

Traffic Signal Infrastructure

Transportation Division



**CITY OF
CUPERTINO**

Marlon Aumentado
David Stillman

Existing Infrastructure

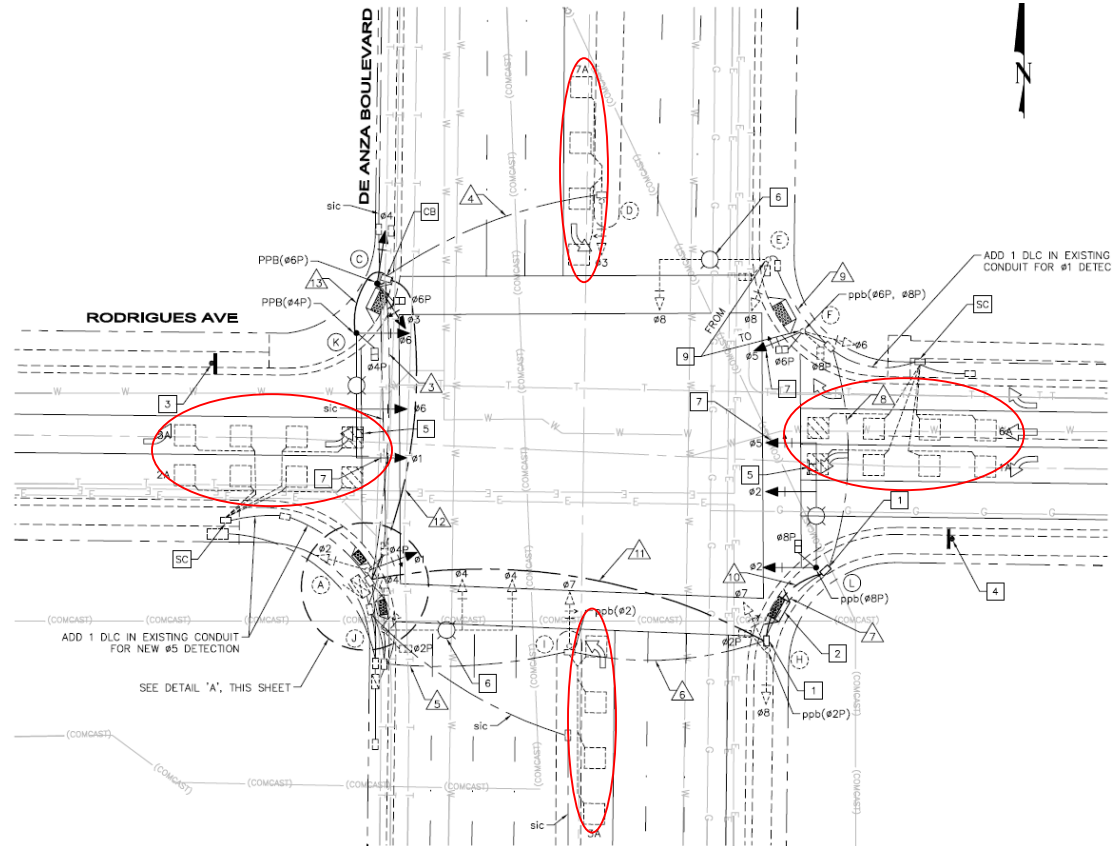
- City operates and maintains **60 Traffic Signals**
 - **8 Traffic Signals** owned by Caltrans
- Traffic Signal Vehicle Detection
 - Vehicle Detection Loops
 - 39 Locations
 - Video Detection Cameras
 - 14 Locations
 - Both Loop and Video Detection
 - 7 Locations

- Franco Traffic Operations Center
 - **52 Traffic signals** communicate back / forth via Fiber Optic Network
 - Program detects and reports signal status, malfunctions, and failures in real time
 - Able to test and adjust traffic signal timing parameters

Vehicle Detection Loops

- Detect vehicles passing or arriving at a certain point in the roadway
- Pavement invasive
- Can provide basic traffic parameters (e.g. volume, speed, gap, etc.)
 - City currently does not have this software capability

Vehicle Detection Loops



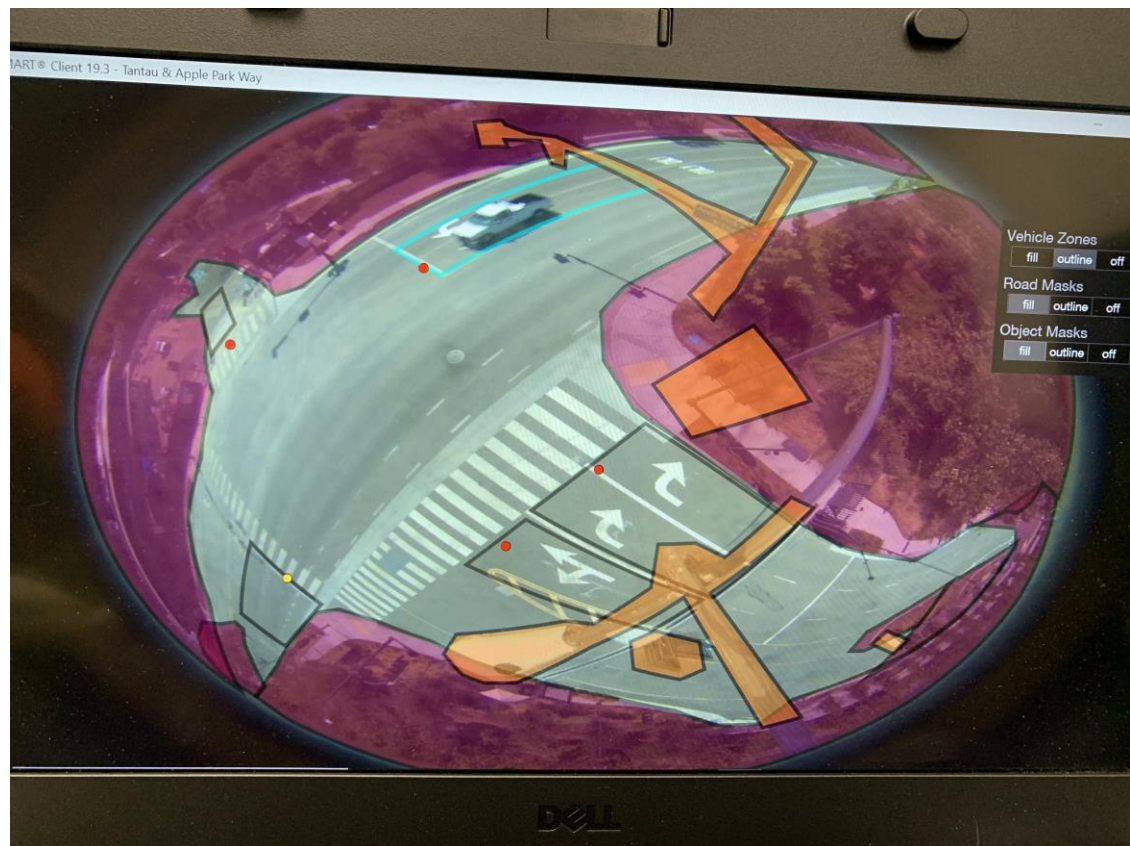
Video Detection Cameras

- *Video cameras detect traffic, and the images are digitized, processed and converted into traffic data*
- Non-pavement invasive
- Able to monitor and modify multiple detection zones
- Performance can be affected by weather
- Can provide basic traffic parameters
 - City currently does not have this software function

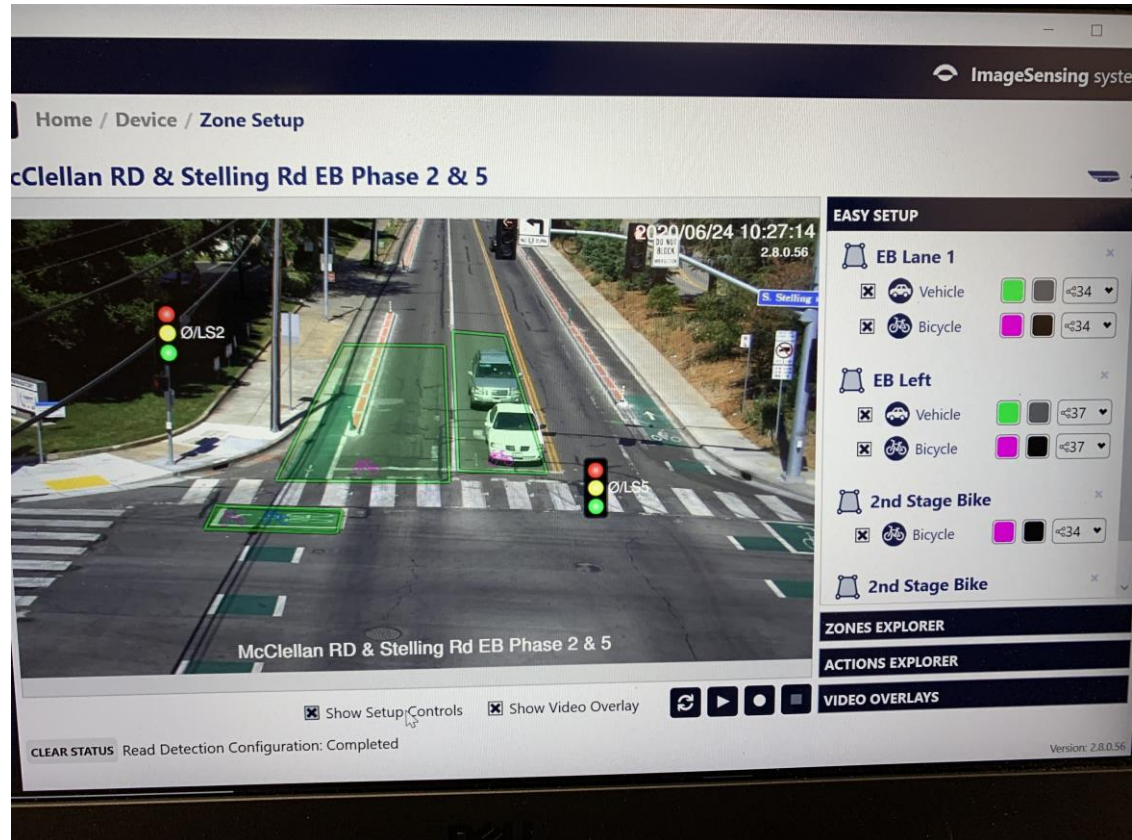
Grid Smart



Grid Smart



Econolite, Iteris, and Traficon



Adaptive Traffic Control system

- Traffic management strategy in which traffic signal timing changes, or adapts, based on actual traffic demand
- ATCS requires overhaul of existing traffic hardware and software
- City currently does not have ATCS in place

Thank You

