City of Cupertino

20883 STEVENS CREEK BOULEVARD RESIDENTIAL DEVELOPMENT PROJECT

December 2025 | CEQA Exemption Memorandum

PLACEWORKS

December 2025 | CEQA Exemption Memorandum

20883 STEVENS CREEK BOULEVARD RESIDENTIAL DEVELOPMENT PROJECT

for City of Cupertino

City of Cupertino
Contact: Danielle Condit, Associate Planner
10300 Torre Avenue
Cupertino, California 95014
408.777.3214

Prepared by:

PlaceWorks
Contact: Rachel Goren, Associate
2040 Bancroft Way #400
Berkeley, California 94704
510.848.3815
www.placeworks.com

TABLE OF CONTENTS

1. Introduction 1
1.1 Statutory Exemptions 1

2. Project Description 3
2.1 Regional Location 3
2.2 Project Site 3
2.3 Land Use and Zoning Designations 3
2.4 Proposed Project 4

3. Findings Concerning CEQA Exemption 7
3.1 Public Resources Code Section 21080.66 7
3.2 Analysis in Support of Findings 7
3.3 Conclusion 21

Tables

Table 1 Infill Requirements and Project Consistency 8
Table 2 Environmental Criteria and Project Consistency 12
Table 3 Tribal Notification, Outreach, and Consultation Initiation 17

SOURCES

All documents cited in this report and used in its preparation are hereby incorporated by reference into this document. Copies of documents referenced herein are available for review at the City of Cupertino Community Development Department at 10300 Torre Avenue, Cupertino, California 95014.

This page is intentionally left blank.

1. INTRODUCTION

This section describes the standards for determining a significant effect on the environment from construction and operation of the proposed 20883 Stevens Creek Boulevard Residential Development (proposed project) pursuant to the requirements of the California Environmental Quality Act (CEQA). The City of Cupertino (City) is the lead agency for the proposed project.

1.1 STATUTORY EXEMPTIONS

Once it is determined that an activity is a project subject to CEQA, it is then determined whether the project is exempt from CEQA. Pursuant to State CEQA Guidelines Section 15061(b), a project is exempt from CEQA if:

1. The project is exempt by statute (see, e.g., Article 18, commencing with Section 15260).
2. The project is exempt pursuant to a categorical exemption (see Article 19, commencing with Section 15300) and the application of that categorical exemption is not barred by one of the exceptions set forth in Section 15300.2.
3. The activity is covered by the common-sense exemption that CEQA applies only to projects that have the potential for causing a significant effect on the environment. Where it can be seen with certainty that there is no possibility that the activity in question may have a significant effect on the environment, the activity is not subject to CEQA.
4. The project will be rejected or disapproved by a public agency (see Section 15270(b)).
5. The project is exempt pursuant to the provisions of Article 12.5 of Chapter 3.

The proposed project would be exempt as a “statutory” exemption under State CEQA Guidelines Section 15061(b)(1) because the proposed project would meet the requirements of the Public Resources Code (PRC) Section 21080.66(a), as further discussed in Section 3, *Findings Concerning CEQA Exemption*.

This document has been prepared to demonstrate CEQA compliance as it pertains to the proposed project. This document also provides information to decision makers regarding a finding that the proposed project is exempt under CEQA.

This page is intentionally left blank.

2. PROJECT DESCRIPTION

2.1 REGIONAL LOCATION

The project site is in the city of Cupertino, approximately 38 miles southeast of the city and county of San Francisco. Cupertino is on the western edge of Santa Clara County and north of the city of Saratoga, east of unincorporated Santa Clara County, south of the city of Sunnyvale, and west of the city of San José. Regional access to the project site is provided by Interstate 280 (I-280) via North Wolfe Road or North De Anza Boulevard to the north, and by Highway 85 via Stevens Creek Boulevard to the west. The City is also supported by Santa Clara Valley Transportation Authority (VTA) bus service and Caltrain via the Sunnyvale, Lawrence, and Santa Clara Caltrain stations.

2.2 PROJECT SITE

The 6.93-acre project is at 20807, 20813, 20823, and 20883 Stevens Creek Boulevard, between Saich Way and North Stelling Road, in an urbanized area. The project site is developed with commercial buildings and a surface parking lot with ornamental landscaping. The site is bounded by Alves Drive with single-family residences to the north; commercial development to the east; Stevens Creek Boulevard to the south; and commercial (Whole Foods), residential, institutional (church) development to the west.

According to *Plan Bay Area*, the project site is within a Santa Clara VTA City Cores, Corridors & Station Areas Priority Development Area (PDA) and a Transit Priority Area (TPA). The project site is on Stevens Creek Boulevard, which is a high transit corridor, and within a quarter mile walking distance from the VTA Bus Routes 23, 25, 51, 55, and Rapid 523, which are considered major transit stops.

2.3 LAND USE AND ZONING DESIGNATIONS

The project site is assigned Assessor's Parcel Numbers (APNs) 326-32-050, 326-32-051, 326-32-052, and 326-32-053. While the City was in the process of obtaining certification of its 2023-2031 Housing Element from the California Department of Housing and Community Development (HCD), the developer submitted a preliminary application pursuant to the Housing Crisis Act of 2019, commonly referred to by its legislative number, Senate Bill (SB) 330. This act vests the standards that are in place at the time a "preliminary application" for a housing

project is submitted and prevents jurisdictions from imposing or enforcing new design standards on housing projects that are not objective. As such, the proposed project is subject to the regulations in place at the time the project's preliminary application was submitted, on April 1, 2024, which are:

- **General Plan Land Use.** Commercial/Office/Residential General Plan within the Heart of the City Special Area (HOC).
- **Specific Plan.** Heart of the City Specific Plan.
- **Zoning District.** Planned Development with General Commercial Residential (P(CG, Res)) within the Heart of the City Specific Plan, North Crossroads Area.
- **Density.** 25 dwelling units per acre (maximum).
- **Height.** 45 feet for HOC P(CG, Res).

Pursuant to the State Density Bonus Law and the City's Density Bonus ordinance (Cupertino Municipal Code [CMC] Chapter 19.56, *Density Bonus)*, the project applicant has requested the following, to the extent needed to comply with applicable objective standards:

- A waiver or reduction of development standards to reduce the front, side, and rear setbacks for portions of the project.
- A waiver or reduction of development standards of private open space pursuant to CMC Section 19.36.070(D).
- A waiver from HOC Section 1.01.030(A)(1) and General Plan Figure LU-2 45-foot height maximum.
- A waiver from CMC Table 19.36.060(C) requiring a 70-foot minimum lot width at the front building line.
- A waiver from Lot Coverage under previous CMC Table 19.36.070(A), pursuant to the project vesting date.
- A waiver from minimum 20 foot by 20 foot interior garage parking space requirement from private garages found in CMC Table 19.124.040(A).
- A waiver from CMC Section 19.124 vehicle parking standards pursuant to Government Code Section 65915(p).

2.4 PROPOSED PROJECT

The project applicant, Harvest Properties, Inc., is proposing a residential development that would involve the demolition of the existing office and commercial buildings and the construction of 66 new single-family homes and 56 townhomes in 7 eight-plex structures. The proposed project would include 122 units with a total of 351,338 gross square feet.

The single-family homes would have three stories and range in size from 2,328 to 2,668 square feet, with private front yards, second-floor decks, rooftop decks, and two-car garages. The townhomes would have three stories and range in size from 1,380 to 2,269 square feet, with second-floor decks and two-car garages. The proposed project would provide a total of 31,711 square feet of private open space for an average of 260 square feet per unit. Each building would be on average 42 feet tall at the highest point as measured from the finished floor. The proposed project would provide 272 on-site vehicle parking spaces, with each unit's 2-car garage and 28 additional guest spaces.

This page is intentionally left blank.

3. FINDINGS CONCERNING CEQA EXEMPTION

3.1 PUBLIC RESOURCES CODE SECTION 21080.66

Assembly Bill (AB) 130, signed into law on June 30, 2025, and codified in Public Resources Code (PRC) Section 21080.66, exempts qualifying infill housing development from CEQA review, creating a new statutory exemption. This exemption applies to any required permits, entitlements, or other discretionary approvals for a broad range of housing types. This section demonstrates that the proposed project meets the requirements of PRC Section 21080.66 and is organized as follows:

- **Infill Requirements.** This section describes the project's consistency with the allowed housing development type defined in PRC Section 21080.66(a), subdivisions (1) through (5) and (8).
- **Environmental Criteria.** This section describes the individual environmental requirements pursuant to PRC Section 21080.66(a), subdivisions (6) and (7).
- **Tribal Cultural Resources.** This section describes the tribal notification and outreach requirements pursuant to PRC Section 21080.66(b).
- **Environmental Assessment (Hazardous Materials).** This section describes the requirements for the identification and treatment of hazardous materials pursuant to PRC Section 21080.66(c).
- **Other Requirements.** This section describes the Labor Code requirements and eligibility of a housing development project for a density bonus, incentives or concessions, waivers or reductions of development standards, and reduced parking ratios pursuant to PRC Section 21080.66(d) and (e), respectively.

3.2 ANALYSIS IN SUPPORT OF FINDINGS

Infill Requirements

Table 1, *Infill Requirements and Project Consistency*, demonstrates that the project meets the requirements of PRC Section 21080.66(a), which specifically defines a "housing development project" in Government Code Sections 65905.5(b) and 65589.5(h)(2).

Table 1 Infill Requirements and Project Consistency

Infill Requirements	Consistency Determination
PRC Section 21080.66(a). Use Type. The project meets the definition of a "housing development project" pursuant to Government Code Sections 65905.5(b) and 65589.5(h)(2). The project meets any of the following criteria for a housing development: ▪ Residential units only ▪ Mixed-use development which includes residential and non-residential uses that meet any of the following criteria: ○ At least two-thirds of the project's new or converted square footage is designated for residential use ○ At least 50 percent of the project's new or converted square footage is designated for residential use and the project meets both of the following: - The project includes at least 500 net new residential units - No portion of the project is designated for use as a hotel, motel, bed and breakfast inn, or other transient lodging[1] ○ At least 50 percent of the net new or converted square footage is designated for residential use and the project meets all of the following: - The project includes at least 500 net new residential units - The project includes the demolition or conversion of at least 100,000 square feet of non-residential use - The project includes the demolition of at least 50 percent of the existing non-residential uses on the site - No portion of the project is designated for transient lodging, except a portion of the project may be designated for use as a residential hotel (as described above) ▪ Transitional housing or supportive housing; or ▪ Farmworker housing, as defined in California Health and Safety Code Section 50199.7(h)	**Consistent.** The proposed project includes the construction of 122 residential units only.

Table 1 Infill Requirements and Project Consistency

Infill Requirements	Consistency Determination
PRC Section 21080.66(a)(1): Size. A project site does not exceed 20 acres or four acres for a builder's remedy project as defined in Government Code Section 65589.5(h)(11), or a housing development project or emergency shelter that meets the criteria in Government Code Section 65589.5(d)(5) as it read before January 1, 2025.	**Consistent.** The project site is 6.93 acres.
PRC Section 21080.66(a)(2): Location. The project site is within the boundaries of an incorporated municipality or an urban area, as defined by the United States Census Bureau. Based on the U.S. Census Bureau's criteria for urban areas, an area must encompass at least 5,000 people or at least 2,000 housing units to be considered an urban area. In addition, an area must have 425 housing units per square mile, which defines the initial urban core. Two hundred (200) units per square mile shall fill in the remainder of the urban area. Each urban area shall contain at least one high-density nucleus, with 1,275 housing units per square mile.[2]	**Consistent.** The site is within the city of Cupertino, an incorporated city.
PRC Section 21080.66(a)(3): Urban Development. The project site meets any of the following criteria: ▪ The site has been previously developed with an urban use; ▪ At least 75 percent of the perimeter of the site adjoins parcels developed with urban uses; ▪ At least 75 percent of the area within a one-quarter mile radius of the site is developed with urban uses; ▪ At least three sides of the site are developed with urban uses and at least two-thirds of the site's perimeter adjoins parcels that are developed with urban uses (for sites with four sides)	**Consistent.** The project site is developed with existing commercial buildings and a paved surface parking lot. The site is surrounded by urban uses and paved public streets, including commercial and residential uses that adjoin the northern, eastern, and western boundaries of the site, and Stevens Creek Boulevard, which adjoins the southern boundary of the site. In addition, surrounding land uses within one-quarter mile of the site are developed with urban uses.

Table 1 Infill Requirements and Project Consistency

Infill Requirements	Consistency Determination
PRC Section 21080.66(a)(4): General Plan or Zoning Consistency. The project is consistent with the applicable general plan or zoning ordinance, and any local coastal program as applicable. If the zoning and general plan are not consistent with one another, the project would satisfy this requirement if it were consistent with one. The approval of a density bonus, incentives or concessions, waivers or reductions of development standards, and reduced parking ratios shall not be the basis for determining that the project is inconsistent with this requirement.	**Consistent.** The project site is within the General Plan Heart of the City Special Area and the General Plan land use designation is Commercial/Office/Residential. The zoning district is Planned Development with General Commercial and Residential (P(CG, Res)). The General Plan land use designation allows residential development and an established residential density of up to 25 dwelling units per acre. The Heart of the City Specific Plan, which is consistent with the General Plan assumptions for the site, includes residential as a supporting use and allows for fully residential development through the approval of a Conditional Use Permit. In addition, the project site's zoning district allows for residential development on the property. The proposed project would provide a residential density of 17.6 dwelling units per acre, which is within the density allowed for the project site under the General Plan. The proposed maximum building height of 42 feet is consistent with the General Plan's 45-foot height limit allowed for the site.
PRC Section 21080.66(a)(5): Density. The project will be at least one-half of the following applicable density specified in Government Code Section 65583.2(c)(3)(B), to accommodate housing for lower income households[3] ▪ At least 15 units per acre allowed for sites within an incorporated city within a non-metropolitan county and for a non-metropolitan county that has a micropolitan area ▪ At least 10 units per acre allowed for sites within an unincorporated area in a non-metropolitan county not included in the above requirement ▪ At least 20 units per acre allowed for sites within suburban jurisdictions ▪ At least 30 units per acre allowed for sites within a jurisdiction in a metropolitan county.	**Consistent.** The project site is in a metropolitan county (i.e., Santa Clara County). Therefore, the minimum density requirement under PRC Section 21080.66(a)(5) is at least one-half of 30 dwelling units per acre. The project would have a residential density of 17.6 dwelling units per acre.

Table 1 Infill Requirements and Project Consistency

Infill Requirements	Consistency Determination
PRC Section 21080.66(a)(8): Lodging Uses. For a project that was deemed complete pursuant Government Code Section 65589.5(h)(5) on or after January 1, 2025, no portion of the project is designated for use as a hotel, motel, bed and breakfast inn, or other transient lodging. For the purposes of this section, "other transient lodging" does not include either of the following: ▪ A residential hotel, as defined in Section 50519 of the Health and Safety Code. ▪ After the issuance of a certificate of occupancy, a resident's use or marketing of a unit as short-term lodging, as defined in Section 17568.8 of the Business and Professions Code, in a manner consistent with local law.	**Consistent.** The proposed project would not include hotel, motel, bed and breakfast inn, or other transient lodging uses.

Notes:

1 For a project that was deemed complete pursuant to Government Code Section 65589.5(h)(5) on or after January 1, 2025, no portion of the project is designated for use as a hotel, motel, bed and breakfast inn, or other transient lodging. Other transient lodging does not include either of the following: a residential hotel, as defined in Section 50519 of the Health and Safety Code, or a resident's use or marketing of a unit as short-term lodging, as defined in Section 17568.8 of the Business and Professions Code.

2 United States Census Bureau, 2025, July 11 (accessed), Redefining Urban Areas following the 2020 Census, https://www.census.gov/newsroom/blogs/random-samplings/2022/12/redefining-urban-areas-following-2020-census.html.

3 California Legislative Information, 2025, July 11 (accessed), Government Code – GOV: ARTICLE 10.6. Housing Elements [65580 - 65589.11], https://leginfo.legislature.ca.gov/faces/codes_displaySection.xhtml?sectionNum=65583.2.&nodeTreePath=12.1.10.10&lawCode=GOV.

Environmental Criteria

Pursuant to PRC Section 21080.66(a), the project site must meet the environmental criteria identified in Government Code Section 65913.4(a)(6). These environmental criteria and the proposed project's consistency are detailed in Table 2, *Environmental Criteria and Project Consistency*. As shown in Table 2, the project site would meet the environmental criteria.

Table 2 Environmental Criteria and Project Consistency

Environmental Criteria	Consistency Determination
PRC Section 21080.66(a)(6)	
Coastal Zone. The project site cannot be located in a coastal zone, as defined in the Public Resources Code (PRC) Division 20.	**Consistent.** The project site is not in a coastal zone. It is approximately 20 miles east of the Pacific Ocean. The California Coastal Commission designates the boundary of coastal zones to extend 3 nautical miles offshore and does not include the project site.[1]
Farmland. The project site cannot be located on either prime farmland or farmland of statewide importance, as defined pursuant to United States Department of Agriculture land inventory and monitoring criteria, as modified for California, and designated on the maps prepared by the Farmland Mapping and Monitoring Program of the Department of Conservation, or land zoned or designated for agricultural protection or preservation by a local ballot measure that was approved by the voters of that jurisdiction.	**Consistent.** The project site is not on prime farmland or farmland of statewide importance. The California Department of Conservation designates the city of Cupertino as Urban and Built-Up Land.[2] Additionally, as discussed in Section 2.3, *Land Use and Zoning Designations*, the project site is not zoned for agricultural uses.
Wetlands. The project site cannot be located on wetlands, as defined in the United States Fish and Wildlife Service Manual, Part 660 FW 2.	**Consistent.** The United States Fish and Wildlife Service does not identify any wetlands on or near the project site.[3]
Fire Hazard Severity Zone. The project site cannot be within a very high fire hazard severity zone (FHSZ), as determined by the Department of Forestry and Fire Protection (CAL FIRE) pursuant to Government Code Section 51178, or within a high or very high FHSZ as indicated on maps adopted by CAL FIRE pursuant to PRC Section 4202. This requirement does not apply to sites that have adopted fire hazard mitigation measures pursuant to existing building standards or state fire	**Consistent.** The project site is not within a very high FHSZ as designated by CAL FIRE. It is approximately 1.5 miles northeast of a very high FHSZ in a Local Responsibility Area, and 2.5 miles northeast of lands that CAL FIRE designates as a very high FHSZ in a State Responsibility Area.[4]

Table 2 Environmental Criteria and Project Consistency

Environmental Criteria	Consistency Determination
mitigation measures applicable to the development.	
Hazardous Waste Site. The project site cannot be on a hazardous waste site that is listed pursuant to Government Code Section 65962.5 (Cortese List) or a hazardous waste site designated by the Department of Toxic Substances Control (DTSC) pursuant to Health and Safety Code Section 25356 (EnviroStor online database), unless DTSC has cleared the site for residential use or residential mixed uses.	**Consistent.** The project site is not included on the Hazardous Waste and Substances Site List (Cortese) pursuant to Government Code Section 65962.5.[5] Additionally, the project site is not listed on any of the following California Environmental Protection Agency's (CalEPA) Cortese List Data Resources:[6] ▪ List of Hazardous Waste and Substances sites from DTSC EnviroStor database[5] ▪ List of Leaking Underground Storage Tank (LUST) sites from the State Water Resource Control Board's (SWRCB's) GeoTracker[7] ▪ List of solid waste disposal sites identified by SWRCB with waste constituents above hazardous waste levels outside the waste management unit[8] ▪ List of "active" Cease and Desist Orders and Cleanup and Abatement Orders from SWRCB[9] ▪ List of hazardous waste facilities subject to corrective action pursuant to Section 25187.5 of the Health and Safety Code, identified by DTSC[10]
Earthquake Fault Zone. The project site cannot be within a delineated earthquake fault zone as determined by the State Geologist in any official maps published by the State Geologist, unless the development complies with applicable seismic protection building code standards adopted by the California Building Standards Commission under the California Building Standards Law of Health and Safety Code Division 13, and by any local building department under Title 2 of the Government Code, Division 1, Chapter 12.2.	**Consistent.** The California Geological Survey does not map an earthquake fault zone in or near the project site. [11]
Federal Emergency Management Agency (FEMA) Designations. The project site cannot be within a special flood hazard area subject to inundation by	**Consistent.** FEMA's Flood Insurance Rate Map (FIRM) designates the project site as Zone X, which is defined as areas with 0.2% annual

Table 2 Environmental Criteria and Project Consistency

Environmental Criteria	Consistency Determination
the 1 percent annual chance flood (100-year flood) as determined by FEMA in any official maps published by FEMA, unless either of the following are met: ▪ The site has been subject to a Letter of Map Revision prepared by FEMA and issued to the local jurisdiction. ▪ The site meets FEMA requirements necessary to meet minimum flood plain management criteria of the National Flood Insurance Program. The project site also cannot be within a regulatory floodway as determined by FEMA in any official maps published by FEMA, unless the development has received a no-rise certification in accordance with Title 44 of the Code of Federal Regulations, Section 60.3(d)(3).	chance of flood. The project site is also not within a regulatory floodway.[12]
Conservation Plan. The project site cannot be on lands identified for conservation in an adopted natural community conservation plan pursuant to the Natural Community Conservation Planning Act, habitat conservation plan pursuant to the federal Endangered Species Act of 1973, or other adopted natural resource protection plan.	**Consistent.** The Santa Clara Valley Habitat Plan boundaries covers a small portion of Cupertino; however, the project site is approximately 0.8 miles north of the boundaries of the plan.[13]
Special Status Species Habitat. The project site cannot be located in a habitat for protected species identified as candidate, sensitive, or species of special status by state or federal agencies, fully protected species, or species protected by the federal Endangered Species Act of 1973, the California Endangered Species Act, or the Native Plant Protection Act.	**Consistent.** The Classification and Assessment with Landsat of Visible Ecological Groupings habitat mapping program classifies the project site as an "urban area," which tends to have low to poor wildlife habitat value due to replacement of natural communities, fragmentation of remaining open space areas and parks, and intensive human disturbance. The California Natural Diversity Database has no record of special-status plant and animal species on the project site or urbanized areas within a one-mile area surrounding the site.[14] There are no natural lands within a one-mile area of the project site. Accordingly, the

Table 2 Environmental Criteria and Project Consistency

Environmental Criteria	Consistency Determination
	project site has no value as habitat for endangered, rare, or threatened species.
Lands under Conservation Easement. The project site cannot be on lands under conservation easement.	**Consistent.** The project site is not within a conservation easement.
PRC Section 21080.66(a)(7),	
Historic Structure. Pursuant to PRC Section 21080.66(a)(7), the project cannot require the demolition of historic structure that was placed on a national, state, or local historic register before the date a preliminary application was submitted for the project.	**Consistent.** The project would include the demolition of the site's existing commercial building. The existing building on the project site is not currently listed on the National Register of Historic Places[15] or the list of California Register of Historical Resources,[16] or the most recent list of Cupertino historically significant resources.[17]

Sources:

1. California Coastal Commission, 2019, Maps: Coastal Zone Boundary, https://www.coastal.ca.gov/maps/czb/, accessed November 11, 2025.
2. California Department of Conservation, 2022, California Important Farmland Finder, https://maps.conservation.ca.gov/DLRP/CIFF/, accessed November 11, 2025.
3. United States Fish and Wildlife Service, National Wetlands Inventory, 2025, November 11 (accessed), https://fwsprimary.wim.usgs.gov/wetlands/apps/wetlands-mapper/.
4. California Department of Forestry and Fire Protection, 2025, November 11 (accessed), Fire Hazard Severity Zone Viewer, https://experience.arcgis.com/experience/6a9cb66bb1824cd98756812af41292a0.
5. California Department of Toxic Substances Control, 2025, November 11 (accessed), Hazardous Waste and Substances Site List (Cortese), https://www.envirostor.dtsc.ca.gov/public/search?cmd=search&reporttype=CORTESE&site_type=CSITES,FUDS&status=ACT,BKLG,COM&reporttitle=HAZARDOUS+WASTE+AND+SUBSTANCES+SITE+LIST+%28CORTESE%29.
6. California Environmental Protection Agency, 2025, November 11 (accessed), Cortese List Data Resources, https://calepa.ca.gov/SiteCleanup/CorteseList/.
7. State Water Resources Control Board, 2025, November 11 (accessed), GeoTracker, https://geotracker.waterboards.ca.gov/search?CMD=search&case_number=&business_name=&main_street_name=&city=&zip=&county=&SITE_TYPE=LUFT&oilfield=&STATUS=&BRANCH=&MASTER_BASE=&Search=Search.
8. California Environmental Protection Agency, 2025, November 11 (accessed), Sites Identified with Waste Constituents Above Hazardous waste Levels Outside the Waste Management Unit, https://calepa.ca.gov/wp-content/uploads/2016/10/SiteCleanup-CorteseList-CurrentList.pdf.
9. California Environmental Protection Agency, 2025, November 11 (accessed), List of "active" CDO and CAO from Water Board, https://calepa.ca.gov/wp-content/uploads/2016/10/SiteCleanup-CorteseList-CDOCAOList.xlsx.
10. California Environmental Protection Agency, 2025, September 3 (accessed), Cortese List: Section 65962.5(a), https://calepa.ca.gov/sitecleanup/corteselist/section-65962-5a/.

11. California Geological Survey, 2025, November 11 (accessed), Earthquake Zones of Required Investigation, https://maps.conservation.ca.gov/cgs/informationwarehouse/eqzapp/.
12. Federal Emergency Management Agency, 2009, May 18, FEMA Flood Map Service Center: Search By Address, https://msc.fema.gov/portal/search?AddressQuery=10065%20E%20Estates%20Dr%2C%20Cupertino%2C%20CA%2095014, accessed November 11, 2025.
13. Santa Clara Valley Habitat Agency, 2013, Santa Clara Valley Habitat Plan Geobrowser, https://scvha.maps.arcgis.com/apps/webappviewer/index.html?id=f2268679c2fa49489e3f7d6e8377837e, accessed November 11, 2025.
14. California Natural Diversity Database, 2025, September 3 (accessed), CNDDB Maps and Data, https://wildlife.ca.gov/Data/CNDDB/Maps-and-Data.
15. National Park Service, 2024, July 10, National Register of Historic Places, https://www.nps.gov/subjects/nationalregister/database-research.htm#table, accessed November 11, 2025.
16. California Office of Historic Preservation, 2025, September 3 (accessed), California Historical Resources, https://ohp.parks.ca.gov/ListedResources/?view=county&criteria=43.
17. City of Cupertino, 2015, certified General Plan Amendment, Housing Element Update, and Associated Rezoning EIR, Chapter 4.5, *Cultural Resources*, Table 4.4-2, *Cultural Resources in the Project Study Area and Vicinity,* pages 4.4-8 to 4.4-12.

Tribal Cultural Resources

TRIBAL OUTREACH AND CONSULTATION

PRC Section 21080.66(b) requires local government to provide formal notification via certified mail and email to each California Native American tribe that is traditionally and culturally affiliated with the project site as an invitation to consult on the proposed project, its location, and the potential for the project to impact tribal cultural resources pursuant to one of the following deadlines:

- Within 14 days of the application for the project being deemed complete pursuant to Government Code Section 65589.5(h)(5).
- Within 14 days of notifying the local government that the project is eligible to be exempt from this division pursuant to this section for projects whose applications were deemed complete before July 1, 2026.

Tribal Notification

The City received a request to be notified about projects in the city of Cupertino from the Tamien Nation on May 28, 2021, as the city is within the geographic area with which they are traditionally and culturally affiliated. The City routinely notifies the Tamien Nation of all applicable projects pursuant to the Native American Historic Resource Protection Act, commonly referred to as it's legislative bill number AB 52. In addition, the City sent a request to the Native American Heritage Commission (NAHC) for a Tribal Contacts List on August 4, 2025.

The NAHC provided a consultation list with a total of 23 contacts for 9 tribes that are traditionally and culturally affiliated with the geographic area of the city of Cupertino on August 5, 2025, as listed.

- Amah Mutsun Tribal Band
- Amah Mutsun Tribal Band of Mission San Juan Bautista
- Costanoan Rumsen Carmel Tribe
- Indian Canyon Mutsun Band of Costanoan
- Muwekma Ohlone Tribe of the SF Bay Area
- Northern Valley Yokut / Ohlone Tribe
- Tamien Nation
- The Ohlone Indian Tribe
- Wuksachi Indian Tribe/Eshom Valley Band

On August 14, 2025, the City sent outreach request letters via certified mail and email for each tribal contact provided. Table 3, *Tribal Notification, Outreach, and Consultation Initiation*, shows the contacts that requested consultation.

Table 3 Tribal Notification, Outreach, and Consultation Initiation

Tribe Name	Tribe Contact	Date of Response	Date of Consultation Initiation
Amah Mutsun Tribal Band	Ed Ketchum, Vice-Chairperson	--	--
Amah Mutsun Tribal Band	Valentin Lopez, Chairperson	--	--
Amah Mutsun Tribal Band of Mission San Juan Bautista	Garry Zimmer, Senior Cultural Monitor and Consultant	--	--
Amah Mutsun Tribal Band of Mission San Juan Bautista	Christopher Zimmer, Senior Cultural Monitor and Consultant, Councilman	--	--
Amah Mutsun Tribal Band of Mission San Juan Bautista	Michelle Zimmer, Senior Cultural Monitor and Consultant	--	--
Amah Mutsun Tribal Band of Mission San Juan Bautista	Irenne Zwierlein, Chairperson	--	--
Amah Mutsun Tribal Band of Mission San Juan Bautista	Shelby Brown, Senior Cultural Monitor and Consultant, Councilwoman	--	--
Costanoan Rumsen Carmel Tribe	Carla Munoz, Tribal Council	--	--
Costanoan Rumsen Carmel Tribe	Samuel Rodriguez, Cultural Resource Officer	--	--

Table 3 Tribal Notification, Outreach, and Consultation Initiation

Tribe Name	Tribe Contact	Date of Response	Date of Consultation Initiation
Costanoan Rumsen Carmel Tribe	Henry Muñoz, Cultural Resource Officer	--	--
Indian Canyon Mutsun Band of Costanoan	Ann Marie Sayers, Retired Honorable Elder	--	--
Indian Canyon Mutsun Band of Costanoan	Kanyon Sayers-Roods, Tribal Chairwoman	8/15/2025	8/28/2025
Muwekma Ohlone Tribe of the SF Bay Area	Richard Massiatt, Councilmember/MLD Tribal Rep.	--	--
Muwekma Ohlone Tribe of the SF Bay Area	Charlene Nijmeh, Chairperson	--	--
Northern Valley Yokut / Ohlone Tribe	Katherine Perez, Chairperson	--	--
Northern Valley Yokut / Ohlone Tribe	Timothy Perez, Tribal Compliance Officer	--	--
Tamien Nation	Lillian Camarena, Secretary	9/10/2025	9/24/2025
Tamien Nation	Quirina Geary, Chairperson	9/10/2025	9/24/2025
Tamien Nation	Johnathan Wasaka Costillas, THPO	--	--
The Ohlone Indian Tribe	Desiree Vigil, THPO	--	--
The Ohlone Indian Tribe	Andrew Galvan, Chairperson	--	--
The Ohlone Indian Tribe	Vincent Medina, Cultural Leader	--	--
Wuksachi Indian Tribe/ Eshom Valley Band	Kenneth Woodrow, Chairperson	--	--

Source: Native American Heritage Commission, August 2025.
Note. Where no dates are identified, no response was received so consultation was not initiated.

Sacred Lands File Search

Concurrently with the tribal contact list request on August 4, 2025, the City also requested a Sacred Lands File (SLF) search. There are no known cultural resources on the project site and the results of the SLF search conducted by Mathew Lin, MPP, Cultural Resources Analyst, of the NAHC, on August 5, 2025, were negative.

PROTECTION OF TRIBAL CULTURAL RESOURCES

Pursuant to PRC Section 21080.66(b)(4)(A), the project applicant is required to comply with any enforceable agreements reached during the project consultation. Because no agreements, enforceable or otherwise, were requested during project consultation, no requirements were added to the proposed project. Further, pursuant to PRC Section 21080.66(b)(4)(B), a mutual agreement between the California Native American tribes that consulted, and the project applicant was made; thus, none of the measures pursuant to PRC Section 21080.66(b)(4)(B) are required.

TRIBAL CULTURAL RESOURCES CONSISTENCY SUMMARY

The City completed the tribal outreach requirements pursuant to PRC Section 21080.66(b)(1) through (3) and the requirements of PRC Section 21080.66(b)(4) do not need to be included as a binding condition. As such, the project is consistent with the tribal outreach and consultation and protection of tribal cultural resources requirements described in PRC Section 21080.66(b).

Environmental Assessment (Hazardous Materials)

PHASE I ENVIRONMENTAL SITE ASSESSMENT

PRC Section 21080.66(c)(1)(A) states that local government shall require the project applicant to complete a Phase I Environmental Site Assessment (ESA) as a condition of approval for the development, as defined in Section 78090 of the Health and Safety Code. Based on PRC Section 21080.66(c)(1)(B), if a recognized environmental condition (REC) is found, the project applicant shall complete a preliminary endangerment assessment[1] (in accordance with the California Health and Safety Code Section 78095), prepared by an environmental assessor to determine the existence of any release of a hazardous substance on the site and to determine the potential for exposure of future occupants to significant health hazards from any nearby property or activity. Pursuant to PRC Section 21080.66(c)(1)(C), if a release of a hazardous substance is found to exist on the site, the release shall be removed, or any effects of the release shall be mitigated to levels required by current federal and State statutory and regulatory standards before the local government issues a certificate of occupancy. Pursuant to PRC Section 21080.66(c)(1)(D), if a potential for exposure to significant hazards from surrounding properties or activities is found to exist, the effects of the potential exposure shall

1 Based on the California Health and Safety Code Section 78095, preliminary endangerment assessment includes the following activities: Sampling and analysis of a site; A preliminary determination of the type and extent of hazardous material contamination of a site; and A preliminary evaluation of the risks the hazardous materials contamination of a site may pose to public health or the environment.

be mitigated to levels required by current federal and State statutory and regulatory standards before the local government issues a certificate of occupancy.

HAZARDOUS MATERIALS CONSISTENCY REQUIRMENTS

A Phase I ESA was prepared and third-party peer reviewed as part of the City's requirements in Cupertino Municipal Code Chapter 17.04, Standard Environmental Protection Requirements, that identifies standard environmental protection requirements that all construction projects must meet. The results of the Phase I ESA did not find any RECs. Accordingly, the project is consistent with the PRC Section 21080.66(c)(1) criteria regarding hazardous materials.

PROXIMITY TO FREEWAYS

For projects within 500 feet of a freeway, PRC Section 21080.66(c)(2) requires:

- The building shall have a centralized heating, ventilation, and air-conditioning (HVAC) system.
- The outdoor air intakes for the HVAC system shall face away from the freeway.
- The building shall provide air filtration media for outside and return air that provides a minimum efficiency reporting value of 16.
- The air filtration media shall be replaced at the manufacturer's designated interval.
- The building shall not have any balconies facing the freeway

Project Consistency. The project site is approximately 0.5 miles (2,700 feet) away from the freeway; therefore, the proposed project is not subject to PRC Section 21080.66(c)(2) criteria.

Other Requirements

LABOR CODE

PRC Section 21080.66(d) includes additional labor requirements for housing development projects, including:

- The payment of at least the general prevailing rate of per diem wages for the type of work and geographic area, as determined by the Director of Industrial Relations, to construction workers employed in the execution of a 100 percent affordable housing development project.
- Compliance with the labor standards outlined in Government Code Section 65913.4(a)(8) for buildings over 85 feet in height above grade.

- Compliance with the labor standards of Government Code Section 65912.130 for projects of 50 units or greater in the city and county of San Francisco, for any construction craft where at least 50 percent of the units in market-rate multifamily housing projects that received their certificate of occupancy between 2022 and 2024, inclusive, were built by workers that were paid not less than the general prevailing rate of per diem wages.
- Extension of Labor Code Section 218.8 to the project applicant in addition to the direct contractor or subcontractor.
- Allowance of a joint labor-management cooperation committee to undertake specific actions to court.

Project Consistency. The proposed project is not a 100 percent affordable housing development, over 85 feet in height above grade, or in the city or county of San Francsico. The proposed project would comply with the Labor Code and the Business and Professions Code described previously.

ELIGIBILITY FOR MODIFICATIONS OF DEVELOPMENT STANDARDS

As stated in PRC Section 21080.66(e), this PRC section does not affect the eligibility of a housing development project for a density bonus, incentives or concessions, waivers or reductions of development standards, and reduced parking ratios pursuant to Government Code Section 65915. Therefore, the applicability of this statutory exemption does not prohibit the proposed project from requesting the waivers, exception, and reduction described in Section 2.3, *Land Use and Zoning Designations.*

3.3 CONCLUSION

As analyzed in Section 3.1, *Public Resources Code Section 21080.66,* the proposed project meets the criteria for statutory exemption. Accordingly, this document finds that a Notice of Exemption is appropriate for the proposed project pursuant to CEQA Guidelines Section 15062.

This page is intentionally left blank.

PHASE I ENVIRONMENTAL SITE ASSESSMENT
20807 and 20813-20883 Stevens Creek Boulevard
Cupertino, California

Prepared for:

Harvest Properties, Inc.
180 Grand Avenue, Suite 1400
Oakland, California 94612

Prepared by:

Langan CA, Inc
1 Almaden Boulevard, Suite 590
San Jose, California 95113

Daniel Wood, PG
Project Geologist

Peter J Cusack
Associate Principal

Report Date: 11 June 2025
180-Day Viability Date: 1 October 2025
770709101

TABLE OF CONTENTS

EXECUTIVE SUMMARY 1

1.0 INTRODUCTION 4
- 1.1 Purpose 4
- 1.2 Scope of Services 4
  - 1.2.1 Records Review and Local Government Interviews 5
  - 1.2.2 Site Reconnaissance and Owner/Operator/Occupant Interviews 5
  - 1.2.3 Evaluation, Report and Parts Used in Concert 6
  - 1.2.4 Non-ASTM Scope Services 6
- 1.3 User Responsibilities 6
- 1.4 Limiting Conditions/Deviations 7
- 1.5 Data Gaps 7

2.0 SUBJECT PROPERTY DESCRIPTION AND CURRENT USE 7
- 2.1 Location, Legal Description, and Ownership 7
- 2.2 Physical Setting 8
  - 2.2.1 Topography 8
  - 2.2.2 Geology 8
  - 2.2.3 Hydrogeology 8
- 2.3 Subject Property Description 9
- 2.4 Current Subject Property Use 9
- 2.5 Hazardous Substances and Petroleum Products 11
  - 2.5.1 Underground Storage Tanks (USTs) 11
  - 2.5.2 Aboveground Storage Tanks (ASTs) 11
  - 2.5.3 Drums, Totes, and Intermediate Bulk Containers 11
  - 2.5.4 Other Chemical Storage, Containers, or Equipment 11
- 2.6 Air Emissions 12
- 2.7 Waste Management 12
  - 2.7.1 Hazardous Waste 12
  - 2.7.2 Non-Hazardous Waste 13
  - 2.7.3 Fill Areas or Solid Waste 13
- 2.8 Wastewater 13
- 2.9 Storm Water 13

3.0 SUBJECT PROPERTY HISTORY AND RECORDS REVIEW 13
- 3.1 Historical Summary 14
- 3.2 Regulatory Database Review 15
- 3.3 Prior Report Review 17

4.0 ADJOINING PROPERTIES AND SURROUNDING AREA 18
- 4.1 Current Use of Adjoining Properties and Surrounding Area 18
- 4.2 Adjoining Properties and Surrounding Area History 19
- 4.3 Regulatory Database Review 21
  - 4.3.1 Adjoining Properties 21
  - 4.3.2 Surrounding Area 22

5.0 CONCLUSIONS, FINDINGS AND OPINIONS 23

6.0 ENVIRONMENTAL PROFESSIONAL STATEMENT 25

7.0 REFERENCES 26

8.0 LIMITATIONS AND DEFINITIONS 27

8.1 ASTM Definitions 28

8.2 Standard Environmental Record Sources 31

TABLES

APPENDICES

770709101.02 Phase I Environmental Site Assessment Report_20807, 20813-20883 Stevens Creek Blvd_Cupertino

ATTACHMENTS

TABLES

Table ES-1 Conclusions, Findings and Opinions

Table 2-1 Current Occupants/Tenants

Table 2-2 Utility Providers

Table 3-1 Subject Property History

Table 4-1 Current Use of Adjoining Properties and Surrounding Area

Table 4-2 Historical Use of Adjoining Properties

Table 5-1 Conclusions, Findings and Opinions

Table 6-1 Dates of Assessment Components

APPENDICES

Appendix A Figure 1 - Subject Property Location Map
Figure 2 - Subject Property Layout
Figure 3 - Nearby Properties Map

Appendix B Agency Records and Other Reports

Appendix C Site Reconnaissance Checklist and Photographs

Appendix D User Provided Information

Appendix E Historical Resources

Appendix F Environmental Database Report

Appendix G Resumes of Environmental Professionals

EXECUTIVE SUMMARY

Langan CA, Inc. (Langan) completed this Phase I Environmental Site Assessment (ESA) for the property located at 20807 and 20813-20883 Stevens Creek Boulevard in Cupertino, Santa Clara County, California (the "subject property") under the authorization of Harvest Properties, Inc. (Harvest, "Client" and the "user").

The Phase I ESA was completed following the guidelines of ASTM International Standard Practice E1527-21 (ASTM E1527-21), the United States Environmental Protection Agency's (U.S. EPA) All Appropriate Inquiries (AAI) Rule, and industry standard practice. The user requested this ESA as part of their environmental due diligence related to a potential transaction involving the subject property.

Subject Property Layout

The subject property is approximately 6.99 acres and is generally rectangular. The subject property consists of six one- and two-story commercial buildings with associated driveways, parking, and landscaping areas. The subject property is identified by assessor's parcel numbers (APNs) 326-32-053, 326-32-050, 326-32-052, and 326-32-051.

Subject Property Current Use

The subject property is developed and consists of six one- and two-story commercial buildings with associated driveways, parking, and landscaping areas. The southeast corner of the subject property is developed with a one-story retail space (Building 20807). North of Building 20807 along the eastern boundary of the subject property is a two-story office building with subgrade parking (Building 20813) followed by a one-story garden-style office cluster (Building 20823) consisting of four wings connected by inner courtyards and walking paths. The northeast corner of the subject property is developed with a two-story office building (Building 20833). The southwest corner of the subject property is developed with a two-story office building with subgrade parking (Building 20883). The northeast of the subject property is developed with a one-story garden-style office cluster (Building 20823) consisting of five wings connected by inner courtyards and walking paths.

Subject Property History

The subject property was used as agricultural land and rural residences between 1939 and 1968. By the early 1970s, the crops and rural residences were removed and the existing buildings at 20823 and 20863 Stevens Creek Boulevard and associated asphalt parking were constructed,

and an additional commercial building and associated asphalt parking was constructed on the southeast corner of the subject property. By the early 1980s, the existing building located at 20883 Stevens Creek Boulevard was constructed in the southwest corner of the subject property. By the early 1990s, the existing building located at 20833 Stevens Creek Boulevard was constructed in the northeast corner of the subject property. By 2006, the existing building located at 20807 Stevens Creek Boulevard was constructed in the southeast corner of the subject property.

Adjoining Properties and Surrounding Area

The adjoining properties and surrounding area consisted of agricultural land and rural residences until the early 1960s. By the late 1930s, Stevens Creek Boulevard was apparent. By the mid-1950s, residential homes and a portion of Alves Drive were constructed to the northwest of the subject property. By the early 1960s, Saich Way was constructed to the east of the subject property and commercial structures and associated asphalt parking were constructed to the east, south, and west of the subject property, and additional residential homes were constructed to the northeast of the subject property. By the late 1960s, a residential home was constructed to the west of the subject property. By the mid-1970s, Alves Drive was extended across the northern border of the subject property and additional commercial buildings were constructed to the west, and additional residential housing and a hexagonal shaped building were constructed to the north of the subject property. The adjoining and surrounding properties have consisted primarily of commercial business and neighborhoods from the mid-1970s to present.

Conclusions

Langan completed a Phase I ESA of the subject property using the scope guidelines and inherent limitations of ASTM E1527-21. Table ES-1 presents the conclusions of the Phase I ESA.

TABLE ES-1
Conclusions, Findings and Opinions

ASTM E1527-21 Scope Items
Recognized Environmental Conditions (RECs)
Langan did not identify any RECs.
Controlled Recognized Environmental Conditions (CRECs)
Langan did not identify CRECs.
Historical Recognized Environmental Conditions (HRECs)
Langan did not identify any HRECs
De Minimis Conditions
Langan did not observe any de minimis conditions.
Significant Data Gaps
Langan did not identify any significant data gaps.
Non-ASTM E1527-21 Scope Items
Business Environmental Risks (BERs)
The following BERs were identified in association with the site: Aerial photographs show the site was a part of larger agricultural fields from 1939 through at least 1960 on which agricultural chemicals such as pesticides, herbicides, and heavy metals may have been applied. Based on this history, it is possible that pesticide and herbicide compounds and heavy metals are present in shallow soil beneath the site. Based on the age of the buildings on-site, it is possible that asbestos and/or lead-based paint were used in building materials. Prior to any demolition activities, an asbestos, lead-based paint, and universal waste survey should be conducted.

PHASE I ENVIRONMENTAL SITE ASSESSMENT
20807 and 20813-20883 Stevens Creek Boulevard
Cupertino, California

1.0 INTRODUCTION

Langan CA, Inc. (Langan) completed a Phase I Environmental Site Assessment (ESA) for the property located at 20807 and 20813–20883 Stevens Creek Boulevard, Santa Clara County, Cupertino, California (the "subject property") under the authorization of Harvest Properties, Inc. (Harvest, "Client" and the "user"). A Subject Property Location Map is provided in Appendix A (Figure 1).

The Phase I ESA was completed following the guidelines of ASTM International Standard Practice E1527-21 (ASTM E1527-21), the United States Environmental Protection Agency's (U.S. EPA) All Appropriate Inquiries (AAI) Rule, and industry standard practice. The user requested this ESA as part of their environmental due diligence related to a potential transaction involving the subject property.

1.1 Purpose

The purpose of this Phase I ESA is to identify recognized environmental conditions (REC) associated with the subject property. This purpose also includes identifying controlled recognized environmental conditions (CREC), historical recognized environmental conditions (HREC), de minimis conditions, and significant data gaps. The definitions of REC, CREC, HREC, de minimis condition and other select ASTM terms used in this report are in Section 8.

1.2 Scope of Services

Langan's scope of services consisted of the completion of a Phase I ESA following the guidelines of ASTM E1527-21. Langan's scope of services as it pertains to the elements of a Phase I ESA as specified in ASTM E1527-21 is described below.

On 8 July 2024, the US EPA final rule designating two per- and polyfluoroalkyl substances (PFAS) – perfluorooctanoic acid (PFOA) and perfluorooctanesulfonic acid (PFOS) including their salts and structural isomers – as hazardous substances under the Comprehensive Environmental Response, Compensation, and Liability Act (CERCLA) became effective. Because of the complex and varied historical use of PFAS in various industries; limited prior disclosures of PFAS content on product specification sheets, Material Safety Data Sheets (MSDS), and Safety Data Sheets (SDS); the complex chemistry and chemical transformations associated with some PFAS; and

the ever-growing and varied list of state regulations, it is not feasible to evaluate PFOA and PFOS without also considering other PFAS. As such, absent analytical data, Langan incorporated a review of PFAS as a general class into this Phase I ESA.

PFAS and other CERCLA hazardous substances and petroleum products have been detected in background environmental samples across the globe, including in areas removed from specific recognized sources. This Phase I ESA was not intended to evaluate background concentrations of CERCLA hazardous substances or petroleum products, regardless of whether the source is naturally occurring or anthropogenic. The objective of Langan's scope of services was to identify the presence, likely presence, and/or material threat of a release of CERCLA hazardous substances and petroleum products related to specific property uses that are generally recognized as known or potential sources of such substances and products.

1.2.1 Records Review and Local Government Interviews

Langan contracted a third-party provider to search environmental regulatory databases and provide historical records. The database search included select federal, state, local and tribal standard source environmental databases within the approximate search radii specified by ASTM E1527-21.

Langan submitted Freedom of Information Act (FOIA) requests to supplement environmental database listing information. The FOIA requests were submitted to the Santa Clara County Department of Environmental Health (SCCDEH), City of Cupertino, the California Department of Forestry and Fire Protection (CAL FIRE), the California Department of Toxic Substances Control (DTSC), and the State of California Water Resources Control Board (SWRCB). Langan also searched for available records on the EnviroStor and GeoTracker online databases, operated by DTSC and the SWRCB, respectively, as well as United States Geological Survey (USGS) mapping and US EPA databases. Agency FOIA-requested information, where received, is discussed in relevant sections of this report, and referenced in Section 7. Pertinent documents are provided in Appendix B.

1.2.2 Site Reconnaissance and Owner/Operator/Occupant Interviews

Langan completed the site reconnaissance on 18 April 2025. Francisco Ramos (Building Engineer of Harvest Properties; the "key site manager") and Casidy Chen (Assistant Property Manager of Harvest Properties) accompanied Daniel Wood and Wilma Wei of Langan during the site reconnaissance. Francisco Ramos has been associated with the subject property since 2018. Casidy Chen has been with the subject property since 2023. Mr. Ramous and Ms. Chen provided

information on current occupants and operations, site history, maintenance, and their knowledge of chemical use and hazardous waste generation at the Subject Property.

Langan walked the periphery of the subject property, observed the subject property from adjoining public thoroughfares, and walked the accessible interiors of structures at the subject property. Langan observed the adjoining properties and the surrounding area from the periphery of the subject property and from public thoroughfares adjoining to or traveled on to access the subject property. The weather at the time of the site reconnaissance was approximately 60ºF and sunny. Photographs from the site reconnaissance are provided in Appendix C.

Langan also interviewed Mr. Ramos by phone prior to the site reconnaissance on 16 April 2025. Ms. Casidy Chen also assisted with outstanding interview questions following the site reconnaissance on 18 April 2025. Mr. Kevin Choy of Harvest Properties also completed the site Used Questionnaire (included in Appendix D).

1.2.3 Evaluation, Report and Parts Used in Concert

Langan evaluated the information obtained from the records reviews, site reconnaissance and interviews described above, and from the user as described in Section 1.3 in concert with each other. Langan's findings, opinions, and conclusions are discussed throughout this report. Significant assumptions, or deletions, deviations, or exceptions to ASTM E1527-21 are noted in Section 1.4.

1.2.4 Non-ASTM Scope Services

The scope of services for the Phase I ESA did not include non-scope ASTM considerations.

1.3 User Responsibilities

Langan requested that the user provide the results of tasks the user is responsible for completing to satisfy the requirements of AAI. The tasks include: searching for known environmental liens and activity and use limitations (AULs) filed or recorded against the subject property, and provision of information related to specialized knowledge or experience of the user or the degree of obviousness relative to conditions indicative of releases or threatened releases; actual knowledge of the user regarding environmental liens or AULs related to the subject property; specialized knowledge or experience of the user; reasons for significantly lower purchase prices, and commonly known or reasonably ascertainable information within the local community about the subject property. Langan also requested that the user state the reason the Phase I ESA was

requested. Relevant information provided by the user is discussed in applicable sections of this report.

Unless specifically included in the scope of services, Langan did not complete a title search or a search for environmental liens or AULs, as that is the responsibility of the user. The user provided a Title Report (Appendix D) and no environmental liens or AULs were identified.

1.4 Limiting Conditions/Deviations

Langan was unable to access the interiors of some of the buildings at the subject property. Specifically, access was limited in Building 20833, the second floor of Building 20883, and some of the suites in Building 20823. Full access was granted in Buildings 20807, 20813, 20863, and the first floor of 20883. With the exception of Building 20833 and the second floor of Building 20883, access was granted to the electrical rooms, janitor's closets, boiler rooms, and elevator maintenance rooms of each of the buildings.

Langan did not delete or deviate from the ASTM E1527-21 guidelines during this Phase I ESA.

1.5 Data Gaps

Data gaps, if encountered, are discussed throughout the report. Significant data gaps, if any, are summarized in Section 5.0.

2.0 SUBJECT PROPERTY DESCRIPTION AND CURRENT USE

The following sections describe the subject property location, ownership, physical setting, and current layout and operations.

2.1 Location, Legal Description, and Ownership

The approximately 6.99-acre subject property is bound by Alves Drive to the north, commercial buildings and Saich Way to the east, Stevens Creek Boulevard to the south, and various commercial properties and residential homes to the west. The subject property is described by the Santa Clara County Tax Assessor by accessor parcel numbers (APNs) 326-32-053, 326-32-050, 326-32-052, and 326-32-051.

A legal description of the subject property is provided on the property title report presented in Appendix D. The subject property is owned by Stevens Creek OCA Owner, LLC.

2.2 Physical Setting

The physical setting that includes the geologic, hydrogeologic, hydrologic, and topographic characteristics of the subject property and surrounding area is discussed below.

2.2.1 Topography

The 2021 United States Geological Survey (USGS) 7.5-minute quadrangle topographic map for Cupertino depicts the subject property at an elevation of approximately 260 feet above mean sea level (amsl) and generally flat. The regional topography slopes downward toward the east northeast and the San Francisco Bay, which is located approximately seven miles north of the subject property.

2.2.2 Geology

According to the U.S. Department of Agriculture's (USDA) Natural Cooperative Soil Survey Service (NCSS) Soil Survey Geographic (SSURGO) data for Cupertino, soils at the subject property consist primarily of fine-grained silts and clays and coarse-grained sands with fines.

According to USGS information, the subject property consists surficial sediments of alluvial sand, silt, clay, and gravel.

2.2.3 Hydrogeology

Surface water bodies are not present within the boundary of the subject property. The nearest surface water bodies are the Junipero Serra Channel approximately 3,200 feet north of the subject property (measured from the northernmost subject property boundary) and the Regnart Creek approximately 3,300 feet southeast of the subject property (measured from the south easternmost subject property boundary). The San Francisco Bay is approximately seven miles to the north of the subject property. Information regarding subject property-specific groundwater flow direction is unavailable. Groundwater flow can be influenced by several factors such as surface water bodies, wetlands, hydrogeologic and anthropogenic variables. However, based on topographic gradient and proximity to the San Francisco Bay, it is expected that groundwater generally flows to the east northeast.

A review of the Geocheck section of the LightBox Environmental Data Resources (EDR) Regulatory Database Report (Appendix F) and site reconnaissance observations identified no groundwater wells on the subject property. The EDR report identified ten wells within approximately 0.5-miles of the subject property. Six of the 10 wells are within 0.25 miles of the

subject property. Three of wells identified in the EDR report as A1, A2, and A3, (EDR Well ID: CAEDF0000071038, CAEDF0000045365, and CAEDF0000120713, respectively. Geotracker Well ID: T0608574700-MW-2, T0608574700-MW-1, and T0608574700-MW-3, respectively) are located approximately 470 feet to 520 feet to the east southeast of the subject property. The three "A" wells are associated with the 20755 Stevens Creek Blvd. property, as described in Section 4.3.2. Three of the wells identified in the EDR report as B4, B5, and B6, (EDR Well ID: CAEDF0000108296, CAEDF0000115303, and CAEDF0000108688, respectively. Geotracker Well ID: 14442-MW-2, 14442-MW-1, 14442-MW-3, respectively) are located approximately 724 feet to 776 feet west southwest of the subject property. The three "B" wells are associated with the Shell Service Station located at 20999 Stevens Creek Blvd. property, as described in Section 4.3.2.

2.3 Subject Property Description

The subject property is developed and consists of six one- and two-story commercial buildings with associated driveways, parking, and landscaping areas. The southeast corner of the subject property is developed with a one-story retail space (Building 20807). North of Building 20807 along the eastern boundary of the subject property is a two-story office building with subgrade parking (Building 20813) along the eastern boundary of the subject property is a two-story office building with subgrade parking (Building 20813) followed by a one-story garden-style office cluster (Building 20823) consisting of four wings connected by inner courtyards and walking paths. The northeast corner of the subject property is developed with a two-story office building (Building 20833). The southwest corner of the subject property is developed with a two-story office building with subgrade parking (Building 20883). The northeast of the subject property is developed with a one-story garden-style office cluster (Building 20823) consisting of five wings connected by inner courtyards and walking paths. In total, the subject property is developed with approximately 118,000 square feet (sf) of commercial space. The subject property is accessible from Stevens Creek Boulevard, Saich Way, and Alves Drive.

A Subject Property Layout Map is provided in Figure 2 of Appendix A. Photographs of the subject property and a checklist documenting Langan's observations relative to the features, activities, uses, and conditions outlined in Section 9.4 of ASTM E1527-21 are in Appendix C.

2.4 Current Subject Property Use

The subject property is developed and consists of six one- and two-story commercial buildings with associated driveways, parking, and landscaping areas.

The following table summarizes subject property occupants/tenants.

TABLE 2-1
Current Occupants/Tenants

Building	Suite	Occupant	Description
20807	100	Panera Bread	Restaurant
	200	Voyager Craft Coffee	Coffee Shop
20813	100	Apple	Office Space
	150	Apple	Office Space
	200	Mobileum, Inc	Office Space
	250	Ventana Micro Systems	Office Space
20823	100	Apple	Office Space
	110	Apple	Office Space
	200	Quinn Orthopedic Physical Therapy	Office Space
	300	Apple	Office Space
	400	story health	Office Space
20833	100	Apple	Office Space
20863	100	Mark Thomas & Company	Office Space
	250	Apple Reprographics	Office Space
	260	Ventana Micro Systems	Office Space
	275	LeptonAI	Office Space
	300	Apple	Office Space
	400	Freyer & Laureta Civil Engineers	Office Space
	410	Anritsu Americas Sales Company	Office Space
	450	Rongcheer LLC	Office Space
	456	Ventana Micro Systems	Office Space
	480	J. Volckmann & Associates	Office Space
	500	Fitness Center	Fitness Center
	510	Luster Inc.	Office Space
	530	Nichia America	Office Space
	540	OptoFidelity, Inc.	Office Space
	560	CloudMosa, Inc.	Office Space
	580	Affiliated Psychologists	Office Space
20883	100	Foxlink International Inc.	Office Space
	150	Human MSY Holdings	Office Space
	200	Apple	Office Space

The following table summarizes subject property utility providers.

TABLE 2-2
Utility Providers

Utility	Providers
Electricity	Pacific Gas & Electric
Natural gas (used for heating)	Pacific Gas & Electric
Water	City of Cupertino
Sewer	City of Cupertino

2.5 Hazardous Substances and Petroleum Products

Langan did not observe hazardous substances and petroleum products at the subject property during the site reconnaissance.

2.5.1 Underground Storage Tanks (USTs)

Langan did not observe USTs at the subject property during the site reconnaissance.

2.5.2 Aboveground Storage Tanks (ASTs)

Langan did not observe ASTs during the site reconnaissance, with the exception of one inactive diesel backup generator on the eastern perimeter of the subject property. Langan did not observe indications of leaks or releases from the inactive diesel generator. Langan also observed a second inactive natural gas generator in the parking garage of Building 208883. This generator did not appear to contain a fuel tank. However, a small, top-loaded tank of liquid was observed. It is believed that this liquid was coolant.

2.5.3 Drums, Totes, and Intermediate Bulk Containers

Langan did not observe drums, totes, or intermediate bulk containers at the subject property during the site reconnaissance.

2.5.4 Other Chemical Storage, Containers, or Equipment

Langan observed shelves and storage cabinets containing retail-size containers of maintenance-related products and janitorial products in the maintenance and storage rooms throughout the subject property.

Langan observed the following compressed gas containers:

- One large carbon dioxide beverage carbonation tank for located in Suite 100 of Building 20807.
- One small carbon dioxide beverage carbonation tank for located in Suite 100 of Building 20883.

Langan observed the following fluid-containing equipment:

- Four pad-mounted transformers were identified and shown on Figure 2. One located at the northeast corner of Building 20883. One located at the southeast corner of Building 20813. One located on the western exterior of Building 20863. One located at the northeast corner of Building 20833. Langan did not observe labels on the transformers; however, the key site manager stated the transformers are non-PCB containing units. Langan did not observe indications of leaks or releases from the transformers.
- Two vaulted transformers. One located within the asphalt parking lot at the southeastern corner of Suite 100 at Building 20863. One located within landscaping at the northeast corner of Suite 400 at Building 20823. Langan did not observe indications of leaks or releases from the transformers. Langan did not observe labels on the transformers; however, the key site manager stated the transformers are non-PCB containing units. Langan did not observe indications of leaks or releases from the transformers.

2.6 Air Emissions

Langan did not observe air emissions at the subject property during the site reconnaissance.

2.7 Waste Management

The following sections describe current hazardous and non-hazardous waste streams, and observations of fill areas or other solid waste throughout the subject property.

2.7.1 Hazardous Waste

Langan did not observe hazardous waste at the subject property during our site reconnaissance. The EDR database report indicates that the subject property has been previously listed in databases for the use of hazardous waste between 1989 and 2019, handling but not generating hazardous waste between 2014 and 2020 and has disposed of both organic waste and asbestos containing materials (ACMs) at instances ranging from 2008 to 2017 and 2012 to 2016, respectively.

However, based on the age of the buildings on-site, it is possible that asbestos and/or lead-based paint were used in building materials. Prior to any demolition activities, an asbestos, lead-based paint, and universal waste survey should be conducted. Langan considers this a BER.

Historical hazardous waste generation is discussed further in Section 3.2.

2.7.2 Non-Hazardous Waste

Langan did not observe non-hazardous waste or non-hazardous waste containers at the subject property during the site reconnaissance.

2.7.3 Fill Areas or Solid Waste

Langan did not observe areas that were apparently filled or graded by non-natural causes (or filled with material of unknown origin) that suggest the presence of garbage, construction debris, demolition debris, or other solid waste disposal, or mounds or depressions suggesting solid waste disposal.

2.8 Wastewater

Sanitary and process wastewater are discharged to the Cupertino Sanitary District municipal sanitary sewer system. Langan observed floor drains in the restrooms and in the janitorial closet.

Langan did not observe or identify evidence of septic systems or cesspools at the subject property.

2.9 Storm Water

Storm water at the subject property percolates through pervious areas or sheet flows to the adjoining roadways into the municipal storm sewer system. Langan did not observe evidence of impact (e.g., sheens, staining) to storm water pathways.

3.0 SUBJECT PROPERTY HISTORY AND RECORDS REVIEW

The following sections provide summaries of the historical uses of the subject property, and available information regarding documented environmental conditions associated with the historical uses.

3.1 Historical Summary

Langan compiled the following summary of the subject property history based on a review of readily available and reasonably ascertainable sources and interviews. Historical resources are provided in Appendix E.

TABLE 3-1
Subject Property History

Time Period	Historical Discussion
1897-1960s	The subject property is depicted with three structures on the 1897 through 1948 topographic maps. In the 1953 topographic map, only one building is depicted on the southern portion of the subject property. In the 1939 through 1968 aerial photographs, the subject property appears as agricultural land with two farm buildings on the southeastern portion. The subject property remains relatively unchanged through 1968.
1960s- Present	In the 1974 aerial photograph, it appears that the crops and farm buildings were removed and the existing buildings at 20823 Stevens Creek Boulevard and 20863 Stevens Creek Boulevard and associated asphalt parking were constructed, and an additional commercial building and associated asphalt parking was constructed on the southeast corner of the subject property. In the 1982 aerial photograph, it appears the existing building located at 20883 Stevens Creek Boulevard was constructed in the southwest corner of the subject property. In the 1991 aerial photograph, it appears the existing building located at 20833 Stevens Creek Boulevard was constructed in the northeast corner of the subject property. In the 2006 aerial photograph, it appears the existing building located at 20807 Stevens Creek Boulevard was constructed in the southeast corner of the subject property and that the subject property appears as it does present day.

No Sanborn Maps were available for the subject property.

Historical information was not readily available to characterize the subject property to its initial developed use or 1939. A 1939 aerial photograph indicates the subject property was already developed for agricultural uses and earlier historical resources identifying the use of the subject property were not available. Based on knowledge of the area, it is unlikely that the subject property was used for developed purposes other than agricultural prior to 1939 and the data gap is not considered significant.

Environmental concerns related to historical operations are discussed further in Section 3.3.

3.2 Regulatory Database Review

The subject property is subject property was identified on the FINDS, ENF, ECHO, RCRA NonGen/NLR, CERS, HWTS, HAZNET, CIWQS, and E MANIFESTS, databases searched by the environmental database report. The database listings are discussed below.

Panera Bread Café 4471 – 20807 Stevens Creek Boulevard

This facility was listed on the CERS database for having a hazardous materials business plan (HMBP). This database listing is likely not an environmental concern for the subject property.

J. Volckman Associates – 20813 Stevens Creek Boulevard

This facility was listed on the HWTS database for having hazardous waste that was being tracked on-site from 1989 to 2000. This database listing is likely not an environmental concern for the subject property.

Stevens Creek Office Center Associates, LP – 20813, 20823, 20863 Stevens Creek Boulevard Suites 480 and 300

These facilities at the subject property were listed on the ECHO databases. No further information was available on the database listing. The facilities were also listed on the FINDS database under the RCRA Information System, and on the RCRA NonGen database for handling but not generating hazardous waste in 2018 and 2020. The facilities were listed on the HAZNET and E MANIFEST databases for disposing of 5.2 tons of asbestos containing waste at a landfill in 2012, and on the HWTS database for having hazardous waste that was being tracked on-site from 2012 to 2013 and in 2018. No additional information was available for this database listing. None of the database listings indicated unauthorized releases. These database listings are likely not an environmental concern for the subject property.

Cupertino SD CS – 20833 Stevens Creek Boulevard Suite 104

This facility at the subject property was listed on the CERS and ENF databases for a 2007 sewage spill, and on the FINDS and CIWQS databases for a storm water discharge to the municipal storm system. These database listings are likely not an environmental concern for the subject property.

In response to our FOIA request Langan received records from CAL FIRE on a gas leak at Building 20833 on 10 October 2012. The response by the local fire department is summarized as follows: At approximately 9:22 AM Truck 1, Engine 1, Engine 9, Engine 16, and Battalion 2 crews responded to a gas investigation. Upon arrival the Truck 1 crew found a two-story office building with nothing showing. The Engine 1 Captain established Stevens Creek Incident Command.

The Truck 1 crew met with the contractor on site who stated his crew had hit a 1" gas line and had clamped it off. The Truck 1 crew investigated and found that the gas line had been clamped and was not actively leaking. The Truck 1 crew cancelled the balance of the response and terminated command. The Truck 1 crew used a four-gas detector in the building and there were no detected levels of gas inside the structure. The scene was turned over to the contractor and a Pacific Gas & Electric (PG&E) representative. This incident is likely not an environmental concern for the subject property.

Apple Inc. – Stevens Creek 03A – 20833 Stevens Creek Boulevard

This facility was listed on the HAZNET database for storing and off-site incineration of several tons of organic solids and laboratory waste chemicals from 2015 to 2017. The subject property was listed on the HWTS database for having hazardous waste that was being tracked on-site from 2014 to 2019, and on the RCRA NonGen/NLR database for handling but not generating hazardous waste in 2014. The subject property was also listed on the ECHO and FINDS databases. No further information was available on the database listings. No violations were reported for these database listings. These database listings are likely not an environmental concern for the subject property.

Stevens Creek Office Center – 20833 Stevens Creek Boulevard

This facility was listed on the HAZNET and HWTS databases for disposing one ton of organic solid waste in a landfill in 2012. No organic solid wase was observed during the site reconnaissance. These database listings are likely not an environmental concern for the subject property.

Burbank SD CS – 20833 Stevens Creek Boulevard Suite 104

This facility was listed on the CIWQS database for having a minor violation of the water quality standards in their collection system in May 2007, likely associated with storm water runoff from the building. The subject property was listed on the CERS database for a minor violation related to the subject property's water quality in December 2004. This facility was also listed on the FINDS and ENF databases. No additional information was provided. These database listings are likely not an environmental concern for the subject property.

Apple – 20863 Stevens Creek Boulevard Suite 300

This facility was listed on the HAZNET and HWTS databases for disposing of 4.8 tons of asbestos containing waste in a landfill in 2016. These database listings are likely not an environmental concern for the subject property.

However, based on the age of the buildings on-site, it is possible that asbestos and/or lead-based paint were used in building materials. Prior to any demolition activities, an asbestos, lead-based paint, and universal waste survey should be conducted. Langan considers this a BER.

The environmental database report is attached as Appendix F. The subject property was also not identified on the GeoTracker, PFAS exchange, or Environmental Working Group (EWG) PFAS Interactive Map.

3.3 Prior Report Review

Langan was provided with a 2020 Phase I Environmental Site Assessment by Ninyo & Moore for the subject property. Ninyo & Moore's Phase I ESA indicated that the subject property was developed in the early 1900s as an orchard with a few farm buildings located on the southern portion of the property.

In the early 1970s, the orchard and the farm buildings were removed, and the subject property was developed to the present state by 2005. In general, interior construction materials within the observed tenant spaces included a variety of carpeting, ceramic floor tiles, painted and textured walls, and ceilings.

Ninyo & Moore did not observe quantities of hazardous substances or petroleum products used or stored at the subject property during their reconnaissance of the subject property with the exception of a reportedly small amount (approximately 150-gallons) of diesel fuel contained within an integrated belly tank of one of the emergency backup generators located on the subject property. Indications of aboveground storage tanks (ASTs), underground storage tanks (USTs), or hazardous material spills or leaks, were not observed during the reconnaissance of the subject property. Ninyo & Moore identified no wells on the subject property.

Ninyo and Moore's review of an environmental database report obtained for this project indicated that the subject property was listed on several of the regulatory databases researched by EDR, including the CERS, FINDS, CIWQS, ENF, ECHO, FINDS, HWTS, HAZNET, and RCRA NonGen databases. The subject property was listed on the CERS, HWTS, HAZNET, and RCRA NonGen

databases for previously having small quantities of hazardous wastes on-site. The subject property was also listed on the CIWQS database for having a minor storm water violation. Indications of releases, spills, or mitigation were not indicated on reviewed regulatory agency files. None of the agency database listings are indicative of a REC.

Ninyo and Moore indicated several off-site facilities were located within the EDR search radius from the subject property. None of the listed facilities were considered to be a REC to the subject property at this time based on several factors, including distance from the subject property, location relative to the regional groundwater flow direction (e.g. hydraulically downgradient or crossgradient to the subject property), database listing type, and/or affected media (soil only). The 2020 Phase I ESA by Ninyo & Moore did not identify any RECs in connection with the subject property.

Ninyo & Moore's Phase I ESA also included Phase I ESA for Stevens Creek Office Center prepared by EMG dated 27 July 2014. EMG identified no RECs, HRECs, CRECs, or Business Environmental Risks (BERs), except for asbestos-containing materials in the form of roofing materials, vinyl floor tile, wallboard/joint compound, stucco, and various mastics, were identified. EMG reported that these materials were observed to be in good condition. These materials were not considered a REC.

Based on the age of the buildings on-site, it is possible that asbestos and/or lead-based paint were used in building materials. Prior to any demolition activities, an asbestos, lead-based paint, and universal waste survey should be conducted. Langan considers this a BER.

4.0 ADJOINING PROPERTIES AND SURROUNDING AREA

The following sections describe current and historical uses of and database listings for adjoining properties and the surrounding area.

4.1 Current Use of Adjoining Properties and Surrounding Area

The current use of adjoining and surrounding properties is summarized in Table 4-1.

TABLE 4-1
Current Use of Adjoining Properties and Surrounding Area

Direction	Adjoining Properties	Surrounding Area
North	Alves Drive followed by a fitness center and residential properties.	A fitness center and residential properties.
East	A daycare and various commercial properties followed by Saich Way.	Commercial properties.
South	Stevens Creek Boulevard followed by a church and various commercial property.	Residential and commercial properties.
West	A church and a grocery store.	Residential and commercial properties, including a Shell Service Station

Langan did not observe obvious conditions likely to represent environmental concerns for the subject property from current uses of adjoining or surrounding properties.

4.2 Adjoining Properties and Surrounding Area History

Langan compiled the following summaries of the adjoining properties and surrounding area history based on a review of historical resources and interviews. Historical resources are provided in Appendix E.

TABLE 4-2
Historical Use of Adjoining Properties

Direction	Adjoining Properties
North	The northern adjoining property is depicted as undeveloped on topographic maps in the late 1800s and early 1900s. The property appears as agricultural land on aerial photographs beginning in 1939 through 1968. In the 1968 aerial photograph, the northern adjoining property appears to have been cleared of crops and the construction of Alves Drive appears to be underway. In the 1974 aerial photograph, Alves Drive is present followed by a fitness center and residential homes as they appear to this day. Langan does not consider the historical use of the northern adjoining property an environmental concern for the subject property.
East	The eastern adjoining property is depicted as undeveloped on topographic maps from the late 1800s to early 1900s. The property appears as agricultural land with two buildings in the 1939 through 1956 aerial photographs. Beginning in 1963, aerial photographs show the property was developed with Saich Way followed by a large commercial building and asphalt parking as it appears to this day. Langan does not consider the historical use of the eastern adjoining property an environmental concern for the subject property.

Direction	Adjoining Properties
South	The southern adjoining property is depicted Stevens Creek Boulevard followed by undeveloped land on topographic maps in the late 1800s to early 1900s. In the 1939 through 1950 aerial photographs, Stevens Creek Boulevard appears as a two-lane dirt or paved road. By 1956, the aerial photograph shows Stevens Creek Boulevard has been expanded to a four-lane road. By 1963, Stevens Creek Boulevard has been expanded to a six-lane road followed by commercial properties as they appear to this day. Langan does not consider the historical use of the southern adjoining property an environmental concern for the subject property.
West	The western adjoining property is depicted as largely undeveloped land with one structure on topographic maps in the late 1800s to early 1900s. By 1956, aerial photographs show residential homes on the northern border of the property. By 1963, aerial photographs show that the crops and previous buildings have been removed and a residential home has been constructed on the southern portion of the property, while a church and associated parking has been constructed on the northern portion of the property. By 1974, aerial photographs show the residential home has been removed and two commercia buildings and associated parking have been constructed on the southern portion of the property, while a residential home has been built east of the church on the northern portion of the property. By 2006, aerial photographs show the commercial buildings and associated parking on the southern portion of the property have been removed and the property appears to be under construction. By 2009, aerial photographs show the construction on the southern portion of the property is complete with a large commercial building and associated parking as it appears to this day. The previous tenants included the Anderson Chevrolet Dealership from as early as 1992 to 2005, where total petroleum hydrocarbons as motor oil (TPHmo) was detected in soils surrounding hydraulic lifts during their removal in 2006. Database listings associated with the western adjoining property are discussed in Section 4.3. Langan does not consider the historical use of the western adjoining property an environmental concern for the subject property.

The surrounding area was depicted as undeveloped or agricultural land in the topographic maps in the late 1800s and early 1900s. Limited commercial development and rural residences were observed on aerial photographs in the early 1900s. Stevens Creek Boulevard was depicted in the 1897 topographic map and Saich Way was present in the aerial photographs by 1948, and Alves Drive was present in the aerial photographs by 1982. The large commercial building to the east of the subject property was constructed in the early 1960s. The residential homes and fitness center to the north of the subject property were constructed in the early 1970s. The residential homes, church, and large commercial building to the west of the subject property were constructed in the mid-1950s, mid-1960s and early 2000s, respectively. The church and commercial buildings to the south of the subject property were constructed in the early 1960s and mid-1990s, respectively. The surrounding area appears in similar configuration from 2009 to present.

Langan does not consider the historical uses of the surrounding area properties an environmental concern for the subject property.

4.3 Regulatory Database Review

Langan reviewed the environmental database report to evaluate if adjoining or surrounding area properties identified in the database report are suspected to represent an environmental concern for the subject property (see Section 8.2). Langan did not consider request and review of the associated regulatory agency files necessary to evaluate potential RECs for the subject property unless discussed in Section 4.3.1 or 4.3.2 below.

4.3.1 Adjoining Properties

Database listings for adjoining properties are summarized as follows.

The Vitamin Shoppe #648 – 20803 Stevens Creek Boulevard (south-southeastern adjoining, inferred crossgradient)

This property was identified on the RCRA NonGen/NLR database for handling but not generating hazardous waste in 2019. This database listing is likely not an environmental concern for the subject property.

Saich Way Station, LLC – 20803 Stevens Creek Boulevard (south-southeastern adjoining, inferred crossgradient)

This property was identified on the HAZNET and HWTS databases for disposing of 0.8 tons of asbestos containing waste in a landfill in 2014. This database listing is likely not an environmental concern for the subject property.

Anderson Chevrolet Dealership – 20955 Stevens Creek Boulevard (west-southwestern adjoining, inferred crossgradient)

This property was identified on the LUST, CERS, CORTESE, HIST CORTESE, and HIST LUST Santa Clara databases for potential soil contamination from a waste/motor/hydraulic/lubricating oil leak. The case was opened in May 1998 and after remediation activities were completed, Santa Clara Valley Water District (SCVWD) issued case closure for the property in July 1998. The property was also listed on the SWEEPS UST database for having a waste oil tank installed on the property in February 1988. This database listing is likely not an environmental concern for the subject property due to case closure.

This property was also listed on the ENVIROSTOR database as an open case due to the detection of TPHmo in soils surrounding several hydraulic lifts during removal. As a result, approximately 560 cubic yards of soil were removed from the property between March and June 2006. On July 10, 2006, EFI Global collected soil samples adjacent to the former hydraulic lifts. EFI Global collected 12 samples at depths ranging from seven to 16 feet below the ground surface (bgs). Diesel (TPHd) and motor oil (TPHmo) were detected above the laboratory reporting limit at concentrations of 7.8 milligrams per kilogram (mg/kg) and 14 mg/kg, respectively, at the CS-5 sample location. None of the TPHd or TPHmo detected exceeded the residential environmental screening levels (ESLs) in any of the samples analyzed.

This database listing is likely not an environmental concern for the subject property due to the age of the case and the media affected.

4.3.2 Surrounding Area

Langan evaluated each of the database listings for surrounding area properties (see Section 8.2). Those warranting further discussion in the context of potential to represent an environmental concern for the subject property are discussed below.

Unocal Station #7000 – 20755 Stevens Creek Boulevard (approximately 126 feet east-southeast, inferred crossgradient)

This property was identified on the LUST database for a gasoline leak that potentially contaminated the nearby drinking water aquifer. The case was opened in June 2003 and after remediation and cleanup activities were completed to the satisfaction of the SCCDEH, the case was closed in December 2006. This property was also identified on the SWEEPS, UST, HIST CORTESE, and HIST UST databases for having several USTs containing petroleum hydrocarbons since 1988. This database listing is likely not an environmental concern for the subject property due to the case closure and crossgradient direction in relation to the subject property.

De Anza Shell – 20999 Stevens Creek Boulevard (approximately 548 feet east-southeast, inferred crossgradient)

This property was identified on the LUST database for a gasoline leak that contaminated the soil surrounding gasoline USTs and associated piping removed and replaced in August 1988. Soil samples were collected from the exposed soils beneath the removed tanks and were analyzed for petroleum hydrocarbons as TPHg, TPHd, BTEX compounds, and methyl tert-butyl ether (MTBE). TPHg was detected in the samples analyzed at concentrations as high as 740 mg/kg while TPHd was detected in the samples analyzed at concentrations as high as 15,000 mg/kg.

Impacts to groundwater were not detected. The case was opened in November 1988 and after remediation and cleanup activities were completed to the satisfaction of the SCCDEH's Leaking Underground Storage Tank Oversight Program, the case was closed in June 2000.

This property was also identified on the SWEEPS, UST, CA FID UST, CERS TANKS, HIST CORTESE, and HIST UST databases for having several USTs containing petroleum hydrocarbons since 1983. This property was also identified on the RCRA NONGEN / NLR, RCRA-SQG, FINDS, ECHO, HWST, HAZNET, CERS HAZ WASTE, CUPA LISTINGS, EMI, and CERS for generating small quantities of hazardous waste. A number of hazardous waste storage, management, monitoring, and disposal violations were recorded.

This database listing is likely not an environmental concern for the subject property due to the age of the case, case closure, and the media affected.

5.0 CONCLUSIONS, FINDINGS AND OPINIONS

Langan completed a Phase I ESA consistent with the scope and limitations of ASTM E1527-21 for the subject property at 20807 and 20813-20883 Stevens Creek Boulevard, Cupertino, California. Exceptions to, or deletions from, ASTM E1527-21 are described in Section 8 of this report.

No RECs, CRECs, HRECs, de minimis conditions, or significant data gaps were identified during this assessment. This assessment has revealed the following BERs connection with the subject property as presented in Table 5-1.

TABLE 5-1
Conclusions, Findings and Opinions

ASTM E1527-21 Scope Items
Recognized Environmental Conditions (RECs)
Langan did not identify any RECs.
Controlled Recognized Environmental Conditions (CRECs)
Langan did not identify CRECs.
Historical Recognized Environmental Conditions (HRECs)
Langan did not identify any HRECs.
De Minimis Conditions
Langan did not identify any de minimis conditions.
Significant Data Gaps
Langan did not identify and significant data gaps.
Non-ASTM E1527-21 Scope Items
Business Environmental Risks (BERs)
The following BERs were identified in association with the site: Aerial photographs show the site was a part of larger agricultural fields from 1939 through at least 1960 on which agricultural chemicals such as pesticides, herbicides, and heavy metals may have been applied. Based on this history, it is possible that pesticide and herbicide compounds and heavy metals are present in shallow soil beneath the site. Based on the age of the buildings on-site, it is possible that asbestos and/or lead-based paint were used in building materials. Prior to any demolition activities, an asbestos, lead-based paint, and universal waste survey should be conducted.

6.0 ENVIRONMENTAL PROFESSIONAL STATEMENT

I declare that to the best of my professional knowledge and belief, I meet the definition of Environmental Professional as defined in Section 312.10 of 40 CFR Part 312 and I have the specific qualifications based on my education, training, and experience to assess a property of the nature, history, and setting of the subject property. I have developed and performed all appropriate inquiries in conformance with the standards and practices set forth in 40 CFR Part 312.

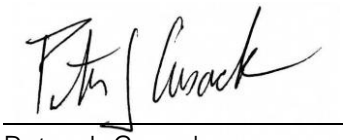

Peter J. Cusack
Associate Principal (Environmental Professional)

Resumes outlining the qualifications of the project team, and the Environmental Professional are included in Appendix G.

7.0 REFERENCES

Langan used the following sources to complete this Phase I ESA.

- ASTM E1527-21, Standard Practice for Environmental Property Assessments: Phase I Environmental Property Assessment Process, published 16 November 2021
- Delta Consultants, Annual GRASP Monitoring Report, Shell Service Station, 20999 Stevens Creek Boulevard, Cupertino, California, 29 October 2010
- EDR, Inc., Radius Map Report with GeoCheck, 20807, 20813-20883 Stevens Creek Boulevard, Cupertino, California 95014, 1 April 2025
- EDR, Inc., City Directory Image Report, 20807, 20813-20883 Stevens Creek Boulevard, Cupertino, California 95014, 3 April 2025
- EDR, Inc., Aerial Photographs, 20807, 20813-20883 Stevens Creek Boulevard, Cupertino, California 95014, 1 April 2025
- EDR, Inc., Historical Topographic Map Report, 20807, 20813-20883 Stevens Creek Boulevard, Cupertino, California 95014, 1 April 2025
- Interstate Technology and Regulatory Council, Per and Polyfluoroalkyl Substances Technical and Regulatory Guidance, July 2023
- EFI Global, Results of Limited Subsurface Soils Investigation at the Former Anderson Chevrolet Car Dealership as Requested by The Santa Clara County Department of Environmental Health – 20955 Stevens Creek Boulevard, Cupertino, California, 31 July 2006
- EMG, Phase I Environmental Site Assessment, Stevens Creek Office Center, 20813-20883 Stevens Creek Boulevard, Cupertino, California, 27 July 2014
- Ninyo & Moore, Phase I Environmental Site Assessment, Stevens Creek Office Center, 20807, 20813-20883 Stevens Creek Blvd., Cupertino, California, 21 July 2020
- PFAS Exchange GIS Webviewer, https://experience.arcgis.com/experience/12412ab41b3141598e0bb48523a7c940/
- United States Census Bureau, North American Industry Classification System, https://www.census.gov/naics/
- U.S. EPA 40 CFR Part 302 (EPA-HQ-OLEM-2019-0341; FRL-7204-03-OLEM), RIN 2050-AH09, Designation of Perfluorooctanoic Acid (PFOA) and Perfluorooctanesulfonic Acid (PFOS) as CERCLA Hazardous Substances, Final Rule, 8 May 2024
- U.S. EPA ECHO database: https://echo.epa.gov/ searched 24 April 2025

- U.S. EPA ECHO: PFAS Analytic Tools - https://echo.epa.gov/trends/pfas-tools
- U.S. EPA ENVIROFACTS database: https://enviro.epa.gov/ searched 24 April 2025
- U.S. EPA MyProperty database: https://www3.epa.gov/enviro/facts/myproperty/searched 24 April 2025
- Santa Clara County Assessor's Office database: https://www.sccassessor.org/ searched 24 April 2025

TABLE 6-1
Dates of Assessment Components

COMPONENT	DATE
Interviews	16 and 18 April 2025
Review of government records	1 April 2025
Site reconnaissance	18 April 2025
Declaration by Environmental Professional	30 April 2025

8.0 LIMITATIONS AND DEFINITIONS

This Phase I ESA report was prepared for Client and is intended to be used in its entirety. Excerpts taken from this report are not necessarily representative of the assessment findings. The Client is the sole intended beneficiary of the report. The user requested no special terms or conditions regarding this Phase I ESA.

Langan's scope of services, which is described in Section 1.2 and in the contract executed between Langan and the Client, was limited to that agreed to with the Client/user and no other services beyond those explicitly stated are implied. To the extent possible, the services performed and agreed upon for this Phase I ESA are consistent with the guidelines of ASTM E1527-21.

This report is not intended to be an exhaustive assessment of the subject property. The purpose of the Phase I ESA is to reduce uncertainty about unknown conditions at the subject property. No environmental site assessment can wholly eliminate uncertainty regarding the potential for RECs in connection with a subject property. Therefore, Langan cannot "verify," "insure," "certify," or "guarantee" that the subject property is free of environmental concerns.

No expressed or implied representation or warranty is included or intended in this report, except that our services were completed using the care and skill ordinarily followed by professionals providing similar services under similar circumstances in similar locations at the same point in time.

The conclusions provided in this report are based solely on information obtained through completing the standard activities required by ASTM E1527-21 and are intended exclusively for the purpose stated herein, at the specified subject property, as it existed at the point in time the assessment was completed. The conclusions provided in this report do not apply to conditions and features of which Langan was not made aware of through good faith efforts to complete the activities required by ASTM E1527-21 and did not have the opportunity to evaluate.

8.1 ASTM Definitions

The following definitions are provided in ASTM E1527-21 and presented below for reference. This section is not a comprehensive list of definitions provided in ASTM E1527-21 and is intended to summarize those pertinent to this Phase I ESA report.

Activity and use limitations (AULs): legal or physical restrictions or limitations on the use of, or access to, a site or facility: (1) to reduce or eliminate potential exposure to hazardous substances or petroleum products in the soil, soil vapor, groundwater, and/or surface water on the property, or (2) to prevent activities that could interfere with the effective-ness of a response action, in order to ensure maintenance of a condition of no significant risk to public health or the environment. These legal or physical restrictions, which may include institutional and/or engineering controls, are intended to prevent adverse impacts to individuals or populations that may be exposed to hazardous substances and petroleum products in the soil, soil vapor, groundwater, and/or surface water on a property.

Adjoining properties: any real property or properties the border of which is contiguous or partially contiguous with that of the subject property, or that would be contiguous or partially contiguous with that of the subject property but for a street, road, or other public thoroughfare separating them.

All Appropriate Inquiries: that inquiry constituting all appropriate inquiries into the previous ownership and uses of the subject property consistent with good commercial and customary practice as defined in CERCLA, 42 U.S.C.§ 9601(35)(B) and 40 C.F.R. Part 312, that will qualify a party to a commercial real estate transaction for one of the threshold criteria for satisfying the

LLPs to CERCLA liability (42U.S.C. §§ 9601(35)(A) & (B), § 9607(b)(3), § 9607(q), and§ 9607(r)), assuming compliance with other elements of the defense.

Approximate minimum search distance: the area for which records must be obtained and reviewed pursuant to ASTM E1527-21 Section 8 subject to the limitations provided in that section. This may include areas outside the subject property and shall be measured from the nearest subject property boundary. This term is used in lieu of radius to include irregularly shaped properties.

Business environmental risk (BER): a risk which can have a material environmental or environmentally driven impact on the business associated with the current or planned use of commercial real estate.

Controlled recognized environmental condition (CREC): recognized environmental condition affecting the subject property that has been addressed to the satisfaction of the applicable regulatory authority or authorities with hazardous substances or petroleum products allowed to remain in place subject to implementation of required controls (for example, activity and use limitations or other property use limitations).

Data gap: a lack of or inability to obtain information required by this practice despite good faith efforts by the environmental professional to gather such information. Data gaps may result from incompleteness in any of the activities required by this practice, including, but not limited to, site reconnaissance (for example, an inability to conduct the site visit), and interviews (for example, an inability to interview the key site manager, regulatory officials, etc.).

De minimis condition: a condition related to a release that generally does not present a threat to human health or the environment and that generally would not be the subject of an enforcement action if brought to the attention of appropriate governmental agencies. A condition determined to be a de minimis condition is not a recognized environmental condition nor a controlled recognized environmental condition.

Engineering controls: physical modifications to a site or facility (for example, capping, slurry walls, or point of use water treatment) to reduce or eliminate the potential for exposure to hazardous substances or petroleum products in the soil or groundwater on a property. Engineering controls are a type of activity and use limitation (AUL).

Environment: environment shall have the same meaning as the definition of environment in CERCLA 42 U.S.C. § 9601(8).

Historical recognized environmental condition (HREC): previous release of hazardous substances or petroleum products affecting the subject property that has been addressed to the satisfaction of the applicable regulatory authority or authorities and meeting unrestricted use criteria established by the applicable regulatory authority or authorities without subjecting the subject property to any controls (for example, activity and use limitations or other property use limitations). A historical recognized environmental condition is not a recognized environmental condition.

Institutional controls (IC): a legal or administrative mechanism (for example, "deed restrictions," restrictive covenants, easements, or zoning) on the use of, or access to, a site or facility to (1) reduce or eliminate potential exposure to hazardous substances or petroleum products in the soil or groundwater on the property, or (2) to prevent activities that could interfere with the effectiveness of a response action, in order to ensure maintenance of a condition of no significant risk to public health or the environment. An institutional control is a type of activity and use limitation (AUL).

Key site manager: the person identified by the owner or operator of a subject property as having good knowledge of the uses and physical characteristics of the subject property.

Material threat: obvious threat which is likely to lead to a release and that, in the opinion of the environmental professional, would likely result in impact to public health or the environment.

Obvious: that which is plain or evident; a condition or fact that could not be ignored or overlooked by a reasonable observer.

Property use limitation: limitation or restriction on current or future use of a property in connection with a response to a release, in accordance with the applicable regulatory authority or authorities that allows hazardous sub-stances or petroleum products to remain in place at concentrations exceeding unrestricted use criteria.

Reasonably ascertainable: information that is (1) publicly available, (2) obtainable from its source within reasonable time and cost constraints, and (3) practically reviewable.

Recognized environmental conditions: (1) the presence of hazardous substances or petroleum products in, on, or at the subject property due to a release to the environment; (2) the likely presence of hazardous substances or petroleum products in, on, or at the subject property due to a release or likely release to the environment; or (3) the presence of hazardous substances or petroleum products in, on, or at the subject property under conditions that pose a material threat

of a future release to the environment. For the purposes of this definition, "likely" is that which is neither certain nor proved but can be expected or believed by a reasonable observer based on the logic and/or experience of the environmental professional, and/or available evidence, as stated in the report to support the opinions given therein.

Release: a release of any hazardous substance or petroleum product shall have the same meaning as the definition of "release" in CERCLA 42 U.S.C. § 9601(22). There are a number of statutory exclusions from the definition of release that may impact the environmental professional's opinions and conclusions, such as the normal application of fertilizer.

Significant data gap: a data gap that affects the ability of the environmental professional to identify a recognized environmental condition.

Site reconnaissance: that part that is contained in Section 9 of ASTM E1527-21 and addresses what should be done in connection with the site visit. The site reconnaissance includes, but is not limited to, the site visit done in connection with such a Phase I Environmental Site Assessment.

Site visit: the visit of the subject property during which observations are made constituting the site reconnaissance section of this practice.

Subject property: the property that is the subject of the environmental site assessment described in this practice.

User: the party seeking to use ASTM E1527-21 to complete an environmental site assessment of the subject property.

8.2 Standard Environmental Record Sources

Langan reviewed an environmental database search report prepared by an environmental database search provider for the subject property and surrounding area. The database search report includes a listing of properties identified on select federal, state, local and tribal standard source environmental databases within the approximate minimum search radii outlined in ASTM E1527-21. This information was supplied to Langan by the environmental database search provider, and to the environmental database search provider by government sources; therefore, neither Langan nor the environmental database search provider can verify the completeness and accuracy of the database information. Appendix F contains a copy of the report, with specific source and property descriptions, and the dates of the last update for each database searched.

Langan reviewed the database search report on a record-by-record basis to evaluate if certain properties identified in the database report are likely to represent an environmental concern for the subject property. The evaluation criteria included factors such as distance, groundwater gradient, nature of the listing, and regulatory status. Unless specifically discussed in the body of this report, the facilities listed on the database do not appear to represent an environmental concern to the subject property.

APPENDIX A

FIGURES

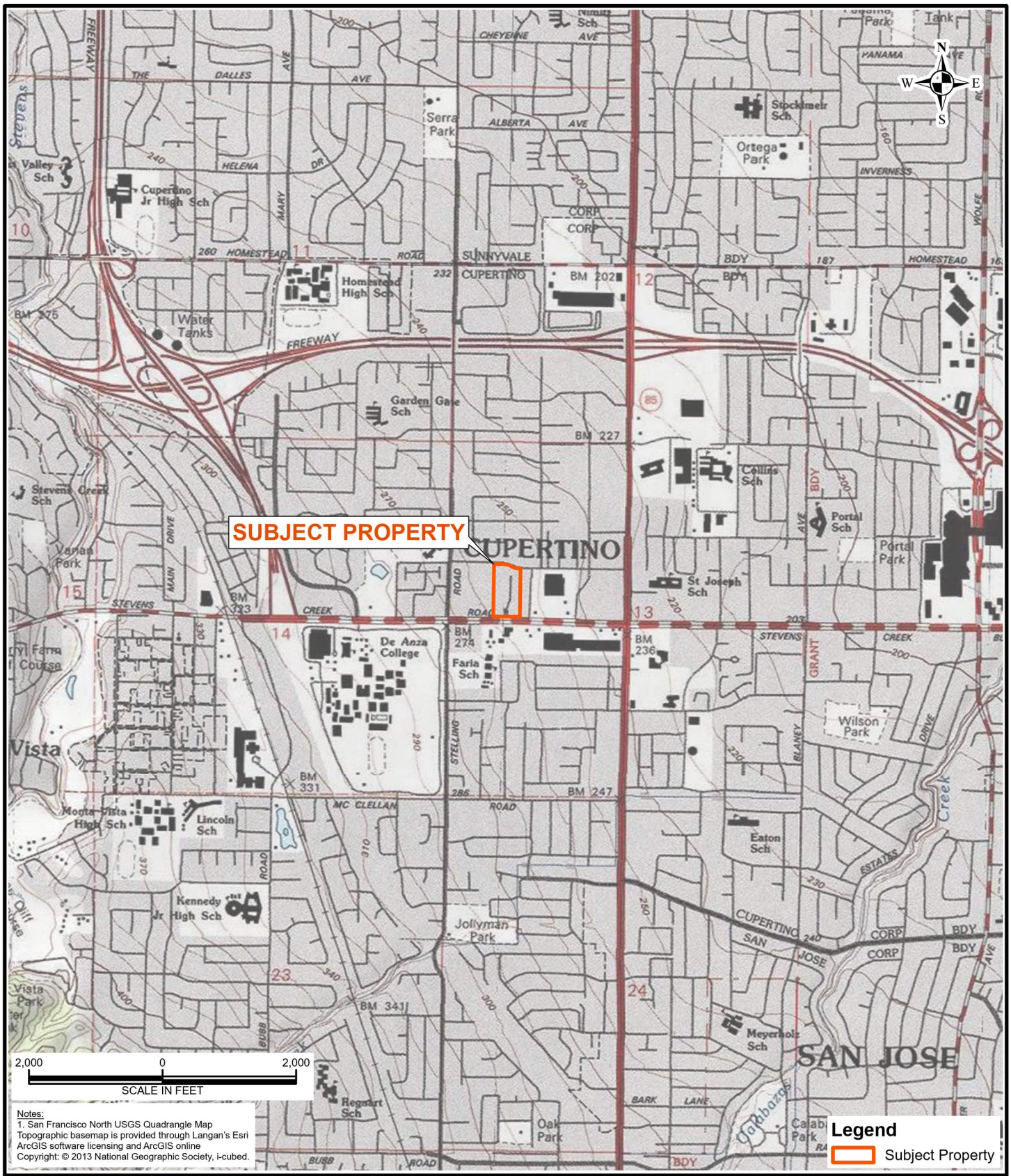

Notes:
1. San Francisco North USGS Quadrangle Map Topographic basemap is provided through Langan's Esri ArcGIS software licensing and ArcGIS online Copyright: © 2013 National Geographic Society, i-cubed.

Legend
Subject Property

LANGAN Langan CA, Inc. 1 Almaden Boulevard, Suite 590 San Jose, CA 95113 T: 408.283.3600 F: 408.283.3601 www.langan.com	Project **20807 AND 20813-20883 STEVENS CREEK BOULEVARD** CUPERTINO SANTA CLARA COUNTY CALIFORNIA	Figure Title **SUBJECT PROPERTY LOCATION MAP**	Project No. 770709101 Date 4/30/2025 Scale 1" = 2,000 feet Drawn By AC	Figure **1**

© 2025 Langan

Path: \\langan.com\data\SJO\data1\770709101\Project Data\ArcGIS\APRX\770709101.aprx

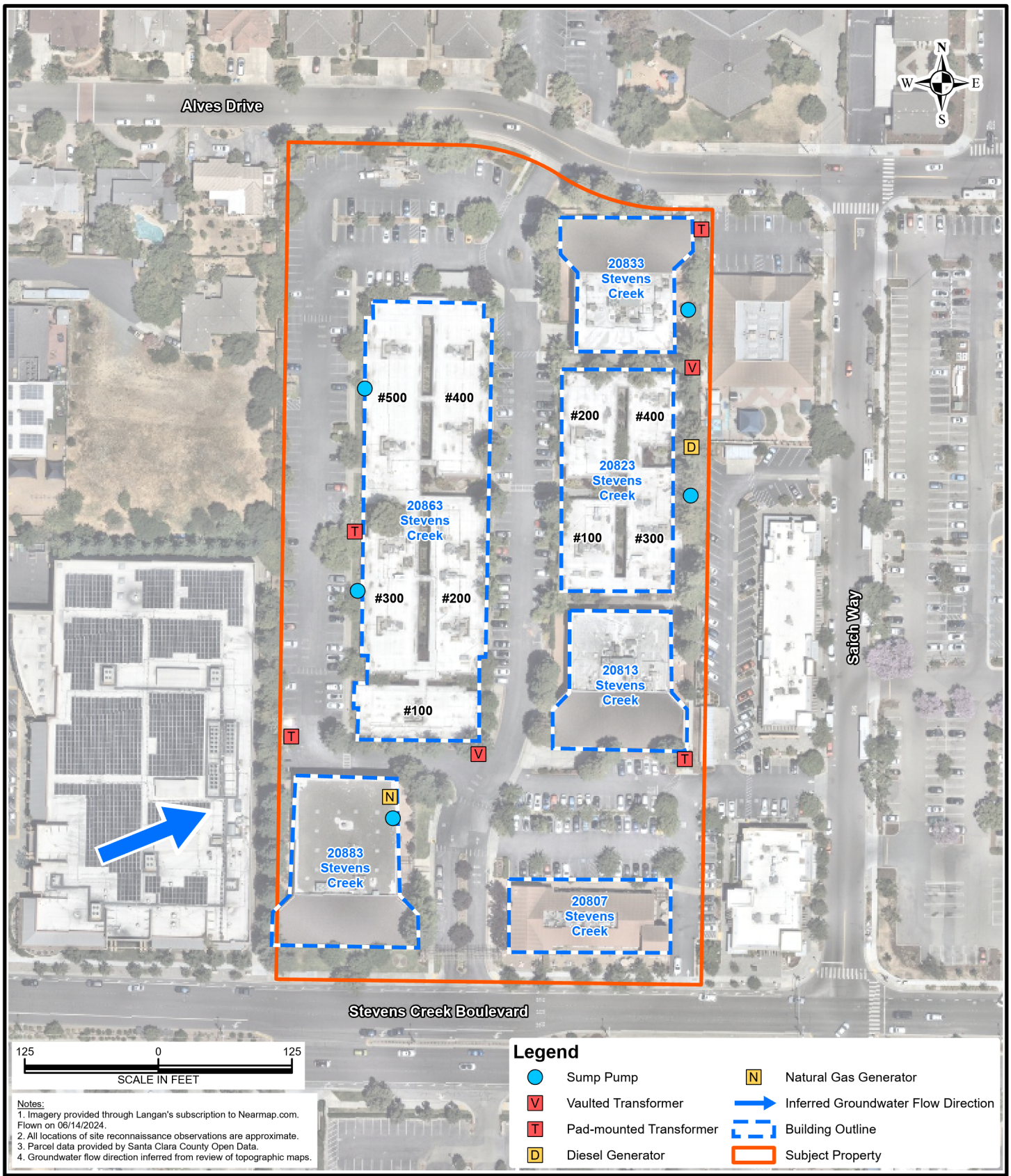

Notes:
1. Imagery provided through Langan's subscription to Nearmap.com. Flown on 06/14/2024.
2. All locations of site reconnaissance observations are approximate.
3. Parcel data provided by Santa Clara County Open Data.
4. Groundwater flow direction inferred from review of topographic maps.

LANGAN
Langan CA, Inc.
1 Almaden Boulevard, Suite 590
San Jose, CA 95113
T: 408.283.3600 F: 408.283.3601
www.langan.com

Project
20807 AND 20813-20883 STEVENS CREEK BOULEVARD
CUPERTINO
SANTA CLARA COUNTY CALIFORNIA

Figure Title
SUBJECT PROPERTY LAYOUT

Project No. 770709101
Date 4/30/2025
Scale 1" = 125 feet
Drawn By AC
Figure 2

© 2025 Langan

Path: \\langan.com\data\SJO\data1\770709101\Project Data\ArcGIS\APRX\770709101.aprx

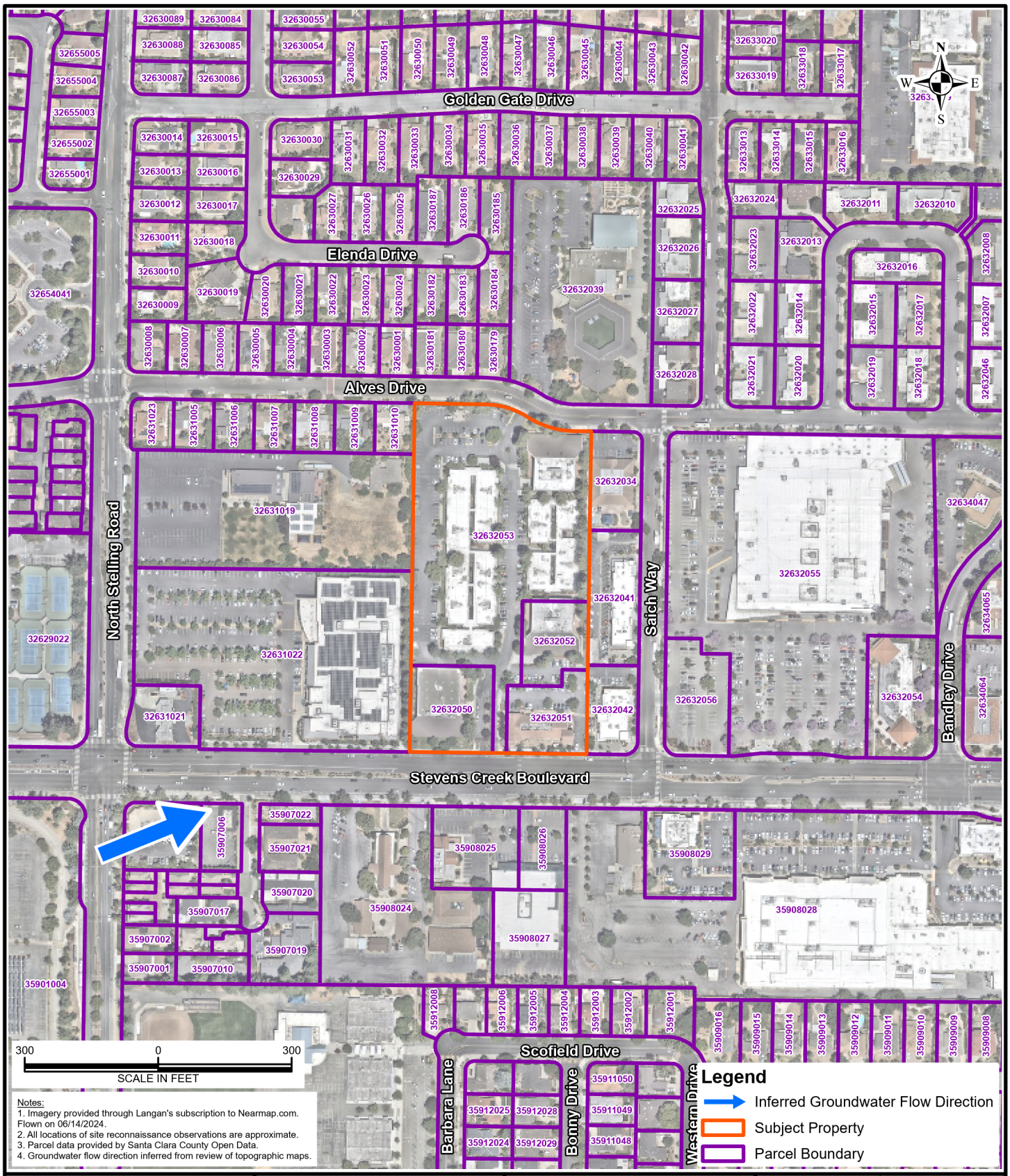

Notes:
1. Imagery provided through Langan's subscription to Nearmap.com. Flown on 06/14/2024.
2. All locations of site reconnaissance observations are approximate.
3. Parcel data provided by Santa Clara County Open Data.
4. Groundwater flow direction inferred from review of topographic maps.

LANGAN
Langan CA, Inc.
1 Almaden Boulevard, Suite 590
San Jose, CA 95113
T: 408.283.3600 F: 408.283.3601
www.langan.com

Project
20807 AND 20813-20883 STEVENS CREEK BOULEVARD
CUPERTINO
SANTA CLARA COUNTY CALIFORNIA

Figure Title
NEARBY PROPERTIES MAP

Project No.	Date	Scale	Drawn By	Figure
770709101	4/30/2025	1" = 300 feet	AC	3

© 2025 Langan

Path: \\langan.com\data\SJO\data1\770709101\Project Data\ArcGIS\APRX\770709101.aprx

APPENDIX B

AGENCY RECORDS AND OTHER REPORTS

County of Santa Clara

Department of Environmental Health

Hazardous Materials Compliance Division
1555 Berger Drive Suite 300
San Jose California 95112-2716
(408) 918-3400 FAX (408) 280-6479
www EHinfo org

June 29, 2006

Department of Toxics Substance Control
Site Mitigation Program
700 Heinz Avenue, Building F, 2nd Floor
Berkeley, CA 94710

RE: Senate Bill 1248 written notification – Local cleanup agreement

This is a written notification as required by section 512.3 of SB1248. All the required information is given below:

1. Site name and location:
   Anderson Chevrolet Dealership
   20955 Stevens Creek Boulevard
   Cupertino, CA 95014

2. Name and address of the responsible party:
   Mr. Peter Pau, Manager
   SHP-Cupertino, LLC
   30 East Fourth Avenue
   San Mateo, CA 94401

This site consists of a parcel of 5.3 acres and is a former car dealership and service facility that went through site facility closure. Future site proposal include construction of a retail food store. On January 20, 2006 and March 29, 2006, in the course of removal of several hydraulic lifts, Total Petroleum Hydrocarbons (TPH) as Motor Oil was encountered. Levels of TPH from 79 to 5500 milligrams per kilogram (mg/kg) were detected at depth of 8 feet bgs. Clean base samples were found at depths between 10 and 14 feet. An estimated 560 cubic yards of soil has been excavated. The planned involvement by the County of Santa Clara is to oversee the remedial and sampling activities as requested by the responsible party.

If you need any further information about this site, please contact the undersigned at (408) 918-1984.

Sincerely,

Nicole Pullman

Nicole Pullman
Hazardous Materials Program Manager
Hazardous Materials Compliance Division

Board of Supervisors: Donald F Gage Blanca Alvarado Pete McHugh James T Beall Jr Liz Kniss
County Executive: Peter Kutras Jr

EFI Global
Complex Issues • Solid Solutions

111 Deerwood Road, Suite 195
San Ramon, California 94583
925-820-9580 Phone

07S2W13E03f

RECEIVED
AUG 01 2006
SANTA CLARA COUNTY
DEPT. OF ENVIRONMENTAL HEALTH

July 31, 2006

Nicole Pullman
County of Santa Clara Department of Environmental Health
1555 Berger Drive
San Jose, CA 95512

RE: RESULTS OF LIMITED SUBSURFACE SOILS INVESTIGATION AT THE FORMER ANDERSON CHEVROLET CAR DEALERSHIP AS REQUESTED BY THE SANTA CLARA COUNTY DEPARTMENT OF ENVIRONMENTAL HEALTH – 20955 STEVENS CREEK BOULEVARD, CUPERTINO, CALIFORNIA
EFI JOB NO. 98360-00092

Dear Ms. Pullman:

EFI Global, Inc. (EFI) is pleased to submit this report documenting the findings of our investigation conducted at the property located at 20955 Stevens Creek Boulevard, Cupertino, California (Subject Property). The sampling was conducted in accordance with our workplan dated June 29, 2006 (Proposal No, 98360-06-048).

The purpose of this investigation was to provide confirmation sampling data to supplement Kleinfelder's Facility Closure Soil remediation activities conducted at the Site during the hydraulic lift and clarifier removal activities. These activities were overseen by the by the Santa Clara County Fire Protection District (SCCFPD) as part of the facility closure. The over excavation soil removal of impacted soils, however, were not reviewed/overseen by the SCCFPD or the Santa Clara County Department of Environmental Health (SCCDEH).

According to Kleinfelder, soils with concentrations exceeding the Regional Water Quality Control Board's 2003 Residential Environmental Screening Levels (ESLs) for total petroleum hydro carbons as motor oil also referred to as residual fuels (TPH-mo) were excavated and disposed offsite at an approved landfill. Each excavation was terminated and then sampled when native non-impacted soil was noted in the field. The depths of the over-excavation ranged from 12 to 14 feet below ground surface.

Imported clean fill (Class IIB crushed gravel) was then used as backfill by Kleinfelder in the excavation pits. Since the backfill was not compacted, EFI Global re-excavated each of the over-excavation pits to total depth and re-compacted each pit with the oversight of United Soils Engineering (USE). USE was onsite to ensure that the proper compaction limits were met for the redevelopment of the property as a retail grocery store. During the re-excavation of the pits, EFI did not observe any petroleum impacted soils.

PROJECT INFORMATION

Topography and Hydrogeology

The 7.5 minute Cupertino, California, USGS topographic quadrangle dated 1991 shows the Subject Property at an elevation of approximately 260 feet above mean sea level. Regional topography in the vicinity of the Subject Property slopes downward in a north-east direction toward the San Francisco Bay. The nearest surface water is Stevens Creek which flows to the

north toward the San Francisco Bay and is located approximately 1.5 miles to the west of the Subject Property.

Based on a review of the United States Geological Survey data and Santa Clara Valley Water District file information for the Shell Service station adjacent to the Subject Property at 20999 Stevens Creek Boulevard, the groundwater at the Subject Property is located at depths of 140 to 150 feet below ground surface (bgs) and flows to the north-northeast toward the San Francisco Bay.

Former Site Usage

The Subject Property, which is currently under redevelopment consists of an approximately 5.6-acre parcel of land formerly occupied by Anderson Chevrolet, an automobile dealership. It was developed as an automobile service and dealership with the following former structures: one large building consisting of a two-story sales room area and offices, a service bay area, parts room, and a storage area; the body shop building consisting of two interior offices, a paint spray booth and service areas; and one smaller detached storage building and interior service/detail area. A three-stage clarifier was present on the northwest corner of the body shop building. A 550-gallon used oil underground storage tank (UST) was formerly located on the north side of the larger building, and was removed in 1998. The Santa Clara Valley Water District granted a "no further action" status for this tank in their tank closure letter dated July 30, 1998.

Field and Laboratory Methodology

The following sections discuss activities that were conducted as part of the subsurface investigation conducted on July 10, 2006

Pre-field Activities

The purpose of the pre-field activities was to appropriately plan the work and to ensure that onsite personnel were prepared for potential safety hazards at the property. The pre-field activities included the following:

- EFI prepared a site specific Health and Safety Plan (HASP) for the work proposed in accordance with the requirements of the State of California General Industry Safety Order (GISO) 5192 and Title 29 Code of Federal Regulations, Section 1910.120 (29 CFR 1910.120). The HASP detailed the work to be performed, safety precautions, emergency response procedures, nearest hospital information, and onsite personnel responsible for managing emergency situations.
- Prior to starting work, a "tailgate" safety meeting including discussion of the safety hazards and precautions relevant to the particular job was held with all personnel working on the job. A copy of the HASP was kept onsite during field activities.

Sampling Rationale

The confirmation soil sample locations (CS samples) were located adjacent to selected former hydraulic lift locations where petroleum hydrocarbon concentrations as TPH-mo exceeded the residential ESLs. EFI confirmation soil samples were paired with the former lift locations as follows:

- CS-1 for HL-15,
- CS-2 for HL-14/15
- CS-3 for HL13

- CS-4 and CS-5 for HL-8
- CS-6 and CS-7 for HL-11
- CS-8 for HL-6
- CS-9 for HL-5
- CS-10 for HL-4
- CS-11 for HL-19, and
- CS-12 for HL-17/18

Due to the construction and redevelopment of the site, the clarifier/drain line, previous concrete stained areas, and the hazardous materials storage area could not be sampled as part of this confirmation sampling effort. The SCCFPD was on site to observe these features being removed during the facility closure, and EFI and USE were onsite during the over excavation of any visibly impacted soils by Kleinfelder, as well as the re-excavation and re-compaction efforts by EFI and USE. It should be noted that the petroleum hydrocarbon concentrations detected in the soil samples collected from below, adjacent to and along the drain line did not exceed the ESLs. Furthermore, no volatile organic compounds were detected from these samples collected by Kleinfelder.

Selected portions of the facility closure report and summary analytical tables prepared Kleinfelder and submitted to the SCCFPD are include as an attachment.

Field Investigation

On July 10, 2006, Mr. Mark Williams, District Manager with EFI Global collected soil samples from twelve locations at the Site. Ecology Control Associates (ECA), under subcontract with EFI Global performed the concrete borehole cutting prior to the soil sample collection. The borehole locations are depicted on the attached figures.

All boreholes were inspected for physical characteristics indicative of adverse impacts, such as unusual odors, colors/hues, and chemical sheens. Each borehole was continuously cored to 16 feet below the former ground surface of the car dealership. At the time of the sampling 5 feet of imported fill had been brought onto the Site in the areas sampled. The soil sampling began at a depth of 5 feet below the current fill pad surface (former ground surface) and extended to a depth of 16 feet. The total depth of each boring was 21 feet (16+5 feet). The total depth of the former excavations by Kleinfelder were 12 to 14 feet below the former ground surface or 17 to 19 feet below the existing fill pad.

No odors were noted in the soil boreholes, and no groundwater was encountered. Each continuous soil core was inspected for petroleum hydrocarbons. Of the borings sampled, only one (CS-5 at 7 feet bgs) contained visible petroleum hydrocarbon impacted soils. No other boring had any visible impact.

It should be noted that in soil boring CS-7 no visible petroleum hydrocarbons were observed in the soil core or soil samples. However, in either transit to the laboratory from the field or in the lab courier drop off location, samples from CS-7 were inadvertently misplaced. No analytical data is available from this location. It should be noted that Kleinfelder had collected samples from this located at both the base and side wall of the excavation, and no petroleum hydrocarbons were detected in their confirmation samples.

EFIGlobal
Complex Issues • Solid Solutions

Analytical Methodology

Soil samples were submitted to a California state-certified laboratory, and analyzed in accordance with procedures referenced in EPA SW 846 "Test Methods for Evaluating Solid Waste; Physical/Chemical Methods" as amended. Analysis included

- total petroleum hydrocarbons as diesel (TPH-d) and motor oil (TPH-mo) using EPA Method 8015M; and,
- Leaking Underground Fuel Tank (LUFT)[1] metal list using EPA Methods 6010B/7470

The samples were sent in a cooler maintained at 4 degrees Celsius or lower and sent to McCampbell Analytical, Inc., a State of California certified hazardous waste testing laboratory, under chain of custody documentation and chain of custody seal by the SCCDEH. Laboratory analytical data sheets and chain of custody record are included as an attachment.

Findings

No petroleum hydrocarbons were detected in any of the soil samples except for samples CS-5 at 7 feet bgs. In this sample TPH-d was detected at a concentration of 7.8 milligrams per kilogram (mg/kg), and TPH-mo was detected at a concentration of 14 mg/kg. The gray colored soil that was observed in the soil core from this sample was noted at depths of approximately 6.9 feet to 7.3 feet bgs. The other soil in the soil core collected from boring CS-5 did not appear impacted. A soil sample collected at 16 feet bgs contained no TPH-d or TPH-mo. Confirmation boring CS-4 was also located in the vicinity of boring CS-5. No TPH-d or TPH-mo was detected in boring CS-4.

The soil samples were analyzed for cadmium (Cd), chromium (Cr), lead, (Pb), nickel (Ni) and zinc (Zn) using the LUFT metal list. The Cr concentrations ranged from 16 mg/kg to 88 mg/kg, the Pb concentrations ranged from 2 to 7.9 mg/kg, the Ni concentrations ranged from 12 to 95 mg/kg, and the zinc concentrations ranged from 35 to 100 mg/kg. Cd was not detected in any of the soil samples.

Discussion

The petroleum hydrocarbon concentrations were compared to the Residential California Regional Water Quality Control Board's July 2003 Environmental Screening Levels (ESLs) for shallow soils (<3 meters, 9.8 feet) and for deeper soils (>3m, 9.8 ft) for sites where groundwater is considered a source or potential source of drinking water. The petroleum hydrocarbon concentrations detected in the CS-5 were well below the ESLs as noted in Table 1.

The metals selected for analysis were compared to several published guidance and reference documents. The data was compared to the ESLs, the California Environmental Protection Agency Health Screening Levels (CHHSLs), average concentrations found in the United States (US averages), average concentrations found in California (Cal averages), and to the three background soil samples collected by Kleinfelder during the site facility closure activities. The average soil concentrations as listed in the table are reported from samples collected from native undisturbed soil samples found in both soils around the United States and in California outside industrialized and cultivated areas. Table 2 presents a summary of the data and comparison concentrations.

None of the metal concentrations detected exceeded the ESLs, except in four soil samples as noted below:

[1] LUFT metal list includes: lead, nickel, zinc, cadmium, and total chromium.

- CS-2 at 16 feet, Cr was detected at 87 mg/kg,
- CS-5 at 7 feet, Cr was detected at a concentration of 64 mg/kg,
- CS-5 at 16 feet, Cr was detected at a concentration of 61 mg/kg,
- CS-12 at 16 feet, Cr was detected at a concentration of 88 mg/kg.

The ESL for Cr is 58 mg/kg, however, in the background soil samples collected by Kleinfelder, Cr was detected at concentrations ranging from 44 to 94 mg/kg. Therefore, it appears the that Cr detected in the confirmation samples appears to fall within the background levels for the site.

The purpose of using the ESLs is for the protection of groundwater with respect to impacted soil, and the EPAs CHHSLs to protect human health upon contact from the soil. It should be noted that the Site is covered by either 5 feet of clean fill, the building or asphalt parking lot and that contact with the soil is not applicable in this case once the construction is completed. The presentation of the CHHSLs is used for comparison purposes only.

Recommendations

Based on the field data and analytical results, the soil samples collected in July 2006 appear to confirm the results obtained during Kleinfelder's over excavation activities at former hydraulic lift locations HL-4, HL-5, HL-6, HL-8, HL-11, HL-13, HL-15, HL-17, HL-18, and HL-19 in which no TPH-mo was detected from the base and sidewall samples.

EFI does not recommend any further sampling at this time.

Limitations

This report has been prepared to aid Sand Hill Property Company and the SCCDEH, regarding the subsurface conditions on the Subject Property.

The subsurface evaluation was intended to evaluate the results of the confirmation soil sampling conducted by Kleinfelder, and is based on limited and selected sampling locations.

This report and all field data and notes were gathered and/or prepared by EFI Global in accordance with the agreed upon scope of work and generally accepted engineering and scientific practices in effect at the time of EFI Global's assessment of the sites. The statements, conclusions, and opinions contained in this report are only intended to give approximations of the environmental conditions at the site. Moreover, there are several points to note, as follows:

1. Environmental regulations continually change, as do the enforcement priorities of the applicable government agencies involved.
2. It is often difficult and sometimes impossible to accurately estimate the cost that may be involved in remedying the issues. The legal and technological standard initially applied at the agency level for evaluating and remedying environmental issues can be dependent upon the agency official involved.
3. There is always a possibility that sources of future environmental liability have yet to manifest themselves to the point where they are reasonably identifiable through a reasonable external investigation such as the one conducted herein.

EFI Global
Complex Issues • Solid Solutions

Closing

If you have any questions regarding this project, please contact our office at 925-820-9580.

Sincerely,

EFI Global

Mark Williams
District Manager

Mark Mullaney, P.G. #7438
Project Manager

ATTACHMENT A

FIGURE

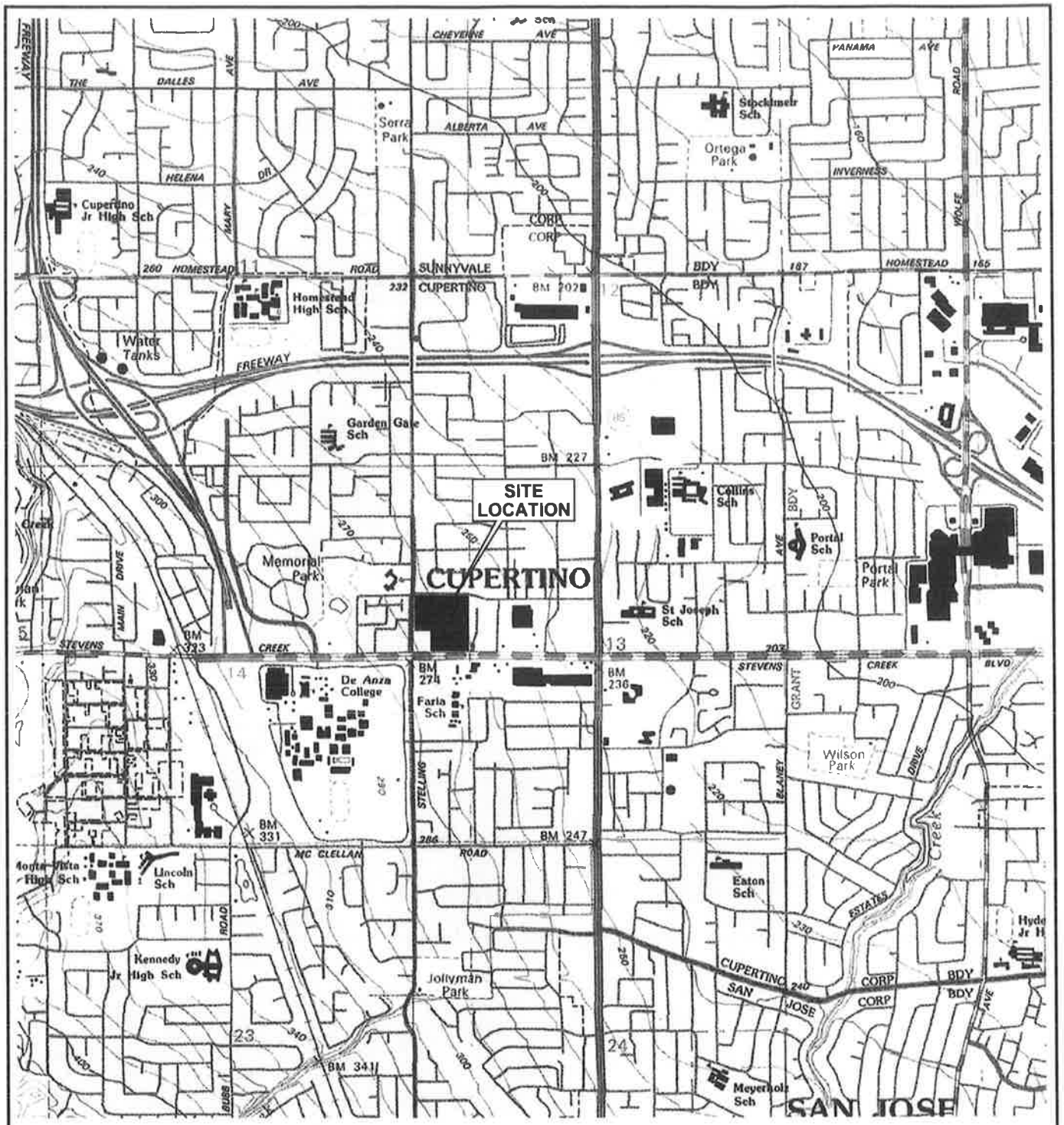

0 2,000 4,000

APPROXIMATE SCALE FEET

Source:
USGS Topographic Map

EFI Global
Complex Issues • Solid Solutions
111 Deerwood Road, Suite 195, San Ramon, California 94583
PH. (925) 820-9580, Fax (925) 820-9587

FIGURE 1

SITE LOCATION MAP

20955 STEVENS CREEK BLVD.
CUPERTINO, CALIFORNIA

EFI Job No.
98520-05-0019

Date:
02/23/05

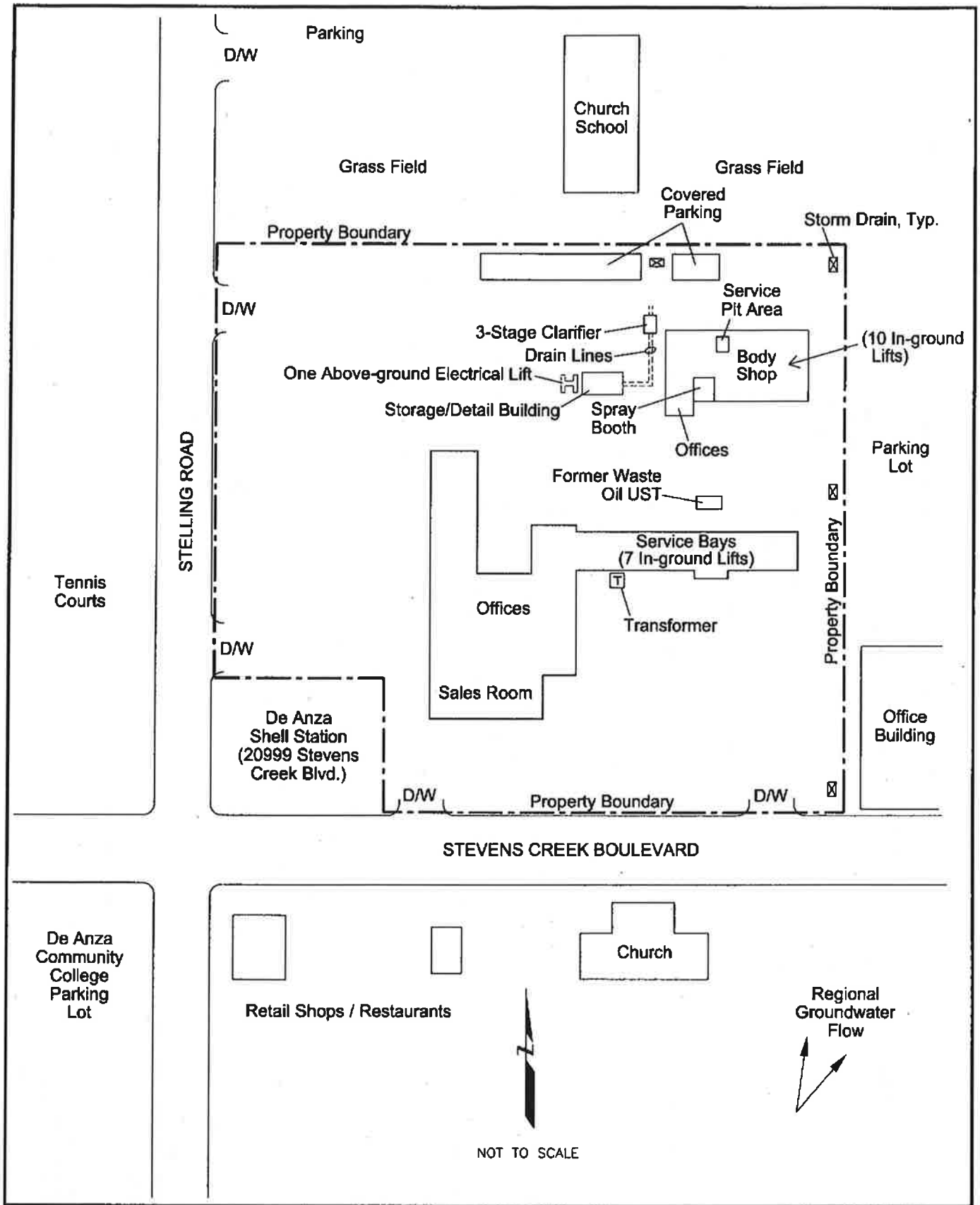

EFI Global
Complex Issues • Solid Solutions
111 Deerwood Road, Suite 195, San Ramon, California 94583
PH. (925) 820-9580, Fax (925) 820-9587

FIGURE 2

FORMER ANDERSON CHEVROLET DEALERSHIP

20955 STEVENS CREEK BLVD.
CUPERTINO, CALIFORNIA

EFI Job No. 98520-05-0019

Date: 02/23/05

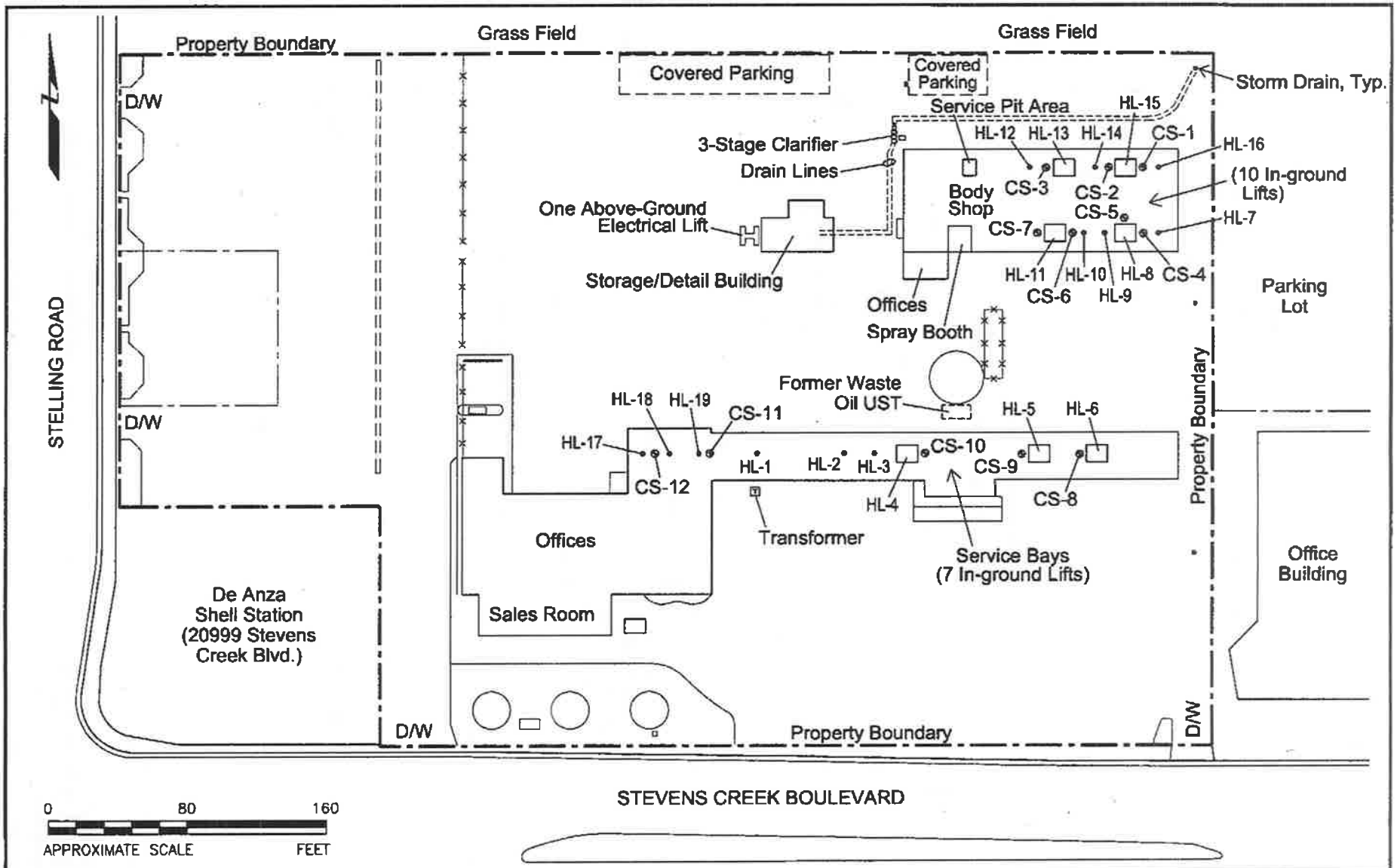

EFIGlobal
Complex Issues • Solid Solutions
111 Deerwood Road, Suite 195, San Ramon, California 94583
PH. (925) 820-9580, Fax (925) 820-9587

FIGURE 2
FORMER ANDERSON CHEVROLET DEALERSHIP
20955 STEVENS CREEK BLVD.
CUPERTINO, CALIFORNIA

EFI Job No.
98520-05-0019
Date:
07/25/06

TABLES

Table 1
Diesel/Motor Oil Confirmation Soil Sample Analytical Results
20955 Stevens Creek Boulevard, Cupertino, CA

Sample Location	Sample Depth (bgs)[1]	Sample Date	Total Petroleum Hydrocarbons (mg/Kg)[2]	
			Diesel	Motor Oil
CS-1	16'	7/10/2006	<1	<5
CS-2	16'	7/10/2006	<1	<5
CS-3	16'	7/10/2006	<1	<5
CS-4	16'	7/10/2006	<1	<5
CS-5	7'	7/10/2006	7.8	14
CS-5	16'	7/10/2006	<1	<5
CS-6	15.5'	7/10/2006	<1	<5
CS-7	16'	7/10/2006	<1	<5
CS-8	16'	7/10/2006	<1	<5
CS-9	16'	7/10/2006	<1	<5
CS-10	16'	7/10/2006	<1	<5
CS-11	16'	7/10/2006	<1	<5
CS-12	16'	7/10/2006	<1	<5
Residential ESLs for Middle Distillates (diesel) and Residual Fuels (motor oil) [4]			100	500
Residential ESLs for Middle Distillates (diesel) and Residual Fuels (motor oil) [5]			100	1,000

NOTES:

1 bgs indicates depth below ground surface in feet where sample was obtained

2 mg/Kg indicates milligrams of analyte per kilogram, synonymous with parts per million

3 "<" indicates analyte not detected at or above referenced laboratory detection limit

4 California Regional Water Quality Control Board's Environmental Screening Level, July 2003 (ESLs) for shallow soils <3m (9.8 feet). Groundwater is current/potential source of drinking water.

5 RWQCB's ESLs for Deeper Soils >3meters (9.8 feet). Groundwater is current/potential source of drinking water

Table 2
Luft Metal Confirmation Soil Sample Analytical Results
20955 Stevens Creek Boulevard, Cupertino, CA

Sample Location	Depth (feet bgs)	LUFT Metals (mg/kg)				
		Cd	Cr	Pb	Ni	Zn
CS-1	16'	<0.25	55	6.8	53	60
CS-2	16'	<0.25	87	6.4	95	65
CS-3	16'	<0.25	38	6.2	52	52
CS-4	16'	<0.25	18	7.7	21	37
CS-5	7'	<0.25	64	2	58	100
CS-5	16'	<0.25	61	5.9	65	72
CS-6	15.5'	<0.25	48	7.9	45	67
CS-8	16'	<0.25	53	5.1	52	69
CS-9	16'	<0.25	26	2.9	27	35
CS-10	16'	<0.25	50	5.1	50	55
CS-11	16'	<0.25	16	5.5	12	20
CS-12	16'	<0.25	88	6.1	80	80
Kleinfelder Background Samples (BG1, BG-2, BG-3)	3'	ND, 0.39, ND	44, 126, 94.7	51.8, 43, 18.5	38.2, 108, 81.7	63.5, 117, 117
RWQCB ESLs Shallow Soils	**<3m, 9.8'**	**1.7**	**58**	**200**	**150**	**600**
RWQCB ESLs Deep Soils	**>3m, 9.8'**	**38**	**58**	**750**	**1,000**	**25,000**
CHHSLs		**1.7**	**210**	**150**	**1,600**	**23,000**
US Soil Averages		**na**	**54**	**19**	**19**	**60**

NOTES:

RWQCB ESLs	California Regional Water Quality Control Board's Environmental Screening Level, July 2003 (ESLs) for shallow soils <3m (9.8 feet) for residential land use. Groundwater is current/potential source of drinking water.
RWQCB ESLs	RWQCB's ESLs for Deeper Soils >3meters (9.8 feet) for residential land use. Groundwater is current/potential source of drinking water.
CHHSLs	California Environmental Protection Agency Health Screening Levels CHHSLs in Evaluation of Contaminated Properties 1/05
US Soil Averages	Element Concentrations in Soils and Other Surficial Materials of the Conterminous United States - USGS Professional Paper 1270, 1984 (Shacklette & Boerngen)
Metals	Cadmium (Cd), Chromium (Cr), Lead (Pb), Nickel (Ni), & Zinc (Zn)

ATTACHMENT B

Analytical Data Sheets and Chain of Custody Record

EFI 0607101

McCAMPBELL ANALYTICAL, INC.

1534 Willow Pass Road
Pittsburg, CA 94565-1701
Website: www.mccampbell.com Email: main@mccampbell.com
Telephone: (877) 252-9262 Fax: (925) 252-9269

CHAIN OF CUSTODY RECORD

TURN AROUND TIME ☐ RUSH ☐ 24 HR ☐ 48 HR ☐ 72 HR ☒ 5 DAY

GeoTracker EDF ☐ PDF ☐ Excel ☐ Write On (DW) ☐

☐ Check if sample is effluent and "J" flag is required

Report To: Mark Williams Bill To:

Company: EFI Global

111 Deerwood Rd Suite 195

San Ramon, CA 94583 E-Mail: Mark_Williams@efiglobal.com

Tele: (925) 457-7384 Fax: (925) 820-9587

Project #: Project Name: Cupertino phase II

Project Location: 10495 Stevens Creek Blvd, Cupertino, CA

Sampler Signature:

SAMPLE ID	LOCATION/ Field Point Name	SAMPLING Date	SAMPLING Time	# Containers	Type Containers	MATRIX Water	MATRIX Soil	MATRIX Air	MATRIX Sludge	MATRIX Other	METHOD PRESERVED ICE	HCL	HNO_3	Other	BTEX & TPH as Gas (602 / 8021 + 8015) / MTBE	TPH as Diesel (8015) w/ silica gel	Total Petroleum Oil & Grease (1664 / 5520 E/B&F)	Total Petroleum Hydrocarbons (418.1)	EPA 502.2 / 601 / 8010 / 8021 (HVOCs)	MTBE / BTEX ONLY (EPA 602 / 8021)	EPA 505/ 608 / 8081 (Cl Pesticides)	EPA 608 / 8082 PCB's ONLY, Aroclors / Congeners	EPA 507 / 8141 (NP Pesticides)	EPA 515 / 8151 (Acidic Cl Herbicides)	EPA 524.2 / 624 / 8260 (VOCs)	EPA 525.2 / 625 / 8270 (SVOCs)	EPA 8270 SIM / 8310 (PAHs / PNAs)	CAM 17 Metals (200.7 / 200.8 / 6010 / 6020)	LUFT 5 Metals (200.7 / 200.8 / 6010 / 6020)	Lead (200.7 / 200.8 / 6010 / 6020)	Other			Comments
CS-1-7		7/10/06		1	tube		X																												Filter Samples for Metals analysis: Yes / No
CS-1-16																X													X						
CS-2-7																																			
CS-2-16																X													X						
CS-3-7																																			
CS-3-16																X													X						
CS-4-7																																			
CS-4-16																X													X						
CS-5-7																X													X						
CS-5-16																X													X						
CS-6-7																																			
CS-6-15.5																X													X						
CS-7-7																																			
CS-7-16																X													X						

Relinquished By:	Date:	Time:	Received By:
Mark	7/10/06	14:11	ENVIRO-TECH AA 14:20
Relinquished By:	Date:	Time:	Received By:
Enviro-Tech TL	7/10/06	17:20	
Relinquished By:	Date:	Time:	Received By:
			Mel Vall

ICE/t° ✓
GOOD CONDITION ✓
HEAD SPACE ABSENT ____
DECHLORINATED IN LAB ____
APPROPRIATE CONTAINERS ✓
PRESERVED IN LAB ____

PRESERVATION VOAS O&G METALS OTHER pH<2

COMMENTS:

McCAMPBELL ANALYTICAL, INC.

1534 Willow Pass Road
Pittsburg, CA 94565-1701
Website: www.mccampbell.com Email: main@mccampbell.com
Telephone: (877) 252-9262 Fax: (925) 252-9269

CHAIN OF CUSTODY RECORD

TURN AROUND TIME ☐ RUSH ☐ 24 HR ☐ 48 HR ☐ 72 HR ☒ 5 DAY

GeoTracker EDF ☐ PDF ☐ Excel ☐ Write On (DW) ☐

☐ Check if sample is effluent and "J" flag is required

Report To: See first page Bill To:

Company:

E-Mail:

Tele: ( ) Fax: ( )

Project #: Project Name:

Project Location:

Sampler Signature:

SAMPLE ID	LOCATION/ Field Point Name	SAMPLING Date	SAMPLING Time	# Containers	Type Containers	MATRIX Water	MATRIX Soil	MATRIX Air	MATRIX Sludge	MATRIX Other	METHOD PRESERVED ICE	HCL	HNO_3	Other	BTEX & TPH as Gas (602 / 8021 + 8015) / MTBE	TPH as Diesel (8015) + Motor Oil	Total Petroleum Oil & Grease (1664 / 5520 E/B&F)	Total Petroleum Hydrocarbons (418.1)	EPA 502.2 / 601 / 8010 / 8021 (HVOCs)	MTBE / BTEX ONLY (EPA 602 / 8021)	EPA 505/ 608 / 8081 (Cl Pesticides)	EPA 608 / 8082 PCB's ONLY; Aroclors / Congeners	EPA 507 / 8141 (NP Pesticides)	EPA 515 / 8151 (Acidic Cl Herbicides)	EPA 524.2 / 624 / 8260 (VOCs)	EPA 525.2 / 625 / 8270 (SVOCs)	EPA 8270 SIM / 8310 (PAHs / PNAs)	CAM 17 Metals (200.7 / 200.8 / 6010 / 6020)	LUFT 5 Metals (200.7 / 200.8 / 6010 / 6020)	Lead (200.7 / 200.8 / 6010 / 6020)	Other	Other	Other	Comments
CS-8-7		7/10/00		1	tbu		1																												Filter Samples for Metals analysis: Yes / No
CS-8-16																X													X						
CS-9-7																																			
CS-9-16																X													X						
CS-10-7																																			
CS-10-16																X													X						
CS-11-7																																			
CS-11-16																X													X						
CS-12-7																																			
CS-12-16																X													X						

Relinquished By:	Date:	Time:	Received By:
[signature]	7/10/00	14:37	ENVIRO-TECH AA 14:20
Relinquished By: Enviro-Tech	Date: 7/10/00	Time: 17:21	Received By: [signature]
Relinquished By: [signature]	Date: 7/10/00	Time: 1700	Received By: [signature]

ICE/t° _____
GOOD CONDITION _____
HEAD SPACE ABSENT _____
DECHLORINATED IN LAB _____
APPROPRIATE CONTAINERS _____
PRESERVED IN LAB _____

COMMENTS:

	VOAS	O&G	METALS	OTHER
PRESERVATION			pH<2	

McCampbell Analytical, Inc.
1534 Willow Pass Rd
Pittsburg, CA 94565-1701
(925) 252-9262

CHAIN-OF-CUSTODY RECORD

WorkOrder: 0607101 **ClientID: EFI** **EDF: NO**

Report to:
Mark Williams
EFI
111 Deerwood Rd, Suite 195
San Ramon, CA 94583

TEL: (206) 909-4307
FAX: 925-820-9587
ProjectNo: Cupertino Phase II
PO:

Bill to:
Accounts Payable
EFI
111 Deerwood Rd, Suite 195
San Ramon, CA 94583

Requested TAT: 5 days

Date Received: 07/10/2006
Date Printed: 07/11/2006

Sample ID	ClientSampID	Matrix	Collection Date	Hold	Requested Tests (See legend below) 1	2	3	4	5	6	7	8	9	10	11	12
0607101-002	CS-1-16	Soil	7/10/06	☐	A	A										
0607101-004	CS-2-16	Soil	7/10/06	☐	A	A										
0607101-006	CS-3-16	Soil	7/10/06	☐	A	A										
0607101-008	CS-4-16	Soil	7/10/06	☐	A	A										
0607101-009	CS-5-7	Soil	7/10/06	☐	A	A										
0607101-010	CS-5-16	Soil	7/10/06	☐	A	A										
0607101-012	CS-6-15.5	Soil	7/10/06	☐	A	A										
0607101-016	CS-8-16	Soil	7/10/06	☐	A	A										
0607101-018	CS-9-16	Soil	7/10/06	☐	A	A										
0607101-020	CS-10-16	Soil	7/10/06	☐	A	A										
0607101-022	CS-11-16	Soil	7/10/06	☐	A	A										
0607101-024	CS-12-16	Soil	7/10/06	☐	A	A										

Test Legend:

1	LUFTMS_S	2	TPH(DMO)_S	3		4		5	
6		7		8		9		10	
11		12							

Prepared by: Melissa Valles

Comments:

NOTE: Samples are discarded 60 days after results are reported unless other arrangements are made. Hazardous samples will be returned to client or disposed of at client expense.

McCampbell Analytical, Inc.
"When Quality Counts"

1534 Willow Pass Road, Pittsburg, CA 94565-1701
Web: www.mccampbell.com E-mail: main@mccampbell.com
Telephone: 877-252-9262 Fax: 925-252-9269

EFI	Client Project ID: Cupertino Phase II	Date Sampled: 07/10/06
111 Deerwood Rd, Suite 195		Date Received: 07/10/06
San Ramon, CA 94583	Client Contact: Mark Williams	Date Extracted: 07/10/06
	Client P.O.:	Date Analyzed: 07/12/06

LUFT 5 Metals*

Extraction method: SW3050B Analytical methods: 6020A Work Order: 0607101

Lab ID	Client ID	Matrix	Extraction	Cadmium	Chromium	Lead	Nickel	Zinc	DF	% SS
002A	CS-1-16	S	TTLC	ND	55	6.8	53	60	1	110
004A	CS-2-16	S	TTLC	ND	87	6.4	95	65	1	122
006A	CS-3-16	S	TTLC	ND	38	6.2	52	52	1	108
008A	CS-4-16	S	TTLC	ND	18	7.7	21	37	1	120
009A	CS-5-7	S	TTLC	ND	64	2.0	58	100	1	110
010A	CS-5-16	S	TTLC	ND	61	5.9	65	72	1	115
012A	CS-6-15.5	S	TTLC	ND	48	7.9	45	67	1	100
016A	CS-8-16	S	TTLC	ND	53	5.1	52	69	1	104
018A	CS-9-16	S	TTLC	ND	26	2.9	27	35	1	100
020A	CS-10-16	S	TTLC	ND	50	5.1	50	55	1	99
022A	CS-11-16	S	TTLC	ND	16	5.5	12	20	1	101
024A	CS-12-16	S	TTLC	ND	88	6.1	80	80	1	107
Reporting Limit for DF =1; ND means not detected at or above the reporting limit		W	TTLC	NA	NA	NA	NA	NA	NA	
		S	TTLC	0.25	0.5	0.5	0.5	5.0	mg/Kg	

*water samples are reported in µg/L, product/oil/non-aqueous liquid samples and all TCLP / STLC / DISTLC / SPLP extracts are reported in mg/L, soil/sludge/solid samples in mg/kg, wipe samples in µg/wipe, filter samples in µg/filter.

means surrogate diluted out of range; ND means not detected above the reporting limit; N/A means not applicable to this sample or instrument.

i) aqueous sample containing greater than ~1 vol. % sediment; for DISSOLVED metals, this sample has been preserved prior to filtration; for TTLC metals, a representative sediment-water mixture was digested; j) reporting limit raised due to insufficient sample amount; k) reporting limit raised due to matrix interference; m) estimated value due to low/high surrogate recovery, caused by matrix interference; n) results are reported on a dry weight basis; p) see attached narrative.

DHS ELAP Certification N° 1644

Angela Rydelius, Lab Manager

McCampbell Analytical, Inc.
"When Quality Counts"

1534 Willow Pass Road, Pittsburg, CA 94565-1701
Web: www.mccampbell.com E-mail: main@mccampbell.com
Telephone: 877-252-9262 Fax: 925-252-9269

EFI	Client Project ID: Cupertino Phase II	Date Sampled: 07/10/06
111 Deerwood Rd, Suite 195		Date Received: 07/10/06
San Ramon, CA 94583	Client Contact: Mark Williams	Date Extracted: 07/10/06
	Client P.O.:	Date Analyzed: 07/12/06-07/13/06

Diesel (C10-23) and Oil (C18+) Range Extractable Hydrocarbons as Diesel and Motor Oil*

Extraction method: SW3550C Analytical methods: SW8015C Work Order: 0607101

Lab ID	Client ID	Matrix	TPH(d)	TPH(mo)	DF	% SS
0607101-002A	CS-1-16	S	ND	ND	1	96
0607101-004A	CS-2-16	S	ND	ND	1	98
0607101-006A	CS-3-16	S	ND	ND	1	98
0607101-008A	CS-4-16	S	ND	ND	1	97
0607101-009A	CS-5-7	S	7.8,g,b	14	1	99
0607101-010A	CS-5-16	S	ND	ND	1	100
0607101-012A	CS-6-15.5	S	ND	ND	1	99
0607101-016A	CS-8-16	S	ND	ND	1	91
0607101-018A	CS-9-16	S	ND	ND	1	99
0607101-020A	CS-10-16	S	ND	ND	1	89
0607101-022A	CS-11-16	S	ND	ND	1	98
0607101-024A	CS-12-16	S	ND	ND	1	98

Reporting Limit for DF =1; ND means not detected at or above the reporting limit	W	NA	NA	ug/L
	S	1.0	5.0	mg/Kg

* water samples are reported in µg/L, wipe samples in µg/wipe, soil/solid/sludge samples in mg/kg, product/oil/non-aqueous liquid samples in mg/L, and all DISTLC / STLC / SPLP / TCLP extracts are reported in µg/L.

cluttered chromatogram resulting in coeluted surrogate and sample peaks, or; surrogate peak is on elevated baseline, or; surrogate has been diminished by dilution of original extract.

+The following descriptions of the TPH chromatogram are cursory in nature and McCampbell Analytical is not responsible for their interpretation: a) unmodified or weakly modified diesel is significant; b) diesel range compounds are significant; no recognizable pattern; c) aged diesel? is significant); d) gasoline range compounds are significant; e) unknown medium boiling point pattern that does not appear to be derived from diesel (asphalt?); f) one to a few isolated peaks present; g) oil range compounds are significant; h) lighter than water immiscible sheen/product is present; i) liquid sample that contains greater than ~1 vol. % sediment; k) kerosene/kerosene range/jet fuel; l) bunker oil; m) fuel oil; n) stoddard solvent/mineral spirit.

DHS ELAP Certification N° 1644

Angela Rydelius, Lab Manager

McCampbell Analytical, Inc.
"When Quality Counts"

1534 Willow Pass Road, Pittsburg, CA 94565-1701
Web: www.mccampbell.com E-mail: main@mccampbell.com
Telephone: 877-252-9262 Fax: 925-252-9269

QC SUMMARY REPORT FOR 6020A

W.O. Sample Matrix: Soil QC Matrix: Soil WorkOrder: 0607101

EPA Method: 6020A	Extraction: SW3050B					BatchID: 22582			Spiked Sample ID: 0607095-001A		
Analyte	Sample	Spiked	MS	MSD	MS-MSD	Spiked	LCS	LCSD	LCS-LCSD	Acceptance Criteria (%)	
	mg/Kg	mg/Kg	% Rec.	% Rec.	% RPD	mg/Kg	% Rec.	% Rec.	% RPD	MS / MSD	LCS / LCSD
Cadmium	ND	50	98.2	98.4	0.122	10	99.8	98.7	1.07	75 - 125	80 - 120
Chromium	42	50	89.5	90.8	0.735	10	98.3	95.9	2.44	75 - 125	80 - 120
Lead	14	50	97.6	96.4	0.992	10	99.6	97.4	2.29	75 - 125	80 - 120
Nickel	38	50	96.9	98.3	0.818	10	98.9	95.3	3.71	75 - 125	80 - 120
Zinc	97	500	102	101	0.578	100	102	100	1.29	75 - 125	80 - 120
%SS:	106	250	111	109	1.16	250	107	106	0.714	70 - 130	70 - 130

All target compounds in the Method Blank of this extraction batch were ND less than the method RL with the following exceptions:

NONE

BATCH 22582 SUMMARY

Sample ID	Date Sampled	Date Extracted	Date Analyzed	Sample ID	Date Sampled	Date Extracted	Date Analyzed
0607101-002A	7/10/06	7/10/06	7/12/06 6:50 AM	0607101-004A	7/10/06	7/10/06	7/12/06 6:57 AM
0607101-006A	7/10/06	7/10/06	7/12/06 7:03 AM	0607101-008A	7/10/06	7/10/06	7/12/06 7:10 AM
0607101-009A	7/10/06	7/10/06	7/12/06 5:56 PM	0607101-010A	7/10/06	7/10/06	7/12/06 7:24 AM
0607101-012A	7/10/06	7/10/06	7/12/06 7:31 AM				

MS = Matrix Spike; MSD = Matrix Spike Duplicate; LCS = Laboratory Control Sample; LCSD = Laboratory Control Sample Duplicate; RPD = Relative Percent Deviation.

% Recovery = 100 * (MS-Sample) / (Amount Spiked); RPD = 100 * (MS - MSD) / ((MS + MSD) / 2).

MS / MSD spike recoveries and / or %RPD may fall outside of laboratory acceptance criteria due to one or more of the following reasons: a) the sample is inhomogenous AND contains significant concentrations of analyte relative to the amount spiked, or b) the spiked sample's matrix interferes with the spike recovery.

N/A = not applicable to this method.

NR = analyte concentration in sample exceeds spike amount for soil matrix or exceeds 2x spike amount for water matrix or sample diluted due to high matrix or analyte content.

DHS ELAP Certification N° 1644

AR QA/QC Officer

McCampbell Analytical, Inc.
"When Quality Counts"

1534 Willow Pass Road, Pittsburg, CA 94565-1701
Web: www.mccampbell.com E-mail: main@mccampbell.com
Telephone: 877-252-9262 Fax: 925-252-9269

QC SUMMARY REPORT FOR 6020A

W.O. Sample Matrix: Soil QC Matrix: Soil WorkOrder: 0607101

EPA Method: 6020A	Extraction: SW3050B	BatchID: 22594	Spiked Sample ID: 0607103-004A

Analyte	Sample	Spiked	MS	MSD	MS-MSD	Spiked	LCS	LCSD	LCS-LCSD	Acceptance Criteria (%)	
	mg/Kg	mg/Kg	% Rec.	% Rec.	% RPD	mg/Kg	% Rec.	% Rec.	% RPD	MS / MSD	LCS / LCSD
Cadmium	ND	50	93.6	94.2	0.660	10	103	98.8	4.31	75 - 125	80 - 120
Chromium	280	50	NR	NR	NR	10	108	102	5.54	75 - 125	80 - 120
Lead	7.9	50	91.9	92.9	0.943	10	99.9	96.2	3.75	75 - 125	80 - 120
Nickel	760	50	NR	NR	NR	10	105	99.2	5.60	75 - 125	80 - 120
Zinc	68	500	95.3	96.7	1.33	100	105	100	4.20	75 - 125	80 - 120
%SS:	101	250	98	103	4.53	250	108	101	6.05	70 - 130	70 - 130

All target compounds in the Method Blank of this extraction batch were ND less than the method RL with the following exceptions:

NONE

BATCH 22594 SUMMARY

Sample ID	Date Sampled	Date Extracted	Date Analyzed	Sample ID	Date Sampled	Date Extracted	Date Analyzed
0607101-016A	7/10/06	7/10/06	7/12/06 10:28 AM	0607101-018A	7/10/06	7/10/06	7/12/06 7:37 AM
0607101-020A	7/10/06	7/10/06	7/12/06 7:44 AM	0607101-022A	7/10/06	7/10/06	7/12/06 7:51 AM
0607101-024A	7/10/06	7/10/06	7/12/06 8:21 AM				

MS = Matrix Spike; MSD = Matrix Spike Duplicate; LCS = Laboratory Control Sample; LCSD = Laboratory Control Sample Duplicate; RPD = Relative Percent Deviation.

% Recovery = 100 * (MS-Sample) / (Amount Spiked); RPD = 100 * (MS - MSD) / ((MS + MSD) / 2).

MS / MSD spike recoveries and / or %RPD may fall outside of laboratory acceptance criteria due to one or more of the following reasons: a) the sample is inhomogenous AND contains significant concentrations of analyte relative to the amount spiked, or b) the spiked sample's matrix interferes with the spike recovery.

N/A = not applicable to this method.

NR = analyte concentration in sample exceeds spike amount for soil matrix or exceeds 2x spike amount for water matrix or sample diluted due to high matrix or analyte content.

DHS ELAP Certification N° 1644

AR QA/QC Officer

McCampbell Analytical, Inc.
"When Quality Counts"

1534 Willow Pass Road, Pittsburg, CA 94565-1701
Web: www.mccampbell.com E-mail: main@mccampbell.com
Telephone: 877-252-9262 Fax: 925-252-9269

QC SUMMARY REPORT FOR SW8015C

W.O. Sample Matrix: Soil QC Matrix: Soil WorkOrder: 0607101

EPA Method: SW8015C	Extraction: SW3550C				BatchID: 22575				Spiked Sample ID 0607082-011A	
Analyte	Sample	Spiked	MS	MSD	MS-MSD	LCS	LCSD	LCS-LCSD	Acceptance Criteria (%)	
	mg/Kg	mg/Kg	% Rec.	% Rec.	% RPD	% Rec.	% Rec.	% RPD	MS / MSD	LCS / LCSD
TPH(d)	ND	20	92.2	96.4	4.37	88.6	88.1	0.606	70 - 130	70 - 130
%SS:	100	50	81	93	13.9	92	91	0.305	70 - 130	70 - 130

All target compounds in the Method Blank of this extraction batch were ND less than the method RL with the following exceptions:

NONE

BATCH 22575 SUMMARY

Sample ID	Date Sampled	Date Extracted	Date Analyzed	Sample ID	Date Sampled	Date Extracted	Date Analyzed
0607101-002A	7/10/06	7/10/06	7/12/06 6:18 PM	0607101-004A	7/10/06	7/10/06	7/12/06 7:29 PM
0607101-006A	7/10/06	7/10/06	7/12/06 7:27 AM	0607101-008A	7/10/06	7/10/06	7/12/06 8:36 AM
0607101-009A	7/10/06	7/10/06	7/12/06 9:44 AM	0607101-010A	7/10/06	7/10/06	7/12/06 8:38 PM
0607101-012A	7/10/06	7/10/06	7/12/06 7:23 PM				

MS = Matrix Spike; MSD = Matrix Spike Duplicate; LCS = Laboratory Control Sample; LCSD = Laboratory Control Sample Duplicate; RPD = Relative Percent Deviation.

% Recovery = 100 * (MS-Sample) / (Amount Spiked); RPD = 100 * (MS - MSD) / ((MS + MSD) / 2).

MS / MSD spike recoveries and / or %RPD may fall outside of laboratory acceptance criteria due to one or more of the following reasons: a) the sample is inhomogenous AND contains significant concentrations of analyte relative to the amount spiked, or b) the spiked sample's matrix interferes with the spike recovery.

N/A = not enough sample to perform matrix spike and matrix spike duplicate.

NR = analyte concentration in sample exceeds spike amount for soil matrix or exceeds 2x spike amount for water matrix or sample diluted due to high matrix or analyte content.

DHS ELAP Certification N° 1644

JR QA/QC Officer

McCampbell Analytical, Inc.
"When Quality Counts"

1534 Willow Pass Road, Pittsburg, CA 94565-1701
Web: www.mccampbell.com E-mail: main@mccampbell.com
Telephone: 877-252-9262 Fax: 925-252-9269

QC SUMMARY REPORT FOR SW8015C

W.O. Sample Matrix: Soil QC Matrix: Soil WorkOrder: 0607101

EPA Method: SW8015C	Extraction: SW3550C				BatchID: 22596			Spiked Sample ID 0607107-005A		
Analyte	Sample	Spiked	MS	MSD	MS-MSD	LCS	LCSD	LCS-LCSD	Acceptance Criteria (%)	
	mg/Kg	mg/Kg	% Rec.	% Rec.	% RPD	% Rec.	% Rec.	% RPD	MS / MSD	LCS / LCSD
TPH(d)	ND	20	99.5	99.6	0.149	113	113	0	70 - 130	70 - 130
%SS:	99	50	92	92	0	98	100	2.33	70 - 130	70 - 130

All target compounds in the Method Blank of this extraction batch were ND less than the method RL with the following exceptions:
NONE

BATCH 22596 SUMMARY

Sample ID	Date Sampled	Date Extracted	Date Analyzed	Sample ID	Date Sampled	Date Extracted	Date Analyzed
0607101-016A	7/10/06	7/10/06	7/13/06 7:09 PM	0607101-018A	7/10/06	7/10/06	7/12/06 6:03 PM
0607101-020A	7/10/06	7/10/06	7/12/06 8:40 AM	0607101-022A	7/10/06	7/10/06	7/12/06 9:40 PM
0607101-024A	7/10/06	7/10/06	7/12/06 8:31 PM				

MS = Matrix Spike; MSD = Matrix Spike Duplicate; LCS = Laboratory Control Sample; LCSD = Laboratory Control Sample Duplicate; RPD = Relative Percent Deviation.

% Recovery = 100 * (MS-Sample) / (Amount Spiked); RPD = 100 * (MS - MSD) / ((MS + MSD) / 2).

MS / MSD spike recoveries and / or %RPD may fall outside of laboratory acceptance criteria due to one or more of the following reasons: a) the sample is inhomogenous AND contains significant concentrations of analyte relative to the amount spiked, or b) the spiked sample's matrix interferes with the spike recovery.

N/A = not enough sample to perform matrix spike and matrix spike duplicate.

NR = analyte concentration in sample exceeds spike amount for soil matrix or exceeds 2x spike amount for water matrix or sample diluted due to high matrix or analyte content.

DHS ELAP Certification N° 1644

JR QA/QC Officer

ATTACHMENT C

Selected Text/Tables of 2006 Kleinfelder Facility Closure Report

FACILITY CLOSURE REPORT
UNDERGROUND CLOSURE ACTIVITIES
FORMER ANDERSON CHEVROLET DEALERSHIP
20955 STEVENS CREEK BOULEVARD
CUPERTINO, CALIFORNIA

FOR: Anderson Cupertino, Inc.
110 SE 6th Street, 20th Floor
Fort Lauderdale, Florida 33301-5000

ATTENTION: Ms. Carllett Grey-Wilson

Copyright 2006 Kleinfelder, Inc.
All Rights Reserved

Unauthorized use or copying of this document is strictly prohibited by anyone other than the client for the specific project.

May 22, 2006

Copyright 2006 Kleinfelder, Inc.

Prepared for:

Anderson Cupertino, Inc.
110 SE 6th Street, 20th Floor
Fort Lauderdale, Florida 33301-5000

FACILITY CLOSURE REPORT
UNDERGROUND CLOSURE ACTIVITIES
FORMER ANDERSON CHEVROLET DEALERSHIP
20955 STEVENS CREEK BOULEVARD
CUPERTINO, CALIFORNIA

Kleinfelder Project Number: 59178/003

Prepared by:

Eric Frohnapple FOR
Mehagan Hopkins
Staff Professional

Derby Davidson /for
Cynthia Ruelas
Staff Professional

Derby Davidson
Derby Davidson, P.E.
Senior Engineer

Eric Frohnapple
Eric Frohnapple, P.E.
San Jose Environmental Manager

KLEINFELDER, INC.
2011 North Capitol Avenue
San Jose, California 95132
(408) 586-7611

May 22, 2006

Copyright 2006 Kleinfelder, Inc.

FACILITY CLOSURE REPORT
UNDERGROUND CLOSURE ACTIVITIES
FORMER ANDERSON CHEVROLET DEALERSHIP
20955 STEVENS CREEK BOULEVARD
CUPERTINO, CALIFORNIA

TABLE OF CONTENTS

1.0 INTRODUCTION AND BACKGROUND 1
- 1.1 INTRODUCTION 1
- 1.2 REGULATORY BACKGROUND 1
- 1.3 DESCRIPTION OF SYSTEMS PERTAINING TO SITE CLOSURE 2
  - 1.3.1 Hydraulic Lifts 2
  - 1.3.2 3-Stage Clarifier 2
  - 1.3.3 Piping Associated with the 3-Stage Clarifier 2

2.0 FIELD ACTIVITIES 3
- 2.1 ACTIVITIES 3
  - 2.1.1 Hydraulic Lifts 3
  - 2.1.2 3-Stage Clarifier 4
  - 2.1.3 Piping Associated with the 3-Stage Clarifier 4
  - 2.1.4 Sampling Along Removed Piping and 3-Stage Clarifier 4
  - 2.1.5 Aqueous Waste Disposal 4
  - 2.1.6 Hydraulic Fluid Disposal 5
  - 2.1.7 Soil Disposal 5
- 52.2 SITE INSPECTIONS 5

73.0 SAMPLING 7
- 73.1 METHOLODGY 7
  - 73.1.1 Hydraulic Fluid Sampling 7
  - 73.1.2 Water Sampling 7
  - 83.1.3 Soil Sampling 8
  - 83.2 Results 8
  - 83.2.1 Hydraulic Fluid Sampling 8
  - 83.2.2 Water Sampling 8
  - 993.2.3.13 Stage Clarifier and Piping 9
  - 93.2.3.2 Hydraulic Lifts 9
  - 3.2.3.3 Soil Stockpile 10

4.0 WASTE DISPOSAL 11
- 4.1 WASTEWATER DISPOSAL 11
- 4.2 HYDRAULIC FLUID DISPOSAL 11
- 4.3 SOIL DISPOSAL 11

5.0 CONCLUSIONS 12

6.0 LIMITATIONS 13

7.0 REFERENCES 14

Copyright 2006 Kleinfelder, Inc.

FACILITY CLOSURE REPORT
UNDERGROUND CLOSURE ACTIVITIES
FORMER ANDERSON CHEVROLET DEALERSHIP
20955 STEVENS CREEK BOULEVARD
CUPERTINO, CALIFORNIA

TABLE OF CONTENTS
(CONTINUED)

TABLES

Table 1	Water Sampling Results
Table 2	Soil Sampling Results - 3-Stage Clarifier and Piping
Table 3	Soil Sampling Results – Hydraulic Lift Excavations
Table 4	Soil Sampling Results – Additional Hydraulic Lift Excavations
Table 5	Soil Sampling Results – Soil Stockpile Additional Hydraulic Lift Excavations

PLATES

Plate 1	Site Vicinity Map
Plate 2	Site Plan
Plate 3	Sample Locations
Plate 4	Excavation Locations

APPENDICES

Appendix A	Permits
Appendix B	SCCFD Inspection Notices
Appendix C	Water Sampling Results and Chain of Custody Documentation
Appendix D	Soil Sampling Results and Chain of Custody Documentation
Appendix E	Waste Manifests and Bills of Lading

Copyright 2006 Kleinfelder, Inc.

1.0 INTRODUCTION AND BACKGROUND

1.1 INTRODUCTION

On behalf of Anderson Cupertino, Inc. (Anderson Cupertino), Kleinfelder Inc., (Kleinfelder), has prepared this Facility Closure Report (closure report) for the former Anderson Chevrolet Dealership located at 20955 Stevens Creek Boulevard in Cupertino, California (site) (Plate 1). This closure report outlines closure activities performed by Kleinfelder and its subcontractor, Marcor Environmental. Closure activities were performed based on the strategy presented in Kleinfelder's Facility Closure Plan (closure plan) dated November 16, 2005 (Kleinfelder, 2005). The closure plan was reviewed and accepted by the Santa Clara County Fire Department (SCCFD) on November 29, 2005. Work was performed under SCCFD permit number 05-3439. A copy of the permit is included in Appendix A.

This closure report is intended to address closure of below-grade hydraulic lifts, a three-stage clarifier, and associated piping. Closure of aboveground storage tanks, a hazardous material storage area and an area previously believed to be a service pit, are addressed in separate closure reports. Section 2 of this closure report describes closure activities. Section 3 presents analytical sampling results. Section 4 describes wastewater and soil disposal activities performed.

It is our understanding that Anderson Cupertino will no longer lease the site. It is assumed that the site's property owner plans to demolish and rebuild the site, which eliminates the need for the hydraulic lifts, clarifier, and the service pit area.

1.2 REGULATORY BACKGROUND

Anderson Cupertino submitted a closure application for aboveground hazardous materials storage facilities on April 26, 2005 to the SCCFD. The application includes an itemized matrix of all hazardous materials used at the Site. A closure plan was submitted on November 16, 2005. The SCCFD is the lead regulatory agency for the closure activities. Richard Baker is the SCCFD contact for this facility closure.

Copyright 2006 Kleinfelder, Inc.

1.3 DESCRIPTION OF SYSTEMS PERTAINING TO SITE CLOSURE

This report addresses underground closure activities.

1.3.1 Hydraulic Lifts

There were seventeen in-ground hydraulic lifts (HL-1 through HL-16) and one hydraulic tank (HL-14 consisted of dual hydraulic lifts with a hydraulic tank in between) in the various service bays (see Plate 2) as described in the Closure Plan (Kleinfelder, 2005). All of the lifts were removed since the property owner is planning on redeveloping the site. Removal of the hydraulic lifts followed the guidelines for permanent closure of underground hazardous materials storage tank systems. Closure activities for the hydraulic lifts are described in Section 2 of this closure report.

Following completion of activities in the work plan, three additional hydraulic lifts were identified during building demolition (HL-17, HL-18, and HL-19). These lifts were removed in general accordance with the methods outlined in the work plan for the removal of the initial lifts.

1.3.2 Three-Stage Clarifier

There was a concrete three-stage clarifier located northwest of the body shop building (Plate 2) that serviced wastewater from that building and the storage/detail building. Closure followed the guidelines established in the SCCFD Guidelines for Permanent Closure of Underground Hazardous Materials Storage Tank Systems and Sumps. Closure activities for the Three-Stage Clarifier are described in Section 2 of this closure report.

1.3.3 Piping Associated with the 3-Stage Clarifier

Underground piping connecting to the three-stage clarifier consisted of pipe running to the body shop, storage/detail building and northeast corner of the site. The piping was decontaminated as discussed in Section 2 of this closure report.

Copyright 2006 Kleinfelder, Inc.

2.0 FIELD ACTIVITIES

The objective of hazardous materials facility closure activities was to remove hazardous materials from the facility in accordance with SCCFD requirements. The scope of field activities generally consisted of (a) removal of liquids from the 3-stage clarifier and hydraulic lifts, (b) removal of residues from the 3-stage clarifier and piping, (c) removal of the hydraulic lifts, (d) removal of contaminated soil in the vicinity of the hydraulic lifts, (e) removal of the 3-stage clarifier and, (d) rendering the piping associated with the 3-stage clarifier unusable. Area-specific activities and general field activities for facility closure are described below.

2.1 ACTIVITIES

Closure activities were performed by Kleinfelder and it's subcontractor, Marcor Environmental. Kleinfelder provided site observation and sampling services. Field activities were performed beginning January 16, 2006 and terminating on March 29, 2006. Field activities were performed in conjunction with the aboveground closure and aboveground tank closure activities.

2.1.1 Hydraulic Lifts

The hydraulic lifts, tank and the associated attached hydraulic piping were vacuumed of all fluids, excavated, and removed from the site. The initial excavation dimensions for each hydraulic lift were approximately 4 by 4 feet to a depth of 8 feet. Following hydraulic lift removal, one soil sample was collected from the bottom of each excavation. Analytical results from several samples indicated levels of Total Petroleum Hydrocarbons (TPH) greater than residential Environmental Screening Levels (ESLs) published by the California Regional Water Quality Control Board, San Francisco Bay Region (RWQCB) (RWQCB, 2005) in hydraulic lifts HL-4, HL-5, HL-6, HL-8, HL-11, HL-13, and HL-15. Soil in these areas was further excavated, to remove contamination. A 4- by 4-foot area at each of hydraulic lifts HL-4, HL-5, HL-6, HL-8 and HL-15 was excavated to a depth of 12 feet. A 4- by 4-foot area at each of hydraulic lifts HL-11 and HL-13 was excavated to a depth of 14 feet. Excavations were backfilled with clean, imported material. Excavation of contaminated soil was an approved variation from the closure plan.

Copyright 2006 Kleinfelder, Inc.

For the additional 3 lifts discovered during building demolition (HL-17, HL-18, and HL-19), the hydraulic lifts, tank and the attached hydraulic piping were vacuumed of all fluids, excavated, and removed. Following hydraulic lift removal, one soil sample was collected from the bottom of each excavation. Based on the confirmation samples, additional excavation was performed on each hydraulic lift. For lifts HL-17 and HL-18, the additional excavation was near the surface only. HL-19 was excavated to a depth of 14 feet. The excavations were backfilled with soil from other areas of the site.

Hydraulic fluid was collected and disposed as outlined in Section 2.1.5. Excavated soil was collected and disposed as outlined in Section 2.1.6.

2.1.2 Three-Stage Clarifier

The Three-Stage Clarifier was vacuumed of all fluids, triple rinsed with non-phosphate soap, steam cleaned, excavated, and disposed as construction debris. This was an approved variation by Richard Baker of the SCCFD from the closure plan, which called for the clarifier to be steam cleaned and filled with sand to render it unusable. Wastewater was collected and disposed as outlined in Section 2.1.5.

2.1.3 Piping Associated with the Three-Stage Clarifier

The underground piping was decontaminated prior to capping in place. Decontamination included draining the contents, and triple rinsing with three 2-gallon slugs (10% of the pipe's capacity) of non-phosphate soap. The soap was collected within the three-stage clarifier and disposed as outlined in Section 2.1.5. After triple rinsing, the piping was capped at both ends. Piping will be removed as part of the building demolition activities.

2.1.4 Sampling Along Removed Piping and Three-Stage Clarifier

Soil samples were collected from the clarifier pit and every 20 feet along the surface of the pipe excavation. The total length of piping associated with the clarifier (on the property) was approximately 300 feet. The sample locations, labeled B1 through B19, are depicted on Plate 3.

2.1.5 Aqueous Waste Disposal

The wastewater generated during closure activities was containerized. Prior to disposal, samples were collected and analyzed for TPH, metals and volatile organic

Copyright 2006 Kleinfelder, Inc.

compounds (VOCs) for characterization as hazardous or non-hazardous waste. The wastewater was disposed of as Non-RCRA Hazardous Liquid Waste at Evergreen Oil, Inc., a licensed disposal facility. Wastewater from the three-stage clarifier and piping was combined with wastewater from four aboveground storage tanks (ASTs) prior to sampling and disposal. Closure activities for the ASTs are included in another closure report. Sampling for VOCs was not included in the closure plan, but was required for waste disposal.

2.1.6 Hydraulic Fluid Disposal

The hydraulic fluid from the hydraulic lifts was containerized. Prior to disposal, samples were collected and analyzed for polychlorinated biphenyls (PCBs) for characterization as hazardous or non-hazardous waste. The waste fluid was disposed of as non-RCRA hazardous liquid waste at Evergreen Oil, Inc.

2.1.7 Soil Disposal

Excavated soil was sampled and analyzed for TPH motor oil, PCB's, VOCs, semi-volatile organic compounds (SVOCs), cadmium, chromium, lead, nickel and zinc for characterization as hazardous or non-hazardous waste. The soil from HL-4, HL-5, HL-6, HL-8, HL-11, HL-13, and HL-15 was removed from the site between February 23, and February 27, 2006, and was disposed of as Class II Cover Soil at Altamont Landfill, a licensed disposal facility.

2.2 Fire Department Site Inspections

SCCFD representative Richard Baker was on site January 20, January 25, January 31, February 17, February 23 and March 29, 2006. The January 20, 2006 inspection was in conjunction with sampling for hydraulic lift removal. Mr. Baker noted that HL-7 and the tank between the dual lift HL-14 showed evidence of staining on the bottom and sides respectively, indicating the potential for leakage of hydraulic fluid. Mr. Baker also observed sample locations. The January 25, 2006 inspection included observation of the sampling sites for the three-stage clarifier and piping. Additional notes for these dates address topics related to aboveground closure and are further discussed in Kleinfelder's report titled Facility Closure Report – Aboveground Closure Activities. Copies of the Inspection Notices are included in Appendix B. The January 31 and February 17, 2006 inspections addressed aboveground tank removal and aboveground closure respectively and are further addressed in Kleinfelder's additional closure

Copyright 2006 Kleinfelder, Inc.

reports. The February 23, 2006 inspection documented completion of closure activities. The March 29, 2006 inspection included observation of sampling after the removal of the three additional hydraulic lifts identified during building demolition.

Copyright 2006 Kleinfelder, Inc.

3.1.3 Soil Sampling

Soil samples were collected directly from the excavation areas in glass jars and Encore sample containers. The soil samples were labeled with a unique identification number and placed in an iced chest for transport to SPL, Inc. in Houston, Texas, which is certified under California's Environmental Laboratory Accreditation Program (ELAP). Soil samples from the hydraulic lift excavations were analyzed for TPH as motor oil by EPA Method 8015M. Soil samples from the three-stage clarifier excavations and associated piping were analyzed for the following:

- VOCs, including oxygenates, ethylene dichloride, and ethylene dibromide, by EPA Method 8260;
- SVOCs by EPA Method 8270C;
- CAM 17 metals by EPA Method 6010, 7470 or 7471; and
- TPH as motor oil by EPA Method 8015M;

The results of these samples were used to assess the extent of contamination in soil and for hazardous waste classification purposes and are discussed in Section 3.2.

3.2 RESULTS

The following sections describe the results of the sampling activities.

3.2.1 Hydraulic Fluid Sampling

On January 16, 2006, one sample was collected from the hydraulic fluid as previously discussed. The laboratory did not report levels above the analytical limit of detection for the PCBs analyzed. Results are included in Appendix C. Based on the analytical results, Evergreen Oil, Inc. was able to accept the water for disposal as Non-RCRA Hazardous Waste (See Section 4.0).

3.2.2 Water Sampling

On January 16 and January 26, 2006, samples of water from the clarifier and piping and from wastewater generated during closure activities were collected as previously discussed. These samples were identified as Service Pit Water, Clarifier Water, W-1, W-2, and W-3 on the laboratory chain-of-custody. Sample results are presented in Table 1 and included in Appendix C.

Copyright 2006 Kleinfelder, Inc.

3.2.3 Soil Sampling

The following sections describe the soil sampling activities.

3.2.3.1 Three-Stage Clarifier and Piping

On January 25 and January 26, 2006, a total of nineteen soil samples (B-1 through B-19) were collected along the three-stage clarifier excavations and associated piping at the approximate depth of the clarifier or piping. Samples from the piping were collected every 20-feet at the approximate depth of the piping for that location. Three "background" soil samples, BG-1, BG-2, and BG-3, were subsequently collected on February 2, 2006, at depths of approximately three feet bgs in different areas of the site in order to evaluate concentrations in the site soil. These sample locations are shown on Plate 3. Sample results are presented in Table 2 and included in Appendix D. Although some metals concentrations detected in the samples are above the ESLs, they are within the range of background sample results. This suggests that the concentrations detected are due to naturally occurring metals, rather than activities at the facility.

3.2.3.2 Hydraulic Lifts

On January 20, 2006, a total of eighteen soil samples (HL-1 through HL-18) were collected from the hydraulic lift excavations for the lifts identified in the work plan. Samples from excavated areas were collected from approximately 6 inches below the surface of the excavation floor. Based on the results of the initial sampling, over-excavation was performed on HL-4, HL-5, HL-6, HL-8, HL-11, HL-13, and HL-15. Following additional excavation, samples were collected from the bottom of each excavation and from the sidewall at one half the depth of the excavation on February 2, 2006. Sample results are presented in Table 3 and included in Appendix D.

Following removal of HL-17, HL-18, and HL-19 on March 29, 2006, one soil sample was collected from the base of each excavation. Each lift was further excavated following the initial sampling because contamination was present above ESLs. For HL-18 and HL-19, the additional excavation consisted of extending the excavation vertically to an additional depth of 2 feet and 4 feet, respectively. An additional sample was collected from the depths of the over excavation. For HL-17, the soil was excavated to a depth of 14 feet, and the width of the excavation was increased. One sample was collected

Copyright 2006 Kleinfelder, Inc.

from the base of the excavation and one from the sidewall at one-half the depth of the excavation. Sample results are presented in Table 4 and included in Appendix D.

3.2.3.3 Soil Stockpile

One sample of stockpiled soil from the first hydraulic lift excavation was collected on February 2, 2006, and analyzed for TPH motor oil, PCB's, VOCs, SVOCs, cadmium, chromium, lead, nickel and zinc. Sample results are presented in Table 5 and included in Appendix D.

Soil from the excavations performed on HL-17, HL-18, and HL-19 was segregated by hydraulic lift and stockpiled. Three soil stockpile samples, SP-1, SP-2, and SP-3 (collected from the stockpiled soil excavated from HL-17, HL-18, and HL-19, respectively) were collected on March 29, 2006. The results are presented in Table 4 and are included in Appendix D. The classification, transport, and disposal of this stockpile will be reported as an addendum to this closure report. The stockpiled soil was removed from the site during the week of April 24, 2006.

Copyright 2006 Kleinfelder, Inc.

4.0 WASTE DISPOSAL

The disposal of wastewater, hydraulic fluid, and soil is described below.

4.1 WASTEWATER DISPOSAL

Wastewater (1,160 gallons) was removed from the site and disposed of as Non-RCRA Hazardous Liquid Waste, at Evergreen Oil, Inc. Copies of the waste manifests are included in Appendix E.

4.2 HYDRAULIC FLUID DISPOSAL

The hydraulic fluid from the hydraulic lifts (645 gallons) was removed from site and disposed of as Non-RCRA Hazardous Waste, Liquid at Evergreen Oil, Inc. A copy of the waste manifest is included in Appendix E.

4.3 SOIL DISPOSAL

Approximately 448 tons of soil was removed from the site and disposed of as Class II Cover Soil at Altamont Landfill during the week of February 20, 2006. An additional 112 tons of soil was stockpiled from the excavation of HL-17 , HL-18, and HL-19; and was removed during the week of April 24, 2006. Copies of the waste manifests are included in Appendix E.

Copyright 2006 Kleinfelder, Inc.

5.0 CONCLUSIONS

All requirements outlined in the closure permits were satisfied. TPH-impacted soil was detected above residential Environmental Screening Levels (ESLs) in several soil samples. Suspected TPH-impacted soil was excavated and disposed at a landfill. Confirmation samples were collected from the bottom and side of the excavations prior to backfilling. TPH was not detected above ESLS in the confirmation samples.

Based on the removal of all known hazardous materials, decontamination of areas with visible staining, and the sampling results, Kleinfelder recommends no further action at the Former Anderson Chevrolet Dealership facility.

Copyright 2006 Kleinfelder, Inc.

6.0 LIMITATIONS

This report was prepared in general accordance with accepted standards of care that exist in California at the time the work was completed. It should be recognized that definition and evaluation of environmental conditions are a difficult and inexact science. The scope of services described here is not intended to be inclusive, to identify all potential concerns, or to eliminate the possibility of environmental problems. With current technology, no level of assessment can show conclusively that a property or its structures are completely free of contaminated and/or hazardous substances. Therefore, Kleinfelder cannot offer a certification that the recommendations made in this report will clear any property of environmental liability.

This report may be used only by the client and only for the purposes stated, within a reasonable time from its issuance. Land use, site conditions (both on- and off-site) or other factors may change over time, and additional work may be required. Based on the intended use of the report, Kleinfelder may require that additional work be performed and that an updated report be issued. Non-compliance with any of these requirements, unless specifically agreed to in advance by Kleinfelder in writing, will release Kleinfelder from any liability resulting from the use of this report by any unauthorized party. Non-commercial, educational and scientific use of this report by regulatory agencies is regarded as a "fair use" and not a violation of copyright. Regulatory agencies may make additional copies of this document for internal use. Copies may also be made available to the public as required by law.

Conclusions and recommendations presented in this report are based on the results of the scope of work presented in Kleinfelder's proposal. Only work described herein was performed. As such, Kleinfelder cannot render opinions on issues not resulting directly from the work performed.

Copyright 2006 Kleinfelder, Inc.

7.0 REFERENCES

EFI Global, 2005. *Site Exit Screen, Former Anderson Chevrolet Dealership, 20955 Stevens Creek Boulevard, Cupertino, CA 95014*. March 15.

Kleinfelder, 2005. Facility Closure Plan Former Anderson Chevrolet Dealership, 20955 Stevens Creek Boulevard, Cupertino, CA 95014. November 16.

RWQCB, 2005. Screening for Environmental Concerns at Sites with Contaminated Soil and Groundwater. Interim Final. February.

Copyright 2006 Kleinfelder, Inc.

TABLE 2
SOIL SAMPLING RESULTS
3-STAGE CLARIFIER AND PIPING

Analyte	Method	Boring Number																			Background Samples			WDCB - ESL
		B-1	B-2	B-3	B-4	B-5	B-6	B-7	B-8	B-9	B-10	B-11	B-12	B-13	B-14	B-15	B-16	B-17	B-18	B-19	BG1-3	BGZ-3	BG3-3	Residential Land Use
Volatile Organic Compounds (ug/kg)	8260B																							
		ND	ND	ND	ND	ND	ND	ND	ND	ND	ND	ND	ND	ND	ND	ND	ND	ND	ND	ND	—	—	—	various
Petroleum Hydrocarbons (mg/kg)	8015M																							
TPH (Motor Oil)		54	ND	ND	11	32	33	19	170	22	51	14	ND	10	ND	17	30	220	58	ND	—	—	—	500
Metals (mg/kg)																								
Antimony	6010B	ND	ND	ND	ND	ND	ND	ND	ND	ND	ND	ND	ND	ND	ND	ND	ND	0.53	ND	ND	ND	ND	ND	6.1
Arsenic	6010B	6.71	5.44	2.85	5.19	4.42	7.11	8.82	4.86	5.53	4.47	4.53	4.33	3.2	2.86	3.74	5.27	3.54	4.91	3.6	4.9	10.7	5.7	5.5
Barium	6010B	169	111	387	115	129	152	166	109	142	123	127	113	109	111	132	174	215	189	111	134	305	301	750
Beryllium	6010B	0.798	0.865	0.392	0.814	0.536	0.826	0.857	0.563	0.881	0.484	0.716	0.639	0.883	0.734	0.638	0.902	0.66	0.804	0.731	0.782	1.46	1.4	4.0
Cadmium	6010B	ND	ND	ND	ND	ND	ND	ND	ND	ND	ND	ND	ND	ND	ND	ND	ND	ND	ND	ND	ND	0.39	ND	1.7
Chromium	6010B	37.9	71.4	35.4	47.2	46	72.2	70	46.8	54	36.6	46.9	44.5	37.3	31.4	50.9	54.4	33.2	53.5	36.5	44	126	94.7	56
Cobalt	6010B	15.9	19.1	16.4	14.8	13.5	18.2	20.7	13.5	11.7	12.8	13.3	14.2	11.8	11.2	12.1	14.7	8.46	14.8	11.2	12.7	30.7	28.3	10
Copper	6010B	39.8	46.9	71.7	32.8	38	45.3	50.3	43	31.2	30.9	31.4	25.8	22.5	19.2	26.5	47.2	58.2	38.9	21.9	29.7	110	53.3	230
Lead	6010B	6.45	6.51	3.85	7.8	13.3	9.38	10.3	46.7	8.06	11.6	6.33	5.66	5.68	5.02	6.49	14.8	11.8	13.4	7.26	51.8	43	18.5	150
Mercury	7471A	0.114	0.035	ND	0.0333	0.0462	0.0677	0.158	0.109	0.0465	ND	0.0588	ND	ND	ND	0.0865	0.0491	0.0474	0.0422	ND	0.0339	0.0613	ND	3.7
Molybdenum	6010B	0.841	ND	ND	ND	0.509	0.655	0.756	ND	ND	ND	ND	0.566	0.59	ND	ND	ND	0.633	0.536	0.681	0.858	0.713	1.28	40
Nickel	6010B	76	74.2	70.3	52.3	51.8	75.3	74.7	45.5	46.4	44.9	51.5	43.4	37.5	40.5	42.2	57.1	41.2	47.6	35	38.2	108	81.7	150
Selenium	6010B	1.88	1.92	1.53	1.61	1.43	1.95	2.43	1.47	1.6	1.44	ND	ND	ND	ND	ND	ND	ND	ND	ND	ND	ND	ND	10
Silver	6010B	ND	ND	ND	ND	ND	ND	ND	ND	ND	ND	ND	ND	ND	ND	ND	ND	ND	ND	ND	ND	ND	ND	20
Thallium	6010B	ND	ND	ND	ND	ND	ND	ND	ND	ND	ND	ND	ND	ND	ND	ND	ND	ND	ND	ND	ND	ND	ND	1.0
Vanadium	6010B	56.6	79	67.4	50.3	47.6	85.5	71.6	49.6	53.2	40.6	53	52.9	41.1	39.1	54.3	62.4	49.8	64.4	45.6	49.8	126	114	110
Zinc	6010B	58.4	63	39	47.1	47.6	83.5	66.7	62.7	44.9	44.7	41	40.2	37.6	34.6	37.1	58.8	135	71.1	38.4	83.5	117	117	600

Samples analyzed by SPL of Houston, TX
All laboratory data met EPA and laboratory specifications for quality assurance and quality control

Notes: mg/kg - Milligrams per kilogram
ug/L - Micrograms per Liter
— Not Available
ND - Not Detected
TPH - Total Petroleum Hydrocarbons
ESLs - Environmental Screening Levels
RWQCB - Regional Water Quality Control Board
Shaded - At or above ESL, but below background levels

Copyright 2006 Kleinfelder, Inc.

TABLE 3
SOIL SAMPLING RESULTS
HYDRAULIC LIFT EXCAVATIONS

	Sample Location	TPH (motor oil) EPA Method 8015M (mg/kg)
Initial Samples	HL1	380
	HL2	330
	HL3	200
	HL4	970
	HL5	720
	HL6	5500
	HL7	120
	HL8	520
	HL9	110
	HL10	82
	HL11	1500
	HL12	440
	HL13	1600
	HL-West-14	250
	T14	180
	HL-East-14	240
	HL15	650
	HL16	79
Post Excavation	HL4-B-12	ND
	HL4-S-6	ND
	HL5-B-12	ND
	HL5-S-6	ND
	HL6-B-12	ND
	HL6-S-6	ND
	HL8-B-12	ND
	HL8-S-6	ND
	HL11-B-14	ND
	HL11-S-7	ND
	HL13-B-14	ND
	HL13-S-7	ND
	HL15-B-12	ND
	HL15-S-6	ND
RWQCB - ESL Residential Land Use		500

Samples analyzed by SPL of Houston, TX
All laboratory data met EPA and laboratory specifications for

Notes: mg/kg - Milligrams per kilogram
— Not Available
ND - Not Detected
TPH - Total Petroleum Hydrocarbons
ESLs - Environmental Screening Levels
RWQCB - Regional Water Quality Control Board
Shaded - At or above ESL

Copyright 2006 Kleinfelder, Inc.

TABLE 4
SOIL SAMPLING RESULTS

Sample Location	Sample Depth (ft bgs)	TPH (motor oil) EPA Method 8015M (mg/kg)
HL-17	7	340
	9.5	420
	14	26
HL-18	2	ND
	10	ND
HL-19	4	ND
	10	(a)
SP-1		820
SP-2		73
SP-3		55
RWQCB ESLs	Residential Land Use	500

Samples analyzed by SPL of Houston, TX

All laboratory data met EPA and laboratory specifications for quality assurance

Notes: mg/kg - Milligrams per kilogram

ft bgs - feet below ground surface

(a) - Sample was received broken

--- Not Available

ND - Not Detected at or above the laboratory detection limit

TPH - Total Petroleum Hydrocarbons

ESLs - Environmental Screening Levels

RWQCB - Regional Water Quality Control Board

Shaded - At or above ESL but below background levels.

Copyright 2006 Kleinfelder, Inc.

TABLE 5
SOIL SAMPLING RESULTS
SOIL STOCKPILE

Analyte	Method	Soil Stockpile Sample	Background Samples			RWQCB - ESLs	Hazardous Waste Criteria	
		SS-1	BG1-3	BG2-3	BG3-3	Residential Land Use	TTLC	10 x STLC
Volatile Organic Compounds (ug/kg)	8260B							
		ND	---	---	---	various	---	---
SemiVolatile Organic Compounds (ug/kg)	8260C							
		ND	---	---	---	various	---	---
Polychlorinated Biphenyls (mg/kg)	8082							
		ND	---	---	---	500	---	---
Petroleum Hydrocarbons (mg/kg)	8015							
TPH (Motor Oil)		130	---	---	---	500	---	---
Metals (mg/kg)								
Cadmium	6010B	ND	ND	0.39	ND	1.7	100	10
Chromium	6010B	79.4	44	126	94.7	58	2,500	50
Lead	6010B	12.2	51.8	43	18.5	150	1,000	50
Nickel	6010B	80	38.2	108	81.7	150	2,000	200
Zinc	6010B	75.8	63.5	117	117	600	5,000	2,500

Samples analyzed by SPL of Houston, TX
All laboratory data met EPA and laboratory specifications for quality assurance and quality control.

Notes: mg/kg - Milligrams per kilogram
--- Not Available
ND - Not Detected
TPH - Total Petroleum Hydrocarbons
ESLs - Environmental Screening Levels
RWQCB - Regional Water Quality Control Board
Shaded - At or above ESL, but below background levels

Copyright 2006 Kleinfelder, Inc.

July 30, 1998

Mr. Paul Weiss
10130 Byrd Lane
Los Altos Hills, CA 94022

Dear Mr. Weiss:

Subject: Fuel Leak Site Case Closure—Anderson of Cupertino, 20955 Stevens Creek Boulevard, Cupertino, CA; Case No. 07S2W13E03f

This letter transmits the enclosed underground storage tank (UST) case closure letter in accordance with Chapter 6.75 (Article 4, Section 25299.37[h]). The State Water Resources Control Board adopted this letter on February 20, 1997. As of March 1, 1997, the Santa Clara Valley Water District is required to use this case closure letter for all UST leak sites. We are also transmitting to you the enclosed case closure summary. These documents confirm the completion of the investigation and cleanup of the reported release at the subject site. The subject fuel leak case is closed.

If you have any questions, please call Ms. Christine Tulloch at the Camden Office, (408) 927-0710, extension 2636. Thank you.

Sincerely,

ORIGINAL SIGNED BY

James S. Crowley, P.E.
Special Programs Engineer
Leaking Underground Storage Tank Oversight Program

Enclosures:
1. Case Closure Letter
2. Case Closure Summary

cc: Mr. Chuck Headlee (w/enc)
Regional Water Quality Control Board
San Francisco Bay Region
2101 Webster Street, Suite 500
Oakland, CA 94612

Mr. Steve Mizera (w/enc)
Division of Clean Water
State Water Resources Control Board
P.O. Box 944212
Sacramento, CA 94244-2120

Ms. Nancy Commoncho
Division of Clean Water Programs
Underground Storage Tank Cleanup Fund
State Water Resources Control Board
P.O. Box 944212
Sacramento, CA 94244-2120

J. Crowley, C. Tulloch (w/orig enc), Database (w/enc)

CT:lcg:FL9482ug

OK 9/2/98

July 30, 1998

Mr. Paul Weiss
10130 Byrd Lane
Los Altos Hills, CA 94022

Dear Mr. Weiss:

Subject: Fuel Leak Site Case Closure—Anderson of Cupertino, 20955 Stevens Creek Boulevard, Cupertino, CA; Case No. 07S2W13E03f

This letter confirms the completion of a site investigation and remedial action for the underground storage tank(s) formerly located at the above-described location. Thank you for your cooperation throughout this investigation. Your willingness and promptness in responding to our inquiries concerning the former underground storage tank(s) are greatly appreciated.

Based on information in the above-referenced file and with the provision that the information provided to this agency was accurate and representative of site conditions, no further action related to the underground tank release is required.

This notice is issued pursuant to a regulation contained in Section 2721(e) of Title 23 of the California Code of Regulations.

Please contact our office if you have any questions regarding this matter.

Sincerely,

ORIGINAL SIGNED BY

James S. Crowley, P.E.
Special Programs Engineer
Leaking Underground Storage Tank Oversight Program

FL9482ug

Santa Clara Valley Water District

CASE CLOSURE SUMMARY
LEAKING UNDERGROUND FUEL STORAGE TANK PROGRAM

I. AGENCY INFORMATION

Date: July 1, 1998

Agency Name: Santa Clara Valley Water District	Address: 5750 Almaden Expressway
City/State/Zip: San Jose, CA 95118	Phone: (408) 265-2600
Responsible Staff Person: Christine A. Tulloch	Title: Water Quality Specialist

II. CASE INFORMATION

Site Facility Name: Anderson of Cupertino		
Site Facility Address: 20955 Stevens Creek Boulevard, Cupertino, CA 95014		
RB LUSTIS Case No.: —	Local Case No.: 07S2W13E03f	LOP Case No.: —
URF Filing Date: 05/08/98	SWEEPS No.: —	APN: 326-31-020

Responsible Parties	Addresses	Phone Number
Mr. Paul Weiss	10130 Byrd Lane, Los Altos Hills, CA 94022	(408) 253-4000

Tank I.D. No	Size in Gallons	Contents	Closed In Place/Removed?	Date
1	550	Waste oil	Removed	02/20/98
Piping			—	—

III. RELEASE AND SITE CHARACTERIZATION INFORMATION

Cause and Type of Release: No holes, corrosion, or pitting observed.		
Site characterization complete? Yes	Date Approved By Oversight Agency: N/A	
Monitoring wells installed? No	Number: —	Proper screened interval? —
Highest GW Depth Below Ground Surface: —	Lowest Depth: —	Flow Direction: —
Most Sensitive Current Use: Potential drinking water		

Summary of Production Wells in Vicinity: Three wells fall within ¼ mile of the site. Well 07S2W14H001 is a 300-foot deep agricultural well that was administratively destroyed in 1964 and is approximately 1,000 feet west of the site. Well 07S2W14J014 is approximately 1,000 feet southwest of the site. Well 07S2W14J099 is approximately 860 feet northeast of the site. No other information is available on Wells 07S2W14J099 and 07S2W14J014.

Are drinking water wells affected? No	Aquifer Name: Santa Clara Valley Basin
Is surface water affected? No	Nearest SW Name: Junipero Serra Channel and Regnart Creek
Off-Site Beneficial Use Impacts (Addresses/Locations): None reported	
Reports on file? Yes	Where are reports filed? Santa Clara Valley Water District

TREATMENT AND DISPOSAL OF AFFECTED MATERIAL			
Material	Amount (Include Units)	Action (Treatment or Disposal w/Destination)	Date
Tank	550-gallon	Erickson, Richmond	02/20/98
Piping	Unknown	Unknown	—
Free Product	25-gallon waste oil	Unknown	—
Soil	Unknown	Unknown	—
Groundwater	—	—	—
Barrels	—	—	—

MAXIMUM DOCUMENTED CONTAMINANT CONCENTRATIONS—BEFORE AND AFTER CLEANUP									
Contaminant	Soil (ppm)		Water (ppb)		Contaminant	Soil (ppm)		Water (ppb)	
	Before	After	Before	After		Before	After	Before	After
TPH (Gas)	ND	NS	NS	NS	Xylene	ND	NS	NS	NS
TPH (Diesel)	ND	NS	NS	NS	Ethylbenzene	ND	NS	NS	NS
Benzene	ND	NS	NS	NS	Oil & Grease	320	NS	NS	NS
Toluene	ND	NS	NS	NS	Heavy Metals (Lead/Zinc)	140/62	NS	NS	NS
Other (Zinc) (8240/8270)	ND	NS	NS	NS	MTBE	NS	NS	NS	NS

Description of Interim Remediation Activities: —

IV. CLOSURE

Does completed corrective action protect existing beneficial uses per the Regional Board Basin Plan? Yes		
Does completed corrective action protect potential beneficial uses per the Regional Board Basin Plan? Yes		
Does corrective action protect public health for current land use? Santa Clara Valley Water District staff does not make specific determinations concerning public health risk. However, it does not appear that the release would present a risk to human health.		
Site Management Requirements: None required		
Should corrective action be reviewed if land use changes? No		
Monitoring Wells Decommissioned: No	Number Decommissioned: —	Number Retained: —
List Enforcement Actions Taken: None taken		
List Enforcement Actions Rescinded: None rescinded		

V. ADDITIONAL COMMENTS, DATA, ETC.

Considerations and/or Variances: The 550-gallon waste oil tank was found to be in good condition with no holes observed upon excavation. One soil sample was collected approximately 10 feet below grade at the eastern and western ends of the tank excavation. Four soil samples were taken from the excavated soil stockpile, where motor oil was found to be 140 parts per million.

The most significant level of oil and grease and metals were detected in the native soil. However, due to the relatively low mobility of oil and metals and the good condition of the tank, it does not appear that a significant release occurred.

Conclusion: Santa Clara Valley Water District staff has concluded that the relatively small amount of residual soil contamination does not pose a threat to the beneficial uses of water.

VI. LOCAL AGENCY REPRESENTATIVE DATA

Prepared by: Christine A. Tulloch	Title: Water Quality Specialist
Signature:	Date: July 10, 1998
Approved by: James S. Crowley, P.E.	Title: Special Programs Engineer (acting)
Signature:	Date: 7/14/98

This closure approval is based upon the available information and with the provision that the information provided to this agency was accurate and representative of site conditions.

Attachments:

1. Site Vicinity Map
2. Site Plan

This document and the related CASE CLOSURE LETTER, shall be retained by the lead agency as part of the official site file.

Printed from TOPO! ©1997 Wildflower Productions (www.topo.com)

HK2, Inc./SEMCO 70 Chemical Way Redwood City, California	**LEGEND** ☆ = Site Location	**SITE LOCATON MAP** Anderson Chevrolet 20955 Stevens Creek Blvd. Cupertino, California **FIGURE 1**
Project 97-0347		
FN: 97-0347.F1 DWG: MWD 4/98		

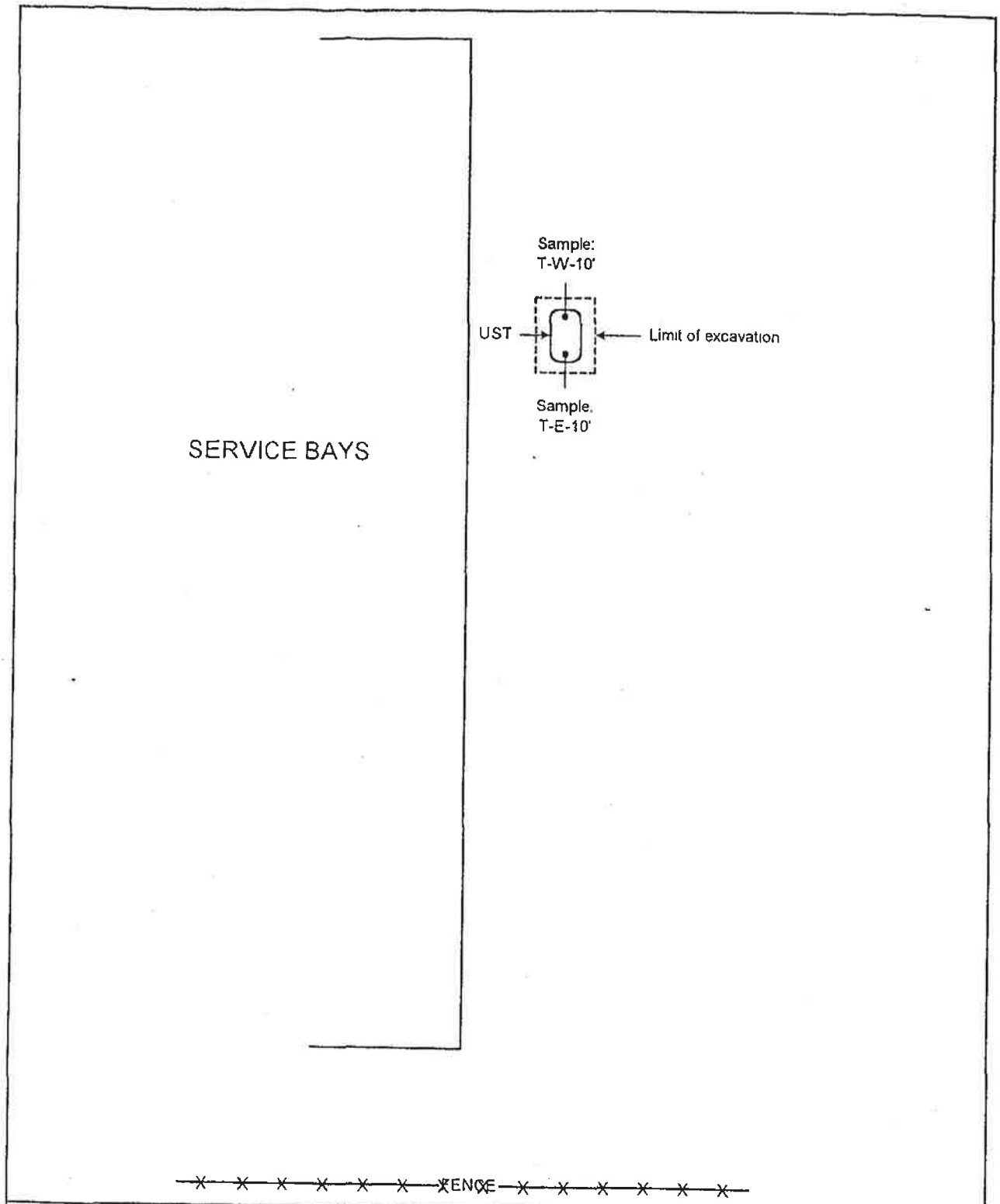

HK2, Inc./SEMCO 70 Chemical Way Redwood City, Calfornia Project 97-0347 FN: 97-0347.F2 DWG. MWD 4/98	**LEGEND** N Scale in Feet (approximate) 0 10 20	**SITE PLAN** Anderson Chevrolet 20955 Stevens Creek Blvd. Cupertino, California **FIGURE 2**

A

FDID	State	Incident Date (MM DD YYYY)	Station	Incident Number	Exposure
43080	CA	10/10/2012	CU	2840028	000

NFIRS - 1 Basic

B Location

Address Type	Number/Milepost	Prefix	Street or Highway	Street Type	Suffix
3 - In front of	20833		STEVENS CREEK		

Apt./Suite/Room	City	State	Zip Code
	CUPERTINO	CA	95014

Census Tract

Cross street or directions, as applicable

C Incident Type

412 - Gas leak (natural

Incident Type

D Aid Given or Received

Their FDID | Their State | Their Incident Number

N - None

Type Aid Given or Recieved

E1 Dates & Times Midnight is 0000

	Month	Day	Year	Hour	Min	Seconds
Alarm	10	10	2012	09	22	28
Arrival	10	10	2012	09	25	47
Controlled						
Last Unit Cleared	10	10	2012	09	38	52

E2 Shifts & Alarms Local Option

Shift or platoon	Alarms	District
A	1	CUP

E3 Special Studies Local Option

Special Study ID# | Special Study Value

F Actions Taken

86 - Investigate

Actions Taken

G1 Resources

[Y] Check this box and skip this section if an Apparatus or Personnel form is used.

	Apparatus	Personnel
Suppression	0	0
EMS	0	0
Other	5	14

[ ] Check box if resource counts include aid received resources.

G2 Estimated Dollar Losses & Values

LOSSES: Required for all fires if known. Optional for non fires.

Property $

Contents $

PRE-INCIDENT VALUE: Optional

Property $

Contents $

H1 Casualties

	Deaths	Injuries
Fire Service	0	0
Civilian	0	0

H2 Detector

H3 Hazardous Materials Release

I Mixed Use Property

J Property Use: 599 - Business office

K1 Person/Entity Involved

Mr., Ms., Mrs. | PII First Name | MI | PII Last Name | Suffix

PII Number | Prefix | PII Street or Highway | PII Street Type | Suffix

Post Office Box | Apt./Suite/Room | PII City

PII State | PII Zip Code | PII Business name (if applicable) | PII Area Code | Phone Number

K2 Owner

Mr., Ms., Mrs. | First Name | MI | Last Name | Suffix

Number | Prefix | Street or Highway | Street Type | Suffix

Post Office Box | Apt./Suite/Room | City

State | Zip Code | Business name (if applicable) | Area Code | Phone Number

A

FDID	State	Incident Date (MM DD YYYY)	Station	Incident Number	Exposure
43080	CA	10/10/2012	CU	2840028	000

NFIRS Remarks

Remarks

1. Truck 1, Engine 1, Engine 9, Engine 16 and Battalion 2 crews responded to a gas investigation. 2. Upon arrival Truck 1 crew found a 2 story office building with nothing showing. Engine 1 Captain established Stevens Creek Incident Command. 3. Truck 1 crew met with the contractor who stated his crew had hit a 1" gas line and had clamped it off. Truck 1 crew investigated and found the gas line had been clamped and was not actively leaking. Truck 1 crew cancelled the balance of the response and terminated command. Truck 1 crew used a 4 gas detector in the building and there were no detected levels of gas inside the structure. 4. The scene was turned over to the contractor and Pacific Gas & Electric representative.

M Authorization

Officer in charge ID	Signature	Position or rank	Assignment	Month Day Year
39878	Mark Shumate	C	T1	10/10/2012

Member making report ID	Signature	Position or rank	Assignment	Month Day Year
39878	Mark Shumate	C	T1	10/10/2012

FDID	State	Incident Date (MM DD YYYY)	Station	Incident Number	Exposure
43080	CA	10/10/2012	CU	2840028	000

NFIRS - 9
Apparatus or Resources

B Apparatus or Resource (Use codes listed below)		Dates and Times (Month Day Year Hours/Mins)		Sent (X)	Number of People	Use (Check ONE box for each apparatus to indicate its main use at the incident.)	Actions Taken	
1	ID: E16	Dispatch	10/10/2012 09:22	X	3		93	
	Type: 11	Arrival	10/10/2012 09:25			0 - Other		
		Clear	10/10/2012 09:29					
2	ID: T1	Dispatch	10/10/2012 09:22	X	4		86	
	Type: 13	Arrival	10/10/2012 09:26			0 - Other		
		Clear	10/10/2012 09:38					
3	ID:	Dispatch	09:22	X	1			
	Type:	Arrival				0 - Other		
		Clear						
4	ID:	Dispatch						
	Type:	Arrival						
		Clear						
5	ID:	Dispatch						
	Type:	Arrival						
		Clear						
6	ID:	Dispatch						
	Type:	Arrival						
		Clear						
7	ID:	Dispatch						
	Type:	Arrival						
		Clear						
8	ID:	Dispatch						
	Type:	Arrival						
		Clear						
9	ID:	Dispatch						
	Type:	Arrival						
		Clear						
10	ID:	Dispatch						
	Type:	Arrival						
		Clear						
11	ID:	Dispatch						
	Type:	Arrival						
		Clear						
12	ID:	Dispatch						
	Type:	Arrival						
		Clear						
13	ID:	Dispatch						
	Type:	Arrival						
		Clear						

A	FDID	State	Incident Date (MM DD YYYY)	Station	Incident Number	Exposure	NFIRS - 10 Personnel
	43080	CA	10/10/2012	CU	2840028	000	

B Apparatus or Resource		Dates and Times (Month Day Year Hours/Mins)		Sent [X]	Number of People	Use (Check ONE box for each apparatus to indicate its main use at the incident.)	Actions Taken (List up to 4 actions for each apparatus and each personnel.)
1	ID E16	Dispatch	10/10/2012 09:22:49	Sent			93
		Arrival	10/10/2012 09:25:47	X	3	0 - Other	
	Type 11	Clear	10/10/2012 09:29:09		#		

Personnel ID	Name	Rank or Grade	Attend [X]	Action Taken	Action Taken	Action Taken	Action Taken
45437	Nunez, Dani	F					
45441	Weber, Anne	F					
16468	Werner, Jim	C					

2	ID T1	Dispatch	10/10/2012 09:22:48	Sent			86
		Arrival	10/10/2012 09:26:40	X	4	0 - Other	
	Type 13	Clear	10/10/2012 09:38:52		#		

Personnel ID	Name	Rank or Grade	Attend [X]	Action Taken	Action Taken	Action Taken	Action Taken
51687	Cohen, Davi	F					
39878	Shumate, Ma	C					
45440	Van Hook, P	F					
41288	Woods, Tiff	F					

3	ID B2	Dispatch	10/10/2012 09:22:50	Sent			
		Arrival	10/10/2012 09:28:54		1	0 - Other	
	Type 92	Clear	10/10/2012 09:30:12		#		

Personnel ID	Name	Rank or Grade	Attend [X]	Action Taken	Action Taken	Action Taken	Action Taken

A	FDID	State	Incident Date (MM DD YYYY)	Station	Incident Number	Exposure	NFIRS - 10 Personnel
	43080	CA	10/10/2012	CU	2840028	000	

B Apparatus or Resource		Dates and Times (Month Day Year Hours/Mins)			Sent (X)	Number of People	Use (Check ONE box for each apparatus to indicate its main use at the incident.)	Actions Taken (List up to 4 actions for each apparatus and each personnel.)
1	ID E1	Dispatch	10/10/2012	09:28:33	Sent X	3 #	0 - Other	93
	Type 11	Arrival	10/10/2012	09:28:54				
		Clear	10/10/2012	09:30:21				

Personnel ID	Name	Rank or Grade	Attend (X)	Action Taken	Action Taken	Action Taken	Action Taken
30414	Czerniec, J	F					
53135	Luke, Brian	F					
30401	Thomas, Eri	C					

2	ID E9	Dispatch	10/10/2012	09:22:50	Sent X	3 #	0 - Other	86
	Type 11	Arrival	10/10/2012	09:28:54				
		Clear	10/10/2012	09:30:21				

Personnel ID	Name	Rank or Grade	Attend (X)	Action Taken	Action Taken	Action Taken	Action Taken
16309	Connolly, R	C					
46859	Hensley, Ju	F					
41283	James, Matt	F					

3	ID	Dispatch			Sent	#	
	Type	Arrival					
		Clear					

Personnel ID	Name	Rank or Grade	Attend (X)	Action Taken	Action Taken	Action Taken	Action Taken

Redaction Date: 4/8/2025 2:23:48 PM

Redaction Log

Total Number of Redactions in Document: 10

Redaction Reasons by Page

Page	Reason	Description	Occurrences
1	PII	Personnel, Medical or Similar Records, Gov Code 7927.700	10

Redaction Date: 4/8/2025 2:23:48 PM

Redaction Log

Redaction Reasons by Exemption

Reason	Description	Pages (Count)
PII	Personnel, Medical or Similar Records, Gov Code 7927.700	1(10)

APPENDIX C

SITE RECONNAISSANCE CHECKLIST AND PHOTOGRAPHS

LANGAN

PHASE I ESA SITE RECONNAISSANCE CHECKLIST

GENERAL INFORMATION
Langan personnel: Daniel Wood
Date of site reconnaissance: 4/18/2025
Business name / subject property occupant: 20807, 20813-20883 Stevens Creek
Full subject property address: 20807, 20813-20883 Stevens Creek, California
Project Number: 770709101
Weather conditions: Sunny 60 Degrees

Features, Activities, Uses, and Conditions	Identified/Observed?	
General Subject Property Setting	**Yes**	**No**
Current use(s) of the subject property	☒	☐
Past use(s) of the subject property	☒	☐
Current use(s) of adjoining properties	☒	☐
Past use(s) of adjoining properties	☒	☐
Current or past uses in the surrounding area	☒	☐
Geologic, hydrogeologic, hydrologic, and topographic conditions	☒	☐
Structures and other improvements at the subject property	☒	☐
Roads	☒	☐
Potable water supply/source for the subject property	☐	☒
Sewage disposal system for the subject property	☐	☒

Interior/Exterior Features	At Interior?		At Exterior?	
	Yes	**No**	**Yes**	**No**
Hazardous substances and petroleum products in connection with identified uses	☐	☒	☐	☒
Storage tanks	☐	☒	☐	☒
Strong, pungent, or noxious odors and their sources	☐	☒	☐	☒
Standing surface water and pools or sumps containing liquids likely to be hazardous substances or petroleum products	☐	☒	☐	☒
Drums, totes, and intermediate bulk containers	☐	☒	☐	☒
Hazardous substance and petroleum product containers not in connection with identified uses	☐	☒	☐	☒
Unidentified substance containers	☐	☒	☐	☒
PCB-containing items	☐	☒	☐	☒
Heating/cooling	☐	☒	☐	☒
Stains or corrosion on floors, walls, or ceilings	☐	☒	☐	☒
Drains and sumps	☐	☒	☐	☒
Pits, ponds, or lagoons	☐	☒	☐	☒
Stained soil or pavement	☐	☒	☐	☒
Stressed vegetation	☐	☒	☐	☒
Solid waste	☐	☒	☐	☒
Water/wastewater	☐	☒	☐	☒
Wells	☐	☒	☐	☒
Septic systems or cesspools	☐	☒	☐	☒

LANGAN

Site Reconnaissance Photographs

Client Name:	Subject Property Location:	Project No.
Harvest Properties, Inc.	20807 and 20813-20883 Stevens Creek Boulevard Cupertino, California	770709101

Date	Photo No.
4/18/2025	1

Direction Photo Taken:

Southeast

Description:

View of building at 20807 Stevens Creek Boulevard which houses retail space for a coffee shop and a sandwich shop at the subject property.

Date	Photo No.
4/18/2025	2

Direction Photo Taken:

East

Description:

View of interior retail storefront within 20807 Stevens Creek Boulevard at the subject property.

Client Name:	Subject Property Location:	Project No.
Harvest Properties, Inc.	20807 and 20813-20883 Stevens Creek Boulevard Cupertino, California	770709101

Date	Photo No.
4/18/2025	3

Direction Photo Taken:

South

Description:

View of interior kitchen wash area at 20807 Stevens Creek Boulevard at the subject property.

Date	Photo No.
4/18/2025	4

Direction Photo Taken:

Southwest

Description:

View of fire riser within maintenance room at 20807 Stevens Creek Boulevard at the subject property.

Date	Photo No.
4/18/2025	5

Direction Photo Taken:

West

Description:

View of building at 20883 Stevens Creek Boulevard which has two floors of commercial office spaces at the subject property.

Date	Photo No.
4/18/2025	6

Direction Photo Taken:

East

Description:

View of typical conference space at 20883 Stevens Creek Boulevard at the subject property.

Date	Photo No.
4/18/2025	7

Direction Photo Taken:

Southeast

Description:

View of electrical room at 20883 Stevens Creek Boulevard at the subject property. Maintenance and touch up paints were present.

Date	Photo No.
4/18/2025	8

Direction Photo Taken:

North

Description:

View of elevator equipment at 20883 Stevens Creek Boulevard at the subject property.

Client Name:	Subject Property Location:	Project No.
Harvest Properties, Inc.	20807 and 20813-20883 Stevens Creek Boulevard Cupertino, California	770709101

Date	Photo No.
4/18/2025	9

Direction Photo Taken:

West

Description:

View of parking garage at 20883 Stevens Creek Boulevard at the subject property.

Date	Photo No.
4/18/2025	10

Direction Photo Taken:

East

Description:

View of inactive natural gas generator within parking garage at 20883 Stevens Creek Boulevard at the subject property.

Client Name:	Subject Property Location:	Project No.
Harvest Properties, Inc.	20807 and 20813-20883 Stevens Creek Boulevard Cupertino, California	770709101

Date	Photo No.
4/18/2025	11

Direction Photo Taken:

East

Description:

View of maintenance and cleaning supply closet at 20883 Stevens Creek Boulevard at the subject property. Various cleaners and paints were present.



Date	Photo No.
4/18/2025	12

Direction Photo Taken:

North

Description:

View of building at 20863 Stevens Creek Boulevard which has Suites 100, 200, 300, 400, and 500 which are commercial office spaces at the subject property.

Date	Photo No.
4/18/2025	13

Direction Photo Taken:

Northeast

Description:

View of typical office space at 20863 Stevens Creek Boulevard at the subject property.

Date	Photo No.
4/18/2025	14

Direction Photo Taken:

South

Description:

View of typical electrical room at 20863 Stevens Creek Boulevard at the subject property.



Client Name:	Subject Property Location:	Project No.
Harvest Properties, Inc.	20807 and 20813-20883 Stevens Creek Boulevard Cupertino, California	770709101

Date	Photo No.
4/18/2025	15

Direction Photo Taken:

Northeast

Description:

View of building at 20833 Stevens Creek Boulevard which houses two floors of commercial office space at the subject property.

Date	Photo No.
4/18/2025	16

Direction Photo Taken:

Southeast

Description:

View of building at 20823 Stevens Creek Boulevard which has Suites 100, 200, 300, and 400 which are commercial office spaces at the subject property.

Client Name:	Subject Property Location:	Project No.
Harvest Properties, Inc.	20807 and 20813-20883 Stevens Creek Boulevard Cupertino, California	770709101

Date	Photo No.
4/18/2025	17

Direction Photo Taken:

East

Description:

View of physical therapy office at 20823 Stevens Creek Boulevard at the subject property.

Date	Photo No.
4/18/2025	18

Direction Photo Taken:

South

Description:

View of water boiler at 20823 Stevens Creek Boulevard at the subject property.

Date	Photo No.
4/18/2025	19

Direction Photo Taken:

Northeast

Description:

View of building at 20813 Stevens Creek Boulevard which contains two floors of commercial office space at the subject property.

Date	Photo No.
4/18/2025	20

Direction Photo Taken:

West

Description:

View of typical office space at 20813 Stevens Creek Boulevard at the subject property.

Date	Photo No.
4/18/2025	21

Direction Photo Taken:

East

Description:

View of elevator equipment at 20813 Stevens Creek Boulevard at the subject property.

Date	Photo No.
4/18/2025	22

Direction Photo Taken:

West

Description:

View of typical electrical room at the subject property.

Client Name:	Subject Property Location:	Project No.
Harvest Properties, Inc.	20807 and 20813-20883 Stevens Creek Boulevard Cupertino, California	770709101

Date	Photo No.
4/18/2025	23

Direction Photo Taken:

North

Description:

View of inactive diesel generator on the exterior of the building at 20823 Stevens Creek Boulevard at the subject property.

Date	Photo No.
4/18/2025	24

Direction Photo Taken:

East

Description:

View of typical electrical transformer at the subject property.

Date	Photo No.
4/18/2025	25

Direction Photo Taken:

East

Description:

View of typical vault transformer within the parking area of the subject property.

Date	Photo No.
4/18/2025	26

Direction Photo Taken:

North

Description:

View of typical trash dumpsters at the subject property.

Date	Photo No.
4/18/2025	27

Direction Photo Taken:

West

Description:

View of typical sump pump located at building exterior at the subject property.

Date	Photo No.
4/18/2025	28

Direction Photo Taken:

North

Description:

View of commercial retail space located at 20803 Stevens Creek Boulevard adjacent to the east of the subject property.

Date	Photo No.
4/18/2025	29

Direction Photo Taken:

Northwest

Description:

View of commercial retail space located at 10033 – 10095 Saich Way adjacent to the east of the subject property.

Date	Photo No.
4/18/2025	30

Direction Photo Taken:

Southeast

Description:

View of daycare located at 10115 Saich Way adjacent to the east of the subject property.

Date	Photo No.
4/18/2025	31

Direction Photo Taken:

Northeast

Description:

View of fitness center located at 20803 Alves Drive present to the northeast of the subject property.

Date	Photo No.
4/18/2025	32

Direction Photo Taken:

Northwest

Description:

View of typical residential homes to the north of the subject property.

Date	Photo No.
4/18/2025	33

Direction Photo Taken:

East

Description:

View of a church located at 10100 North Stelling Road adjacent to west of the subject property.

Date	Photo No.
4/18/2025	34

Direction Photo Taken:

East

Description:

View of a grocery store located at 20955 Stevens Creek Boulevard adjacent to the west of the subject property.

Date	Photo No.
4/18/2025	35

Direction Photo Taken:

South

Description:

View of a church located at 20900 Stevens Creek Boulevard present to the southwest of the subject property.

Date	Photo No.
4/18/2025	36

Direction Photo Taken:

South

Description:

View of a restaurant located at 20840 Stevens Creek Boulevard present to the south of the subject property.

Date	Photo No.
4/18/2025	37

Direction Photo Taken:

Southeast

Description:

View of retail store located at 20830 Stevens Creek Boulevard present to the south of the subject property.

Date	Photo No.
4/18/2025	38

Direction Photo Taken:

Southeast

Description:

View of commercial building located at 20784 Stevens Creek Boulevard present to the southeast of the subject property.

APPENDIX D

USER PROVIDED INFORMATION

ASTM E1527-21 User Questionnaire

Please complete the below form and return to Langan.

Providing the following information (if available) to the environmental professional (Langan) is one of the requirements to qualify for one of the Landowner Liability Protections (LLP) offered under CERCLA. Missing or incomplete information for questions 1 through 6 could result in a determination that "all appropriate inquiry" is not complete. Additional information should be provided for "Yes" answers where relevant.

General Information

User/Client Names: STEVENS CREEK OCA OWNER, LLC

Reason for the Phase I ESA: Entitlement

Type of property: Commercial Office & Retail

Type of property transaction (e.g. sale, purchase, exchange): N/A

Subject property address (provide documentation of subject property boundary):
20807, 20813, 20823, 20833 Stevens Creek Blvd, Cupertino, CA 95014

Site Contact and Contact Information: Kevin Choy, kchoy@harvestproperties.com

Relying Party(ies):

Required Information

(1.) Environmental liens that are filed or recorded against the subject property (40 CFR 312.25).

Did a search of recorded land title records (or judicial records where appropriate) identify any environmental liens filed or recorded against the subject property under federal, tribal, state or local law?

Yes ○ **No** ◉

(2.) Activity and use limitations that are in place on the subject property or that have been filed or recorded against the subject property (40 CFR 312.26(a)(1)(v) and (vi)).

Did a search of recorded land title records (or judicial records where appropriate) identify any AULs, such as engineering controls, land use restrictions or institutional controls that are in place at the subject property and/or have been filed or recorded against the subject property under federal, tribal, state or local law?

Yes ○ **No** ◉

(3.) Specialized knowledge or experience of the person seeking to qualify for the LLP (40 CFR 312.28).

Do you have any specialized knowledge or experience related to the subject property or nearby properties? For example, are you involved in the same line of business as the current or former occupants of the subject property or an adjoining property so that you would have specialized knowledge of the chemicals and processes used by this type of business?

Yes ○ **No** ◉

(4.) Relationship of the purchase price to the fair market value of the subject property if it were not contaminated (40 CFR 312.29).

	Yes	No	N/A
Does the purchase price being paid for this subject property reasonably reflect the fair market value of the subject property?	○	○	●
If you conclude that there is a difference, have you considered whether the lower purchase price is because contamination is known or believed to be present at the subject property?	○	○	●

(5.) Commonly known or reasonably ascertainable information about the subject property (40 CFR 312.30).

	Yes	No
Are you aware of commonly known or reasonably ascertainable information about the subject property that would help the environmental professional to identify conditions indicative of releases or threatened releases?	●	○

For example,

	Yes	No
(a.) Do you know the past uses of the subject property?	●	○
(b.) Do you know of specific chemicals that are present or once were present at the subject property?	○	●
(c.) Do you know of spills or other chemical releases that have taken place at the subject property?	○	●
(d.) Do you know of any environmental cleanups that have taken place at the subject property?	○	●

(6.) The degree of obviousness of the presence or likely presence of contamination at the subject property, and the ability to detect the contamination by appropriate investigation (40 CFR 312.31).

	Yes	No
Based on your knowledge and experience related to the subject property, are there any obvious indicators that point to the presence or likely presence of releases at the subject property?	○	●
Do you have knowledge or experience with the subject property that may be pertinent to the environmental professional (for example, copies of any available prior environmental site assessment reports, documents, correspondence, etc., concerning the property and its environmental condition)?	○	●

Signature

It is understood that the information presented in this form is an integral part of the Phase I ESA process and that Langan will evaluate and rely on this information in the development of the final Phase I ESA report.

Completed By: Kevin Choy

Print/Type Name: Kevin Choy

First American Title Insurance Company
National Commercial Services

333 W. Santa Clara Street, Ste. 220
San Jose, CA 95113-1714

Blair Volckmann
Harvest Properties
2800 Campus Drive, Suite 125
San Mateo, CA 94403

Escrow Officer:	Carol M. Herrera
Phone:	(408)451-7829
Email:	cmherrera@firstam.com
Property:	20807, 20813, 20823, 20883, Stevens Creek Boulevard, Cupertino, CA, 95014

PRELIMINARY REPORT

In response to the above referenced application for a policy of title insurance, this company hereby reports that it is prepared to issue, or cause to be issued, as of the date hereof, a Policy or Policies of Title Insurance describing the land and the estate or interest therein hereinafter set forth, insuring against loss which may be sustained by reason of any defect, lien or encumbrance not shown or referred to as an Exception below or not excluded from coverage pursuant to the printed Schedules, Conditions and Stipulations of said Policy forms.

The printed Exceptions and Exclusions from the coverage and Limitations on Covered Risks of said policy or policies are set forth in Exhibit A attached. *The policy to be issued may contain an arbitration clause. When the Amount of Insurance is less than that set forth in the arbitration clause, all arbitrable matters shall be arbitrated at the option of either the Company or the Insured as the exclusive remedy of the parties*. Limitations on Covered Risks applicable to the CLTA and ALTA Homeowner's Policies of Title Insurance which establish a Deductible Amount and a Maximum Dollar Limit of Liability for certain coverages are also set forth in Exhibit A. Copies of the policy forms should be read. They are available from the office which issued this report.

Please read the exceptions shown or referred to below and the exceptions and exclusions set forth in Exhibit A of this report carefully. The exceptions and exclusions are meant to provide you with notice of matters which are not covered under the terms of the title insurance policy and should be carefully considered.

It is important to note that this preliminary report is not a written representation as to the condition of title and may not list all liens, defects, and encumbrances affecting title to the land.

This report (and any supplements or amendments hereto) is issued solely for the purpose of facilitating the issuance of a policy of title insurance and no liability is assumed hereby. If it is desired that liability be assumed prior to the issuance of a policy of title insurance, a Binder or Commitment should be requested.

Dated as of March 21, 2024 at 7:30 A.M.

The form of Policy of title insurance contemplated by this report is:

Prelim

A specific request should be made if another form or additional coverage is desired.

Title to said estate or interest at the date hereof is vested in:

Stevens Creek OCA Owner, LLC, a Delaware limited liability company

The estate or interest in the land hereinafter described or referred to covered by this Report is:

A Fee as to Parcels One, Two, Three and Four; easements as to Parcels Three-A, Five and Six

The Land referred to herein is described as follows:

(See attached Legal Description)

At the date hereof exceptions to coverage in addition to the printed Exceptions and Exclusions in said policy form would be as follows:

1. General and special taxes and assessments for the fiscal year 2024-2025, a lien not yet due or payable.

2. The lien of special tax assessed pursuant to Chapter 2.5 commencing with Section 53311 of the California Government Code for Community Facilities District No. 2013-1, as disclosed by Notice of Special Tax Lien recorded January 22, 2014 as Document No. 22502535 of Official Records, a lien not yet due or payable.

   (Affects all Parcels)

3. The lien of supplemental taxes, if any, to the extent resulting from changes in ownership or commencement of construction on or after the Date of Policy assessed pursuant to Chapter 3.5 (commencing with Section 75) of the Revenue and Taxation Code of the State of California.

4. An easement for public utilities, storm drainage and sanitary sewer construction and maintenance and incidental purposes, recorded July 01, 1968 as Document No. 3441950 and Book 8176, Page 95 of Official Records.

   In Favor of: City of Cupertino, a municipal corporation
   Affects: as described therein

   (Affects Parcel One)

5. An easement for utilities and incidental purposes, recorded July 17, 1973 as Document No. 4563944 and Book 0473, Page 551 of Official Records.

   In Favor of: Pacific Gas and Electric Company, a California corporation
   Affects: as described therein

   (Affects Parcels Three and Four)

6. An easement for 20' wide water line and incidental purposes in the document recorded November 07, 1973 as Document No. 4644993, Book 0640, Page 205 of Official Records.

   (Affects Parcels One and Two)

7. An easement for utilities and incidental purposes, recorded January 23, 1974 as Document No. 4690926, Book 0736, Page 412 of Official Records.

   In Favor of: Pacific Gas and Electric Company, a California corporation
   Affects: as described therein

   (Affects Parcel One)

   The location of the easement cannot be determined from record information.

   The terms and provisions contained in the document entitled "Notice of Final Description" recorded December 26, 1980 as Document No. 6936802 and Book F812, Page 204 of Official Records.

   The effect of a document entitled "Quitclaim Deed", recorded June 21, 1984 as Document No. 8446655, Book J380, Page 289 of Official Records.

8. The terms and provisions contained in the document entitled "Declaration of Covenants Running with the Land" recorded August 11, 1980 as Document No. 6801243, Book F496, Page 692 of Official Records.

   (Affects all Parcels)

   Document(s) declaring modifications thereof recorded December 27, 2004 as Document No. 18162144 of Official Records.

9. An easement shown or dedicated on the map of Parcel Map recorded November 04, 1980 on file in Book 474, Page 37 and 38, of Maps.
   For: Public utility, private sanitary sewer and incidental purposes.

   (Affects Parcels One, Two and Three as to public utility easement and Parcel One as to private sanitary sewer easement)

10. An easement shown or dedicated on the map of Parcel Map recorded December 30, 1980 on file in Book 477, Page 51 and 52, of Maps.
    For: Public utility, private sanitary sewer and incidental purposes.

(Affects Parcels One, Three and Four as to public utility easement and Parcels One and Four as to private sanitary sewer easement)

11. An easement for utilities and incidental purposes, recorded March 26, 1981 as Document No. 7015056, Book F983, Page 403 of Official Records.

In Favor of: Pacific Gas and Electric Company, a California corporation
Affects: as described therein

(Affects Parcels One, Three and Four)

12. An easement for gas pipelines and incidental purposes, recorded April 02, 1984 as Document No. 8022079, Book I424, Page 356 of Official Records.

In Favor of: Pacific Gas and Electric Company, a California corporation
Affects: as described therein

(Affects Parcel One)

13. The terms and provisions contained in the document entitled "Declaration of Covenants Runnings with the Land" recorded July 19, 1984 as Document No. 8131895, Book I732 Page 542 of Official Records.

(Affects Parcels One, Three and Four)

14. An easement for construct, inspect, maintain and use facilities, also ingress thereto and egress therefrom and incidental purposes, recorded June 21, 1985 as Document No. 8446653, Book J380, Page 284 of Official Records.

In Favor of: Pacific Gas and Electric Company, a California corporation
Affects: as described therein

(Affects Parcels One, Three and Four)

15. The terms and provisions contained in the document entitled "Maintenance Agreement" recorded December 02, 2004 as Document No. 18123955 of Official Records.

(Affects Parcel Three)

16. An unrecorded lease dated October 29, 2004, executed by Stevens Creek Retail Associates, LLC, a California limited liability company, successor in interest to Stevens Creek Office Center Associates, LTD, a California limited partnership as lessor and Panera, LLC, a Delaware limited liability company as lessee, as disclosed by a Memorandum of Lease recorded August 04, 2005 as Document No. 18510113 of Official Records.

(Affects Parcel Three)

Defects, liens, encumbrances or other matters affecting the leasehold estate, whether or not shown by the public records.

17. The Terms, Provisions and Easement(s) contained in the document entitled "Covenant for Easement Agreement to Grant Future Reciprocal Ingress/Egress Easement" recorded April 06, 2005 as Document No. 18306286 of Official Records.

    (Affects Parcel Three)

    Said document does not contain a legal description.

18. An easement for U/G electric and incidental purposes, recorded October 26, 2005 as Document No. 18643320 of Official Records.

    In Favor of: Pacific and Electric Company, a California corporation
    Affects: as described therein

    (Affects Parcel Three)

19. The Terms, Provisions and Easement(s) contained in the document entitled "Reciprocal Easement Agreement" recorded February 27, 2015 as Document No. 22865836 of Official Records.

    (Affects Parcel Three)

20. The terms, provisions and easement(s) contained in the document entitled "Storm Drainage Overland Release Easement Agreement" recorded February 27, 2015 as Document No. 22865837 of Official Records.

    (Affects Parcel Three)

21. Water rights, claims or title to water, whether or not shown by the Public Records.

22. Rights of tenants in possession of the Land, as tenants only, without options to purchase or rights of first refusal to purchase.

23. A Deed of Trust to secure an original indebtedness of $28,000,000.00 recorded September 25, 2020 as Document No. 24630474 of Official Records.

    Dated: September 25, 2020
    Trustor: Stevens Creek OCA Owner, LLC, a Delaware limited liability company
    Trustee: Brenda S. Tyler
    Beneficiary: Principal Life Insurance Company, an Iowa corporation

24. A financing statement recorded September 25, 2020 as Document No. 24630475 of Official Records.

    Debtor: Stevens Creek OCA Owner, LLC
    Secured party: Principal Life Insurance Company

    (Affects all Parcels)

INFORMATIONAL NOTES

ALERT - CA Senate Bill 2 imposes an additional fee of $75 up to $225 at the time of recording on certain transactions effective January 1, 2018. Please contact your First American Title representative for more information on how this may affect your closing.

1. According to the latest available equalized assessment roll in the office of the county tax assessor, there is located on the land a(n) Commercial Structure known as 20807, 20813, 20823 and 20883 Stevens Creek Boulevard, Cupertino, CA.

2. According to the public records, there has been no conveyance of the land within a period of twenty-four months prior to the date of this report, except as follows:

   None

3. This preliminary report/commitment was prepared based upon an application for a policy of title insurance that identified land by street address or assessor's parcel number only. It is the responsibility of the applicant to determine whether the land referred to herein is in fact the land that is to be described in the policy or policies to be issued.

4. Should this report be used to facilitate your transaction, we must be provided with the following prior to the issuance of the policy:

   A. WITH RESPECT TO A CORPORATION:
      1. A certificate of good standing of recent date issued by the Secretary of State of the corporation's state of domicile.
      2. A certificate copy of a resolution of the Board of Directors authorizing the contemplated transaction and designating which corporate officers shall have the power to execute on behalf of the corporation.
      3. A certificate of revivor and a certificate of relief from contract voidability issued by the Franchise Tax Board of the State of California.
      4. Requirements which the Company may impose following its review of the above material and other information which the Company may require.
   B. WITH RESPECT TO A CALIFORNIA LIMITED PARTNERSHIP:
      1. A certified copy of the certificate of limited partnership (form LP-1) and any amendments thereto (form LP-2) to be recorded in the public records;
      2. A full copy of the partnership agreement and any amendments;
      3. Satisfactory evidence of the consent of a majority in interest of the limited partners to the contemplated transaction;
      4. A certificate of revivor and a certificate of relief from contract voidability issued by the Franchise Tax Board of the State of California.
      5. Requirements which the Company may impose following its review of the above material and other information which the Company may require.
   C. WITH RESPECT TO A FOREIGN LIMITED PARTNERSHIP:
      1. A certified copy of the application for registration, foreign limited partnership (form LP-5) and any amendments thereto (form LP-6) to be recorded in the public records;
      2. A full copy of the partnership agreement and any amendment;
      3. Satisfactory evidence of the consent of a majority in interest of the limited partners to the contemplated transaction;

4. A certificate of revivor and a certificate of relief from contract voidability issued by the Franchise Tax Board of the State of California.
5. Requirements which the Company may impose following its review of the above material and other information which the Company may require.

D. WITH RESPECT TO A GENERAL PARTNERSHIP:
1. A certified copy of a statement of partnership authority pursuant to Section 16303 of the California Corporation Code (form GP-I), executed by at least two partners, and a certified copy of any amendments to such statement (form GP-7), to be recorded in the public records;
2. A full copy of the partnership agreement and any amendments;
3. Requirements which the Company may impose following its review of the above material required herein and other information which the Company may require.

E. WITH RESPECT TO A LIMITED LIABILITY COMPANY:
1. A copy of its operating agreement and any amendments thereto;
2. If it is a California limited liability company, a certified copy of its articles of organization (LLC-1) and any certificate of correction (LLC-11), certificate of amendment (LLC-2), or restatement of articles of organization (LLC-10) to be recorded in the public records;
3. If it is a foreign limited liability company, a certified copy of its application for registration (LLC-5) to be recorded in the public records;
4. With respect to any deed, deed of trust, lease, subordination agreement or other document or instrument executed by such limited liability company and presented for recordation by the Company or upon which the Company is asked to rely, such document or instrument must be executed in accordance with one of the following, as appropriate:
   (i) If the limited liability company properly operates through officers appointed or elected pursuant to the terms of a written operating agreement, such documents must be executed by at least two duly elected or appointed officers, as follows: the chairman of the board, the president or any vice president, and any secretary, assistant secretary, the chief financial officer or any assistant treasurer;
   (ii) If the limited liability company properly operates through a manager or managers identified in the articles of organization and/or duly elected pursuant to the terms of a written operating agreement, such document must be executed by at least two such managers or by one manager if the limited liability company properly operates with the existence of only one manager.
5. A certificate of revivor and a certificate of relief from contract voidability issued by the Franchise Tax Board of the State of California.
6. Requirements which the Company may impose following its review of the above material and other information which the Company may require.

F. WITH RESPECT TO A TRUST:
1. A certification pursuant to Section 18100.5 of the California Probate Code in a form satisfactory to the Company.
2. Copies of those excerpts from the original trust documents and amendments thereto which designate the trustee and confer upon the trustee the power to act in the pending transaction.
3. Other requirements which the Company may impose following its review of the material require herein and other information which the Company may require.

G. WITH RESPECT TO INDIVIDUALS:
1. A statement of information.

The map attached, if any, may or may not be a survey of the land depicted hereon. First American Title Insurance Company expressly disclaims any liability for loss or damage which may result from reliance on this map except to the extent coverage for such loss or damage is expressly provided by the terms and provisions of the title insurance policy, if any, to which this map is attached.

LEGAL DESCRIPTION

Real property in the City of , County of Santa Clara, State of California, described as follows:

PARCEL ONE:

PARCEL 1 AS SHOWN ON LOT LINE ADJUSTMENT, AS EVIDENCED BY DOCUMENT RECORDED NOVEMBER 15, 1983, AS INSTRUMENT NO. 7884481, IN BOOK I065, PAGE 685 AND RECORDED JULY 31, 2014, AS INSTRUMENT NO. 22667359, BOTH OF OFFICIAL RECORDS, BEING MORE PARTICULARLY DESCRIBED AS FOLLOWS:

ALL THAT CERTAIN PROPERTY SITUATE IN THE CITY OF CUPERTINO, COUNTY OF SANTA CLARA, STATE OF CALIFORNIA, AND AS SHOWN ON THAT PARCEL MAP FILED FOR RECORD IN THE OFFICE OF THE COUNTY RECORDER, SANTA CLARA COUNTY, STATE OF CALIFORNIA, ON DECEMBER 30, 1980, IN BOOK 477 OF MAPS, AT PAGES 51 AND 52 AND MORE PARTICULARLY DESCRIBED AS FOLLOWS:

BEGINNING AT THE MOST NORTHWEST PROPERTY CORNER OF LOT 1, AS SHOWN ON THE AFOREMENTIONED PARCEL MAP, THENCE ALONG THE RIGHT-OF-WAY LINE OF ALVES DRIVE (60' WIDE), EAST 159.98 FEET TO A POINT OF CURVATURE;

THENCE ALONG A TANGENT CURVE TO THE RIGHT, HAVING A RADIUS OF 170.00 FEET, THROUGH A CENTRAL ANGLE OF 31° 30' 00" FOR AN ARC DISTANCE OF 93.46 FEET;

THENCE ALONG A TANGENT CURVE TO THE LEFT, HAVING A RADIUS OF 220.31 FEET, THROUGH A CENTRAL ANGLE OF 31° 32' 20" AN ARC DISTANCE OF 121.27 FEET;

THENCE NORTH 89° 57' 40" EAST 34.23 FEET;

THENCE LEAVING THE RIGHT-OF-WAY LINE OF ALVES DRIVE, SOUTH 0° 00' 15" WEST 378.80 FEET;

THENCE SOUTH 89° 54' 03" WEST 149.34 FEET;

THENCE SOUTH 0° 05' 57" EAST 190.35 FEET;

THENCE SOUTH 89° 54' 03" WEST 31.27 FEET;

THENCE SOUTH 0° 05' 57" EAST 152.00 FEET TO STEVENS CREEK BOULEVARD;

THENCE ALONG THE NORTHERLY RIGHT-OF-WAY LINE FOR STEVENS CREEK BOULEVARD SOUTH 89° 54' 03" WEST 30.88 FEET;

THENCE NORTH 0° 05' 57" WEST 194.00 FEET;

THENCE SOUTH 89° 54' 03" WEST 186.64 FEET; THENCE NORTH 0° 02' 15" WEST 585.33 FEET TO THE POINT OF BEGINNING.

EXCEPTING THEREFROM ALL WATER RIGHTS WITHOUT RIGHT OF SURFACE ENTRY AS GRANTED TO THE CITY OF CUPERTINO, A MUNICIPAL CORPORATION IN THE INSTRUMENT RECORDED APRIL 6, 1973 AS DOCUMENT NO. 4488922 AND IN BOOK 0315 PAGE 602, OFFICIAL RECORDS, AND AS GRANTED TO CALIFORNIA WATER SERVICE COMPANY, A CALIFORNIA CORPORATION, BY INSTRUMENT RECORDED OCTOBER 30, 1973 AS DOCUMENT NO. 4640340 AND IN BOOK 0631 AT PAGE 16 OF OFFICIAL RECORDS, SANTA CLARA COUNTY.

PARCEL TWO:

ALL OF PARCEL B, AS SAID PARCEL IS SHOWN ON THAT CERTAIN PARCEL MAP ENTITLED, "PARCEL MAP", BEING A PORTION OF THE NORTHWEST 1/4 OF SECTION 13, TOWNSHIP 7 SOUTH, RANGE 2 WEST, M.D.B. AND M.", WHICH MAP WAS FILED FOR RECORD IN THE OFFICE OF THE RECORDER OF SANTA CLARA, STATE OF CALIFORNIA ON NOVEMBER 4, 1980 IN BOOK 474 OF MAPS AT PAGES 37 AND 38.

EXCEPTING THEREFROM ALL WATER RIGHTS WITHOUT RIGHT OF SURFACE ENTRY AS GRANTED TO THE CITY OF CUPERTINO, A MUNICIPAL CORPORATION IN THE INSTRUMENT RECORDED APRIL 6, 1973 AS DOCUMENT NO. 4488922 AND IN BOOK 0315 PAGE 602, OFFICIAL RECORDS, AND AS GRANTED TO CALIFORNIA WATER SERVICE COMPANY, A CALIFORNIA CORPORATION, BY INSTRUMENT RECORDED OCTOBER 30, 1973 AS DOCUMENT NO. 4640340 AND IN BOOK 0631 AT PAGE 16 OF OFFICIAL RECORDS, SANTA CLARA COUNTY.

PARCEL THREE:

PARCEL 3 AS SHOWN ON LOT LINE ADJUSTMENT, AS EVIDENCED BY DOCUMENT RECORDED NOVEMBER 15, 1983, AS INSTRUMENT NO. 7884481, IN BOOK I065, PAGE 685 AND RECORDED JULY 31, 2014, AS INSTRUMENT NO. 22667359, BOTH OF OFFICIAL RECORDS, BEING MORE PARTICULARLY DESCRIBED AS FOLLOWS:

ALL THAT CERTAIN PROPERTY SITUATE IN THE CITY OF CUPERTINO, COUNTY OF SANTA CLARA, STATE OF CALIFORNIA, AND AS SHOWN ON THAT PARCEL MAP FILED FOR RECORD IN THE OFFICE OF THE COUNTY RECORDER, SANTA CLARA COUNTY, STATE OF CALIFORNIA, ON DECEMBER 30, 1980, IN BOOK 477 OF MAPS, AT PAGES 51 AND 52 AND MORE PARTICULARLY DESCRIBED AS FOLLOWS:

BEGINNING AT THE NORTHEAST PROPERTY CORNER OF LOT 3, AS SHOWN ON THE AFOREMENTIONED PARCEL MAP, SAID POINT ALSO BEING THE SOUTHEAST PROPERTY CORNER OF LOT 2, AS SHOWN ON SAID MAP;

THENCE SOUTH 0° 00' 15" EAST 189.00 FEET TO STEVENS CREEK BOULEVARD;

THENCE ALONG THE RIGHT-OF-WAY LINE FOR STEVENS CREEK BOULEVARD SOUTH 89° 54' 03" WEST 180.00 FEET;

THENCE NORTH 0° 05' 57" WEST 152.00 FEET;

THENCE NORTH 89° 54' 03" EAST 122.84 FEET;

THENCE NORTH 0° 05' 57" WEST 37.00 FEET;

THENCE NORTH 89° 54' 03" EAST 57.50 FEET TO THE POINT OF BEGINNING.

EXCEPTING THEREFROM ALL WATER RIGHTS WITHOUT RIGHT OF SURFACE ENTRY AS GRANTED TO THE CITY OF CUPERTINO, A MUNICIPAL CORPORATION IN THE INSTRUMENT RECORDED APRIL 6, 1973 AS DOCUMENT NO. 4488922 AND IN BOOK 0315 PAGE 602, OFFICIAL RECORDS, AND AS GRANTED TO CALIFORNIA WATER SERVICE COMPANY, A CALIFORNIA CORPORATION, BY INSTRUMENT RECORDED OCTOBER 30, 1973 AS DOCUMENT NO. 4640340 AND IN BOOK 0631 AT PAGE 16 OF OFFICIAL RECORDS, SANTA CLARA COUNTY.

PARCEL THREE-A:

NON-EXCLUSIVE EASEMENTS FOR INGRESS, EGRESS, CIRCULATION AND PARKING AS GRANTED IN THAT CERTAIN INSTRUMENT RECORDED AUGUST 11, 1980 IN BOOK F496, PAGE 692, OFFICIAL

RECORDS AS AMENDED BY THAT CERTAIN INSTRUMENT RECORDED DECEMBER 27, 2004 AS INSTRUMENT NO. 18162144, OFFICIAL RECORDS.

PARCEL FOUR:

PARCEL 2 AS SHOWN ON LOT LINE ADJUSTMENT, AS EVIDENCED BY DOCUMENT RECORDED NOVEMBER 15, 1983, AS INSTRUMENT NO. 7884481, IN BOOK I065, PAGE 685 AND RECORDED JULY 31, 2014, AS INSTRUMENT NO. 22667359, BOTH OF OFFICIAL RECORDS, BEING MORE PARTICULARLY DESCRIBED AS FOLLOWS:

ALL THAT CERTAIN PROPERTY SITUATE IN THE CITY OF CUPERTINO, COUNTY OF SANTA CLARA, STATE OF CALIFORNIA, AND AS SHOWN ON THAT PARCEL MAP FILED FOR RECORD IN THE OFFICE OF THE COUNTY RECORDER, SANTA CLARA COUNTY, STATE OF CALIFORNIA, ON DECEMBER 30, 1980, IN BOOK 477 OF MAPS, AT PAGES 51 AND 52 AND MORE PARTICULARLY DESCRIBED AS FOLLOWS:

BEGINNING AT THE MOST SOUTHEAST PROPERTY CORNER OF LOT 2, AS SHOWN ON THE AFOREMENTIONED PARCEL MAP, SAID POINT ALSO BEING THE NORTHEAST PROPERTY CORNER OF LOT 3, AS SHOWN ON SAID MAP;

THENCE SOUTH 89° 54' 03" WEST 57.50 FEET;

THENCE SOUTH 0° 05' 57" EAST 37.00 FEET;

THENCE SOUTH 89° 54' 03" WEST 91.57 FEET;

THENCE NORTH 0° 05' 57" WEST 190.35 FEET;

THENCE NORTH 89° 54' 03" EAST 149.34 FEET;

THENCE SOUTH 00°00’15” WEST 153.35 FEET TO THE POINT OF BEGINNING.

EXCEPTING THEREFROM ALL WATER RIGHTS WITHOUT RIGHT OF SURFACE ENTRY AS GRANTED TO THE CITY OF CUPERTINO, A MUNICIPAL CORPORATION IN THE INSTRUMENT RECORDED APRIL 6, 1973 AS DOCUMENT NO. 4488922 AND IN BOOK 0315 PAGE 602, OFFICIAL RECORDS, AND AS GRANTED TO CALIFORNIA WATER SERVICE COMPANY, A CALIFORNIA CORPORATION, BY INSTRUMENT RECORDED OCTOBER 30, 1973 AS DOCUMENT NO. 4640340 AND IN BOOK 0631 AT PAGE 16 OF OFFICIAL RECORDS, SANTA CLARA COUNTY.

PARCEL FIVE:

A NON-EXCLUSIVE EASEMENT FOR PARKING PURPOSES, APPURTENANT TO PARCELS ONE AND TWO ABOVE, AS SET FORTH IN THAT CERTAIN “DECLARATION OF COVENANTS RUNNING WITH THE LAND” RECORDED JULY 19, 1984 AS INSTRUMENT NO. 8131895, IN BOOK I732, PAGE 542 OF OFFICIAL RECORDS.

PARCEL SIX:

A NON-EXCLUSIVE EASEMENT FOR STORM DRAINAGE PURPOSES, APPURTENANT TO PARCEL THREE ABOVE, AS SET FORTH IN THAT CERTAIN “STORM DRAINAGE OVERLAND RELEASE EASEMENT AGREEMENT” RECORDED FEBRUARY 27, 2015 AS INSTRUMENT NO. 22865837 OF OFFICIAL RECORDS.

APN:

NOTICE

Section 12413.1 of the California Insurance Code, effective January 1, 1990, requires that any title insurance company, underwritten title company, or controlled escrow company handling funds in an escrow or sub-escrow capacity, wait a specified number of days after depositing funds, before recording any documents in connection with the transaction or disbursing funds. This statute allows for funds deposited by wire transfer to be disbursed the same day as deposit. In the case of cashier's checks or certified checks, funds may be disbursed the next day after deposit. In order to avoid unnecessary delays of three to seven days, or more, please use wire transfer, cashier's checks, or certified checks whenever possible.

If you have any questions about the effect of this new law, please contact your local First American Office for more details.

Privacy Policy

We Are Committed to Safeguarding Customer Information

In order to better serve your needs now and in the future, we may ask you to provide us with certain information. We understand that you may be concerned about what we will do with such information - particularly any personal or financial information. We agree that you have a right to know how we will utilize the personal information you provide to us. Therefore, together with our parent company, The First American Corporation, we have adopted this Privacy Policy to govern the use and handling of your personal information.

Applicability

This Privacy Policy governs our use of the information which you provide to us. It does not govern the manner in which we may use information we have obtained from any other source, such as information obtained from a public record or from another person or entity. First American has also adopted broader guidelines that govern our use of personal information regardless of its source. First American calls these guidelines its *Fair Information Values*, a copy of which can be found on our website at www.firstam.com.

Types of Information

Depending upon which of our services you are utilizing, the types of nonpublic personal information that we may collect include:

- Information we receive from you on applications, forms and in other communications to us, whether in writing, in person, by telephone or any other means;
- Information about your transactions with us, our affiliated companies, or others; and
- Information we receive from a consumer reporting agency.

Use of Information

We request information from you for our own legitimate business purposes and not for the benefit of any nonaffiliated party. Therefore, we will not release your information to nonaffiliated parties except: (1) as necessary for us to provide the product or service you have requested of us; or (2) as permitted by law. We may, however, store such information indefinitely, including the period after which any customer relationship has ceased. Such information may be used for any internal purpose, such as quality control efforts or customer analysis. We may also provide all of the types of nonpublic personal information listed above to one or more of our affiliated companies. Such affiliated companies include financial service providers, such as title insurers, property and casualty insurers, and trust and investment advisory companies, or companies involved in real estate services, such as appraisal companies, home warranty companies, and escrow companies. Furthermore, we may also provide all the information we collect, as described above, to companies that perform marketing services on our behalf, on behalf of our affiliated companies, or to other financial institutions with whom we or our affiliated companies have joint marketing agreements.

Former Customers

Even if you are no longer our customer, our Privacy Policy will continue to apply to you.

Confidentiality and Security

We will use our best efforts to ensure that no unauthorized parties have access to any of your information. We restrict access to nonpublic personal information about you to those individuals and entities who need to know that information to provide products or services to you. We will use our best efforts to train and oversee our employees and agents to ensure that your information will be handled responsibly and in accordance with this Privacy Policy and First American's *Fair Information Values*. We currently maintain physical, electronic, and procedural safeguards that comply with federal regulations to guard your nonpublic personal information.

CLTA/ALTA HOMEOWNER'S POLICY OF TITLE INSURANCE (02-03-10)
EXCLUSIONS

In addition to the Exceptions in Schedule B, You are not insured against loss, costs, attorneys' fees, and expenses resulting from:

1. Governmental police power, and the existence or violation of those portions of any law or government regulation concerning:
   (a) building; (d) improvements on the Land;
   (b) zoning; (e) land division; and
   (c) land use; (f) environmental protection.
   This Exclusion does not limit the coverage described in Covered Risk 8.a., 14, 15, 16, 18, 19, 20, 23 or 27.
2. The failure of Your existing structures, or any part of them, to be constructed in accordance with applicable building codes. This Exclusion does not limit the coverage described in Covered Risk 14 or 15.
3. The right to take the Land by condemning it. This Exclusion does not limit the coverage described in Covered Risk 17.
4. Risks:
   (a) that are created, allowed, or agreed to by You, whether or not they are recorded in the Public Records;
   (b) that are Known to You at the Policy Date, but not to Us, unless they are recorded in the Public Records at the Policy Date;
   (c) that result in no loss to You; or
   (d) that first occur after the Policy Date - this does not limit the coverage described in Covered Risk 7, 8.e., 25, 26, 27 or 28.
5. Failure to pay value for Your Title.
6. Lack of a right:
   (a) to any land outside the area specifically described and referred to in paragraph 3 of Schedule A; and
   (b) in streets, alleys, or waterways that touch the Land.
   This Exclusion does not limit the coverage described in Covered Risk 11 or 21.
7. The transfer of the Title to You is invalid as a preferential transfer or as a fraudulent transfer or conveyance under federal bankruptcy, state insolvency, or similar creditors' rights laws.

LIMITATIONS ON COVERED RISKS

Your insurance for the following Covered Risks is limited on the Owner's Coverage Statement as follows: For Covered Risk 16, 18, 19, and 21 Your Deductible Amount and Our Maximum Dollar Limit of Liability shown in Schedule A.

Your Deductible Amount	Our Maximum Dollar Limit of Liability
Covered Risk 16: 1% of Policy Amount or $2,500.00 (whichever is less)	$10,000.00
Covered Risk 18: 1% of Policy Amount or $5,000.00 (whichever is less)	$25,000.00
Covered Risk 19: 1% of Policy Amount or $5,000.00 (whichever is less)	$25,000.00
Covered Risk 21: 1% of Policy Amount or $2,500.00 (whichever is less)	$5,000.00

ALTA RESIDENTIAL TITLE INSURANCE POLICY (6-1-87)
EXCLUSIONS

In addition to the Exceptions in Schedule B, you are not insured against loss, costs, attorneys' fees, and expenses resulting from:

1. Governmental police power, and the existence or violation of any law or government regulation. This includes building and zoning ordinances and also laws and regulations concerning:
   (a) and use
   (b) improvements on the land
   (c) and division
   (d) environmental protection
   This exclusion does not apply to violations or the enforcement of these matters which appear in the public records at Policy Date. This exclusion does not limit the zoning coverage described in Items 12 and 13 of Covered Title Risks.
2. The right to take the land by condemning it, unless:
   (a) a notice of exercising the right appears in the public records on the Policy Date
   (b) the taking happened prior to the Policy Date and is binding on you if you bought the land without knowing of the taking
3. Title Risks:

(a) that are created, allowed, or agreed to by you
(b) that are known to you, but not to us, on the Policy Date -- unless they appeared in the public records
(c) that result in no loss to you
(d) that first affect your title after the Policy Date -- this does not limit the labor and material lien coverage in Item 8 of Covered Title Risks

4. Failure to pay value for your title.
5. Lack of a right:
   (a) to any land outside the area specifically described and referred to in Item 3 of Schedule A OR
   (b) in streets, alleys, or waterways that touch your land
   This exclusion does not limit the access coverage in Item 5 of Covered Title Risks.

2006 ALTA LOAN POLICY (06-17-06)
EXCLUSIONS FROM COVERAGE

The following matters are expressly excluded from the coverage of this policy, and the Company will not pay loss or damage, costs, attorneys' fees, or expenses that arise by reason of:

1. a. Any law, ordinance, permit, or governmental regulation (including those relating to building and zoning) restricting, regulating, prohibiting, or relating to

   i. the occupancy, use, or enjoyment of the Land;
   ii. the character, dimensions, or location of any improvement erected on the Land;
   iii. the subdivision of land; or
   iv. environmental protection;

   or the effect of any violation of these laws, ordinances, or governmental regulations. This Exclusion 1(a) does not modify or limit the coverage provided under Covered Risk 5.

   b. Any governmental police power. This Exclusion 1(b) does not modify or limit the coverage provided under Covered Risk 6.
2. Rights of eminent domain. This Exclusion does not modify or limit the coverage provided under Covered Risk 7 or 8.
3. Defects, liens, encumbrances, adverse claims, or other matters
   a. created, suffered, assumed, or agreed to by the Insured Claimant;
   b. not Known to the Company, not recorded in the Public Records at Date of Policy, but Known to the Insured Claimant and not disclosed in writing to the Company by the Insured Claimant prior to the date the Insured Claimant became an Insured under this policy;
   c. resulting in no loss or damage to the Insured Claimant;
   d. attaching or created subsequent to Date of Policy (however, this does not modify or limit the coverage provided under Covered Risk 11, 13, or 14); or
   e. resulting in loss or damage that would not have been sustained if the Insured Claimant had paid value for the Insured Mortgage.
4. Unenforceability of the lien of the Insured Mortgage because of the inability or failure of an Insured to comply with applicable doing-business laws of the state where the Land is situated.
5. Invalidity or unenforceability in whole or in part of the lien of the Insured Mortgage that arises out of the transaction evidenced by the Insured Mortgage and is based upon usury or any consumer credit protection or truth-in-lending law.
6. Any claim, by reason of the operation of federal bankruptcy, state insolvency, or similar creditors' rights laws, that the transaction creating the lien of the Insured Mortgage, is
   a. a fraudulent conveyance or fraudulent transfer, or
   b. a preferential transfer for any reason not stated in Covered Risk 13(b) of this policy.
7. Any lien on the Title for real estate taxes or assessments imposed by governmental authority and created or attaching between Date of Policy and the date of recording of the Insured Mortgage in the Public Records. This Exclusion does not modify or limit the coverage provided under Covered Risk 11(b).

The above policy form may be issued to afford either Standard Coverage or Extended Coverage. In addition to the above Exclusions from Coverage, the Exceptions from Coverage in a Standard Coverage policy will also include the following Exceptions from Coverage:

EXCEPTIONS FROM COVERAGE

This policy does not insure against loss or damage (and the Company will not pay costs, attorneys' fees or expenses) that arise by reason of:

1. (a) Taxes or assessments that are not shown as existing liens by the records of any taxing authority that levies taxes or assessments on real property or by the Public Records; (b) proceedings by a public agency that may result in taxes or assessments, or notices of such proceedings, whether or not shown by the records of such agency or by the Public Records.
2. Any facts, rights, interests, or claims that are not shown by the Public Records but that could be ascertained by an inspection of the Land or that may be asserted by persons in possession of the Land.
3. Easements, liens or encumbrances, or claims thereof, not shown by the Public Records.
4. Any encroachment, encumbrance, violation, variation, or adverse circumstance affecting the Title that would be disclosed by an

accurate and complete land survey of the Land and not shown by the Public Records.

5. (a) Unpatented mining claims; (b) reservations or exceptions in patents or in Acts authorizing the issuance thereof; (c) water rights, claims or title to water, whether or not the matters excepted under (a), (b), or (c) are shown by the Public Records.
6. Any lien or right to a lien for services, labor or material not shown by the public records.

2006 ALTA OWNER'S POLICY (06-17-06)
EXCLUSIONS FROM COVERAGE

The following matters are expressly excluded from the coverage of this policy, and the Company will not pay loss or damage, costs, attorneys' fees, or expenses that arise by reason of:

1. a. Any law, ordinance, permit, or governmental regulation (including those relating to building and zoning) restricting, regulating, prohibiting, or relating to

   i. the occupancy, use, or enjoyment of the Land;
   ii. the character, dimensions, or location of any improvement erected on the Land;
   iii. the subdivision of land; or
   iv. environmental protection;
   or the effect of any violation of these laws, ordinances, or governmental regulations. This Exclusion 1(a) does not modify or limit the coverage provided under Covered Risk 5.

   b.Any governmental police power. This Exclusion 1(b) does not modify or limit the coverage provided under Covered Risk 6.
2. Rights of eminent domain. This Exclusion does not modify or limit the coverage provided under Covered Risk 7 or 8.
3. Defects, liens, encumbrances, adverse claims, or other matters
   a. created, suffered, assumed, or agreed to by the Insured Claimant;
   b. not Known to the Company, not recorded in the Public Records at Date of Policy, but known to the Insured Claimant and not disclosed in writing to the Company by the Insured Claimant prior to the date the Insured Claimant became an Insured under this policy;
   c. resulting in no loss or damage to the Insured Claimant;
   d. attaching or created subsequent to Date of Policy (however, this does not modify or limit the coverage provided under Covered Risk 9 and 10); or
   e. resulting in loss or damage that would not have been sustained if the Insured Claimant had paid value for the Title.
4. Any claim, by reason of the operation of federal bankruptcy, state insolvency, or similar creditors' rights laws, that the transaction vesting the Title as shown in Schedule A, is
   a. a fraudulent conveyance or fraudulent transfer; or
   b. a preferential transfer for any reason not stated in Covered Risk 9 of this policy.
5. Any lien on the Title for real estate taxes or assessments imposed by governmental authority and created or attaching between Date of Policy and the date of recording of the deed or other instrument of transfer in the Public Records that vests Title as shown in Schedule A.

The above policy form may be issued to afford either Standard Coverage or Extended Coverage. In addition to the above Exclusions from Coverage, the Exceptions from Coverage in a Standard Coverage policy will also include the following Exceptions from Coverage:

EXCEPTIONS FROM COVERAGE

This policy does not insure against loss or damage (and the Company will not pay costs, attorneys' fees or expenses) that arise by reason of:

1. (a) Taxes or assessments that are not shown as existing liens by the records of any taxing authority that levies taxes or assessments on real property or by the Public Records; (b) proceedings by a public agency that may result in taxes or assessments, or notices of such proceedings, whether or not shown by the records of such agency or by the Public Records.
2. Any facts, rights, interests, or claims that are not shown by the Public Records but that could be ascertained by an inspection of the Land or that may be asserted by persons in possession of the Land.
3. Easements, liens or encumbrances, or claims thereof, not shown by the Public Records.
4. Any encroachment, encumbrance, violation, variation, or adverse circumstance affecting the Title that would be disclosed by an accurate and complete land survey of the Land and not shown by the Public Records.
5. (a) Unpatented mining claims; (b) reservations or exceptions in patents or in Acts authorizing the issuance thereof; (c) water rights, claims or title to water, whether or not the matters excepted under (a), (b), or (c) are shown by the Public Records.
6. Any lien or right to a lien for services, labor or material not shown by the public records.

ALTA EXPANDED COVERAGE RESIDENTIAL LOAN POLICY (07-26-10)
EXCLUSIONS FROM COVERAGE

The following matters are expressly excluded from the coverage of this policy, and the Company will not pay loss or damage, costs, attorneys' fees, or expenses that arise by reason of:

1. a. Any law, ordinance, permit, or governmental regulation (including those relating to building and zoning) restricting, regulating, prohibiting, or relating to

   i. the occupancy, use, or enjoyment of the Land;
   ii. the character, dimensions, or location of any improvement erected on the Land;
   iii. the subdivision of land; or
   iv. environmental protection;

   or the effect of any violation of these laws, ordinances, or governmental regulations. This Exclusion 1(a) does not modify or limit the coverage provided under Covered Risk 5, 6, 13(c), 13(d), 14 or 16.

   b. Any governmental police power. This Exclusion 1(b) does not modify or limit the coverage provided under Covered Risk 5, 6, 13(c), 13(d), 14 or 16.
2. Rights of eminent domain. This Exclusion does not modify or limit the coverage provided under Covered Risk 7 or 8.
3. Defects, liens, encumbrances, adverse claims, or other matters

   a. created, suffered, assumed, or agreed to by the Insured Claimant;
   b. not Known to the Company, not recorded in the Public Records at Date of Policy, but Known to the Insured Claimant and not disclosed in writing to the Company by the Insured Claimant prior to the date the Insured Claimant became an Insured under this policy;
   c. resulting in no loss or damage to the Insured Claimant;
   d. attaching or created subsequent to Date of Policy (however, this does not modify or limit the coverage provided under Covered Risk 11, 16, 17, 18, 19, 20, 21, 22, 23, 24, 27 or 28); or
   e. resulting in loss or damage that would not have been sustained if the Insured Claimant had paid value for the Insured Mortgage.
4. Unenforceability of the lien of the Insured Mortgage because of the inability or failure of an Insured to comply with applicable doing-business laws of the state where the Land is situated.
5. Invalidity or unenforceability in whole or in part of the lien of the Insured Mortgage that arises out of the transaction evidenced by the Insured Mortgage and is based upon usury or any consumer credit protection or truth-in-lending law. This Exclusion does not modify or limit the coverage provided in Covered Risk 26.
6. Any claim of invalidity, unenforceability or lack of priority of the lien of the Insured Mortgage as to Advances or modifications made after the Insured has Knowledge that the vestee shown in Schedule A is no longer the owner of the estate or interest covered by this policy. This Exclusion does not modify or limit the coverage provided in Covered Risk 11.
7. Any lien on the Title for real estate taxes or assessments imposed by governmental authority and created or attaching subsequent to Date of Policy. This Exclusion does not modify or limit the coverage provided in Covered Risk 11(b) or 25.
8. The failure of the residential structure, or any portion of it, to have been constructed before, on or after Date of Policy in accordance with applicable building codes. This Exclusion does not modify or limit the coverage provided in Covered Risk 5 or 6.
9. Any claim, by reason of the operation of federal bankruptcy, state insolvency, or similar creditors' rights laws, that the transaction creating the lien of the Insured Mortgage, is
   a. a fraudulent conveyance or fraudulent transfer, or
   b. a preferential transfer for any reason not stated in Covered Risk 27(b) of this policy.

2021 ALTA LOAN POLICY (7-1-21)
EXCLUSIONS FROM COVERAGE

The following matters are excluded from the coverage of this policy, and the Company will not pay loss or damage, costs, attorneys' fees, or expenses that arise by reason of:

1. a. any law, ordinance, permit, or governmental regulation (including those relating to building and zoning) that restricts, regulates, prohibits, or relates to:
   i. the occupancy, use, or enjoyment of the Land;
   ii. the character, dimensions, or location of any improvement on the Land;
   iii. the subdivision of land; or
   iv. environmental remediation or protection.

   b. any governmental forfeiture, police, regulatory, or national security power.
   c. the effect of a violation or enforcement of any matter excluded under Exclusion 1.a. or 1.b.

   Exclusion 1 does not modify or limit the coverage provided under Covered Risk 5 or 6.
2. Any power of eminent domain. Exclusion 2 does not modify or limit the coverage provided under Covered Risk 7.
3. Any defect, lien, encumbrance, adverse claim, or other matter:
   a. created, suffered, assumed, or agreed to by the Insured Claimant;
   b. not Known to the Company, not recorded in the Public Records at the Date of Policy, but Known to the Insured Claimant and not disclosed in writing to the Company by the Insured Claimant prior to the date the Insured Claimant became an Insured under this policy;
   c. resulting in no loss or damage to the Insured Claimant;
   d. attaching or created subsequent to the Date of Policy (Exclusion 3.d. does not modify or limit the coverage provided under Covered

Risk 11, 13, or 14); or
   e. resulting in loss or damage that would not have been sustained if consideration sufficient to qualify the Insured named in Schedule A as a bona fide purchaser or encumbrancer had been given for the Insured Mortgage at the Date of Policy.
4. Unenforceability of the lien of the Insured Mortgage because of the inability or failure of an Insured to comply with applicable doing-business law.
5. Invalidity or unenforceability of the lien of the Insured Mortgage that arises out of the transaction evidenced by the Insured Mortgage and is based upon usury law or Consumer Protection Law.
6. Any claim, by reason of the operation of federal bankruptcy, state insolvency, or similar creditors' rights law, that the transaction creating the lien of the Insured Mortgage is a:
   a. fraudulent conveyance or fraudulent transfer;
   b. voidable transfer under the Uniform Voidable Transactions Act; or
   c. preferential transfer:
      i. to the extent the Insured Mortgage is not a transfer made as a contemporaneous exchange for new value; or
      ii. for any other reason not stated in Covered Risk 13.b.
7. Any claim of a PACA-PSA Trust. Exclusion 7 does not modify or limit the coverage provided under Covered Risk 8.
8. Any lien on the Title for real estate taxes or assessments imposed by a governmental authority and created or attaching between the Date of Policy and the date of recording of the Insured Mortgage in the Public Records. Exclusion 8 does not modify or limit the coverage provided under Covered Risk 2.b. or 11.b.
9. Any discrepancy in the quantity of the area, square footage, or acreage of the Land or of any improvement to the Land.

EXCEPTIONS FROM COVERAGE

This policy does not insure against loss or damage and the Company will not pay costs, attorneys' fees, or expenses resulting from the terms and conditions of any lease or easement identified in Schedule A, and the following matters:

1. (a) Taxes or assessments that are not shown as existing liens by the records of any taxing authority that levies taxes or assessments on real property or by the Public Records; (b) proceedings by a public agency that may result in taxes or assessments, or notices of such proceedings, whether or not shown by the records of such agency or by the Public Records.
2. Any facts, rights, interests, or claims that are not shown by the Public Records but that could be ascertained by an inspection of the Land or that may be asserted by persons in possession of the Land.
3. Easements, liens or encumbrances, or claims thereof, not shown by the Public Records.
4. Discrepancies, conflicts in boundary lines, shortage in area, encroachments, or any other facts which a correct survey would disclose, and which are not shown by the Public Records.
5. (a) Unpatented mining claims; (b) reservations or exceptions in patents or in Acts authorizing the issuance thereof; (c) water rights, claims or title to water, whether or not the matters excepted under (a), (b), or (c) are shown by the Public Records.
6. Any lien or right to a lien for services, labor or material unless such lien is shown by the Public Records at Date of Policy.
7. Any claim to (a) ownership of or rights to minerals and similar substances, including but not limited to ores, metals, coal, lignite, oil, gas, geothermal resources, uranium, clay, rock, sand and gravel located in, on, or under the Land or produced from the Land, whether such ownership or rights arise by lease, grant, exception, conveyance, reservation, or otherwise; and (b) any rights, privileges, immunities, rights of way, and easements associated therewith or appurtenant thereto, whether or not the interests or rights excepted in (a) or (b) appear in the Public Records or are shown in Schedule B.

2021 ALTA OWNER'S POLICY (7-1-21)
EXCLUSIONS FROM COVERAGE

The following matters are excluded from the coverage of this policy, and the Company will not pay loss or damage, costs, attorneys' fees, or expenses that arise by reason of:

1. a. any law, ordinance, permit, or governmental regulation (including those relating to building and zoning) that restricts, regulates, prohibits, or relates to:
      i. the occupancy, use, or enjoyment of the Land;
      ii. the character, dimensions, or location of any improvement on the Land;
      iii. the subdivision of land; or
      iv. environmental remediation or protection.
   b. any governmental forfeiture, police, regulatory, or national security power.
   c. the effect of a violation or enforcement of any matter excluded under Exclusion 1.a. or 1.b.
   Exclusion 1 does not modify or limit the coverage provided under Covered Risk 5 or 6.
2. Any power of eminent domain. Exclusion 2 does not modify or limit the coverage provided under Covered Risk 7.
3. Any defect, lien, encumbrance, adverse claim, or other matter:
   a. created, suffered, assumed, or agreed to by the Insured Claimant;
   b. not Known to the Company, not recorded in the Public Records at the Date of Policy, but Known to the Insured Claimant and not disclosed in writing to the Company by the Insured Claimant prior to the date the Insured Claimant became an Insured under this policy;
   c. resulting in no loss or damage to the Insured Claimant;
   d. attaching or created subsequent to the Date of Policy (Exclusion 3.d. does not modify or limit the coverage provided under Covered Risk 9 or 10); or
   e. resulting in loss or damage that would not have been sustained if consideration sufficient to qualify the Insured named in Schedule A as a bona fide purchaser had been given for the Title at the Date of Policy.

4. Any claim, by reason of the operation of federal bankruptcy, state insolvency, or similar creditors' rights law, that the transaction vesting the Title as shown in Schedule A is a:
   a. fraudulent conveyance or fraudulent transfer;
   b. voidable transfer under the Uniform Voidable Transactions Act; or
   c. preferential transfer:
      i. to the extent the instrument of transfer vesting the Title as shown in Schedule A is not a transfer made as a contemporaneous exchange for new value; or
      ii. for any other reason not stated in Covered Risk 9.b.
5. Any claim of a PACA-PSA Trust. Exclusion 5 does not modify or limit the coverage provided under Covered Risk 8.
6. Any lien on the Title for real estate taxes or assessments imposed or collected by a governmental authority that becomes due and payable after the Date of Policy. Exclusion 6 does not modify or limit the coverage provided under Covered Risk 2.b.
7. Any discrepancy in the quantity of the area, square footage, or acreage of the Land or of any improvement to the Land.

EXCEPTIONS FROM COVERAGE

This policy does not insure against loss or damage and the Company will not pay costs, attorneys' fees, or expenses resulting from the terms and conditions of any lease or easement identified in Schedule A, and the following matters:

1. (a) Taxes or assessments that are not shown as existing liens by the records of any taxing authority that levies taxes or assessments on real property or by the Public Records; (b) proceedings by a public agency that may result in taxes or assessments, or notices of such proceedings, whether or not shown by the records of such agency or by the Public Records.
2. Any facts, rights, interests, or claims that are not shown by the Public Records but that could be ascertained by an inspection of the Land or that may be asserted by persons in possession of the Land.
3. Easements, liens or encumbrances, or claims thereof, not shown by the Public Records.
4. Discrepancies, conflicts in boundary lines, shortage in area, encroachments, or any other facts which a correct survey would disclose, and which are not shown by the Public Records.
5. (a) Unpatented mining claims; (b) reservations or exceptions in patents or in Acts authorizing the issuance thereof; (c) water rights, claims or title to water, whether or not the matters excepted under (a), (b), or (c) are shown by the Public Records.
6. Any lien or right to a lien for services, labor or material unless such lien is shown by the Public Records at Date of Policy.
7. Any claim to (a) ownership of or rights to minerals and similar substances, including but not limited to ores, metals, coal, lignite, oil, gas, geothermal resources, uranium, clay, rock, sand and gravel located in, on, or under the Land or produced from the Land, whether such ownership or rights arise by lease, grant, exception, conveyance, reservation, or otherwise; and (b) any rights, privileges, immunities, rights of way, and easements associated therewith or appurtenant thereto, whether or not the interests or rights excepted in (a) or (b) appear in the Public Records or are shown in Schedule B.

Ninyo & Moore
Geotechnical & Environmental Sciences Consultants

July 21, 2020
Project No. 403804001

Ms. Amy Bryant
Principal Real Estate Investors, LLC
801 Grand Avenue
Des Moines, IA, 50392-1390

Subject: Reliance Letter
Phase I Environmental Site Assessment
Stevens Creek Office Center
20807, 20813-20883 Stevens Creek Blvd., Cupertino, California
Investment No. 758507

Dear Ms. Bryant,

This letter is written with respect to a proposed loan origination by Principal Real Estate Investors, LLC, which is to secure a mortgage on the above-described property (the "Property"). Ninyo & Moore, the undersigned Consultant, have been retained by Principal Real Estate Investors, LLC to provide a Phase I Environmental Site Assessment (the "Report) on the Property. The undersigned further understands and acknowledges that providing the Report in a form and substance acceptable to Principal Real Estate Investors, LLC is a condition to the closing of the subject transaction. Please be advised that Principal Real Estate Investors, LLC and any affiliates, successors, and/or assigns, can rely on the Report entitled *Phase I Environmental Site Assessment, Stevens Creek Office Center*, dated July 21, 2020, subject to the limitations and qualifications contained therein. In addition, this letter states that the Report was completed incorporating the guidelines for scope and format set forth in Principal Real Estate Investors, LLC's guidance documents and that the Report satisfies such requirements set forth therein, subject to any qualifications identified in the Report.

The undersigned further hereby acknowledges that Principal Life Insurance Company, any successors, and/or assigns, may reply on the Report to the same extent that Principal Real Estate Investors, LLC is able to rely on the Report.

Respectfully submitted,
NINYO & MOORE

Randy L. Wheeler, CEM
Senior Geologist

Duane W. Blamer, PG 6913
Principal Geologist

Phase I Environmental Site Assessment Report

Stevens Creek Office Center
20807, 20813-20883 Stevens Creek Boulevard
Cupertino, California

Principal Real Estate Investors

801 Grand Avenue | Des Moines, IA 50392-1390

July 21, 2020 | Project No. 403804001

Geotechnical | Environmental | Construction Inspection & Testing | Forensic Engineering & Expert Witness

Geophysics | Engineering Geology | Laboratory Testing | Industrial Hygiene | Occupational Safety | Air Quality | GIS

Ninyo & Moore
Geotechnical & Environmental Sciences Consultants

Ninyo & Moore
Geotechnical & Environmental Sciences Consultants

Phase I Environmental Site Assessment Report

Stevens Creek Office Center
20807, 20813-20883 Stevens Creek Boulevard
Cupertino, California

Amy Bryant
Principal Real Estate Investors
801 Grand Avenue | Des Moines, IA 50392-1390

July 21, 2020 | Project No. 403804001

Randy L. Wheeler
Senior Geologist, CEM 2127

Duane W. Blamer
Principal Geologist, P.G. No. 6913

CONTENTS

EXECUTIVE SUMMARY 1
CONCLUSIONS 3
RECOMMENDATIONS 3
1. INTRODUCTION 3
1.1. Purpose 3
1.2. Involved Parties 4
1.3. Scope of Services 4
1.4. Limitations and Exceptions 5
1.5. Special Terms and Conditions 5
1.6. User Reliance 5
1.7. Physical Limitations 5
1.8. Data Gaps 6
2. SUBJECT SITE 6
2.1. Site Description 6
2.2. Site Reconnaissance 6
2.2.1. Site Improvements 6
2.2.2. Roads 8
2.2.3. Site Occupants 8
2.2.4. Source of Potable Water 8
2.2.5. Sewage Disposal System 8
2.2.6. Source of Fuel for Heating and Cooling 8
2.3. Adjoining Properties 9
3. USER PROVIDED INFORMATION 9
3.1. Title Records 9
3.2. Environmental Liens or AULs 9
3.3. Specialized Knowledge 9
3.4. Commonly Known or Reasonably Ascertainable Information 9
3.5. Valuation Reduction for Environmental Issues 9
3.6. Owner, Property Manager, and Occupant Information 10
3.7. Reason for Performing Phase I 10
4. PHYSICAL SETTING 10
4.1. Topographic Conditions 10
4.2. Geology and Soil Conditions 10
4.3. Site Hydrology 10
4.3.1. Surface Waters 11

CONTENTS

4.3.2. Groundwater 11

5. RECORDS REVIEW 11

5.1. Environmental Record Sources 11

5.2. Additional Environmental Record Sources 15

5.2.1. State/County Environmental Record Sources 15

5.2.2. Local Record Sources 16

5.2.3. Gas & Oil Maps 16

5.3. Historical Use Information 16

5.3.1. Sanborn Fire Insurance Maps 16

5.3.2. Historical Aerial Photographs 17

5.3.3. City Directories 18

5.3.4. Historical Topographic Maps 20

5.3.5. Title Records 20

5.3.6. Recorded Environmental Liens and AULs 21

5.3.7. Previous Investigations 21

5.4. Adjoining Property Use Information 22

6. PRELIMINARY VAPOR ENCROACHMENT SCREENING 22

7. INTERVIEWS 22

7.1. Owner or Key Site Manager 22

7.2. Past Owners 23

7.3. Environmental Regulatory Agency Inquiries 23

7.3.1. State/County Environmental Agencies 23

7.3.2. Local Environmental Agencies 23

8. ASTM NON-SCOPE CONSIDERATIONS 23

9. FINDINGS, CONCLUSIONS AND RECOMMENDATIONS 24

9.1. Findings 24

9.2. Conclusions 26

9.2.1. RECs 26

9.2.2. CRECs 26

9.2.3. HRECs 26

9.2.4. De Minimis Conditions 26

9.3. Recommendations 26

9.4. Limiting Conditions/Deviations 26

10. ENVIRONMENTAL PROFESSIONAL STATEMENT 27

11. REFERENCES 28

CONTENTS

FIGURES

Figure 1 - Site Location
Figure 2 - Site Plan

APPENDICES

A: RESUMES
B: SITE PHOTOGRAPHS
C: ENVIRONMENTAL DATA RESOURCES (EDR) RADIUS MAP REPORT
D: SITE DOCUMENTATION AND REGULATORY RECORDS
E: HISTORICAL RESEARCH DOCUMENTATION

EXECUTIVE SUMMARY

Ninyo & Moore was retained by Principal Real Estate Investors to perform a Phase I Environmental Site Assessment (ESA) on the Stevens Creek Office Center property addressed as 20807, 20813, 20823, 20833, 20863, and 20883 Stevens Creek Boulevard in Cupertino, California (site). The site is also identified as Santa Clara County Assessor's Parcel Numbers 326-32-053, 326-32-050, 326-32-052, and 326-32-051.

The objective of this ESA is to identify, to the extent feasible pursuant to the process described in ASTM E1527-13, recognized environmental conditions (RECs), which are defined by ASTM as "the presence or likely presence of any hazardous substances or petroleum products in, on, or at a property: (1) due to any release to the environment; (2) under conditions indicative of a release to the environment; or (3) under conditions that pose a material threat of a future release to the environment. The results of this ESA are summarized below:

- Historical research revealed that the site was developed in the early 1900s as an orchard with a few farm buildings located on the southern portion of the property. In the early 1970s, the orchard and the farm buildings were removed and several commercial buildings (Buildings 100 through 500 at 20863, and Buildings 100 through 400 at 20823) were constructed. An additional commercial building (20883) was added to the site in the 1980s, and two buildings (20813 and 20833) in the 1990s. In 2005, a building on the southern portion of the site was removed and replaced with an approximate 7,100 sf commercial building (20807). The site currently consists of 13 commercial buildings and associated parking lots.
- On July 14, 2020, Mr.Luke Swickard of Ninyo & Moore conducted a site reconnaissance of the property. The reconnaissance involved a visual inspection of the site, and observations of adjoining properties. Ms. Aileen Phanmaha with Harvest Properties (property management company) escorted Mr. Swickard around the property during the site reconnaissance. At the time of the reconnaissance, the approximate 6.99-acre site consisted of the Stevens Creek Office Center. The site was arranged in two garden-style office clusters (Building 20863 and Buildings 20813, 20823, and 20833) with attractive inner courtyards and walking paths, and two stand-alone buildings (20807 and 20883). The site was improved with 12 one- and two-story commercial buildings totaling approximately 109,312 square-feet (sf) of net rentable sf, plus an approximate 1,032-sf shared fitness room. The approximate 7,100 sf retail building located at 20807 on the southern portion of the site was occupied by Panera Bread and a vacant unit. Three underground parking garages were also located on-site. A distinguished gateway served as the entrance from Steven Creek Boulevard, and there was also ingress/egress on Alves Drive that were connected the two by a private drive.
- Individual buildings housed a variety of tenants, with the largest tenant, Apple, Inc. occupying approximately 61,050 sf of space within buildings 20813, 20823, 20863, and

20883. A copy of the most recent rent roll, which was provided to Ninyo & Moore and details the remainder of the current site tenants, is included in Appendix D.

- In general, the observed tenant suites consisted of office space that included individual offices, break rooms, conference rooms, etc. Indications of hazardous materials usage were not observed. The suites occupied by Apple, Inc. were not visually inspected during the site visit due to access limitation imposed by Apple (no interior inspections or observations were allowed). In general, interior construction materials within the observed tenant spaces included a variety of carpeting, ceramic floor tiles, painted and textured walls, and ceilings. Interior finishes appeared to be in good condition. The interiors of Buildings 20883 and 20813 were undergoing tenant improvements at the time of the site reconnaissance. The exterior of the buildings consisted of asphalt parking areas.
- The areas surrounding the site consist primarily of retail/commercial buildings to the east (Happy Days Child Development Center, UBREAKIFIX, Site for Sore Eyes, H&R Block, The Coder School, Sizzling Lunch, Sleep Number, and T-Mobile), to the west by Whole Foods Market, to the south by Staples, Dish N' Dash, and the Union Church of Cupertino, and to the north by residential and commercial development (Northwest YMCA).
- Based on our site visit, there are currently no wells on the site.
- Ninyo & Moore did not observe quantities of hazardous substances or petroleum products used or stored on site during our site reconnaissance with the exception of a reportedly small amount (approximately 150-gallons) of diesel fuel contained within an integrated belly tank of one of the emergency backup generators located on the site.
- Indications of aboveground storage tanks (ASTs), underground storage tanks (USTs), or hazardous material spills or leaks, were not observed during the site reconnaissance.
- Review of an environmental database report obtained for this project indicated that the site is listed on several of the regulatory databases researched by Environmental Data Resources Inc. (EDR), including the CERS, FINDS, CIWQS, ENF, ECHO, FINDS, HWTS, HAZNET, and RCRA NonGen databases. The site was listed on the CERS, HWTS, HAZNET, and RCRA NonGen databases for previously having small quantities of hazardous wastes on-site. The site was also listed on the CIWQS database for having a minor storm water violation. Indications of releases, spills, or mitigation were not indicated on reviewed regulatory agency files. None of the agency database listings are indicative of a REC.
- Several off-site facilities were located within the EDR search radius from the site. None of the listed facilities are considered to be a REC to the site at this time based on several factors, including distance from the site, location relative to the regional groundwater flow direction (e.g. hydraulically downgradient or crossgradient to the site), database listing type, and/or affected media (soil only). Refer to Section 5.1.2 for additional information regarding potential off site facilities of concern.

CONCLUSIONS

Ninyo & Moore has performed this ESA in conformance with the scope and limitations of ASTM E1527-13 of the Stevens Creek Office Center property addressed as 20807, 20813, 20823, 20833, 20863, and 20883 Stevens Creek Boulevard in Cupertino, California. Based on the information compiled during the preparation of this report, this assessment has revealed no evidence of RECs in connection with the site at this time.

RECOMMENDATIONS

Based on the findings of this ESA, no further investigation is recommended at this time.

1. INTRODUCTION

Ninyo & Moore has performed this ESA in conformance with the scope and limitations of ASTM E1527-13 of the Stevens Creek Office Center property located at 20807 and 20813-20883 Stevens Creek Boulevard in Cupertino, California (site). This ESA was conducted for Principal Real Estate Investors. The following sections identify the purpose, the involved parties, the scope of services, and the limitations and exceptions associated with this ESA.

1.1. Purpose

In accordance with ASTM E1527-13, the objective of the ESA is to identify recognized environmental conditions. The term recognized environmental conditions (RECs) means "the presence or likely presence of any hazardous substances or petroleum products in, on, or at a property: (1) due to any release to the environment; (2) under conditions indicative of a release to the environment; or (3) under conditions that pose a material threat of a future release to the environment. The term is not intended to include *de minimis* conditions that generally do not present a threat to human health or the environment and that generally would not be the subject of an enforcement action if brought to the attention of appropriate governmental agencies. Conditions determined to be *de minimis* are not recognized environmental conditions."

Identification of RECs will fall into three categories: existing REC (as defined above), Historical REC (HREC), or Controlled REC (CREC).

- HREC - An HREC is defined as "a past release of any hazardous substances or petroleum products that has occurred in connection with the property and has been addressed to the satisfaction of the applicable regulatory authority or meeting unrestricted use criteria established by a regulatory authority, without subjecting the property to any required controls (for example, property use restrictions, activity and use limitations (AULs), institutional controls, or engineering controls)."
- CREC - A CREC is defined as "a recognized environmental condition resulting from a past release of hazardous substances or petroleum products that has been addressed to the satisfaction of the applicable regulatory authority (for example, as evidenced by the

issuance of a no further action letter or equivalent, or meeting risk-based criteria established by regulatory authority), with hazardous substances or petroleum products allowed to remain in place subject to the implementation of required controls (for example, property use restrictions, AULs, institutional controls, or engineering controls)."

1.2. Involved Parties

Mr. Randy Wheeler, Senior Geologist with Ninyo & Moore, was the Environmental Professional assigned to this project. Mr. Luke Swickard, Staff Environmental Scientist with Ninyo & Moore, conducted the site visit and performed agency records review. Mr. Duane Blamer, Principal Geologist with Ninyo & Moore, performed project oversight and quality review. Resumes of these individuals are included in Appendix A.

1.3. Scope of Services

Ninyo & Moore's scope of services for this ESA included the following:

- Perform a site reconnaissance to visually and/or physically observe the interior and exterior of structures and other features on the site as well as visible exterior features of adjoining properties to identify areas of possibly contaminated surface soil or surface water, improperly stored hazardous materials, and possible risks of contamination from activities at the site and adjoining properties. Photographs of relevant site features are provided in Appendix B.
- Review of reasonably ascertainable standard environmental record sources including federal, state, and tribal regulatory agency databases for the site and for properties located within a specified radius of the site (Appendix C). The purpose of this review was to evaluate possible environmental impacts to the site and site vicinity activities. These databases list locations of known hazardous waste sites, leaking underground storage tanks (LUSTs), permitted facilities that utilize USTs, and facilities that use, store, or dispose of hazardous substances, hazardous wastes, and/or petroleum products.
- Review reasonably ascertainable additional environmental record sources, including local records and/or additional state or tribal records for the site and for properties located within a specified radius of the site. The purpose of the review was to evaluate possible environmental impacts to the site and site vicinity activities.
- Provide supporting documentation, when available (Appendix D).
- Review reasonably ascertainable standard physical setting sources including a current United States Geological Survey (USGS) 7.5-minute topographic map, and possibly including USGS and/or state groundwater and geologic maps, and soil maps. The purpose of this review was to note information about the geologic, hydrologic, and/or topographic characteristics of the site and site vicinity.
- Review reasonably ascertainable historical documents that may include aerial photographs, historical fire insurance maps, and/or city directories. The purpose of this review was to review obvious uses of the site from the present, back to the site's first developed use, or back to 1940, whichever is earlier (Appendix E).

- Perform interviews with present owners, operators, and occupants of the site as well as other knowledgeable parties as appropriate/available. The purpose of these interviews was to obtain information regarding potential RECs in connection with the site.
- Prepare this ESA report documenting the methodology, reporting findings, significant data gaps, and conclusions, and providing opinions of the impact on the site of conditions noted in the findings section regarding RECs at the site.

1.4. Limitations and Exceptions

The environmental services described in this report have been conducted in general accordance with current regulatory guidelines and the standard of care exercised by environmental consultants performing similar work in the project area. No warranty, expressed or implied, is made regarding the professional opinions presented in this report. This document is intended to be used only in its entirety. No portion of the document, by itself, is designed to completely represent any aspect of the project described herein. Ninyo & Moore should be contacted if the reader requires any additional information or has questions regarding the content, interpretations presented, or completeness of this document. The findings, opinions, and conclusions are based on an analysis of the observed site conditions and the referenced literature. It should be understood that the conditions of a site could change with time as a result of natural processes or the activities of man at the subject site or nearby sites. In addition, changes to the applicable laws, regulations, codes, and standards of practice may occur due to government action or the broadening of knowledge. The findings of this report may, therefore, be invalidated over time, in part or in whole, by changes over which Ninyo & Moore has no control. Ninyo & Moore cannot warrant or guarantee that not finding indicators of any particular hazardous material means that this particular hazardous material or any other hazardous materials do not exist on the site. Additional research, including invasive testing, can reduce the uncertainty, but no techniques now commonly employed can eliminate the uncertainty altogether.

1.5. Special Terms and Conditions

Ninyo & Moore was not made aware of any special terms and conditions associated with the site.

1.6. User Reliance

This report may be relied upon by, and is intended exclusively for, Principal Real Estate Investors. Any use or reuse of the findings, opinions, and/or conclusions of this report by parties other than the client is undertaken at said parties' sole risk.

1.7. Physical Limitations

Physical limitations were encountered during the site reconnaissance. Access to the interior of Building 20833, was not permitted from the building tenant, Apple, Inc., during site

reconnaissance. Additionally, access to several Apple-occupied units in Building 20823 was also not permitted.

1.8. Data Gaps

A data gap is a "lack of or inability to obtain data required by this practice despite good faith efforts to gather such data." In completing this ESA, Ninyo & Moore encountered no significant data gaps that affect the ability of the EP to identify RECs on the site.

2. SUBJECT SITE

The following sections provide a general description of the site and adjacent properties. Photographs taken during the site reconnaissance are provided in Appendix B.

2.1. Site Description

At the time of the site reconnaissance, the site was developed with 12 commercial buildings used as office and retail space, and occupied by eighteen tenants and one retail building occupied by Panera Bread. The site is addressed as 20807, 20813, 20823, 20833, 20863, and 20883 Stevens Creek Boulevard in Cupertino, California, and is situated on four parcels totaling approximately 6.99 acres of land designated by Santa Clara County Assessor's Parcel Numbers 326-32-053, 326-32-050, 326-32-052, and 326-32-051. The Site Location is presented on Figure 1 and the Site Vicinity with additional information concerning the site and surrounding properties is presented on Figure 2.

2.2. Site Reconnaissance

On July 14, 2020, Mr. Luke Swickard, Staff Environmental Scientist with Ninyo & Moore, conducted a site reconnaissance of the property. The reconnaissance involved a visual inspection of the site, and observations of adjoining properties. Ms. Aileen Phanmaha with Harvest Properties (property management company) escorted Mr. Swickard around the property during the site reconnaissance.

2.2.1. Site Improvements

At the time of the reconnaissance, the approximate 6.99-acre site consisted of the Stevens Creek Office Center. The site was arranged in two garden-style office clusters (Building 20863 and Buildings 20813, 20823, and 20833) with attractive inner courtyards and walking paths, and two stand-alone buildings (20807 and 20883). The site was improved with 12 one- and two-story commercial buildings totaling approximately 109,312 square-feet (sf) of net rentable sf, plus an approximate 1,032 sf shared fitness room. The approximate 7,100 sf retail building located at 20807 on the southern portion of the site was occupied by Panera Bread and a vacant unit. Three underground parking garages were also located on-site.

A distinguished gateway served as the entrance from Steven Creek Boulevard, and there was also ingress/egress on Alves Drive that connected the two by a private drive.

Individual buildings housed a variety of tenants, with the largest tenant, Apple, Inc. occupying approximately 61,050 sf of space within buildings 20813, 20823, 20863, and 20883. A copy of the most recent rent roll, which was provided to Ninyo & Moore and details the remainder of the current site tenants, is included in Appendix D.

In general, the observed tenant suites consisted of office space that generally included individual offices, break rooms, conference rooms, etc. Indications of hazardous materials usage were not observed. The suites occupied by Apple, Inc. were not visually inspected during the site visit due to access limitation imposed by Apple (no interior inspections or observations were allowed).In general, interior construction materials within the observed tenant spaces included a variety of carpeting, ceramic floor tiles, painted and textured walls, and ceilings. Interior finishes appeared to be in good condition. The interiors of Buildings 20883 and 20813 were undergoing tenant improvements at the time of the site reconnaissance. The exterior of the buildings consisted of asphalt parking areas.

The following summarizes key on-site observations for indications of the following potential environmental concerns:

On-Site Observations		
Conditions	**Observed**	**Comments**
Hazardous Substances/Petroleum Products	Yes	A reportedly small amount (approximately 150-gallons) of diesel fuel contained within an integrated belly tank of one of the emergency backup generators is located on the site.
Waste Generation/Storage/Disposal	No	
Unidentified Substance Containers	No	
Storage Tanks (ASTs and/or USTs)	No	
Potential PCB-Containing Equipment	Yes	Four pad-mounted electrical transformers were located throughout site.
Chemical/Petroleum Odors	No	
Concrete Patches/Pads	No	
Pools of Liquid		
Sewage Discharge Pipes	No	
Floor Drains/Sumps	Yes	Five storm water collection sumps were located throughout the site. Four sumps were located adjacent to several of the buildings in order to collect and pump storm water runoff into the municipal storm water system. One of the sumps was located in one of the three underground parking garages and was used to collect and pump storm water runoff into the municipal storm water system.
Elevator	Yes	Three elevators were located on-site, one in each of the multi-story buildings.
Wells	No	
Drums	No	
Indications of Staining	No	
Stressed Vegetation	No	
Pits, Ponds, or Lagoons	No	
Waste Water Discharges/Disposal Systems	No	
Storm Water Systems	Yes	Stormwater drains were located throughout the parking lots of the site.

Conditions	Observed	Comments
Septic Systems/Cesspools	No	
Municipal Solid Waste Disposal Areas	No	
Other Environmental Concerns or Conditions	No	

2.2.2. Roads

As shown on Figure 2, the site is accessible from Alves Drive to the north, Saich Way to the east, and Stevens Creek Boulevard to the south.

2.2.3. Site Occupants

At the time of our site reconnaissance, the site buildings were occupied by multiple tenants including:

- Mobileum Inc.
- SGK
- Quinn Orthopedic Physical Therapy
- Movius
- Apple
- Mark Thomas & Company
- Apple Retrographics
- Sihua Technologies Inc.
- Anritsu Americas Sales Company
- Protein Metrics Inc.
- Ventana Micro Systems
- J Volckmann & Associates
- Frank LaHaye
- NavInfo
- ShoCard Inc.
- CloudMosa Inc.
- Affiliated Psychologists, and
- FlexLink Systems Inc.

2.2.4. Source of Potable Water

The California Water Service provides potable water to the site and site vicinity.

2.2.5. Sewage Disposal System

The site is reportedly connected to municipal sewer services.

2.2.6. Source of Fuel for Heating and Cooling

The fuel source for the on-site heating and cooling systems was provided by PG&E.

2.3. Adjoining Properties

The following table lists the properties adjoining the site and associated land use. Based on the nature of the adjoining properties, information available in agency databases, and observations made during our site reconnaissance, it is not likely that these properties have impacted the environmental integrity of the site at this time.

Adjoining Properties	
Location	**Description**
North	Across Alves Drive are several residential houses and the Northwest YMCA.
South	Across Stevens Creek Boulevard are several commercial buildings including a Staples and a Dish N' Dash, and the Union Church of Cupertino.
East	Several commercial buildings including Happy Days Child Development Center, UBREAKIFIX, Site for Sore Eyes, H&R Block, The Coder School, Sizzling Lunch, Sleep Number, and T-Mobile.
West	Whole Foods Market (20955 Stevens Creek Blvd.)

3. USER PROVIDED INFORMATION

The following sections summarize information provided by the user to assist the environmental professional in identifying the possibility of RECs in connection with the site and to fulfill the user's responsibilities in accordance with Section 6 of ASTM E1527-13. The User Questionnaire was completed by Ms. Aileen Phanmaha. A copy of the User Questionnaire is included in Appendix D.

3.1. Title Records

A Preliminary Title Report was not provided to Ninyo & Moore.

3.2. Environmental Liens or AULs

Ninyo & Moore was not informed of the existence of environmental liens or AULs associated with the site.

3.3. Specialized Knowledge

Ninyo & Moore was not informed of the existence of specialized knowledge regarding the site.

3.4. Commonly Known or Reasonably Ascertainable Information

Ninyo & Moore was not informed of the existence of commonly known or reasonably ascertainable information pertaining to the site that is material to the identification of RECs in connection with the site.

3.5. Valuation Reduction for Environmental Issues

According to information provided in the AAI User Questionnaire, which was completed by (name and title), the property value and purchase price are representative of current market value.

3.6. Owner, Property Manager, and Occupant Information

The site is currently owned by Stevens Creek Office Center Associates, LP.

3.7. Reason for Performing Phase I

This ESA has been completed for the exclusive use of Principal Real Estate Investors in contemplation of a new loan on the property.

4. PHYSICAL SETTING

The following sections include discussions of topographic, geologic, and hydrologic conditions.

4.1. Topographic Conditions

Based on a review of the United States Geological Survey (USGS) 7.5-Minute Topographic Quadrangle Map Series of the Cupertino CA 2012 Quadrangle, the site is situated at an elevation of approximately 258 feet above mean sea level. The topography of the site generally slopes towards the east-northeast.

4.2. Geology and Soil Conditions

The site is located in the Coast Range geomorphic province of California. The Coast Ranges are northwest-trending mountain ranges (2,000 to 4,000, occasionally 6,000 feet elevation above sea level), and valleys. The ranges and valleys trend northwest, subparallel to the San Andreas Fault. Strata dip beneath alluvium of the Great Valley. To the west is the Pacific Ocean. The coastline is uplifted, terraced and wave-cut. The Coast Ranges are composed of thick Mesozoic and Cenozoic sedimentary strata. The northern and southern ranges are separated by a depression containing the San Francisco Bay. The northern Coast Ranges are dominated by irregular, knobby, landslide-topography of the Franciscan Complex. The eastern border is characterized by strike-ridges and valleys in Upper Mesozoic strata. In several areas, Franciscan rocks are overlain by volcanic cones and flows of the Quien Sabe, Sonoma and Clear Lake volcanic fields. The Coast Ranges are subparallel to the active San Andreas Fault. The San Andreas is more than 600 miles long, extending from Pt. Arena to the Gulf of California. West of the San Andreas is the Salinian Block, a granitic core extending from the southern extremity of the Coast Ranges to the north of the Farallon Islands (CGS, 2002). The 1977 California Division of Mines and Geology, *Geologic Map of California*: (Jennings C.W.) shows the site to be underlain by Quaternary older alluvium, lake, playa, and terrace deposits (Qoa). Based on our review of the EDR Radius Map report, the primary soil type beneath the site is mapped as Botella clay loam (EDR, 2020).

4.3. Site Hydrology

The following sections discuss the site hydrology in terms of surface water and groundwater.

4.3.1. Surface Waters

Surface waters, including ponds, streams, creeks, lagoons and other naturally-occurring bodies of water, were not observed on the site at the time of our reconnaissance.

4.3.2. Groundwater

Groundwater information for the site was not available. Ninyo & Moore reviewed the State Water Resources Control Board's GeoTracker website (GeoTracker) for groundwater information in the site vicinity. According to GeoTracker, groundwater information reported in a First Quarter 2013 groundwater monitoring report for the 76-branded service station located at 19550 Stevens Creek Boulevard (approximately 1.3 miles east of the site), the groundwater flow direction in the site vicinity was reported to be towards the northeast and the depth to groundwater was reported to be approximately 77 to 81 feet below ground surface. Groundwater depths and flow directions can vary due to seasonal variations, groundwater withdrawal or injection, and other factors.

5. RECORDS REVIEW

The following sections summarize records reviewed for the site.

5.1. Environmental Record Sources

Environmental Data Resources, Inc. (EDR) performed a computerized environmental information database search for the site and site vicinity. The EDR report included federal, state, and local databases. The review was conducted to evaluate whether or not the site or properties within the vicinity of the site have been listed as having experienced significant unauthorized releases of hazardous substances or other events with potentially adverse environmental effects for the site. A summary of the environmental databases searched, their corresponding search distance, and the number of listed off-site properties of potential environmental concern to the site are presented in the following table. A copy of the EDR Radius Map Report is presented in Appendix C.

Map Findings Summary								
Database	**Target Property**	**Search Distance (Miles)**	**< 1/8**	**1/8 - 1/4**	**1/4 - 1/2**	**1/2 - 1**	**> 1**	**Total Plotted**
Corrective Action Report		1	0	0	0	2	NR	2
RCRA - Large Quantity Generators		0.25	1	2	NR	NR	NR	3
RCRA - Small Quantity Generators		0.25	3	1	NR	NR	NR	4
Facility Index System/Facility Registry System	X	TP	NR	NR	NR	NR	NR	5
EDR Exclusive Historical Auto Stations		0.125	4	NR	NR	NR	NR	4
RCRA - Very Small Quantity Generators (Formerly Conditionally Exempt Small Quantity Generators)		0.25	1	0	NR	NR	NR	1

Database	Target Property	Search Distance (Miles)	< 1/8	1/8 - 1/4	1/4 - 1/2	1/2 - 1	> 1	Total Plotted
RCRA - Non Generators / No Longer Regulated	X	0.25	7	8	NR	NR	NR	19
Enforcement & Compliance History Information	X	TP	NR	NR	NR	NR	NR	4
Leaking Underground Fuel Tank Report (GEOTRACKER)		0.5	8	1	11	NR	NR	20
Active UST Facilities		0.25	2	0	NR	NR	NR	2
Hazardous Substance Storage Container Database		0.25	7	0	NR	NR	NR	7
Enforcement Action Listing	X	TP	NR	NR	NR	NR	NR	1
"Cortese" Hazardous Waste & Substances Sites List		0.5	3	1	7	NR	NR	11
California Integrated Water Quality System	X	TP	NR	NR	NR	NR	NR	3
SWEEPS UST Listing		0.25	4	1	NR	NR	NR	5
CERS HAZ WASTE		0.25	8	3	NR	NR	NR	11
EnviroStor Database		1	1	0	0	4	NR	5
CalEPA Regulated Site Portal Data	X	TP	NR	NR	NR	NR	NR	4
Hazardous Waste Tracking System	X	TP	1	NR	NR	NR	NR	10
HIST LUST - Fuel Leak Site Activity Report		0.5	3	1	9	NR	NR	13
EnviroStor Permitted Facilities Listing		1	0	0	0	3	NR	3
Hazardous Waste & Substance Site List		0.5	3	0	9	NR	NR	12
Facility Inventory Database		0.25	4	1	NR	NR	NR	5
State Response Sites		1	0	0	0	1	NR	1
Facility and Manifest Data	X	TP	1	NR	NR	NR	NR	6
California Environmental Reporting System (CERS) Tanks		0.25	1	0	NR	NR	NR	1
Statewide SLIC Cases (GEOTRACKER)		0.5	0	0	1	NR	NR	1

5.1.1. Regulatory Database Listings for the Site

The following table summarizes the database listings related to the site:

On-Site Database Listings	
Site Name	CUPERTINO SD CS
Site Address	20833 STEVENS CREEK 104
Database	CERS, FINDS, CIWQS, ENF
Comments	The site was listed on the CERS and ENF databases for a 2007 sewage spill, and on the FINDS and CIWQS databases for storm water discharge to the municipal storm system. Based on the database listing types, these listings are not indicative of a REC.

Site Name	STEVENS CREEK OFFICE CENTER ASSOCIATES, LP
Site Address	20813, 20823, 20863 STEVENS CREEK BLVD SUITE 480 and 300
Database	ECHO, FINDS, HWTS, HAZNET, RCRA NonGen / NLR
Comments	The site is currently listed on the ECHO database. No further information was available on the database listing. The site was also listed on the FINDS database under the RCRA Information System, and on the RCRA NonGen database for handling but not generating hazardous waste in 2018 and 2020. The site was listed on the HAZNET database for disposing of 5.2-tons of

Comments	asbestos containing waste in a landfill in 2012, and on the HWTS database for having hazardous waste that was being tracked on-site from 2012 to 2013 and in 2018. No additional information was available for this database listing. None of the database listings indicated unauthorized releases. Based on the database listing types, these listings are not indicative of a REC.

Site Name	PANERA BREAD-CAFE 4471
Site Address	20807 STEVENS CREEK BLVD
Database	CERS
Comments	The site was listed on the CERS database for having a hazardous materials business plan (HMBP). This is not considered a REC.

Site Name	APPLE INC - STEVENS CREEK 03A
Site Address	20833 STEVENS CREEK BLVD
Database	HWTS, HAZNET, FINDS, ECHO, RCRA NonGen / NLR
Comments	The site was listed on the HAZNET database for storing and off-site incinerating of several tons of organic solids and laboratory waste chemicals from 2015 to 2017. The site was listed on the HWTS database for having hazardous waste that was being tracked on-site from 2014 to 2019, and on the RCRA NonGen/NLR database for handling but not generating hazardous waste in 2014. The site was also listed on the ECHO and FINDS databases. No further information was available on the database listings. No violations were reported for these database listings. Based on the database listing types, these listings are not indicative of a release, and therefore are not considered a REC.

Site Name	STEVENS CREEK OFFICE CENTER
Site Address	20833 STEVENS CREEK BLVD
Database	HWTS, HAZNET
Comments	The site was listed on the HAZNET and HWTS databases for depositing 1-ton of organic solid waste in a landfill in 2012. Based on the database listing types, these listings are not indicative of a REC.

Site Name	J. VOLCKMAN ASSOCIATES
Site Address	20813 STEVENS CREEK BLVD
Database	HWTS
Comments	The site was listed on the HWTS database for having hazardous waste that was being tracked on-site from 1989 to 2000. This is not considered a REC.

Site Name	BURBANK SD CS
Site Address	20833 STEVENS CREEK BOULEVARD 104
Database	CIWQS, FINDS, CERS
Comments	The site was listed on the CIWQS database for having a minor violation of the water quality standards in their collection system in May 2007, likely associated with storm water runoff from the buildings. The site was listed on the CERS database for a minor violation pertaining the site's water quality in December 2004. No additional information was provided. These database listings are not considered a REC.

Site Name	APNEON INC
Site Address	20813 STEVENS CREEK BLVD STE 100
Database	HAZNET
Comments	The site was listed on the HAZNET database for disposing of 0.1-ton of waste oil and mixed oil in 2008. This is not considered a REC.

Site Name	APPLE, (STEVENS CREEK 3E)
Site Address	20863 STEVENS CREEK BLVD STE 300
Database	HWTS, HAZNET
Comments	The site was listed on the HAZNET and HWTS databases for disposing of 4.8-tons of asbestos-containing waste in a landfill in 2016. This is not considered a REC.

5.1.2. Regulatory Database Listings for Off-Site Properties

Off-site properties/facilities listed in the **Map Findings Summary** table above were evaluated as to their potential to impact soil, soil vapor, and/or groundwater at the site. The following table presents the properties/facilities that were interpreted to represent a potential environmental concern to the site, based on their proximity to the site, the nature of the database on which they are listed, and/or the assumed direction of groundwater flow in the site vicinity. It is our opinion that there is a low likelihood that the off-site properties listed in the Facilities of Potential Concern table below (or other facilities listing in the Map Findings Summary table above) represent a REC to the site. This opinion is based on one or more of the following factors:

- The nature of the database(s) on which the property is listed, and/or because the property was not listed on a database that reports unauthorized releases of hazardous substances;
- Reported regulatory agency status (i.e., case closed);
- Reported nature of the case (i.e., soil contamination only);
- Reported distance of the property from the site; and/or
- Location of the property in relation to the site with respect to topography or expected groundwater flow direction (northeast).

Facilities of Potential Concern	
Site Name	THE VITAMIN SHOPPE #648
Site Address	20803 STEVENS CREEK BLVD
Distance from Site	0 feet
Direction from Site	SSE and crossgradient
Database	RCRA NonGen / NLR
Comments	This property was listed on the RCRA NonGen/NLR database for handling but not generating hazardous waste in 2019. This is not considered a REC.

Site Name	SAICH WAY STATION, LLC
Site Address	20803 STEVENS CREEK BLVD
Distance from Site	Adjacent
Direction from Site	SSE and crossgradient
Database	HWTS, HAZNET
Comments	This property was listed on the HAZNET and HWTS databases for disposing of 0.8-tons of asbestos containing waste in a landfill in 2014. These database listings are not considered a REC.

Site Name	UNOCAL STATION #7000, CONOCOPHILLIPS
Site Address	20755 STEVENS CREEK BLVD
Distance from Site	126 feet
Direction from Site	ESE and crossgradient
Database	LUST, SWEEPS UST, HIST CORTESE, HIST UST
Comments	This facility was listed on the LUST database for a gasoline leak that potentially contaminated the nearby drinking water aquifer. The case was opened in June 2003 and after remediation and cleanup activities were completed to the satisfaction of the regulatory agency, the case was closed in December 2006. The facility was also listed on the SWEEPS UST, HIST CORTESE, and HIST UST databases for having several USTs containing gasoline and motor vehicle fuel. The earliest tanks were installed in 1988. Based on the crossgradient direction of this facility to the site and the case closure, this facility is not considered a REC..

Site Name	ANDERSON CHEVROLET DEALERSHIP
Site Address	20955 STEVENS CREEK BLVD
Distance from Site	221 feet
Direction from Site	WSW and upgradient
Database	LUST, CORTESE, HIST LUST SANTA CLARA, SWEEPS UST, CERS, ENVIROSTOR, HIST CORTESE
Comments	This property was listed on the LUST, CERS, CORTESE, HIST CORTESE, and HIST LUST SANTA CLARA databases for a waste/motor/hydraulic/lubricating oil leak potentially contaminating the soil. The case was opened in May 1998 and after remediation and cleanup activities were completed to the satisfaction of the regulatory agency, the case was closed in July 1998. This property was listed on the SWEEPS UST database for having a waste oil tank installed on the property in February 1988. Based on the case closure, this facility is not considered a REC. This property was listed on the ENVIROSTOR database because in the course of removing several hydraulic lifts, the soil surrounding the lifts was found to be contaminated with total petroleum hydrocarbons (TPH) as motor oil. Approximately 560-cubic yards of soil were removed from the facility between March and June 2006. The ENVIROSTOR case remains open as the last update to the case indicated that "the planned involvement by the County of Santa Clara is to oversee the remedial and sampling activities as requested by the responsible party." Due to the age of the case and the media affected (soil), this is not considered a REC to the site.

5.2. Additional Environmental Record Sources

To enhance and supplement the standard environmental record sources identified in Section 5.1, additional local and/or federal, state, or tribal records shall be checked when, in the judgement of the EP, such additional records (1) are reasonably ascertainable, (2) and sufficiently useful, accurate, and complete in light of the objective of the records review. Examples of additional record sources include department of health/environmental division, fire department, planning/building department, or local/regional water quality agencies. Ninyo & Moore contacted the following additional record sources:

- Santa Clara County Department of Environmental Health (SCCDEH)
- Santa Clara Valley Water District (SCVWD)
- California Regional Water Quality Control Board (RWQCB)
- California Department of Toxic Substances Control (DTSC)
- State of California, Geologic Energy Management Division (CalGEM)

Descriptions of these agencies are provided in Sections 5.2.1 through 5.2.3 below.

5.2.1. State/County Environmental Record Sources

The SCCDEH was contacted regarding hazardous materials or hazardous wastes records associated with the site addresses. Files or records were not available for the site address. Copies of the file review requests are included in Appendix D. The RWQCB and DTSC had no records on file for the site.

5.2.2. Local Record Sources

The SCVWD was contacted regarding hazardous materials or hazardous wastes records associated with the site addresses. The SCVWD responded in an email that hazardous records and oversight had been transferred to the Santa Clara County Department of Environmental Health in 2004, and therefore the SCVWD had no records pertaining to the site addresses.

5.2.3. Gas & Oil Maps

According to the CalGEM Online Mapping System, the site does not lie within the administrative boundaries of an oil field and no oil or gas wells are located on the site.

5.3. Historical Use Information

Ninyo & Moore conducted a historical record search for the site. This included a review of one or more of the following resources that were found to be both reasonably ascertainable and useful for the purposes of this ESA: historical aerial photographs, historical fire insurance maps, historical topographic maps, land use records, and interviews with property representatives. Although one or more of the sources listed above provided limited information regarding the historical use of the site, the information gathered from the sources reviewed as a whole is adequate to develop a history of the previous uses of the site and the surrounding area in accordance with Section 8.3 of ASTM E1527-13. The following sections summarize information obtained from the historical sources utilized for this assessment. The following table provides a list of historical sources reviewed for this ESA. Copies of historical research documentation, such as fire insurance maps, historical aerial photographs, and topographic maps, are provided in Appendix E.

Historical Use Information		
Data Type	**Year(s)**	**Data Limitations**
EDR Sanborn Map Search/Print (Inquiry Number 6110033.3S) Ship Date: July 02nd, 2020		Map coverage not available.
EDR Aerial Photo Decade Package (Inquiry Number 6110033.8S) Ship Date: July 02nd, 2020	1939, 1948, 1950, 1956, 1963, 1968, 1974, 1982, 1991, 1998, 2006, 2009, 2012, 2016	None
EDR City Directory Abstract (Inquiry Number 6110033.5S) Ship Date: July 06th, 2020	1968, 1971, 1976, 1981, 1985, 1992, 1995, 2000, 2005, 2010, 2014, 2017	None
EDR Historical Topo Map (Inquiry Number 6110033.4S) Ship Date: July 02nd, 2020	1897, 1899, 1902, 1943, 1947, 1948, 1953, 1961, 1968, 1973, 1980, 1995, 2012	None

5.3.1. Sanborn Fire Insurance Maps

Ninyo & Moore requested historic fire insurance rate maps (Sanborn Maps) of the site through EDR. Sanborn Map coverage was not available for the site and surrounding areas. A copy of the Sanborn Map Report is included in Appendix E.

5.3.2. Historical Aerial Photographs

Ninyo & Moore reviewed historical aerial photographs of the site provided by EDR. A listing of the photographs reviewed is presented in the following table. Copies of the historical aerial photographs are provided in Appendix E.

Summary of Aerial Photographs			
Year(s)	**Source**	**Site Comments**	**Adjoining Area Comments**
1939	EDR	The site was noted to be developed with orchards with two farm buildings on the southern portion of the site.	The areas surrounding the site were noted to be developed with orchards and scattered farm buildings. A road was noted to the south of the site.
1948	EDR	No significant changes noted.	An additional farm building was noted adjacent to the east of the site.
1950	EDR	No significant changes noted.	No significant changes noted.
1956	EDR	No significant changes noted.	Residential development was noted to the northwest and southeast of the site, and the road to the south of the site was noted to be expanded.
1963	EDR	No significant changes noted.	The orchards and farm buildings to the east, south, and west of the site were noted to be removed and replaced by commercial buildings and parking lots. Additional residential development was noted to the northeast and south of the site. Vacant areas were noted to the west and southeast of the site. A road was noted to the east of the site.
1968	EDR	No significant changes noted.	The orchard to the north of the site was noted to be removed and the land became vacant. Additional commercial development was noted to the west and south east of the site. The road to the south of the site was noted to be expanded. Several of the farm buildings adjacent to the east site were removed and a new farm building was noted adjacent to the east of the site.
1974	EDR	The farm buildings and orchards were noted to be removed and replaced with ten commercial buildings and parking lots.	The farm buildings and orchards adjacent to the east of the site were noted to be replaced by three commercial buildings. Additional commercial development was noted to the west, south, and south east of the site. The area of the north of the site was noted to be residential development. A road was noted to the north of the site.
1982	EDR	A new commercial building was noted in the southwest corner of the site.	Additional commercial development was noted to the east of the site.
1991	EDR	Two new commercial buildings were noted on the northern and central portions of the site.	No significant changes noted.
1998	EDR	No significant changes noted.	No significant changes noted.
2006	EDR	A commercial building on the southern portion of the site was removed and replaced with a newer commercial building.	Several commercial buildings to the west of the site were noted to be removed. A commercial building adjacent to the east of the site was replaced by a newer commercial building.
2009	EDR	No significant changes noted.	A commercial building and parking lot were noted to the west of the site.
2012	EDR	No significant changes noted.	No significant changes noted.

Year(s)	Source	Site Comments	Adjoining Area Comments
2016	EDR	No significant changes noted.	Two of the commercial buildings adjacent to the east of the site were noted to be removed and replaced with newer commercial buildings.

5.3.3. City Directories

Ninyo & Moore reviewed historical city directory listings for the site addresses to evaluate facilities of potential concern, which may have been historically located on the site. A summary of notable city directory listings is presented in the following table, and the EDR City Directory abstract is provided in Appendix E.

Summary of City Directory Listings	
Year(s)	**Notable Listings in Address Range of Site**
1968	20807 Stevens Creek Blvd: address not listed 20813 Stevens Creek Blvd: address not listed 20823 Stevens Creek Blvd: address not listed 20833 Stevens Creek Blvd: address not listed 20863 Stevens Creek Blvd: address not listed 20883 Stevens Creek Blvd: address not listed
1971	20807 Stevens Creek Blvd: address not listed 20813 Stevens Creek Blvd: address not listed 20823 Stevens Creek Blvd: address not listed 20833 Stevens Creek Blvd: address not listed 20863 Stevens Creek Blvd: address not listed 20883 Stevens Creek Blvd: address not listed
1976	20807 Stevens Creek Blvd: address not listed 20813 Stevens Creek Blvd: address not listed 20823 Stevens Creek Blvd: address not listed 20833 Stevens Creek Blvd: address not listed 20863 Stevens Creek Blvd: Alphatron Inc, California Teachers Assoc, Economics Lab Inc, Ferguson Associates, GAC Finance Inc, Gurries Richard M, Gurries & Okamoto Inc, Mcjunkin E A. 20883 Stevens Creek Blvd: address not listed
1981	20807 Stevens Creek Blvd: address not listed 20813 Stevens Creek Blvd: Good Earth Restaurant 20823 Stevens Creek Blvd: Accuronics, AIM Enterprises, Allstate Equity HM, Anne Browne Pro AGC, Auricle, BAS Homes, Bowman Associates, Electronic Resources, Express Realty, Mashtare Gary L, Northwest Traffic Associates, Omron Electric Corp, Rainbow Temporary Health, Stantek Inc, State Farm Insurance, Stevens Creek Defense Contractor, Sytema Corporation, Turbo Twin, Wdlpert Richard J. 20833 Stevens Creek Blvd: address not listed 20863 Stevens Creek Blvd: Apple Education Foundation, Commodity Technologies, E Reid Miller, ESCD, Gurries Richard M, Gurries & Okamoto, Hershfield & Rice, Journey for Humanity, Kingsford Financial Inc, Lui Elson, M E Curtis & Associates, Okamoto Robert Y, Ocuda T Ted, Omnitek, POP the Weight Place, Quantum Coefficient, RS Barton & Associates, Aschwartz Arthur G, Secure Engineering, South Bay NM Health, South Bay Hospice, United SV Auto Association, VIP Relators Inc, Ward Harris Inc. 20883 Stevens Creek Blvd: All State Insurance Co, Gene Miller, Hana Management Co, Lahaye Frank, Owen Management, Peregrine Investments, Volckmann J & Associates.
1985	20807 Stevens Creek Blvd: Good Earth Restaurant 20813 Stevens Creek Blvd: Berry & Appleman Attorney, Candle Corp, Finnan G A Attorney, Genesis Capital Corp, P&C Venture Partners. 20823 Stevens Creek Blvd: Apple Orchard, BAS Homes, Bauer Gerry, Bauer Shepherd, Controller Software, D P X Inc, Encore Systems, Express Realty, Fisher Dana CPA, Miller Ray R, Nicole Richard CPA, Omroh Electronics, Potentials Group, Psychoeducational, Reich Michael & Associates, Shepherd Janet, Software Financial Service, Stevens Creek Office Center, Tandberg Data Inc, Tax Returns & BKPG, Technology Financial Service, Whitman Enterprise USA. 20833 Stevens Creek Blvd: Assimilation Process, AZCorp Technology, Electric Vehicle, Forrest Patricia E, Infocorp. 20863 Stevens Creek Blvd: Aclan Engineers, Answer Software, Commodity Systems Development,

Year(s)	Notable Listings in Address Range of Site
	Companion Care, Computer Confidence, Cosmic Info, Curtis m E & Associates, E A Systems, GTW Telenet Communications, GNEL Cable Corp, Gurries Richard M, Gurries & Okamoto Inc, Hospice South Bay, Okamoto Robert Y, Schwartz Arthur G, South Bay Hospice. 20883 Stevens Creek Blvd: Grey Oak Financial, Hana Management Co, Lahaye Frank, Montgomery Ventures, Pinnacle Management, Unified Management, Unified Mortgage Co, UniFirst Insurance, Volckmann J & Associates.
1992	20807 Stevens Creek Blvd: Good Earth Rest 20813 Stevens Creek Blvd: Address Not Listed 20823 Stevens Creek Blvd: Alpha Industries, Amer Cryonic Soc, Beverly F Ma Lmfcc, Ca Ex-change Service, Centrl Accntng Serv, Color Space Tchnlgy, Electric Vehcl Dvlp, Miller Ray R Cfp, Netmanage Inc, Nicol Richard. 20833 Stevens Creek Blvd: Lahaye Frank. 20863 Stevens Creek Blvd: Aldridge J M, Austria Mikro Systm, Brittas Answrg Serv, Chen Wan-da Re Invst, Data Systems Serv, Flores Larry, Landsberger P Atty, Matthew Bender & Co, Multi-plex Software, N E T C O N, Origin Associates, Progressions Ofc, Rendler Devereaux, Scenic Realty, Solution Cnslt Inc, Special Lbry Joblne, Sumida Tax Service, V F N Technology, Volckmann J & Assocts. 20883 Stevens Creek Blvd:Lahaye Frank.
1995	20807 Stevens Creek Blvd: Good Earth Restaurant 20813 Stevens Creek Blvd: Address Not Listed 20823 Stevens Creek Blvd: California Exchange Svc, Electric Vehicle Assn Americas, Moscow Nights Travel, Netmanage Inc, Perkins Associates Realty, Ray R Miller, Rexnord Corp, Wanda Chen Real Estate Invest. 20833 Stevens Creek Blvd: Peregrine Venture Mgmt Co, Stephens Terry, Utility Consulting Intl. 20863 Stevens Creek Blvd: Ab Exucutive Svc, Acuity Research, Adler Les D, Austria Mikro Systeme Intl, Brittas Executive Svc, Cal Marketing, Carlsen Terry, Castle Rock Computing, Century Business Machines, Data Systems Svc, Development Associates, Devereaux Rendler, Frank A Jelinch Law Offices, Freeman Sondgroth Construction, Harold L Rauch, Harry Fabri, J Volckmann & Assoc, James W Speir Jr, Lehrer Management Co, Los Altos Garbage Co, Mapmaker Inc, Mid Peninsula Continuous Care, Netcon, Orcas Systems Inc, Phoenix Magnetic Systems, Portal Communications Co, Progressions Corporate Office ,Progressions Salon, Scenic Realty, Soft Answer, Solution Consultants Inc, Sumida Tax Svc, Tommas Co, U S Capitol Co. 20883 Stevens Creek Blvd: Address Not Listed
2000	20807 Stevens Creek Blvd: Good Earth Restaurant And Bakery 20813 Stevens Creek Blvd: Los Altos Technologies Incorporated, Premier Rf, Ricoh Silicon Valley Incorporated, Take Five Software Incorporated. 20823 Stevens Creek Blvd: E Mortgage, Electronic Mortgage Company, Graham Technology Solutions, Western Micro Technology. 20833 Stevens Creek Blvd: Air Soft Incorporated, California Exchange Service, Christian & Timbers, Lahaye Frank, Lalanne Volckmann, Montgomery Ventures, Peregrine Ventures, Pinnacle Management, Powertv Incorporated, Tacit Software Incorporated. 20863 Stevens Creek Blvd: Adler Les Ins, Allstate Insurance Companies, Ifg Network Securities Incorporated, Jelinch Frank A Attorney, Miller Ray R Cfp Financl Plnng, Portal Information Network, Rendler Devereaux Attorney, Sailfrog Software. 20883 Stevens Creek Blvd: Address Not Listed
2005	20807 Stevens Creek Blvd: Address Not Listed 20813 Stevens Creek Blvd: Tropian Inc 20823 Stevens Creek Blvd: Accerant Inc, Baleen Systems Inc, Foothill Counseling Associates, Graham John J, Greatlodge Com Inc, Northern California School Of Music, Quinn Orthopedic Physical Therapy, Real Time Knowledge System, Transera Communications Inc. 20833 Stevens Creek Blvd: Affiliated Psychologists And Counsel, Baker Patricia, Everstine Diana S Phd, Mark Thomas, Nicol Richard Cpa Inc, Powertv, Us Interactive Inc. 20863 Stevens Creek Blvd: Bizmatics Inc, Broadware Technologies, Chipmd Inc, Collett International, Crosslink Semiconductor, Crosslink Technologies Inc, Division Networks, Divo Networks, Econ Mortgage, Ipcore Technologies Usa Inc, Numetrics Management Systems Inc, Popescu Adrian D, Terablaze, Us Interactive Corp Delaware. 20883 Stevens Creek Blvd: Netmanage Inc.
2010	20807 Stevens Creek Blvd: Panera Bread, Peets Coffee & Tea. 20813 Stevens Creek Blvd: Apneon Inc, Tiax Llc, Tropian Inc. 20823 Stevens Creek Blvd: Knova Software Inc, Northern California Schmsc, Quinn Orthopedice Physical. 20833 Stevens Creek Blvd: Affiliated Psychologists, Baker Patricia L, Behaviordata, Burbank Sanitary District,

Year(s)	Notable Listings in Address Range of Site
	Cisco Systems, Cupertino Sanitary District, J Volckmann & Assoc, Mark Thomas & Co Inc, Ralink Technology Inc, Richard Nicol Cpa Inc. 20863 Stevens Creek Blvd: Ble Kai Inc, California Apartment Assn, Eride, Essential Solutions Inc, Numetrics Management Syst Inc, Orbital Network Engineering, Reliance Financial Group, Scale Mp Inc, U S Interactive. 20883 Stevens Creek Blvd: Address Not Listed
2014	20807 Stevens Creek Blvd: Panera Bread, Peets Coffee & Tea. 20813 Stevens Creek Blvd: B Bridge International, Blue Kai, Bromium Inc, Tropian. 20823 Stevens Creek Blvd: Collective Media Inc, Luminate Wireless, Northern California School Of Music, Quinn Orthopedic Physical Therepy. 20833 Stevens Creek Blvd: Affiliated Psycholgist, Behaviordata, Viviu. 20863 Stevens Creek Blvd: Affiliated Psychologist, Broadware Technologies, Cloudbyte, Crosslink Semiconductor, Cupertino Sanitary Dist, Entone Inc, Ismart Panache Inc, J Volckmann & Associates, Mark Thomas & Co Inc Civ Engnrs, Ot Mobile, Pingshow Co, Pingshow Inc, Safe Corporation, Scalemp Inc, Stevens Creek Office Center. 20883 Stevens Creek Blvd: Address Not Listed
2017	20807 Stevens Creek Blvd: Peets Coffee. 20813 Stevens Creek Blvd: B Bridge International, Blue Kai, Bromium, Tropian. 20823 Stevens Creek Blvd: Luminate Wireless, Orthopedic Quinn Pt, Quinn Orthopedic Physical Therepy. 20833 Stevens Creek Blvd: Affiliated Psycholgist, Behaviordata, Christian & Timbers, Diana S Everstine Phd, Louis Everstine Phd, Luminate Wireless, Viviu, Volckmann Properties. 20863 Stevens Creek Blvd: Affiliated Psychologist, California Apartment Association, Crosslink Semiconductor, Entone Inc, J Volckmann & Associates, Navinfo North America Corp, Ot Mobile, Pingshow Co, Pingshow Inc, Safe Corporation, Sihua Tech, Stevens Creek Office Center. 20883 Stevens Creek Blvd: Flexlink Systems Inc, Oracle.

5.3.4. Historical Topographic Maps

Ninyo & Moore reviewed historical topographic maps of the site provided by EDR. A listing of the maps reviewed is presented in the following table. Copies of the historical topographic maps are provided in Appendix E.

Summary of Topographic Maps		
Year(s)	**Quadrangle**	**Site Comments**
1897	Palo Alto	Three buildings were mapped on the southern portion of the site. A road was mapped to the south of the site.
1899	Palo Alto	No significant changes noted.
1902	Santa Cruz	No significant changes noted.
1943	Palo Alto	No significant changes noted.
1947	Palo Alto	An additional building was mapped on the southern portion of the site.
1948	Palo Alto	No significant changes noted.
1953	Cupertino	Only one building was mapped on the southern portion of the site.
1961	Cupertino	No significant changes noted.
1968	Cupertino	No significant changes noted.
1973	Cupertino	No significant changes noted.
1980	Cupertino	A driveway was mapped on the middle of the site. The site was no longer mapped as orchards.
1995	Cupertino	The site was mapped as urban land. No buildings were mapped on the site.
2012	Cupertino	No site features were depicted on the 2012 topographic map.

5.3.5. Title Records

A historical chain-of-title report was not requested by the Client for review by Ninyo & Moore during the completion of this report.

5.3.6. Recorded Environmental Liens and AULs

An environmental lien search report was not requested by the Client for review by Ninyo & Moore during the completion of this report.

5.3.7. Previous Investigations

Ninyo & Moore was provided a copy of a prior report completed for the site. The report is summarized below and a copy of the report is included in Appendix D.

Summary of Previous Investigations		
Report Name	**Year(s)**	**Findings**
Phase 1 Environmental Site Assessment Stevens Creek Office Center June 27, 2014 EMG	2014	EMG performed a Phase I Environmental Site Assessment on June 16, 2014. According to EMG, the Project (EMG's reference to the site) was located at 20813-20883 Stevens Creek Boulevard in Cupertino, California 95014, and consisted of approximately 6.35 acres originally constructed between 1973 and 1985 as a commercial office facility. Prior to the current use, the Project was developed for agricultural and residential use. According to EMG, no evidence of environmental impacts was associated with the Project. EMG observed no environmental concern associated with the operational activities at the Project. Diesel fuel was reportedly used in a backup generator. The Project generated non-hazardous solid and liquid wastes. EMG identified utility-owned electrical transformer equipment at the Project. This equipment appeared to be in good condition with no evidence of leaks at that time. The transformers were designated as the property of PG&E and were not classified with regards to their polychlorinated biphenyl (PCB) content. EMG noted that PG&E was the financially responsible party for maintenance of this equipment. The Project contained hydraulic elevator equipment. No indication of leakage was observed in the area of this equipment. EMG indicated that this equipment should be periodically inspected for leakage, and if leakage was identified, the unit should be repaired, and any fluid or fluid-soaked waste disposed of in accordance with applicable federal, state, and local regulations. Suspect non-friable ACM in the form of roofing materials, vinyl floor tile, wallboard/joint com-pound, stucco, and various mastics identified as part of the assessment were not sampled. EMG noted that these materials were reportedly in good condition and recommended that they be maintained under an Operations and Maintenance (O&M) Program. According to EMG, considering the date of construction (1973, 1981 and 1985), there was a potential that the paint at the Project was lead-based. However, the painted surfaces were observed to be in generally good condition, and the Project was not a residential use. EMG did not collect samples and no further action or investigation was recommended regarding suspected LBP at the Project. No evidence of underground storage tanks or pipelines was identified. A 150-gallon diesel fuel belly tank was associated with one of the diesel emergency generators. There was no visual indication of releases from the tank and it appeared to be operated in accordance with current regulatory requirements.

Report Name	Year(s)	Findings
		EMG performed a limited visual assessment for the presence of mold, conditions conducive to mold, and evidence of moisture in readily accessible interior areas of the Project. EMG did not note obvious visual indications of the presence of mold, conditions conducive to mold, or evidence of moisture in readily accessible interior areas of the Project. Based on review of the regulatory database report, the Project was listed on the HAZNET and ENF databases; however, none of these listings were noted to be of significant environmental concern according to EMG. Based on review of the regulatory database report, none of the off-site facilities represented a REC. EMG identified no current adjacent property uses that represented a REC. The only recommendation given by EMG was to develop and implement an Asbestos O&M plan.
Asbestos Abatement 20863 Stevens Creek Boulevard, 1st Floor February 3, 2017 Synergy Enterprises Inc.	2017	In February 2017 Synergy Enterprises Inc. conducted an asbestos abatement on the bathroom of the 1st floor of 20863 Stevens Creek Boulevard. The asbestos abatement report is included in Appendix D.
Asbestos Operations & Maintenance Plan Stevens Creek Office Center September 15, 2014 EMG	2014	EMG created an Asbestos O&M Plan for the Stevens Creek Office Center in September 2014. This plan was created in response to the recommendation from the June 2014 Phase 1 ESA completed by EMG, which stated that; due to the age of the site buildings and the likelihood of asbestos containing material, an Asbestos O&M Plan was recommended. The O&M program was designed to minimize the potential release of asbestos fibers during general work activities, scheduled maintenance and renovation of the building. The Asbestos O&M Plan is included in Appendix D.

5.4. Adjoining Property Use Information

Adjoining properties were described in Section 2.3. Based on our site visit and review of agency files, none of the adjoining properties are considered to have impacted the site at this time.

6. PRELIMINARY VAPOR ENCROACHMENT SCREENING

An assessment of vapor intrusion per ASTM E2600-15 was beyond the scope of the requested investigation

7. INTERVIEWS

Interviews were conducted by Ninyo & Moore with the objective of obtaining information regarding potential environmental concerns in connection with the site.

7.1. Owner or Key Site Manager

Ms. Aileen Phanmaha with Harvest Properties (property management company) was interviewed during the site reconnaissance. According to Ms. Phanmaha, the site buildings were constructed throughout the 1970s, 1980s, and 1990s, with one building being demolished and replaced in the 2000s. Ms. Phanmaha was not aware of any hazardous materials incidents, spills, leaks or violations related to the site.

7.2. Past Owners

Past ownership entities were not made available to Ninyo & Moore during the preparation of this report. Therefore, interviews with past site owners was not conducted.

7.3. Environmental Regulatory Agency Inquiries

Ninyo & Moore submitted Public Records Requests for the site address to County, State and Local environmental regulatory agencies. The following sections describe the agencies contacted and whether or not representatives from the agencies were interviewed.

7.3.1. State/County Environmental Agencies

According to the SCCDEH, files and/or records of hazardous materials, hazardous wastes, USTs, ASTs were not available for the site.

Ninyo & Moore reviewed the California Department of Toxic Substances Control (DTSC) EnviroStor website for hazardous substances or hazardous materials files for the site addressed. No records were available for the site addresses. Based on this information, interviews were not conducted with DTSC representatives.

Ninyo & Moore reviewed the Regional Water Quality Control Board (RWQCB) Geotracker website for hazardous substances or hazardous materials files for the site addressed. No records were available for the site addresses. Based on this information, interviews were not conducted with RWQCB representatives.

7.3.2. Local Environmental Agencies

Local regulatory agencies were contacted during the preparation of this report.

According to the SCVWD, no files were available for the site addresses and therefore no interviews were conducted with agency representatives.

8. ASTM NON-SCOPE CONSIDERATIONS

The following non-scope considerations were addressed as part of this report:

Mold:

No evidence of microbial growth was observed within the buildings at the time of the site reconnaissance.

Asbestos Containing Materials (ACM)/Lead-Based Paint (LBP):

Based on the condition of existing interior finishes, Ninyo & Moore did not identify areas of damaged friable, damaged nonfriable, or other large quantity suspect ACMs, and no suspect lead-based paint was noted, and therefore, samples were not collected for laboratory analysis.

Radon:

Radon is a naturally occurring colorless, odorless, tasteless radioactive gas resulting from the natural decay of uranium- and thorium-bearing minerals in rocks and soil. The USEPA Action Level for radon gas is 4.0 pico curies per liter of air (pCi/l). Review of the USEPA's Radon Map indicated that the site is located in Zone 2, areas with predicted average indoor radon screening levels between 2 and 4 pCi/L. According to information presented in the EDR Radius Map report, the average reported radon level for the site's zip code is 0.267 pCi/L.

Wetlands:
Based on our review of the EDR Report, there are no mapped wetlands on the site.

9. FINDINGS, CONCLUSIONS AND RECOMMENDATIONS

The following findings, opinions, conclusions and recommendations are provided.

9.1. Findings

- Historical research revealed that the site was developed in the early 1900s as an orchard with a few farm buildings located on the southern portion of the property. In the early 1970s, the orchard and the farm buildings were removed and several commercial buildings (Buildings 100 through 500 at 20863, and Buildings 100 through 400 at 20823) were constructed. An additional commercial building (20883) was added to the site in the 1980s, and two buildings (20813 and 20833) in the 1990s. In 2005, a building on the southern portion of the site was removed and replaced with an approximate 7,100 sf commercial building (20807). The site currently consists of 13 commercial buildings and associated parking lots.
- On July 14, 2020, Mr.Luke Swickard of Ninyo & Moore conducted a site reconnaissance of the property. The reconnaissance involved a visual inspection of the site, and observations of adjoining properties. Ms. Aileen Phanmaha with Harvest Properties (property management company) escorted Mr. Swickard around the property during the site reconnaissance. At the time of the reconnaissance, the approximate 6.99-acre site consisted of the Stevens Creek Office Center. The site was arranged in two garden-style office clusters (Building 20863 and Buildings 20813, 20823, and 20833) with attractive inner courtyards and walking paths, and two stand-alone buildings (20807 and 20883). The site was improved with 12 one- and two-story commercial buildings totaling approximately 109,312 square-feet (sf) of net rentable sf, plus an approximate 1,032-sf shared fitness room. The approximate 7,100 sf retail building located at 20807 on the southern portion of the site was occupied by Panera Bread and a vacant unit. Three underground parking garages were also located on-site. A distinguished gateway served as the entrance from Steven Creek Boulevard, and there was also ingress/egress on Alves Drive that were connected the two by a private drive.
- Individual buildings housed a variety of tenants, with the largest tenant, Apple, Inc. occupying approximately 61,050 sf of space within buildings 20813, 20823, 20863, and

20883. A copy of the most recent rent roll, which was provided to Ninyo & Moore and details the remainder of the current site tenants, is included in Appendix D.

- In general, the observed tenant suites consisted of office space that included individual offices, break rooms, conference rooms, etc. Indications of hazardous materials usage were not observed. The suites occupied by Apple, Inc. were not visually inspected during the site visit due to access limitation imposed by Apple (no interior inspections or observations were allowed). In general, interior construction materials within the observed tenant spaces included a variety of carpeting, ceramic floor tiles, painted and textured walls, and ceilings. Interior finishes appeared to be in good condition. The interiors of Buildings 20883 and 20813 were undergoing tenant improvements at the time of the site reconnaissance. The exterior of the buildings consisted of asphalt parking areas.
- The areas surrounding the site consist primarily of retail/commercial buildings to the east (Happy Days Child Development Center, UBREAKIFIX, Site for Sore Eyes, H&R Block, The Coder School, Sizzling Lunch, Sleep Number, and T-Mobile), to the west by Whole Foods Market, to the south by Staples, Dish N' Dash, and the Union Church of Cupertino, and to the north by residential and commercial development (Northwest YMCA).
- Based on our site visit, there are currently no wells on the site.
- Ninyo & Moore did not observe quantities of hazardous substances or petroleum products used or stored on site during our site reconnaissance with the exception of a reportedly small amount (approximately 150-gallons) of diesel fuel contained within an integrated belly tank of one of the emergency backup generators located on the site.
- Indications of aboveground storage tanks (ASTs), underground storage tanks (USTs), or hazardous material spills or leaks, were not observed during the site reconnaissance.
- Review of an environmental database report obtained for this project indicated that the site is listed on several of the regulatory databases researched by Environmental Data Resources Inc. (EDR), including the CERS, FINDS, CIWQS, ENF, ECHO, FINDS, HWTS, HAZNET, and RCRA NonGen databases. The site was listed on the CERS, HWTS, HAZNET, and RCRA NonGen databases for previously having small quantities of hazardous wastes on-site. The site was also listed on the CIWQS database for having a minor storm water violation. Indications of releases, spills, or mitigation were not indicated on reviewed regulatory agency files. None of the agency database listings are indicative of a REC.
- Several off-site facilities were located within the EDR search radius from the site. None of the listed facilities are considered to be a REC to the site at this time based on several factors, including distance from the site, location relative to the regional groundwater flow direction (e.g. hydraulically downgradient or crossgradient to the site), database listing type, and/or affected media (soil only). Refer to Section 5.1.2 for additional information regarding potential off site facilities of concern.

9.2. Conclusions

Ninyo & Moore has performed this ESA in conformance with the scope and limitations of ASTM E1527-13 of the Stevens Creek Office Center property addressed as 20807, 20813, 20823, 20833, 20863, and 20883 Stevens Creek Boulevard in Cupertino, California. Based on the information compiled during the preparation of this report, this assessment has revealed no evidence of RECs in connection with the site.

9.2.1. RECs

RECs were not identified during the preparation of this report.

9.2.2. CRECs

CRECs were not identified during the preparation of this report.

9.2.3. HRECs

HRECs were not identified during the preparation of this report.

9.2.4. De Minimis Conditions

De minimis conditions were not identified during the preparation of this report.

9.3. Recommendations

Based on the findings of this ESA, no further investigation is recommended at this time.

9.4. Limiting Conditions/Deviations

This report was prepared in accordance with ASTM E1527-13. No deviations from the standard occurred in this ESA. Based on the information gathered by Ninyo & Moore for the purposes of this ESA, it is Ninyo & Moore's opinion the data obtained from the site reconnaissance, records reviewed, and interviews conducted, is adequate to make a conclusion on the environmental condition of the site with respect to the existence or lack of RECs associated with the site.

10. ENVIRONMENTAL PROFESSIONAL STATEMENT

I declare that, to the best of my professional knowledge and belief, I meet the definition of Environmental Professional as defined by 312.10 of 40 CFR 312. I have the specific qualifications based on education, training, and experience to assess a property of the nature, history, and setting of the subject property. I have developed and performed the all appropriate inquiries in conformance with the standards and practices set forth in 40 CFR Part 312.

Site Assessor

Randy L. Wheeler
Senior Geologist, CEM 2127

Senior Reviewer

Duane W. Blamer
Principal Geologist, P.G. No. 6913

Certification:

I declare that, to the best of my professional knowledge and belief, I meet the definition of Environmental Professional as defined in 40 CFR Part 312. I have the specific qualifications based on education, training, and experience to assess a property of the nature, history, and setting of the subject property. I have developed and performed the all appropriate inquiries in conformance with the standards and practices set forth in 40 CFR Part 312.

Randy L. Wheeler - Senior Geologist, CEM 2127

11. REFERENCES

US Environmental Protection Agency (EPA). All Appropriate Inquiry (AAI), Title 40 of Code of Federal Regulations (CFR) Section 312.10.

ASTM International, 2013, Standard Practice for Environmental Site Assessments: Phase I Environmental Site Assessment Process, Designation E1527-13.

California Department of Conservation, California Geological Survey (CGS), 2010. California Geomorphic Provinces, Note 36.

Environmental Data Resources, Inc., 2020, The Environmental Data Resources Sanborn Map Report, dated July 2.

Environmental Data Resources, Inc., 2020, The Environmental Data Resources Aerial Photo Decade Package, dated July 2.

Environmental Data Resources, Inc., 2020, The Environmental Data Resources City Directory Report, dated July 2.

Environmental Data Resources, Inc., 2020, The Environmental Data Resources Historical Topographic Map Report, dated July 2.

Environmental Data Resources, Inc., 2020, The Environmental Data Resources Radius Map Report with GeoCheck, dated July 2.

FIGURES

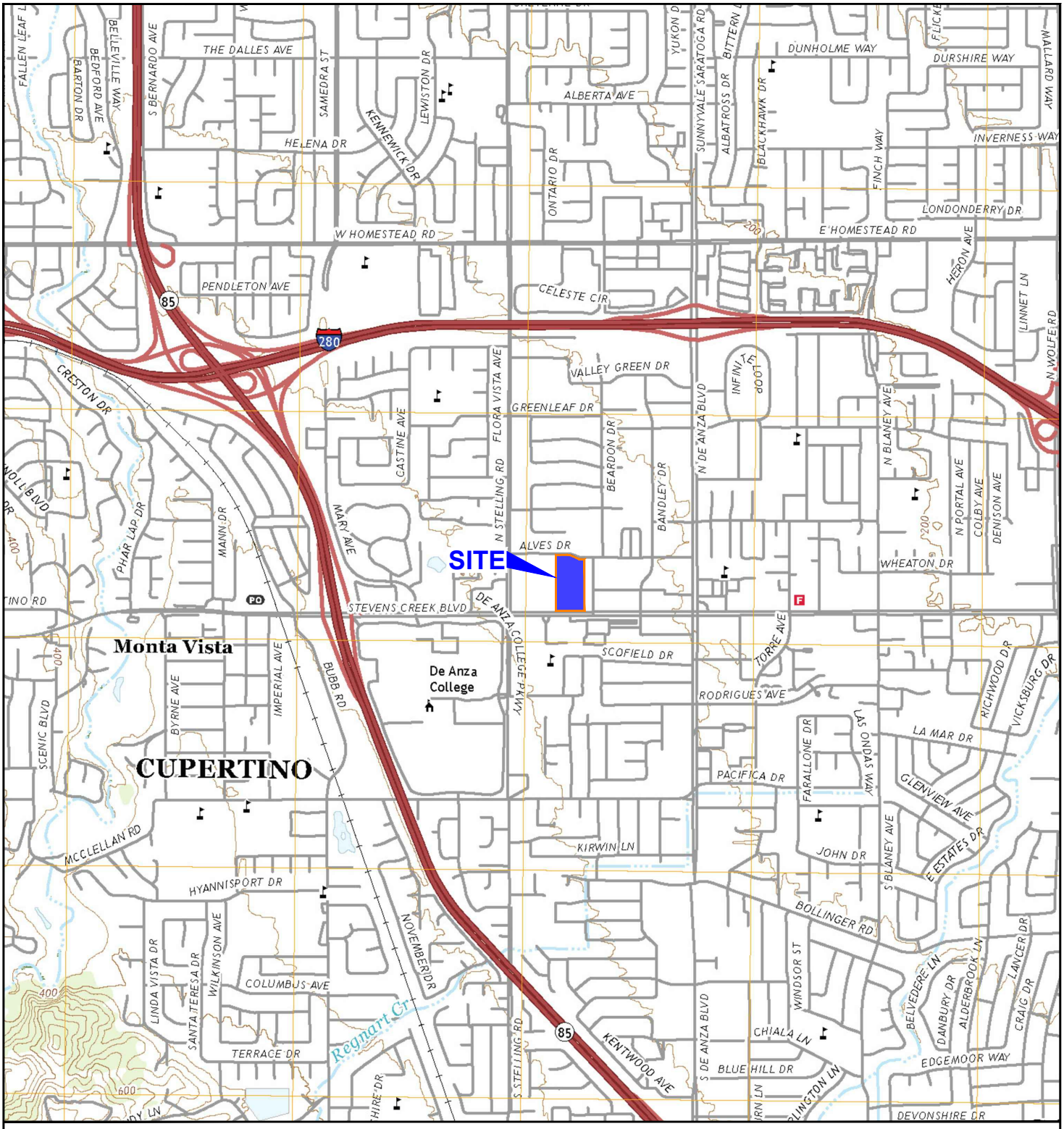

NOTE: DIMENSIONS, DIRECTIONS, AND LOCATIONS ARE APPROXIMATE I REFERENCE: USGS, 2018

N

SCALE (FEET)

0 2,000 4,000

403804001.dwg 07/16/2020 AEK

FIGURE 1

Ninyo & Moore
Geotechnical & Environmental Sciences Consultants

SITE LOCATION

PHASE I ENVIRONMENTAL SITE ASSESSMENT
20807, 20813, 20823, 20833, 20863, AND 20883 STEVENS CREEK BOULEVARD
CUPERTINO, CALIFORNIA
403804001 I 07/20

LEGEND

- SITE BOUNDARY
- SUMP PUMP
- V VAULTED TRANSFORMER
- T PAD-MOUNTED TRANSFORMER
- DG DIESEL GENERATOR
- NG NATURAL GAS GENERATOR

NOTE: DIMENSIONS, DIRECTIONS, AND LOCATIONS ARE APPROXIMATE I REFERENCE: GOOGLE EARTH, 2020

N

SCALE (FEET)

0 175 350

403804001.dwg 07/16/2020 AEK

FIGURE 2

Ninyo & Moore
Geotechnical & Environmental Sciences Consultants

SITE PLAN

PHASE I ENVIRONMENTAL SITE ASSESSMENT
20807, 20813, 20823, 20833, 20863, AND 20883 STEVENS CREEK BOULEVARD
CUPERTINO, CALIFORNIA
403804001 I 07/20

Appendix A:

RESUMES

LUKE I. SWICKARD

Staff Environmental Scientist

EDUCATION

B.S., Environmental Science and Management, 2017, University of California, Davis

EXPERIENCE HIGHLIGHTS

Phase I and II Environmental Site Assessments

Storm Water Pollution Prevention Plans (SWPPP)

Underground Telecommunication Vault Sampling

Hazardous waste handling, storage and facility auditing

PROFESSIONAL AFFILIATIONS

As a Staff Environmental Scientist, Mr. Swickard conducts Phase I Environmental Site Assessments and assists with the planning and implementation of Phase II soil, soil gas, and groundwater investigations. Past project types have included single-family residential developments, commercial facilities, city redevelopment areas, and large scale agricultural lands.

REPRESENTATIVE PROJECT EXPERIENCE

Former Richmond Hospital, Richmond, California: Provided project support for the completion of a Phase I Environmental Site Assessment (ESA) of the former Richmond Hospital for potential redevelopment. Ninyo & Moore conducted the Phase I ESA to evaluate the potential for Recognized Environmental Conditions (RECs) on or adjacent to the site. Phase I ESA Activities included reviewing historical and regulatory environmental data, conducting a site reconnaissance and preparing the Phase I ESA Report.

Floating Photovoltaic (PV) Solar Array, Windsor, California: Provided project support for the completion of a Phase I Environmental Site Assessment (ESA) of a proposed floating PV solar array on an existing water treatment facility. Ninyo & Moore conducted the Phase I ESA to evaluate the potential for Recognized Environmental Conditions (RECs) adjacent to the site so that electrical infrastructure could be installed from the floating PV solar array to a collection system. Phase I ESA Activities included reviewing historical and regulatory environmental data, conducting a site reconnaissance and preparing the Phase I ESA Report.

Multi-family Housing Project, Mountain View, California: Provided project support for the completion of a Phase I Environmental Site Assessment (ESA) on a multi-family housing complex to evaluate the potential for Recognized Environmental Conditions (RECs) on and adjacent to the site for planned redevelopment of the property. Phase I ESA Activities included reviewing historical and regulatory environmental data, conducting a site reconnaissance and preparing the Phase I ESA Report.

Agricultural land, Capay Valley, California: Provided project support for the completion of a Phase I Environmental Site Assessment (ESA) on an approximate 310-acre agricultural property that is utilized for cattle grazing and olive orchards. The Phase I ESA was conducted to evaluate the potential for Recognized Environmental Conditions (RECs) on and adjacent to the site for on-gong use of the property. Phase I ESA Activities included reviewing historical and regulatory environmental data, conducting a site reconnaissance and preparing the Phase I ESA Report.

Randy L. Wheeler, CEM

Senior Geologist

EDUCATION

B.A., Geology, 1988, California State University, Sacramento

REGISTRATIONS/CERTIFICATIONS

Certified Environmental Manager #2127 (Nevada)

PROFESSIONAL AFFILIATIONS

Association of Environmental Professionals – Superior California Chapter

American Public Works Association (APWA)

As a Senior Geologist for Ninyo & Moore, Mr. Wheeler conducts Phase I Environmental Site Assessments (ESA) and assists with the planning and implementation of Phase II soil, soil gas, and groundwater investigations. Past project types have included single-family residential developments, large-scale commercial and industrial facilities, city redevelopment areas, and large scale agricultural lands. Mr. Wheeler has successfully authored winning proposals for US EPA Brownfield Assessment Grants, and wrote a Statement of Qualifications for the City of Sacramento that resulted in being selected as one of six consultants of choice for the City's Brownfield Assessment Grant projects.

EXPERIENCE

City of Stockton, Waterfront Brownfield Redevelopment, Stockton, California: Managed the Phase I ESA of a former industrial property for a local developer. The assessment identified several areas of potential contamination. The resulting follow up investigations are being managed by the City of Stockton under the direction of the California Regional Water Quality Control Board. Site assessment and remediation activities are being coordinated under U.S. Environmental Protection Agency grant funding.

City of West Sacramento, Brownfield Assessment Grant Study, West Sacramento, California: Managed and conducted assessments on over 290 parcels located in the City's central corridor, West Capitol Avenue, as part of the City's revitalization efforts of this area. The resulting Area Wide Assessment report has won the praise of both the Client and the US EPA for its format, content, and layout that documented the environmental conditions of these parcels. The City established as a priority updating the current land uses and perceived image of West Capitol Avenue from an outdated and outmoded highway commercial boulevard to a vibrant and modern central business district.

City of West Sacramento, Area-Wide Assessment, Washington District Redevelopment Area, West Sacramento, California: Project Manager for the implementation of the City of West Sacramento's Area Wide Assessment of the Washington District Redevelopment area in the northern part of West Sacramento. Responsible for implementing a US EPA Brownfield Assessment Grant, which included conducting an Area-Wide Assessment of approximately 83 individual parcels on 19 different residential and commercial neighborhood blocks located adjacent to the Sacramento River. The study included evaluating individual properties as well as entire neighborhood blocks for evidence of potential environmental conditions related to historical uses of the area dating back to the early 1900s when the area was referred to as Broderick. Results of the study were documented on block-specific property profile sheets which were used to select properties for additional study. The City of West Sacramento will utilize this information as part of their long-range redevelopment strategy for the area.

City of West Sacramento, West Capitol Avenue Community-Wide Assessment, West Sacramento, California: Project Manager for the implementation of the City of West Sacramento's Community Wide Assessment for West Capitol Avenue. Responsibilities included managing and implementing a US EPA Brownfield Assessment Grant, which included conducting a Community Wide Assessment of approximately 133 individual parcels within the study area. Services included compiling a list of street addresses provided by the City of West Sacramento, cross referencing the provided addresses with their respective Assessor's Parcel Number (APN), and the APN-listed property address for the respective parcel number, in order

to identify which parcels were within the "Study Area" boundary. The parcel inventory database was the basis for conducting the Community Wide Assessment. Based on the parcel inventory, Mr. Wheeler conducted the Community Wide Assessment and performed all site reconnaissance fieldwork, historical research, agency database research, and color photography of each parcel. Site-specific data, along with historical research information was compiled into various data tables. Specific sites were ranked according to redevelopment potential, degree of suspected contamination, and environmental condition.

Yolo County, Esparto Brownfield Redevelopment, Esparto, California: Project Manager for the completion of a Community Wide Assessment (CWA) of approximately 800-900 individual parcels located within the community of Esparto utilizing the same methodologies employed during the Area Wide Assessment of the East End of West Capital Avenue, and the Community Wide Assessment of the west end of West Capital Avenue in West Sacramento (discussed above), Mr. Wheeler compiled a parcel inventory of sites within the study area. The parcel inventory database was the basis for conducting the CWA. Based on the compiled parcel inventory, the study area was narrowed down to approximately 533 individual Yolo County parcels. Site reconnaissance information was documented on standardized forms, allowing for a consistent collection of site information and documentation of key site features. Information compiled through the CWA was used by Yolo County to prioritize site that required follow-up Phase II investigation activities.

Association of Bay Area Governments/City of Oakland, Phase II ESA, Oakland, California: Task Order Manager for a Phase II ESA at a multi-parcel Brownfield Site where the City of Oakland intends to redevelop vacant lots. Designed a grid-based soil sampling and analysis plan to determine if the soil was contaminated. Collected soil samples to evaluate the presence of metals, petroleum hydrocarbons, semi-volatile organic compounds, VOC and asbestos. Evaluated results against RWQCB Tier 1 ESL and background metals concentrations in California soils and prepared report for client. Classified soil and coordinated disposal as hazardous waste to appropriate landfill facility.

City of West Sacramento, 422-424 C Street, West Sacramento, California: Project Manager for the completion of a Phase I ESA/AAI Report (ESL) of the 422-424 C Street property for the City of West Sacramento Grants and Community Development Department. Results of the ESL report revealed the site was initially developed for use as residential property and then re-developed for use as an automobile service station sometime prior to 1950. The ESL also noted that four UST were removed from the site in 1987. Although the site is considered "closed" by Yolo County, no soil or groundwater samples were collected at the time the UST were removed. Given the historical use of the site as an automotive repair facility, a Phase II environmental site assessment was conducted to assess the soil and groundwater from beneath the removed UST, investigate two existing automobile lifts to assess if the soil beneath and around the lifts has been impacted by hydraulic fluid contamination, and, collect soil samples from beneath and around an oil/water separator to evaluate the presence of waste oil contamination. The Phase II sampling was conducted in accordance with an approved SAP. The results of the Phase II investigation indicated detectable levels of petroleum hydrocarbons, and metals below regulatory limits. Based on these findings, no further action was recommended.

Santa Clara Valley Water District (SCVWD), Linear Phase I Environmental Site Assessments, Santa Clara County, California: Ninyo & Moore provided environmental services as a subconsultant to Overland, Pacific & Cutler, Inc. on behalf of the SCVWD. As Senior Project Manager, provided project coordination and implementation, field reconnaissance oversight, report preparation and oversight, project invoicing and client interactions. The project consists of conducting Phase I ESA of approximately 140 properties along Upper Llagas Creek, which the SCVWD is proposed to purchase portions of for implementing flood protection measures.

Former Speckles Sugar Facility, Woodland, California: Project Manager for the completion of a Phase I Environmental Site Assessment of a former sugar processing facility. The investigation was conducted as part of a due diligence to identify environmental liabilities prior to purchasing the property. Planned redevelopment activities included reclaiming several acres of the waste lime fields and demolishing portions of the processing facility. Mr. Wheeler compiled a list of Recognized Environmental Conditions that warranted resolution or further assessment. Two of these issues related to the prior use, and questionable abandonment, of seven previous fuel underground storage tanks. A Phase II subsurface assessment of the former UST area was completed and identified residual petroleum hydrocarbon impacts to soil and groundwater. Further Phase II assessment activities of the former UST areas were completed. A No Further Action Report was submitted to the Regional Water Quality Control Board for closure.

Duane W. Blamer, PG

Principal Geologist

EDUCATION

B.S., Geological Sciences, 1983, University of Wisconsin

REGISTRATIONS/CERTIFICATIONS

PG 6913 (California)

40-Hour Hazwopper

PROFESSIONAL AFFILIATIONS

American Public Works Association

Construction Management Association of America

Groundwater Resources Association

National Ground Water Association

As Principal Geologist for Ninyo & Moore, Mr. Blamer's environmental consulting experience includes managing, coordinating and directing a wide variety of environmental projects comprising numerous property types. His experience includes soil and groundwater investigations of a wide range of contaminant types, remediation of soil and groundwater, site history research and data compilation, hazardous building materials services, and litigation support and expert witness. Mr. Blamer applies his expertise to properties ranging from residential development to complex, large facilities including operations such as chemical plants and refineries, and represents both public- and private-sector clients. He participates at all levels of project document development associated with environmental issues, and regularly participates in strategic development of large proposal efforts.

EXPERIENCE

Alameda County Public Works Agency On-Call Environmental Services Contract, Alameda County, California: Principal-In-Charge for several projects under ACPWA On-Call Environmental Services contract. The contract extended for four years ending in 2013 and included a wide range of Environmental and Geotechnical Services, including preparation of Phase I and Phase II Environmental Site Assessments (ESA), Remedial Action Plans (RAP), oversight of remediation activities, Hazardous Building Material Surveys (HBMS) and oversight of hazardous material abatement activities.

City of Oakland Public Works Agency, On-Call Environmental Services Contract, Oakland, California: Principal-In-Charge for a number of assignments under this contract. The scope of services for the contract includes conducting Phase I and Phase II Environmental Site Assessments (ESA), preparing Remedial Action Plans (RAP) and Soil Management Plans (SMP), providing underground storage tank (UST) compliance, and remediation oversight. Recently provided construction management for storm water drainage improvements for the City's maintenance yard that involves, subsurface environmental issues, as well as geotechnical evaluations, and civil and structural design.

City of San Pablo, Soil and Groundwater Investigation and Remediation Environmental Services, Rumrill Blvd., San Pablo, California: Technical Advisor for this contract, providing contract management, regulatory interaction and senior technical oversight. Project required initial negotiation of work scope with the California Department of Toxic Substances Control EPA Region 9 (DTSC) to complete a comprehensive investigation of the site, which is a 4-acre former bulk petroleum fuel storage facility. The site had previously been investigated and remediated over a number of years, but previous work was inadequate to meet regulatory requirements for site closure or to identify reasonable remedial alternatives. Ninyo & Moore completed additional assessment of the site and has recently submitted the draft Remedial Action Workplan (RAW) to DTSC. Subsequent to finalization of the RAW, Ninyo & Moore will provide remedial oversight during re-development of the site.

Oakland Unified School District, Various Environmental Services, Life Academy, Oakland, California: The project involved working with the Department of Toxic Substances Control EPA Region 9 (DTSC) in preparing a Preliminary Endangerment Assessment (PEA) for new school site development. The PEA demonstrated that there were no environmental concerns that would prohibit development as a sensitive receptor site. The DTSC reviewed and approved of the PEA. Site development was subsequently initiated.

Appendix B:

SITE PHOTOGRAPHS

1 : View of the site map and directory.

2 : View of the south entrance to the site, from Stevens Creek Boulevard.

3 : View of the north entrance to the site, from Alves Drive.

4 : View of the YMCA to the north of the site.

5 : View of the day car center to the east of the site.

6 : View of the properties to the east of the site.

7 : View of the eastern exterior of 20883.

8 : View of the interior of 20883.

9 : View of the southern exterior of 20807.

10 : View of the interior of the Panera Bread in 20807.

11 : View of the interior of the Panera Bread in 20807.

12 : View of the interior of the vacant unit in 20807.

13 : View of the western exterior of 20813.

14 : View of the interior of 20813.

15 : View of the interior of 20813.

16 : View of the western exterior of 20823.



17 : View of the interior of 20823.

18 : View of the interior of 20823.

19 : View of the western exterior of 20863.



20 : View of the interior of 20863.



21 : View of the interior of 20863.

22 : View of the western exterior of 20833.

23 : View of the southern parking lot.

24 : View of the western parking lot.

25 : View of the northern parking lot.

26 : View of an entrance to a parking garage.



27 : View of an underground parking garage.

28 : View of an example restroom.



29 : View of an example elevator.

30 : View of an example elevator equipment room.



31 : View of an example lobby.

32 : View of an example utility room.

33 : View a pad mounted transformer.

34 : View of a vaulted transformer.

35 : View of an example waste dumpter area.

36 : View of an example stormwater drain.

37 : View of the inactive diesel generator and attached belly tank.

38 : View of the inactive natural gas generator.

39 : View of the sump pump located in the underground parking garage.

40 : View of an example sump pump located outside near the buildings.

Appendix C:

ENVIRONMENTAL DATA RESOURCES (EDR) RADIUS MAP REPORT

Stevens Creek Office Center
20807, 20813-20883 Stevens Creek Boulevard
Cupertino, CA 95014

Inquiry Number: 6110033.2s
July 02, 2020

The EDR Radius Map™ Report with GeoCheck®

6 Armstrong Road, 4th floor
Shelton, CT 06484
Toll Free: 800.352.0050
www.edrnet.com

TABLE OF CONTENTS

SECTION	PAGE
Executive Summary	ES1
Overview Map	2
Detail Map	3
Map Findings Summary	4
Map Findings	9
Orphan Summary	534
Government Records Searched/Data Currency Tracking	GR-1

GEOCHECK ADDENDUM

Physical Setting Source Addendum	A-1
Physical Setting Source Summary	A-2
Physical Setting Source Map	A-7
Physical Setting Source Map Findings	A-8
Physical Setting Source Records Searched	PSGR-1

Thank you for your business.
Please contact EDR at 1-800-352-0050
with any questions or comments.

Disclaimer - Copyright and Trademark Notice

This Report contains certain information obtained from a variety of public and other sources reasonably available to Environmental Data Resources, Inc. It cannot be concluded from this Report that coverage information for the target and surrounding properties does not exist from other sources. **NO WARRANTY EXPRESSED OR IMPLIED, IS MADE WHATSOEVER IN CONNECTION WITH THIS REPORT. ENVIRONMENTAL DATA RESOURCES, INC. SPECIFICALLY DISCLAIMS THE MAKING OF ANY SUCH WARRANTIES, INCLUDING WITHOUT LIMITATION, MERCHANTABILITY OR FITNESS FOR A PARTICULAR USE OR PURPOSE. ALL RISK IS ASSUMED BY THE USER. IN NO EVENT SHALL ENVIRONMENTAL DATA RESOURCES, INC. BE LIABLE TO ANYONE, WHETHER ARISING OUT OF ERRORS OR OMISSIONS, NEGLIGENCE, ACCIDENT OR ANY OTHER CAUSE, FOR ANY LOSS OF DAMAGE, INCLUDING, WITHOUT LIMITATION, SPECIAL, INCIDENTAL, CONSEQUENTIAL, OR EXEMPLARY DAMAGES. ANY LIABILITY ON THE PART OF ENVIRONMENTAL DATA RESOURCES, INC. IS STRICTLY LIMITED TO A REFUND OF THE AMOUNT PAID FOR THIS REPORT.** Purchaser accepts this Report "AS IS". Any analyses, estimates, ratings, environmental risk levels or risk codes provided in this Report are provided for illustrative purposes only, and are not intended to provide, nor should they be interpreted as providing any facts regarding, or prediction or forecast of, any environmental risk for any property. Only a Phase I Environmental Site Assessment performed by an environmental professional can provide information regarding the environmental risk for any property. Additionally, the information provided in this Report is not to be construed as legal advice.

Copyright 2020 by Environmental Data Resources, Inc. All rights reserved. Reproduction in any media or format, in whole or in part, of any report or map of Environmental Data Resources, Inc., or its affiliates, is prohibited without prior written permission.

EDR and its logos (including Sanborn and Sanborn Map) are trademarks of Environmental Data Resources, Inc. or its affiliates. All other trademarks used herein are the property of their respective owners.

EXECUTIVE SUMMARY

A search of available environmental records was conducted by Environmental Data Resources, Inc (EDR). The report was designed to assist parties seeking to meet the search requirements of EPA's Standards and Practices for All Appropriate Inquiries (40 CFR Part 312), the ASTM Standard Practice for Environmental Site Assessments (E 1527-13), the ASTM Standard Practice for Environmental Site Assessments for Forestland or Rural Property (E 2247-16), the ASTM Standard Practice for Limited Environmental Due Diligence: Transaction Screen Process (E 1528-14) or custom requirements developed for the evaluation of environmental risk associated with a parcel of real estate.

TARGET PROPERTY INFORMATION

ADDRESS

20807, 20813-20883 STEVENS CREEK BOULEVARD
CUPERTINO, CA 95014

COORDINATES

Latitude (North):	37.3237470 - 37˚ 19' 25.48''
Longitude (West):	122.0380390 - 122˚ 2' 16.94''
Universal Tranverse Mercator:	Zone 10
UTM X (Meters):	585230.4
UTM Y (Meters):	4131017.5
Elevation:	258 ft. above sea level

USGS TOPOGRAPHIC MAP ASSOCIATED WITH TARGET PROPERTY

Target Property Map:	5640178 CUPERTINO, CA
Version Date:	2012

AERIAL PHOTOGRAPHY IN THIS REPORT

Portions of Photo from:	20140606
Source:	USDA

MAPPED SITES SUMMARY

Target Property Address:
20807, 20813-20883 STEVENS CREEK BOULEVARD
CUPERTINO, CA 95014

Click on Map ID to see full detail.

MAP ID	SITE NAME	ADDRESS	DATABASE ACRONYMS	RELATIVE ELEVATION	DIST (ft. & mi.) DIRECTION
A1	CUPERTINO SD CS	20833 STEVENS CREEK	CERS		TP
A2	CSD #2-3 CS	20833 STEVENS CREEK	FINDS		TP
A3	STEVENS CREEK OFFICE	20863 STEVENS CREEK	RCRA NonGen / NLR		TP
A4	STEVENS CREEK OFFICE	20863 STEVENS CREEK	ECHO		TP
A5	PANERA BREAD-CAFE 44	20807 STEVENS CREEK	CERS		TP
A6	APPLE INC - STEVENS	20833 STEVENS CREEK	HAZNET, HWTS		TP
A7	STEVENS CREEK OFFICE	20833 STEVENS CREEK	HAZNET, HWTS		TP
A8	1X J. VOLCKMAN ASSOC	20813 STEVENS CREEK	HWTS		TP
A9	BURBANK SD CS	20833 STEVENS CREEK	CIWQS		TP
A10	CSD #2-3 CS	20833 STEVENS CREEK	CIWQS		TP
A11	STEVENS CREEK OFFICE	20813 STEVENS CREEK	FINDS, ECHO		TP
A12	APNEON INC	20813 STEVENS CREEK	HAZNET, HWTS		TP
A13	APPLE INC - STEVENS	20833 STEVENS CREEK	RCRA NonGen / NLR		TP
A14	B-BRIDGE INTERNATION	20813 STEVENS CREEK	HWTS		TP
A15	CUPERTINO SD CS	20833 STEVENS CREEK	FINDS		TP
A16	BURBANK SD CS	20833 STEVENS CREEK	CERS		TP
A17	CUPERTINO SD CS	20833 STEVENS CREEK	CIWQS		TP
A18	STEVENS CREEK OFFICE	20823 STEVENS CREEK	HAZNET, HWTS		TP
A19	CSD #2-3 CS	20833 STEVENS CREEK	ENF		TP
A20	TROPIAN INC	20813 STEVENS CREEK	HWTS		TP
A21	STEVENS CREEK OFFICE	20863 STEVENS CREEK	RCRA NonGen / NLR		TP
A22	CSD #2-3 CS	20833 STEVENS CREEK	CERS		TP
A23	APPLE, (STEVENS CREE	20863 STEVENS CREEK	HAZNET, HWTS		TP
A24	APPLE INC - STEVENS	20833 STEVENS CREEK	FINDS, ECHO		TP
A25	STEVENS CREEK OFFICE	20813 STEVENS CREEK	HWTS		TP
A26	STEVENS CREEK OFFICE	20813 STEVENS CREEK	RCRA NonGen / NLR		TP
A27	STEVENS CREEK OFFICE	20863 STEVENS CREEK	ECHO		TP
A28	BURBANK SD CS	20833 STEVENS CREEK	FINDS		TP
A29	THE VITAMIN SHOPPE #	20803 STEVENS CREEK	RCRA NonGen / NLR	Lower	1 ft.
A30	SAICH WAY STATION, L	20803 STEVENS CREEK	CUPA Listings, HAZNET, HWTS	Lower	1 ft.
B31	UNION OIL SS 7000	20755 STEVENS CREEK	HIST UST, CA FID UST	Lower	126, 0.024, ESE
B32	CUPERTINO UNOCAL	20755 STEVENS CREEK	EDR Hist Auto	Lower	126, 0.024, ESE
B33	UNOCAL STATION #7000	20755 STEVENS CREEK	LUST, SWEEPS UST, HIST UST, HIST CORTESE	Lower	126, 0.024, ESE
B34	CONOCOPHILLIPS	20755 STEVENS CREEK	LUST, HIST LUST	Lower	126, 0.024, ESE
B35	UNOCAL SERVICE STATI	20755 STEVENS CREEK	UST	Lower	126, 0.024, ESE
B36	CONOCOPHILLIPS	20755 STEVENS CREEK	LUST, Cortese	Lower	126, 0.024, ESE
C37	ANDERSON CHEVROLET D	20955 STEVENS CREEK	ENVIROSTOR, LUST, HIST LUST, SWEEPS UST, Cortese,...	Higher	221, 0.042, WSW
C38	WHOLE FOODS MARKET -	20955 STEVENS CREEK	CERS HAZ WASTE, CERS	Higher	221, 0.042, WSW
C39	DAVIDSON CHEVROLET/	20955 STEVENS CREEK	CA FID UST	Higher	221, 0.042, WSW

MAPPED SITES SUMMARY

Target Property Address:
20807, 20813-20883 STEVENS CREEK BOULEVARD
CUPERTINO, CA 95014

Click on Map ID to see full detail.

MAP ID	SITE NAME	ADDRESS	DATABASE ACRONYMS	RELATIVE ELEVATION	DIST (ft. & mi.) DIRECTION
C40	KEY CHEVROLET	20955 STEVENS CREEK	RCRA-SQG, HIST UST, EMI, HAZNET, HWTS	Higher	221, 0.042, WSW
C41	WHOLE FOODS MARKET I	20955 STEVENS CREEK	RCRA NonGen / NLR	Higher	221, 0.042, WSW
C42	SANDHILL PROPERTIES	20955 STEVENS CREEK	CUPA Listings, HAZNET, HWTS	Higher	221, 0.042, WSW
C43	DAVIDSON CHEVROLET-G	20955 STEVENS CREEK	CUPA Listings, CERS	Higher	221, 0.042, WSW
C44	ANDERSON CHEVROLET-C	20955 STEVENS CREEK	CUPA Listings	Higher	221, 0.042, WSW
C45	WORTHINGTON CHEVROLE	20955 STEVENS CREEK	RCRA-SQG	Higher	221, 0.042, WSW
D46	PARTY CITY #810 CUPE	20740 STEVENS CREEK	CERS HAZ WASTE, CERS	Lower	319, 0.060, SE
D47	PARTY CITY CORPORATI	20740 STEVENS CREEK	RCRA NonGen / NLR	Lower	319, 0.060, SE
D48	PARTY CITY CORPORATI	20740 STEVENS CREEK	CUPA Listings, HAZNET, HWTS	Lower	319, 0.060, SE
E49	CVS PHARMACY #16114	20745 STEVENS CREEK	CUPA Listings	Lower	355, 0.067, ENE
E50	CVS PHARMACY #16114	20745 STEVENS CREEK	RCRA-VSQG, FINDS, ECHO	Lower	355, 0.067, ENE
E51	CVS PHARMACY #16114	20745 STEVENS CREEK	CERS HAZ WASTE, CHMIRS, CUPA Listings, EMI,...	Lower	355, 0.067, ENE
E52	FIRESTONE # 3655	20745 STEVENS CREEK	HIST UST	Lower	355, 0.067, ENE
E53	QUALEX (INSIDE TARGE	20745 STEVENS CREEK	CUPA Listings	Lower	355, 0.067, ENE
E54	T0323 CUPERTINO	20745 STEVENS CREEK	CERS HAZ WASTE, NPDES, CIWQS, CERS	Lower	355, 0.067, ENE
E55	TARGET STORE T0323	20745 STEVENS CREEK	RCRA-LQG, FINDS, ECHO	Lower	355, 0.067, ENE
F56	STAPLES THE OFFICE S	20830 STEVENS CREEK	CERS HAZ WASTE	Higher	411, 0.078, South
F57	STAPLES THE OFFICE S	20830 STEVENS CREEK	RCRA NonGen / NLR	Higher	411, 0.078, South
F58	STAPLES THE OFFICE S	20830 STEVENS CREEK	CUPA Listings, HAZNET, HWTS	Higher	411, 0.078, South
59	UNDINE TSAI	10162 PARK CIRCLE WE	RCRA NonGen / NLR	Lower	511, 0.097, NE
G60	DE ANZA SHELL	20999 STEVENS CREEK	LUST, CERS HAZ WASTE, SWEEPS UST, CA FID UST, CERS.	Higher	549, 0.104, WSW
G61	SHELL SERVICE STATIO	20999 STEVENSCREEK	RCRA-SQG, FINDS, ECHO, HAZNET, HWTS	Higher	549, 0.104, WSW
G62	VALS SHELL	20999 STEVENS CREEK	EDR Hist Auto	Higher	549, 0.104, WSW
G63	SHELL	20999 STEVENS CREEK	LUST, HIST LUST, Cortese	Higher	549, 0.104, WSW
G64	DE ANZA SHELL	20999 STEVENS CREEK	UST	Higher	549, 0.104, WSW
G65	GEORGE PAPOULIAS	20999 STEVENS CREEK	LUST, HIST UST	Higher	549, 0.104, WSW
G66	PRESTIGE STATIONS IN	21000 STEVENS CREEK	HIST UST	Higher	565, 0.107, WSW
G67	ARCO	21000 STEVENS CREEK	HIST CORTESE	Higher	565, 0.107, WSW
G68	MOBIL SERVICE STATIO	21000 STEVENS CREEK	SWEEPS UST, CA FID UST	Higher	565, 0.107, WSW
G69	BURKS R A INC	21000 STEVENS CK BD	EDR Hist Auto	Higher	565, 0.107, WSW
G70	MOBIL SERVICE STATIO	21000 STEVENS CREEK	HIST UST	Higher	565, 0.107, WSW
H71	GTE MOBIL NET INC	20735 STEVENS CREEK	EDR Hist Auto	Lower	587, 0.111, ESE
H72	PERFECT DENTAL	20735 STEVENS CREEK	CERS HAZ WASTE, CUPA Listings	Lower	587, 0.111, ESE
H73	PERFECT DENTAL	20735 STEVENS CREEK	RCRA NonGen / NLR	Lower	587, 0.111, ESE
G74	ARCO #5333	STEVENS CREEK/STELLI	LUST, CERS	Higher	587, 0.111, WSW
I75	TJ MAXX 0628	20730 STEVENS CREEK	RCRA NonGen / NLR	Lower	590, 0.112, SE
I76	TJ MAXX 0628	20730 STEVENS CREEK	CUPA Listings, EMI, CERS	Lower	590, 0.112, SE
I77	TJ MAXX 0628	20730 STEVENS CREEK	CERS HAZ WASTE, HAZNET, HWTS	Lower	590, 0.112, SE
H78	RITZ CAMERA #257	20680 STEVENS CREEK	CUPA Listings	Lower	622, 0.118, ESE

MAPPED SITES SUMMARY

Target Property Address:
20807, 20813-20883 STEVENS CREEK BOULEVARD
CUPERTINO, CA 95014

Click on Map ID to see full detail.

MAP ID	SITE NAME	ADDRESS	DATABASE ACRONYMS	RELATIVE ELEVATION	DIST (ft. & mi.) DIRECTION
G79	ARCO #5333	STEVENS CREEK/STELLI	LUST, HIST LUST, Cortese	Higher	700, 0.133, WSW
80	HAI LIU	10138 BARBARA LN	RCRA NonGen / NLR	Higher	727, 0.138, South
J81	BEN SHYY PHD, DDS	10118 BANDLEY DR	RCRA NonGen / NLR	Lower	923, 0.175, ENE
J82	BEN SHYY PHD DDS	10118 BANDLEY DR F	CERS HAZ WASTE, CUPA Listings	Lower	923, 0.175, ENE
83	JUE XU	20739 SUNRISE DR.	RCRA NonGen / NLR	Higher	1003, 0.190, SSE
84	APPLE INC	10250 BANDLEY DR	RCRA NonGen / NLR	Lower	1026, 0.194, ENE
K85	AARON BROTHERS #0016	20600 STEVENS CREEK	RCRA NonGen / NLR	Lower	1166, 0.221, ESE
K86	AARON BROTHERS #0016	20600 STEVENS CREEK	CUPA Listings, HAZNET, HWTS	Lower	1166, 0.221, ESE
K87	SCOTTYS CLEANERS	20568 STEVENS CREEK	RCRA-SQG, FINDS, ECHO, HAZNET, HWTS	Lower	1172, 0.222, ESE
L88	APPLE INC	20605 LAZANEO DRIVE	RCRA-LQG, FINDS, ECHO	Lower	1218, 0.231, NE
L89	APPLE INC (LAZANEO 1	20605 LAZANEO DR	CERS HAZ WASTE, CUPA Listings, HAZNET, CERS, HWTS	Lower	1218, 0.231, NE
L90	BOYER FAMILY PARTNER	20605 LAZANEO	RCRA NonGen / NLR	Lower	1218, 0.231, NE
L91	APPLE INC	20605 LAZANEO DR.	RCRA-LQG	Lower	1218, 0.231, NE
K92	SPROUTS FARMERS MARK	20558 STEVENS CREEL	CUPA Listings	Lower	1225, 0.232, ESE
L93	APPLE COMPUTER	10260 BANDLEY DR	SWEEPS UST, CA FID UST, RCRA NonGen / NLR, FINDS,...	Lower	1238, 0.234, NE
K94	SPROUTS FARMERS MARK	20558 STEVENS CREEK	CERS HAZ WASTE, HAZNET, HWTS	Lower	1259, 0.238, ESE
K95	SPROUTS FARMERS MARK	20558 STEVENS CREEK	RCRA NonGen / NLR	Lower	1259, 0.238, ESE
K96	CHEVRON	10023 DE ANZA	HIST LUST, HIST CORTESE	Lower	1352, 0.256, East
97	CUPERTINO CLEAN SCEN	10165 DE ANZA BLVD	LUST, HIST LUST, SWEEPS UST, CA FID UST, Cortese,...	Lower	1371, 0.260, ENE
K98	CHEVRON #9-5954	10023 S DE ANZA BLVD	LUST, HIST LUST, CERS HAZ WASTE, SWEEPS UST, CERS..	Lower	1394, 0.264, ESE
99	TEXACO	10002 DE ANZA BLVD	LUST, HIST LUST, Cortese, HIST CORTESE, CERS	Lower	1704, 0.323, East
M100	SUNKEN GARDENS PROJE	21250 STEVENS CREEK	LUST, CPS-SLIC, CUPA Listings, HIST CORTESE,...	Higher	1777, 0.337, WSW
M101	DE ANZA COMMUNITY CO	21250 STEVENS CREEK	RCRA-SQG, AST, FINDS, ECHO, Cortese, HAZNET, HWTS	Higher	1777, 0.337, WSW
M102	DE ANZA COLLEGE	21250 STEVENS CREEK	LUST, HIST LUST, CERS HAZ WASTE, SWEEPS UST, HIST...	Higher	1777, 0.337, WSW
N103	CUPERTINO NURSERY	10431 N DE ANZA BLVD	LUST, HIST LUST, Cortese, HIST CORTESE, CERS	Lower	2061, 0.390, NE
O104	CUPERTINO CITY CENTE	20430 STEVENS CREEK	LUST, HIST LUST, Cortese, HIST CORTESE, CERS	Lower	2087, 0.395, East
N105	FOUR-PHASE SYSTEMS	10500 N DE ANZA BLVD	LUST, HIST UST	Lower	2123, 0.402, NE
N106	APPLE INC	10500 N DE ANZA BLVD	LUST, HIST LUST, RCRA NonGen / NLR, FINDS, ECHO,...	Lower	2123, 0.402, NE
O107	VICKY TSAI DBA DRYCL	20379 STEVENS CREEK	CERS HAZ WASTE, CUPA Listings, DRYCLEANERS, HIST...	Lower	2167, 0.410, East
P108	ISOTALO, HEIKKI	21111 GRENOLA DR	LUST, HIST LUST	Higher	2283, 0.432, NW
P109	ISOTALO HEIKKI	21111 GRENOLA	LUST, HIST CORTESE	Higher	2283, 0.432, NW
110	APPLE COMPUTER INC	10500 DE ANZA	HIST CORTESE	Lower	2534, 0.480, NE
Q111	MOTOROLA FOUR PHASE	10700 N DE ANZA BLVD	CORRACTS, RCRA-TSDF, RCRA-SQG, FINDS, ECHO	Lower	2939, 0.557, NNE
Q112	FOUR-PHASE SYSTEMS I	10700 N DE ANZA BLVD	ENVIROSTOR	Lower	2939, 0.557, NNE
Q113	SAME AS ABOVE	10700 N DE ANZA BLVD	HIST UST, HWP, CERS	Lower	2939, 0.557, NNE
114	ACRIAN INC	10131 BUBB RD	SEMS-ARCHIVE, ENVIROSTOR, HIST UST, RCRA NonGen /...	Higher	3567, 0.676, WSW
R115	CANDESCENT TECHNOLOG	10460 BUBB RD	SEMS-ARCHIVE, CORRACTS, RCRA-TSDF, RCRA NonGen /...	Higher	3804, 0.720, SW
R116	ZILOG INC EXXON	10460 BUBB RD	ENVIROSTOR, CPS-SLIC, HIST UST, HWP, CERS	Higher	3804, 0.720, SW
117	DELIA'S CLEANERS	7335 BOLINGER ROAD	RESPONSE, ENVIROSTOR, Cortese	Higher	4034, 0.764, SSE

MAPPED SITES SUMMARY

Target Property Address:
20807, 20813-20883 STEVENS CREEK BOULEVARD
CUPERTINO, CA 95014

Click on Map ID to see full detail.

MAP ID	SITE NAME	ADDRESS	DATABASE ACRONYMS	RELATIVE ELEVATION	DIST (ft. & mi.) DIRECTION
118	SHELL	19990 STEVENS CREEK	LUST, HIST UST, Cortese, Notify 65	Lower	4210, 0.797, East

EXECUTIVE SUMMARY

TARGET PROPERTY SEARCH RESULTS

The target property was identified in the following records. For more information on this property see page 9 of the attached EDR Radius Map report:

Site	Database(s)	EPA ID
CUPERTINO SD CS 20833 STEVENS CREEK CUPERTINO, CA 95014	CERS	N/A
CSD #2-3 CS 20833 STEVENS CREEK CUPERTINO, CA 95014	FINDS Registry ID:: 110065582248	N/A
STEVENS CREEK OFFICE 20863 STEVENS CREEK CUPERTINO, CA 95014	RCRA NonGen / NLR EPA ID:: CAC003056288	CAC003056288
STEVENS CREEK OFFICE 20863 STEVENS CREEK CUPERTINO, CA 95014	ECHO	N/A
PANERA BREAD-CAFE 44 20807 STEVENS CREEK CUPERTINO, CA 95014	CERS	N/A
APPLE INC - STEVENS 20833 STEVENS CREEK CUPERTINO, CA 95014	HAZNET GEPAID: CAL000401982 HWTS	N/A
STEVENS CREEK OFFICE 20833 STEVENS CREEK CUPERTINO, CA 95014	HAZNET GEPAID: CAC002696865 HWTS	N/A
1X J. VOLCKMAN ASSOC 20813 STEVENS CREEK CUPERTINO, CA 95014	HWTS	N/A
BURBANK SD CS 20833 STEVENS CREEK CUPERTINO, CA 95014	CIWQS	N/A
CSD #2-3 CS 20833 STEVENS CREEK CUPERTINO, CA 95014	CIWQS	N/A

EXECUTIVE SUMMARY

STEVENS CREEK OFFICE 20813 STEVENS CREEK CUPERTINO, CA 95014	FINDS Registry ID:: 110070437192 ECHO Registry ID: 110070437192	N/A
APNEON INC 20813 STEVENS CREEK CUPERTINO, CA 95014	HAZNET GEPAID: CAL000327952 HWTS	N/A
APPLE INC - STEVENS 20833 STEVENS CREEK CUPERTINO, CA 95014	RCRA NonGen / NLR EPA ID:: CAL000401982	CAL000401982
B-BRIDGE INTERNATION 20813 STEVENS CREEK CUPERTINO, CA 95014	HWTS	N/A
CUPERTINO SD CS 20833 STEVENS CREEK CUPERTINO, CA 95014	FINDS Registry ID:: 110065400499	N/A
BURBANK SD CS 20833 STEVENS CREEK CUPERTINO, CA 95014	CERS	N/A
CUPERTINO SD CS 20833 STEVENS CREEK CUPERTINO, CA 95014	CIWQS	N/A
STEVENS CREEK OFFICE 20823 STEVENS CREEK CUPERTINO, CA 95014	HAZNET GEPAID: CAC002707798 HWTS	N/A
CSD #2-3 CS 20833 STEVENS CREEK CUPERTINO, CA 95014	ENF Status: Historical Status: Active Facility Id: 630835 Facility Id: 630826	N/A
TROPIAN INC 20813 STEVENS CREEK CUPERTINO, CA 95014	HWTS	N/A
STEVENS CREEK OFFICE 20863 STEVENS CREEK CUPERTINO, CA 95014	RCRA NonGen / NLR	CAC003056284

EXECUTIVE SUMMARY

	EPA ID:: CAC003056284	
CSD #2-3 CS 20833 STEVENS CREEK CUPERTINO, CA 95014	CERS	N/A
APPLE, (STEVENS CREE 20863 STEVENS CREEK CUPERTINO, CA 95014	HAZNET GEPAID: CAC002873493 HWTS	N/A
APPLE INC - STEVENS 20833 STEVENS CREEK CUPERTINO, CA 95014	FINDS Registry ID:: 110070414833 ECHO Registry ID: 110070414833	N/A
STEVENS CREEK OFFICE 20813 STEVENS CREEK CUPERTINO, CA 95014	HWTS	N/A
STEVENS CREEK OFFICE 20813 STEVENS CREEK CUPERTINO, CA 95014	RCRA NonGen / NLR EPA ID:: CAC002980083	CAC002980083
STEVENS CREEK OFFICE 20863 STEVENS CREEK CUPERTINO, CA 95014	ECHO	N/A
BURBANK SD CS 20833 STEVENS CREEK CUPERTINO, CA 95014	FINDS Registry ID:: 110066765076	N/A

DATABASES WITH NO MAPPED SITES

No mapped sites were found in EDR's search of available ("reasonably ascertainable ") government records either on the target property or within the search radius around the target property for the following databases:

STANDARD ENVIRONMENTAL RECORDS

Federal NPL site list

NPL---------- National Priority List

EXECUTIVE SUMMARY

Proposed NPL ..... Proposed National Priority List Sites
NPL LIENS ..... Federal Superfund Liens

Federal Delisted NPL site list

Delisted NPL ..... National Priority List Deletions

Federal CERCLIS list

FEDERAL FACILITY ..... Federal Facility Site Information listing
SEMS ..... Superfund Enterprise Management System

Federal CERCLIS NFRAP site list

SEMS-ARCHIVE ..... Superfund Enterprise Management System Archive

Federal RCRA non-CORRACTS TSD facilities list

RCRA-TSDF ..... RCRA - Treatment, Storage and Disposal

Federal institutional controls / engineering controls registries

LUCIS ..... Land Use Control Information System
US ENG CONTROLS ..... Engineering Controls Sites List
US INST CONTROLS ..... Institutional Controls Sites List

Federal ERNS list

ERNS ..... Emergency Response Notification System

State and tribal landfill and/or solid waste disposal site lists

SWF/LF ..... Solid Waste Information System

State and tribal leaking storage tank lists

INDIAN LUST ..... Leaking Underground Storage Tanks on Indian Land

State and tribal registered storage tank lists

FEMA UST ..... Underground Storage Tank Listing
AST ..... Aboveground Petroleum Storage Tank Facilities
INDIAN UST ..... Underground Storage Tanks on Indian Land

State and tribal voluntary cleanup sites

INDIAN VCP ..... Voluntary Cleanup Priority Listing
VCP ..... Voluntary Cleanup Program Properties

State and tribal Brownfields sites

BROWNFIELDS ..... Considered Brownfieds Sites Listing

ADDITIONAL ENVIRONMENTAL RECORDS

Local Brownfield lists

US BROWNFIELDS ..... A Listing of Brownfields Sites

EXECUTIVE SUMMARY

Local Lists of Landfill / Solid Waste Disposal Sites

WMUDS/SWAT	Waste Management Unit Database
SWRCY	Recycler Database
HAULERS	Registered Waste Tire Haulers Listing
INDIAN ODI	Report on the Status of Open Dumps on Indian Lands
ODI	Open Dump Inventory
DEBRIS REGION 9	Torres Martinez Reservation Illegal Dump Site Locations
IHS OPEN DUMPS	Open Dumps on Indian Land

Local Lists of Hazardous waste / Contaminated Sites

US HIST CDL	Delisted National Clandestine Laboratory Register
HIST Cal-Sites	Historical Calsites Database
SCH	School Property Evaluation Program
CDL	Clandestine Drug Labs
Toxic Pits	Toxic Pits Cleanup Act Sites
US CDL	National Clandestine Laboratory Register
PFAS	PFAS Contamination Site Location Listing

Local Land Records

LIENS	Environmental Liens Listing
LIENS 2	CERCLA Lien Information
DEED	Deed Restriction Listing

Records of Emergency Release Reports

HMIRS	Hazardous Materials Information Reporting System
CHMIRS	California Hazardous Material Incident Report System
LDS	Land Disposal Sites Listing
MCS	Military Cleanup Sites Listing
SPILLS 90	SPILLS 90 data from FirstSearch

Other Ascertainable Records

FUDS	Formerly Used Defense Sites
DOD	Department of Defense Sites
SCRD DRYCLEANERS	State Coalition for Remediation of Drycleaners Listing
US FIN ASSUR	Financial Assurance Information
EPA WATCH LIST	EPA WATCH LIST
2020 COR ACTION	2020 Corrective Action Program List
TSCA	Toxic Substances Control Act
TRIS	Toxic Chemical Release Inventory System
SSTS	Section 7 Tracking Systems
ROD	Records Of Decision
RMP	Risk Management Plans
RAATS	RCRA Administrative Action Tracking System
PRP	Potentially Responsible Parties
PADS	PCB Activity Database System
ICIS	Integrated Compliance Information System
FTTS	FIFRA/ TSCA Tracking System - FIFRA (Federal Insecticide, Fungicide, & Rodenticide Act)/TSCA (Toxic Substances Control Act)
MLTS	Material Licensing Tracking System

EXECUTIVE SUMMARY

COAL ASH DOE	Steam-Electric Plant Operation Data
COAL ASH EPA	Coal Combustion Residues Surface Impoundments List
PCB TRANSFORMER	PCB Transformer Registration Database
RADINFO	Radiation Information Database
HIST FTTS	FIFRA/TSCA Tracking System Administrative Case Listing
DOT OPS	Incident and Accident Data
CONSENT	Superfund (CERCLA) Consent Decrees
INDIAN RESERV	Indian Reservations
FUSRAP	Formerly Utilized Sites Remedial Action Program
UMTRA	Uranium Mill Tailings Sites
LEAD SMELTERS	Lead Smelter Sites
US AIRS	Aerometric Information Retrieval System Facility Subsystem
US MINES	Mines Master Index File
ABANDONED MINES	Abandoned Mines
UXO	Unexploded Ordnance Sites
DOCKET HWC	Hazardous Waste Compliance Docket Listing
FUELS PROGRAM	EPA Fuels Program Registered Listing
CA BOND EXP. PLAN	Bond Expenditure Plan
DRYCLEANERS	Cleaner Facilities
EMI	Emissions Inventory Data
Financial Assurance	Financial Assurance Information Listing
ICE	ICE
HWT	Registered Hazardous Waste Transporter Database
MINES	Mines Site Location Listing
MWMP	Medical Waste Management Program Listing
NPDES	NPDES Permits Listing
PEST LIC	Pesticide Regulation Licenses Listing
PROC	Certified Processors Database
HAZMAT	Hazardous Material Facilities
UIC	UIC Listing
UIC GEO	UIC GEO (GEOTRACKER)
WASTEWATER PITS	Oil Wastewater Pits Listing
WDS	Waste Discharge System
WIP	Well Investigation Program Case List
MILITARY PRIV SITES	MILITARY PRIV SITES (GEOTRACKER)
PROJECT	PROJECT (GEOTRACKER)
WDR	Waste Discharge Requirements Listing
NON-CASE INFO	NON-CASE INFO (GEOTRACKER)
OTHER OIL GAS	OTHER OIL & GAS (GEOTRACKER)
PROD WATER PONDS	PROD WATER PONDS (GEOTRACKER)
SAMPLING POINT	SAMPLING POINT (GEOTRACKER)
WELL STIM PROJ	Well Stimulation Project (GEOTRACKER)
MINES MRDS	Mineral Resources Data System

EDR HIGH RISK HISTORICAL RECORDS

EDR Exclusive Records

EDR MGP	EDR Proprietary Manufactured Gas Plants
EDR Hist Cleaner	EDR Exclusive Historical Cleaners

EDR RECOVERED GOVERNMENT ARCHIVES

Exclusive Recovered Govt. Archives

RGA LF	Recovered Government Archive Solid Waste Facilities List

EXECUTIVE SUMMARY

RGA LUST..... Recovered Government Archive Leaking Underground Storage Tank

SURROUNDING SITES: SEARCH RESULTS

Surrounding sites were identified in the following databases.

Elevations have been determined from the USGS Digital Elevation Model and should be evaluated on a relative (not an absolute) basis. Relative elevation information between sites of close proximity should be field verified. Sites with an elevation equal to or higher than the target property have been differentiated below from sites with an elevation lower than the target property.
Page numbers and map identification numbers refer to the EDR Radius Map report where detailed data on individual sites can be reviewed.

Sites listed in ***bold italics*** are in multiple databases.

Unmappable (orphan) sites are not considered in the foregoing analysis.

STANDARD ENVIRONMENTAL RECORDS

Federal RCRA CORRACTS facilities list

CORRACTS: CORRACTS is a list of handlers with RCRA Corrective Action Activity. This report shows which nationally-defined corrective action core events have occurred for every handler that has had corrective action activity.

A review of the CORRACTS list, as provided by EDR, and dated 03/23/2020 has revealed that there are 2 CORRACTS sites within approximately 1 mile of the target property.

Equal/Higher Elevation	Address	Direction / Distance	Map ID	Page
CANDESCENT TECHNOLOG EPA ID:: CAD076314459	***10460 BUBB RD***	***SW 1/2 - 1 (0.720 mi.)***	***R115***	***483***

Lower Elevation	Address	Direction / Distance	Map ID	Page
MOTOROLA FOUR PHASE EPA ID:: CAD990794158	***10700 N DE ANZA BLVD***	***NNE 1/2 - 1 (0.557 mi.)***	***Q111***	***466***

Federal RCRA generators list

RCRA-LQG: RCRAInfo is EPA's comprehensive information system, providing access to data supporting the Resource Conservation and Recovery Act (RCRA) of 1976 and the Hazardous and Solid Waste Amendments (HSWA) of 1984. The database includes selective information on sites which generate, transport, store, treat and/or dispose of hazardous waste as defined by the Resource Conservation and Recovery Act (RCRA). Large quantity generators (LQGs) generate over 1,000 kilograms (kg) of hazardous waste, or over 1 kg of acutely hazardous waste per month.

A review of the RCRA-LQG list, as provided by EDR, and dated 03/23/2020 has revealed that there are 3 RCRA-LQG sites within approximately 0.25 miles of the target property.

Lower Elevation	Address	Direction / Distance	Map ID	Page
TARGET STORE T0323	***20745 STEVENS CREEK***	***ENE 0 - 1/8 (0.067 mi.)***	***E55***	***117***

EPA ID:: CAR000050864				
APPLE INC EPA ID:: CAD981386246	***20605 LAZANEO DRIVE***	***NE 1/8 - 1/4 (0.231 mi.)***	***L88***	***222***
APPLE INC EPA ID:: CAL000357833	20605 LAZANEO DR.	NE 1/8 - 1/4 (0.231 mi.)	L91	237

RCRA-SQG: RCRAInfo is EPA's comprehensive information system, providing access to data supporting the Resource Conservation and Recovery Act (RCRA) of 1976 and the Hazardous and Solid Waste Amendments (HSWA) of 1984. The database includes selective information on sites which generate, transport, store, treat and/or dispose of hazardous waste as defined by the Resource Conservation and Recovery Act (RCRA). Small quantity generators (SQGs) generate between 100 kg and 1,000 kg of hazardous waste per month.

A review of the RCRA-SQG list, as provided by EDR, and dated 03/23/2020 has revealed that there are 4 RCRA-SQG sites within approximately 0.25 miles of the target property.

Equal/Higher Elevation	Address	Direction / Distance	Map ID	Page
KEY CHEVROLET EPA ID:: CAD044869485	***20955 STEVENS CREEK***	***WSW 0 - 1/8 (0.042 mi.)***	***C40***	***63***
WORTHINGTON CHEVROLE EPA ID:: CAD981170889	20955 STEVENS CREEK	WSW 0 - 1/8 (0.042 mi.)	C45	88
SHELL SERVICE STATIO EPA ID:: CAR000096818	***20999 STEVENSCREEK***	***WSW 0 - 1/8 (0.104 mi.)***	***G61***	***146***

Lower Elevation	Address	Direction / Distance	Map ID	Page
SCOTTYS CLEANERS EPA ID:: CAD981635642	***20568 STEVENS CREEK***	***ESE 1/8 - 1/4 (0.222 mi.)***	***K87***	***215***

RCRA-VSQG: RCRAInfo is EPA's comprehensive information system, providing access to data supporting the Resource Conservation and Recovery Act (RCRA) of 1976 and the Hazardous and Solid Waste Amendments (HSWA) of 1984. The database includes selective information on sites which generate, transport, store, treat and/or dispose of hazardous waste as defined by the Resource Conservation and Recovery Act (RCRA). Very small quantity generators (VSQGs) generate less than 100 kg of hazardous waste, or less than 1 kg of acutely hazardous waste per month.

A review of the RCRA-VSQG list, as provided by EDR, and dated 03/23/2020 has revealed that there is 1 RCRA-VSQG site within approximately 0.25 miles of the target property.

Lower Elevation	Address	Direction / Distance	Map ID	Page
CVS PHARMACY #16114 EPA ID:: CAR000258830	***20745 STEVENS CREEK***	***ENE 0 - 1/8 (0.067 mi.)***	***E50***	***99***

State- and tribal - equivalent NPL

RESPONSE: Identifies confirmed release sites where DTSC is involved in remediation, either in a lead or oversight capacity. These confirmed release sites are generally high-priority and high potential risk.

A review of the RESPONSE list, as provided by EDR, has revealed that there is 1 RESPONSE site within

approximately 1 mile of the target property.

Equal/Higher Elevation	Address	Direction / Distance	Map ID	Page
DELIA'S CLEANERS	***7335 BOLINGER ROAD***	***SSE 1/2 - 1 (0.764 mi.)***	***117***	***517***
Database: RESPONSE, Date of Government Version: 01/27/2020 Status: Active Facility Id: 60000349				

State- and tribal - equivalent CERCLIS

ENVIROSTOR: The Department of Toxic Substances Control's (DTSC's) Site Mitigation and Brownfields Reuse Program's (SMBRP's) EnviroStor database identifes sites that have known contamination or sites for which there may be reasons to investigate further. The database includes the following site types: Federal Superfund sites (National Priorities List (NPL)); State Response, including Military Facilities and State Superfund; Voluntary Cleanup; and School sites. EnviroStor provides similar information to the information that was available in CalSites, and provides additional site information, including, but not limited to, identification of formerly-contaminated properties that have been released for reuse, properties where environmental deed restrictions have been recorded to prevent inappropriate land uses, and risk characterization information that is used to assess potential impacts to public health and the environment at contaminated sites.

A review of the ENVIROSTOR list, as provided by EDR, and dated 01/27/2020 has revealed that there are 5 ENVIROSTOR sites within approximately 1 mile of the target property.

Equal/Higher Elevation	Address	Direction / Distance	Map ID	Page
ANDERSON CHEVROLET D	***20955 STEVENS CREEK***	***WSW 0 - 1/8 (0.042 mi.)***	***C37***	***55***
Facility Id: 60001047 Status: Refer: 1248 Local Agency				
ACRIAN INC	***10131 BUBB RD***	***WSW 1/2 - 1 (0.676 mi.)***	***114***	***476***
Facility Id: 80001710 Status: Inactive - Needs Evaluation				
ZILOG INC EXXON	***10460 BUBB RD***	***SW 1/2 - 1 (0.720 mi.)***	***R116***	***511***
Facility Id: 71002580 Facility Id: 80001679 Status: Inactive - Needs Evaluation				
DELIA'S CLEANERS	***7335 BOLINGER ROAD***	***SSE 1/2 - 1 (0.764 mi.)***	***117***	***517***
Facility Id: 60000349 Status: Active				

Lower Elevation	Address	Direction / Distance	Map ID	Page
FOUR-PHASE SYSTEMS I	10700 N DE ANZA BLVD	NNE 1/2 - 1 (0.557 mi.)	Q112	472
Facility Id: 80001514 Status: No Action Required				

EXECUTIVE SUMMARY

State and tribal leaking storage tank lists

LUST: Leaking Underground Storage Tank (LUST) Sites included in GeoTracker. GeoTracker is the Water Boards data management system for sites that impact, or have the potential to impact, water quality in California, with emphasis on groundwater.

A review of the LUST list, as provided by EDR, has revealed that there are 20 LUST sites within approximately 0.5 miles of the target property.

Equal/Higher Elevation	Address	Direction / Distance	Map ID	Page
ANDERSON CHEVROLET D	***20955 STEVENS CREEK***	***WSW 0 - 1/8 (0.042 mi.)***	***C37***	***55***
Database: LUST REG 2, Date of Government Version: 09/30/2004 Database: LUST SANTA CLARA, Date of Government Version: 03/03/2014 Database: LUST, Date of Government Version: 05/13/2020 Date Closed: 07/30/1998 Global Id: T0608502120 SCVWD ID: 07S2W13E03F date9: 7/30/1998 Status: Completed - Case Closed Facility Status: Case Closed				
DE ANZA SHELL	***20999 STEVENS CREEK***	***WSW 0 - 1/8 (0.104 mi.)***	***G60***	***136***
Database: LUST SANTA CLARA, Date of Government Version: 03/03/2014 Date Closed: 06/27/2000 SCVWD ID: 07S2W13E04F				
SHELL	***20999 STEVENS CREEK***	***WSW 0 - 1/8 (0.104 mi.)***	***G63***	***159***
Database: LUST REG 2, Date of Government Version: 09/30/2004 date9: 6/27/2000 Facility Status: Case Closed				
GEORGE PAPOULIAS	***20999 STEVENS CREEK***	***WSW 0 - 1/8 (0.104 mi.)***	***G65***	***161***
Database: LUST, Date of Government Version: 05/13/2020 Global Id: T0608502366 Status: Completed - Case Closed				
ARCO #5333	***STEVENS CREEK/STELLI***	***WSW 0 - 1/8 (0.111 mi.)***	***G74***	***171***
Database: LUST SANTA CLARA, Date of Government Version: 03/03/2014 Database: LUST, Date of Government Version: 05/13/2020 Date Closed: 11/16/1990 Global Id: T0608500168 SCVWD ID: 07S2W13E02F Status: Completed - Case Closed				
ARCO #5333	***STEVENS CREEK/STELLI***	***WSW 1/8 - 1/4 (0.133 mi.)***	***G79***	***197***
Database: LUST REG 2, Date of Government Version: 09/30/2004 date9: 11/16/1990 Facility Status: Case Closed				
SUNKEN GARDENS PROJE	***21250 STEVENS CREEK***	***WSW 1/4 - 1/2 (0.337 mi.)***	***M100***	***284***
Database: LUST SANTA CLARA, Date of Government Version: 03/03/2014 Database: LUST, Date of Government Version: 05/13/2020 Date Closed: 12/28/1995 Global Id: T0608501336 SCVWD ID: 07S2W14J01F Status: Completed - Case Closed				
DE ANZA COLLEGE	***21250 STEVENS CREEK***	***WSW 1/4 - 1/2 (0.337 mi.)***	***M102***	***414***
Database: LUST REG 2, Date of Government Version: 09/30/2004				

date9: 12/28/1995
Facility Status: Case Closed

ISOTALO, HEIKKI ***21111 GRENOLA DR*** ***NW 1/4 - 1/2 (0.432 mi.)*** ***P108*** ***463***
Database: LUST REG 2, Date of Government Version: 09/30/2004
Database: LUST, Date of Government Version: 05/13/2020
Global Id: T0608500760
date9: 6/9/1993
Status: Completed - Case Closed
Facility Status: Case Closed

ISOTALO HEIKKI ***21111 GRENOLA*** ***NW 1/4 - 1/2 (0.432 mi.)*** ***P109*** ***465***
Database: LUST SANTA CLARA, Date of Government Version: 03/03/2014
Date Closed: 06/09/1993
SCVWD ID: 07S2W11R01F

Lower Elevation	Address	Direction / Distance	Map ID	Page

UNOCAL STATION #7000 ***20755 STEVENS CREEK*** ***ESE 0 - 1/8 (0.024 mi.)*** ***B33*** ***46***
Database: LUST SANTA CLARA, Date of Government Version: 03/03/2014
Date Closed: 01/05/1998
Date Closed: 12/01/2006
SCVWD ID: 07S2W13Q02F
SCVWD ID: 07S2W13F04F

CONOCOPHILLIPS ***20755 STEVENS CREEK*** ***ESE 0 - 1/8 (0.024 mi.)*** ***B34*** ***49***
Database: LUST REG 2, Date of Government Version: 09/30/2004
Facility Status: Preliminary site assessment underway

CONOCOPHILLIPS ***20755 STEVENS CREEK*** ***ESE 0 - 1/8 (0.024 mi.)*** ***B36*** ***50***
Database: LUST, Date of Government Version: 05/13/2020
Global Id: T0608574700
Status: Completed - Case Closed

CUPERTINO CLEAN SCEN ***10165 DE ANZA BLVD*** ***ENE 1/4 - 1/2 (0.260 mi.)*** ***97*** ***251***
Database: LUST REG 2, Date of Government Version: 09/30/2004
Database: LUST SANTA CLARA, Date of Government Version: 03/03/2014
Database: LUST, Date of Government Version: 05/13/2020
Date Closed: 06/15/2011
Global Id: T0608502052
SCVWD ID: 07S2W13F02F
Status: Completed - Case Closed
Facility Status: Pollution Characterization

CHEVRON #9-5954 ***10023 S DE ANZA BLVD*** ***ESE 1/4 - 1/2 (0.264 mi.)*** ***K98*** ***268***
Database: LUST REG 2, Date of Government Version: 09/30/2004
Database: LUST SANTA CLARA, Date of Government Version: 03/03/2014
Database: LUST, Date of Government Version: 05/13/2020
Date Closed: 08/13/2002
Global Id: T0608500327
SCVWD ID: 07S2W13F03F
date9: 8/13/2002
Status: Completed - Case Closed
Facility Status: Case Closed

TEXACO ***10002 DE ANZA BLVD*** ***E 1/4 - 1/2 (0.323 mi.)*** ***99*** ***280***
Database: LUST REG 2, Date of Government Version: 09/30/2004
Database: LUST SANTA CLARA, Date of Government Version: 03/03/2014
Database: LUST, Date of Government Version: 05/13/2020

Date Closed: 10/18/1996
Global Id: T0608501414
SCVWD ID: 07S2W13G02F
date9: 10/18/1996
Status: Completed - Case Closed
Facility Status: Case Closed

CUPERTINO NURSERY ***10431 N DE ANZA BLVD*** ***NE 1/4 - 1/2 (0.390 mi.)*** ***N103*** ***445***
Database: LUST REG 2, Date of Government Version: 09/30/2004
Database: LUST SANTA CLARA, Date of Government Version: 03/03/2014
Database: LUST, Date of Government Version: 05/13/2020
Date Closed: 01/24/1992
Global Id: T0608500480
SCVWD ID: 07S2W13C01F
date9: 1/24/1992
Status: Completed - Case Closed
Facility Status: Case Closed

CUPERTINO CITY CENTE ***20430 STEVENS CREEK*** ***E 1/4 - 1/2 (0.395 mi.)*** ***O104*** ***448***
Database: LUST REG 2, Date of Government Version: 09/30/2004
Database: LUST SANTA CLARA, Date of Government Version: 03/03/2014
Database: LUST, Date of Government Version: 05/13/2020
Date Closed: 01/22/2002
Global Id: T0608571092
SCVWD ID: 07S2W13G01F
date9: 1/22/2002
Status: Completed - Case Closed
Facility Status: Case Closed

FOUR-PHASE SYSTEMS ***10500 N DE ANZA BLVD*** ***NE 1/4 - 1/2 (0.402 mi.)*** ***N105*** ***453***
Database: LUST, Date of Government Version: 05/13/2020
Global Id: T0608500147
Status: Completed - Case Closed

APPLE INC ***10500 N DE ANZA BLVD*** ***NE 1/4 - 1/2 (0.402 mi.)*** ***N106*** ***455***
Database: LUST REG 2, Date of Government Version: 09/30/2004
Database: LUST SANTA CLARA, Date of Government Version: 03/03/2014
Date Closed: 01/17/1991
SCVWD ID: 07S2W12Q01F
date9: 1/17/1991
Facility Status: Preliminary site assessment underway

CPS-SLIC: Cleanup Program Sites (CPS; also known as Site Cleanups [SC] and formerly known as Spills, Leaks, Investigations, and Cleanups [SLIC] sites) included in GeoTracker. GeoTracker is the Water Boards data management system for sites that impact, or have the potential to impact, water quality in California, with emphasis on groundwater.

A review of the CPS-SLIC list, as provided by EDR, has revealed that there is 1 CPS-SLIC site within approximately 0.5 miles of the target property.

Equal/Higher Elevation	Address	Direction / Distance	Map ID	Page
SUNKEN GARDENS PROJE	***21250 STEVENS CREEK***	***WSW 1/4 - 1/2 (0.337 mi.)***	***M100***	***284***

Database: CPS-SLIC, Date of Government Version: 05/13/2020
Facility Status: Completed - Case Closed
Global Id: T10000003253

EXECUTIVE SUMMARY

HIST LUST: A listing of open and closed leaking underground storage tanks. This listing is no longer updated by the county. Leaking underground storage tanks are now handled by the Department of Environmental Health.

A review of the HIST LUST list, as provided by EDR, and dated 03/29/2005 has revealed that there are 13 HIST LUST sites within approximately 0.5 miles of the target property.

Equal/Higher Elevation	Address	Direction / Distance	Map ID	Page
ANDERSON CHEVROLET D SCVWD ID: 07S2W13E03	***20955 STEVENS CREEK***	***WSW 0 - 1/8 (0.042 mi.)***	***C37***	***55***
SHELL SCVWD ID: 07S2W13E04	***20999 STEVENS CREEK***	***WSW 0 - 1/8 (0.104 mi.)***	***G63***	***159***
ARCO #5333 SCVWD ID: 07S2W13E02	***STEVENS CREEK/STELLI***	***WSW 1/8 - 1/4 (0.133 mi.)***	***G79***	***197***
DE ANZA COLLEGE SCVWD ID: 07S2W14J01	***21250 STEVENS CREEK***	***WSW 1/4 - 1/2 (0.337 mi.)***	***M102***	***414***
ISOTALO, HEIKKI SCVWD ID: 07S2W11R01	***21111 GRENOLA DR***	***NW 1/4 - 1/2 (0.432 mi.)***	***P108***	***463***

Lower Elevation	Address	Direction / Distance	Map ID	Page
CONOCOPHILLIPS SCVWD ID: 07S2W13F04	***20755 STEVENS CREEK***	***ESE 0 - 1/8 (0.024 mi.)***	***B34***	***49***
CHEVRON SCVWD ID: 07S2W13F01	***10023 DE ANZA***	***E 1/4 - 1/2 (0.256 mi.)***	***K96***	***251***
CUPERTINO CLEAN SCEN SCVWD ID: 07S2W13F02	***10165 DE ANZA BLVD***	***ENE 1/4 - 1/2 (0.260 mi.)***	***97***	***251***
CHEVRON #9-5954 SCVWD ID: 07S2W13F03	***10023 S DE ANZA BLVD***	***ESE 1/4 - 1/2 (0.264 mi.)***	***K98***	***268***
TEXACO SCVWD ID: 07S2W13G02	***10002 DE ANZA BLVD***	***E 1/4 - 1/2 (0.323 mi.)***	***99***	***280***
CUPERTINO NURSERY SCVWD ID: 07S2W13C01	***10431 N DE ANZA BLVD***	***NE 1/4 - 1/2 (0.390 mi.)***	***N103***	***445***
CUPERTINO CITY CENTE SCVWD ID: 07S2W13G01	***20430 STEVENS CREEK***	***E 1/4 - 1/2 (0.395 mi.)***	***O104***	***448***
APPLE INC SCVWD ID: 07S2W12Q01	***10500 N DE ANZA BLVD***	***NE 1/4 - 1/2 (0.402 mi.)***	***N106***	***455***

State and tribal registered storage tank lists

UST: The Underground Storage Tank database contains registered USTs. USTs are regulated under Subtitle I of the Resource Conservation and Recovery Act (RCRA). The data come from the State Water Resources Control Board's Hazardous Substance Storage Container Database.

A review of the UST list, as provided by EDR, has revealed that there are 2 UST sites within approximately 0.25 miles of the target property.

Equal/Higher Elevation	Address	Direction / Distance	Map ID	Page
DE ANZA SHELL Database: UST, Date of Government Version: 03/09/2020	20999 STEVENS CREEK	WSW 0 - 1/8 (0.104 mi.)	G64	161

Facility Id: 43-012-003255

Lower Elevation	Address	Direction / Distance	Map ID	Page
UNOCAL SERVICE STATI	20755 STEVENS CREEK	ESE 0 - 1/8 (0.024 mi.)	B35	49

Database: UST, Date of Government Version: 03/09/2020
Facility Id: 41

ADDITIONAL ENVIRONMENTAL RECORDS

Local Lists of Hazardous waste / Contaminated Sites

CERS HAZ WASTE: List of sites in the California Environmental Protection Agency (CalEPA) Regulated Site Portal which fall under the Hazardous Chemical Management, Hazardous Waste Onsite Treatment, Household Hazardous Waste Collection, Hazardous Waste Generator, and RCRA LQ HW Generator programs.

A review of the CERS HAZ WASTE list, as provided by EDR, and dated 01/21/2020 has revealed that there are 11 CERS HAZ WASTE sites within approximately 0.25 miles of the target property.

Equal/Higher Elevation	Address	Direction / Distance	Map ID	Page
WHOLE FOODS MARKET -	***20955 STEVENS CREEK***	***WSW 0 - 1/8 (0.042 mi.)***	***C38***	***60***
STAPLES THE OFFICE S	20830 STEVENS CREEK	S 0 - 1/8 (0.078 mi.)	F56	124
DE ANZA SHELL	***20999 STEVENS CREEK***	***WSW 0 - 1/8 (0.104 mi.)***	***G60***	***136***

Lower Elevation	Address	Direction / Distance	Map ID	Page
PARTY CITY #810 CUPE	***20740 STEVENS CREEK***	***SE 0 - 1/8 (0.060 mi.)***	***D46***	***90***
CVS PHARMACY #16114	***20745 STEVENS CREEK***	***ENE 0 - 1/8 (0.067 mi.)***	***E51***	***103***
T0323 CUPERTINO	***20745 STEVENS CREEK***	***ENE 0 - 1/8 (0.067 mi.)***	***E54***	***112***
PERFECT DENTAL	***20735 STEVENS CREEK***	***ESE 0 - 1/8 (0.111 mi.)***	***H72***	***168***
TJ MAXX 0628	***20730 STEVENS CREEK***	***SE 0 - 1/8 (0.112 mi.)***	***I77***	***176***
BEN SHYY PHD DDS	***10118 BANDLEY DR F***	***ENE 1/8 - 1/4 (0.175 mi.)***	***J82***	***200***
APPLE INC (LAZANEO 1	***20605 LAZANEO DR***	***NE 1/8 - 1/4 (0.231 mi.)***	***L89***	***226***
SPROUTS FARMERS MARK	***20558 STEVENS CREEK***	***ESE 1/8 - 1/4 (0.238 mi.)***	***K94***	***243***

Local Lists of Registered Storage Tanks

SWEEPS UST: Statewide Environmental Evaluation and Planning System. This underground storage tank listing was updated and maintained by a company contacted by the SWRCB in the early 1990's. The listing is no longer updated or maintained. The local agency is the contact for more information on a site on the SWEEPS list.

A review of the SWEEPS UST list, as provided by EDR, and dated 06/01/1994 has revealed that there are 5 SWEEPS UST sites within approximately 0.25 miles of the target property.

Equal/Higher Elevation	Address	Direction / Distance	Map ID	Page
ANDERSON CHEVROLET D	***20955 STEVENS CREEK***	***WSW 0 - 1/8 (0.042 mi.)***	***C37***	***55***

Status: A

Tank Status: A Comp Number: 16252				
DE ANZA SHELL Status: A Tank Status: A Comp Number: 610 Comp Number: 18306	***20999 STEVENS CREEK***	***WSW 0 - 1/8 (0.104 mi.)***	***G60***	***136***
MOBIL SERVICE STATIO Comp Number: 39569	***21000 STEVENS CREEK***	***WSW 0 - 1/8 (0.107 mi.)***	***G68***	***165***

Lower Elevation	Address	Direction / Distance	Map ID	Page
UNOCAL STATION #7000 Status: A Tank Status: A Comp Number: 19571	***20755 STEVENS CREEK***	***ESE 0 - 1/8 (0.024 mi.)***	***B33***	***46***
APPLE COMPUTER Status: A Tank Status: A Comp Number: 612 Comp Number: 93485	***10260 BANDLEY DR***	***NE 1/8 - 1/4 (0.234 mi.)***	***L93***	***240***

HIST UST: Historical UST Registered Database.

A review of the HIST UST list, as provided by EDR, and dated 10/15/1990 has revealed that there are 7 HIST UST sites within approximately 0.25 miles of the target property.

Equal/Higher Elevation	Address	Direction / Distance	Map ID	Page
KEY CHEVROLET Facility Id: 00000016252	***20955 STEVENS CREEK***	***WSW 0 - 1/8 (0.042 mi.)***	***C40***	***63***
GEORGE PAPOULIAS Facility Id: 00000018306	***20999 STEVENS CREEK***	***WSW 0 - 1/8 (0.104 mi.)***	***G65***	***161***
PRESTIGE STATIONS IN Facility Id: 00000067552	21000 STEVENS CREEK	WSW 0 - 1/8 (0.107 mi.)	G66	163
MOBIL SERVICE STATIO Facility Id: 00000039569	21000 STEVENS CREEK	WSW 0 - 1/8 (0.107 mi.)	G70	167

Lower Elevation	Address	Direction / Distance	Map ID	Page
UNION OIL SS 7000	***20755 STEVENS CREEK***	***ESE 0 - 1/8 (0.024 mi.)***	***B31***	***45***
UNOCAL STATION #7000 Facility Id: 00000019571	***20755 STEVENS CREEK***	***ESE 0 - 1/8 (0.024 mi.)***	***B33***	***46***
FIRESTONE # 3655 Facility Id: 00000005838	20745 STEVENS CREEK	ENE 0 - 1/8 (0.067 mi.)	E52	111

CA FID UST: The Facility Inventory Database contains active and inactive underground storage tank locations. The source is the State Water Resource Control Board.

A review of the CA FID UST list, as provided by EDR, and dated 10/31/1994 has revealed that there are 5 CA FID UST sites within approximately 0.25 miles of the target property.

Equal/Higher Elevation	Address	Direction / Distance	Map ID	Page
DAVIDSON CHEVROLET/ Facility Id: 43004802 Status: A	20955 STEVENS CREEK	WSW 0 - 1/8 (0.042 mi.)	C39	62
DE ANZA SHELL Facility Id: 43011946 Status: A	***20999 STEVENS CREEK***	***WSW 0 - 1/8 (0.104 mi.)***	***G60***	***136***
MOBIL SERVICE STATIO Facility Id: 43007856 Status: I	***21000 STEVENS CREEK***	***WSW 0 - 1/8 (0.107 mi.)***	***G68***	***165***

Lower Elevation	Address	Direction / Distance	Map ID	Page
UNION OIL SS 7000 Facility Id: 43004895 Status: A	***20755 STEVENS CREEK***	***ESE 0 - 1/8 (0.024 mi.)***	***B31***	***45***
APPLE COMPUTER Facility Id: 43004927 Status: A	***10260 BANDLEY DR***	***NE 1/8 - 1/4 (0.234 mi.)***	***L93***	***240***

CERS TANKS: List of sites in the California Environmental Protection Agency (CalEPA) Regulated Site Portal which fall under the Aboveground Petroleum Storage and Underground Storage Tank regulatory programs.

A review of the CERS TANKS list, as provided by EDR, and dated 01/21/2020 has revealed that there is 1 CERS TANKS site within approximately 0.25 miles of the target property.

Equal/Higher Elevation	Address	Direction / Distance	Map ID	Page
DE ANZA SHELL	***20999 STEVENS CREEK***	***WSW 0 - 1/8 (0.104 mi.)***	***G60***	***136***

Other Ascertainable Records

RCRA NonGen / NLR: RCRAInfo is EPA's comprehensive information system, providing access to data supporting the Resource Conservation and Recovery Act (RCRA) of 1976 and the Hazardous and Solid Waste Amendments (HSWA) of 1984. The database includes selective information on sites which generate, transport, store, treat and/or dispose of hazardous waste as defined by the Resource Conservation and Recovery Act (RCRA). Non-Generators do not presently generate hazardous waste.

A review of the RCRA NonGen / NLR list, as provided by EDR, and dated 03/23/2020 has revealed that there are 15 RCRA NonGen / NLR sites within approximately 0.25 miles of the target property.

Equal/Higher Elevation	Address	Direction / Distance	Map ID	Page
WHOLE FOODS MARKET I EPA ID:: CAL000395813	20955 STEVENS CREEK	WSW 0 - 1/8 (0.042 mi.)	C41	84
STAPLES THE OFFICE S	20830 STEVENS CREEK	S 0 - 1/8 (0.078 mi.)	F57	130

EPA ID:: CAL000390686				
HAI LIU EPA ID:: CAC003038314	10138 BARBARA LN	S 1/8 - 1/4 (0.138 mi.)	80	198
JUE XU EPA ID:: CAC002989566	20739 SUNRISE DR.	SSE 1/8 - 1/4 (0.190 mi.)	83	202

Lower Elevation	Address	Direction / Distance	Map ID	Page
THE VITAMIN SHOPPE # EPA ID:: CAL000442384	20803 STEVENS CREEK	0 - 1/8 (0.000 mi.)	A29	42
PARTY CITY CORPORATI EPA ID:: CAL000417939	20740 STEVENS CREEK	SE 0 - 1/8 (0.060 mi.)	D47	92
UNDINE TSAI EPA ID:: CAC003020365	10162 PARK CIRCLE WE	NE 0 - 1/8 (0.097 mi.)	59	134
PERFECT DENTAL EPA ID:: CAL000317231	20735 STEVENS CREEK	ESE 0 - 1/8 (0.111 mi.)	H73	170
TJ MAXX 0628 EPA ID:: CAL000382939	20730 STEVENS CREEK	SE 0 - 1/8 (0.112 mi.)	I75	173
BEN SHYY PHD, DDS EPA ID:: CAL000099102	10118 BANDLEY DR	ENE 1/8 - 1/4 (0.175 mi.)	J81	199
APPLE INC EPA ID:: CAL000449969	10250 BANDLEY DR	ENE 1/8 - 1/4 (0.194 mi.)	84	203
AARON BROTHERS #0016 EPA ID:: CAL000407118	20600 STEVENS CREEK	ESE 1/8 - 1/4 (0.221 mi.)	K85	204
BOYER FAMILY PARTNER EPA ID:: CAC003026580	20605 LAZANEO	NE 1/8 - 1/4 (0.231 mi.)	L90	236
APPLE COMPUTER EPA ID:: CAD981386667	***10260 BANDLEY DR***	***NE 1/8 - 1/4 (0.234 mi.)***	***L93***	***240***
SPROUTS FARMERS MARK EPA ID:: CAL000423000	20558 STEVENS CREEK	ESE 1/8 - 1/4 (0.238 mi.)	K95	250

Cortese: The sites for the list are designated by the State Water Resource Control Board (LUST), the Integrated Waste Board (SWF/LS), and the Department of Toxic Substances Control (Cal-Sites).

A review of the Cortese list, as provided by EDR, and dated 03/23/2020 has revealed that there are 11 Cortese sites within approximately 0.5 miles of the target property.

Equal/Higher Elevation	Address	Direction / Distance	Map ID	Page
ANDERSON CHEVROLET D Cleanup Status: COMPLETED - CASE CLOSED	***20955 STEVENS CREEK***	***WSW 0 - 1/8 (0.042 mi.)***	***C37***	***55***
SHELL Cleanup Status: COMPLETED - CASE CLOSED	***20999 STEVENS CREEK***	***WSW 0 - 1/8 (0.104 mi.)***	***G63***	***159***
ARCO #5333 Cleanup Status: COMPLETED - CASE CLOSED	***STEVENS CREEK/STELLI***	***WSW 1/8 - 1/4 (0.133 mi.)***	***G79***	***197***
DE ANZA COMMUNITY CO Cleanup Status: COMPLETED - CASE CLOSED	***21250 STEVENS CREEK***	***WSW 1/4 - 1/2 (0.337 mi.)***	***M101***	***296***

Lower Elevation	Address	Direction / Distance	Map ID	Page
CONOCOPHILLIPS	***20755 STEVENS CREEK***	***ESE 0 - 1/8 (0.024 mi.)***	***B36***	***50***

Cleanup Status: COMPLETED - CASE CLOSED				
CUPERTINO CLEAN SCEN	***10165 DE ANZA BLVD***	***ENE 1/4 - 1/2 (0.260 mi.)***	***97***	***251***
Cleanup Status: COMPLETED - CASE CLOSED				
CHEVRON #9-5954	***10023 S DE ANZA BLVD***	***ESE 1/4 - 1/2 (0.264 mi.)***	***K98***	***268***
Cleanup Status: COMPLETED - CASE CLOSED				
TEXACO	***10002 DE ANZA BLVD***	***E 1/4 - 1/2 (0.323 mi.)***	***99***	***280***
Cleanup Status: COMPLETED - CASE CLOSED				
CUPERTINO NURSERY	***10431 N DE ANZA BLVD***	***NE 1/4 - 1/2 (0.390 mi.)***	***N103***	***445***
Cleanup Status: COMPLETED - CASE CLOSED				
CUPERTINO CITY CENTE	***20430 STEVENS CREEK***	***E 1/4 - 1/2 (0.395 mi.)***	***O104***	***448***
Cleanup Status: COMPLETED - CASE CLOSED				
APPLE INC	***10500 N DE ANZA BLVD***	***NE 1/4 - 1/2 (0.402 mi.)***	***N106***	***455***
Cleanup Status: COMPLETED - CASE CLOSED				

CUPA Listings: A listing of sites included in the county's Certified Unified Program Agency database. California's Secretary for Environmental Protection established the unified hazardous materials and hazardous waste regulatory program as required by chapter 6.11 of the California Health and Safety Code. The Unified Program consolidates the administration, permits, inspections, and enforcement activities.

A review of the CUPA Listings list, as provided by EDR, has revealed that there are 17 CUPA Listings sites within approximately 0.25 miles of the target property.

Equal/Higher Elevation	Address	Direction / Distance	Map ID	Page
SANDHILL PROPERTIES	***20955 STEVENS CREEK***	***WSW 0 - 1/8 (0.042 mi.)***	***C42***	***85***
Database: CUPA SANTA CLARA, Date of Government Version: 02/14/2020				
DAVIDSON CHEVROLET-G	***20955 STEVENS CREEK***	***WSW 0 - 1/8 (0.042 mi.)***	***C43***	***87***
Database: CUPA SANTA CLARA, Date of Government Version: 02/14/2020				
ANDERSON CHEVROLET-C	20955 STEVENS CREEK	WSW 0 - 1/8 (0.042 mi.)	C44	88
Database: CUPA SANTA CLARA, Date of Government Version: 02/14/2020				
STAPLES THE OFFICE S	***20830 STEVENS CREEK***	***S 0 - 1/8 (0.078 mi.)***	***F58***	***131***
Database: CUPA SANTA CLARA, Date of Government Version: 02/14/2020				
DE ANZA SHELL	***20999 STEVENS CREEK***	***WSW 0 - 1/8 (0.104 mi.)***	***G60***	***136***
Database: CUPA SANTA CLARA, Date of Government Version: 02/14/2020				

Lower Elevation	Address	Direction / Distance	Map ID	Page
SAICH WAY STATION, L	***20803 STEVENS CREEK***	***0 - 1/8 (0.000 mi.)***	***A30***	***43***
Database: CUPA SANTA CLARA, Date of Government Version: 02/14/2020				
PARTY CITY CORPORATI	***20740 STEVENS CREEK***	***SE 0 - 1/8 (0.060 mi.)***	***D48***	***94***
Database: CUPA SANTA CLARA, Date of Government Version: 02/14/2020				
CVS PHARMACY #16114	20745 STEVENS CREEK	ENE 0 - 1/8 (0.067 mi.)	E49	99
Database: CUPA SANTA CLARA, Date of Government Version: 02/14/2020				
CVS PHARMACY #16114	***20745 STEVENS CREEK***	***ENE 0 - 1/8 (0.067 mi.)***	***E51***	***103***
Database: CUPA SANTA CLARA, Date of Government Version: 02/14/2020				
QUALEX (INSIDE TARGE	20745 STEVENS CREEK	ENE 0 - 1/8 (0.067 mi.)	E53	112
Database: CUPA SANTA CLARA, Date of Government Version: 02/14/2020				
PERFECT DENTAL	***20735 STEVENS CREEK***	***ESE 0 - 1/8 (0.111 mi.)***	***H72***	***168***
Database: CUPA SANTA CLARA, Date of Government Version: 02/14/2020				
TJ MAXX 0628	***20730 STEVENS CREEK***	***SE 0 - 1/8 (0.112 mi.)***	***I76***	***174***
Database: CUPA SANTA CLARA, Date of Government Version: 02/14/2020				

EXECUTIVE SUMMARY

Lower Elevation	Address	Direction / Distance	Map ID	Page
RITZ CAMERA #257 Database: CUPA SANTA CLARA, Date of Government Version: 02/14/2020	20680 STEVENS CREEK	ESE 0 - 1/8 (0.118 mi.)	H78	196
BEN SHYY PHD DDS Database: CUPA SANTA CLARA, Date of Government Version: 02/14/2020	***10118 BANDLEY DR F***	***ENE 1/8 - 1/4 (0.175 mi.)***	***J82***	***200***
AARON BROTHERS #0016 Database: CUPA SANTA CLARA, Date of Government Version: 02/14/2020	***20600 STEVENS CREEK***	***ESE 1/8 - 1/4 (0.221 mi.)***	***K86***	***205***
APPLE INC (LAZANEO 1 Database: CUPA SANTA CLARA, Date of Government Version: 02/14/2020	***20605 LAZANEO DR***	***NE 1/8 - 1/4 (0.231 mi.)***	***L89***	***226***
SPROUTS FARMERS MARK Database: CUPA SANTA CLARA, Date of Government Version: 02/14/2020	20558 STEVENS CREEL	ESE 1/8 - 1/4 (0.232 mi.)	K92	240

HIST CORTESE: The sites for the list are designated by the State Water Resource Control Board [LUST], the Integrated Waste Board [SWF/LS], and the Department of Toxic Substances Control [CALSITES]. This listing is no longer updated by the state agency.

A review of the HIST CORTESE list, as provided by EDR, and dated 04/01/2001 has revealed that there are 12 HIST CORTESE sites within approximately 0.5 miles of the target property.

Equal/Higher Elevation	Address	Direction / Distance	Map ID	Page
ANDERSON CHEVROLET D Reg Id: 43-2307	***20955 STEVENS CREEK***	***WSW 0 - 1/8 (0.042 mi.)***	***C37***	***55***
ARCO Reg Id: 43-0100	21000 STEVENS CREEK	WSW 0 - 1/8 (0.107 mi.)	G67	164
SUNKEN GARDENS PROJE Reg Id: 43-1360	***21250 STEVENS CREEK***	***WSW 1/4 - 1/2 (0.337 mi.)***	***M100***	***284***
ISOTALO HEIKKI Reg Id: 43-0733	***21111 GRENOLA***	***NW 1/4 - 1/2 (0.432 mi.)***	***P109***	***465***

Lower Elevation	Address	Direction / Distance	Map ID	Page
UNOCAL STATION #7000 Reg Id: 43-0444	***20755 STEVENS CREEK***	***ESE 0 - 1/8 (0.024 mi.)***	***B33***	***46***
CHEVRON Reg Id: 43-0270	***10023 DE ANZA***	***E 1/4 - 1/2 (0.256 mi.)***	***K96***	***251***
CUPERTINO CLEAN SCEN Reg Id: 43-2234	***10165 DE ANZA BLVD***	***ENE 1/4 - 1/2 (0.260 mi.)***	***97***	***251***
TEXACO Reg Id: 43-1443	***10002 DE ANZA BLVD***	***E 1/4 - 1/2 (0.323 mi.)***	***99***	***280***
CUPERTINO NURSERY Reg Id: 43-0430	***10431 N DE ANZA BLVD***	***NE 1/4 - 1/2 (0.390 mi.)***	***N103***	***445***
CUPERTINO CITY CENTE Reg Id: 43-0428	***20430 STEVENS CREEK***	***E 1/4 - 1/2 (0.395 mi.)***	***O104***	***448***
VICKY TSAI DBA DRYCL Reg Id: 3049	***20379 STEVENS CREEK***	***E 1/4 - 1/2 (0.410 mi.)***	***O107***	***459***
APPLE COMPUTER INC Reg Id: 43-0079	10500 DE ANZA	NE 1/4 - 1/2 (0.480 mi.)	110	465

EXECUTIVE SUMMARY

HWP: Detailed information on permitted hazardous waste facilities and corrective action ("cleanups") tracked in EnviroStor.

A review of the HWP list, as provided by EDR, and dated 02/18/2020 has revealed that there are 3 HWP sites within approximately 1 mile of the target property.

Equal/Higher Elevation	Address	Direction / Distance	Map ID	Page
ACRIAN INC EPA Id: CAD092205889 Cleanup Status: CLOSED	***10131 BUBB RD***	***WSW 1/2 - 1 (0.676 mi.)***	***114***	***476***
ZILOG INC EXXON EPA Id: CAD076314459 Cleanup Status: CLOSED	***10460 BUBB RD***	***SW 1/2 - 1 (0.720 mi.)***	***R116***	***511***

Lower Elevation	Address	Direction / Distance	Map ID	Page
SAME AS ABOVE EPA Id: CAD990794158 Cleanup Status: CLOSED	***10700 N DE ANZA BLVD***	***NNE 1/2 - 1 (0.557 mi.)***	***Q113***	***474***

Notify 65: Listings of all Proposition 65 incidents reported to counties by the State Water Resources Control Board and the Regional Water Quality Control Board. This database is no longer updated by the reporting agency.

A review of the Notify 65 list, as provided by EDR, and dated 03/12/2020 has revealed that there is 1 Notify 65 site within approximately 1 mile of the target property.

Lower Elevation	Address	Direction / Distance	Map ID	Page
SHELL	***19990 STEVENS CREEK***	***E 1/2 - 1 (0.797 mi.)***	***118***	***527***

EDR HIGH RISK HISTORICAL RECORDS

EDR Exclusive Records

EDR Hist Auto: EDR has searched selected national collections of business directories and has collected listings of potential gas station/filling station/service station sites that were available to EDR researchers. EDR's review was limited to those categories of sources that might, in EDR's opinion, include gas station/filling station/service station establishments. The categories reviewed included, but were not limited to gas, gas station, gasoline station, filling station, auto, automobile repair, auto service station, service station, etc. This database falls within a category of information EDR classifies as "High Risk Historical Records", or HRHR. EDR's HRHR effort presents unique and sometimes proprietary data about past sites and operations that typically create environmental concerns, but may not show up in current government records searches.

A review of the EDR Hist Auto list, as provided by EDR, has revealed that there are 4 EDR Hist Auto sites within approximately 0.125 miles of the target property.

Equal/Higher Elevation	Address	Direction / Distance	Map ID	Page
VALS SHELL	20999 STEVENS CREEK	WSW 0 - 1/8 (0.104 mi.)	G62	159
BURKS R A INC	21000 STEVENS CK BD	WSW 0 - 1/8 (0.107 mi.)	G69	166

Lower Elevation	Address	Direction / Distance	Map ID	Page
CUPERTINO UNOCAL	20755 STEVENS CREEK	ESE 0 - 1/8 (0.024 mi.)	B32	46

EXECUTIVE SUMMARY

Lower Elevation	Address	Direction / Distance	Map ID	Page
GTE MOBIL NET INC	20735 STEVENS CREEK	ESE 0 - 1/8 (0.111 mi.)	H71	168

EXECUTIVE SUMMARY

Due to poor or inadequate address information, the following sites were not mapped. Count: 9 records.

Site Name	Database(s)
STEVENS CREEK TOYOTA	HWTS
STEVENS CREEK OWNER LLC	HWTS
STEVENS CREEK VOLKSWAGON	RGA LUST CDL
FRANCISCO A SERRANO	LUST, HIST LUST, HIST UST, Cortese
KAISER CEMENT CORP PERMANENTE PLAN	SEMS
STEVENS CREEK DAM	FINDS
BRIDGE 37C0571 OVER STEVENS CREEK	FINDS
STEVENS CREEK QUARRY, INC.	US MINES

OVERVIEW MAP - 6110033.2S

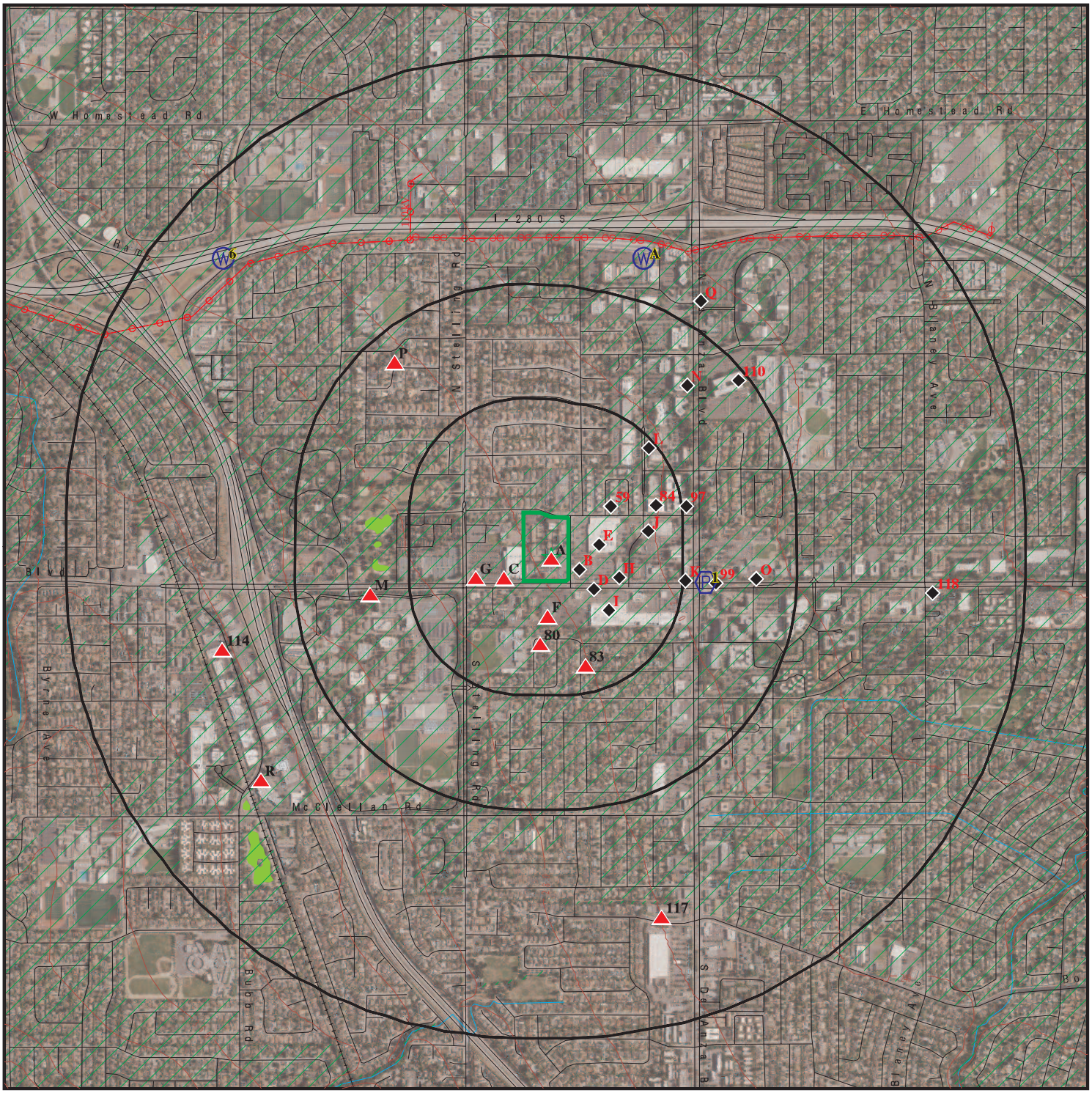

Target Property

Sites at elevations higher than or equal to the target property

Sites at elevations lower than the target property

Manufactured Gas Plants

National Priority List Sites

Dept. Defense Sites

0 1/4 1/2 1 Miles

Indian Reservations BIA

Power transmission lines

Special Flood Hazard Area (1%)

0.2% Annual Chance Flood Hazard

National Wetland Inventory

State Wetlands

Areas of Concern

This report includes Interactive Map Layers to display and/or hide map information. The legend includes only those icons for the default map view.

SITE NAME: Stevens Creek Office Center	CLIENT: Ninyo & Moore
ADDRESS: 20807, 20813-20883 Stevens Creek Boulevard Cupertino CA 95014	CONTACT: Randy Wheeler INQUIRY #: 6110033.2s
LAT/LONG: 37.323747 / 122.038039	DATE: July 02, 2020 11:41 am

Copyright © 2020 EDR, Inc. © 2015 TomTom Rel. 2015.

DETAIL MAP - 6110033.2S

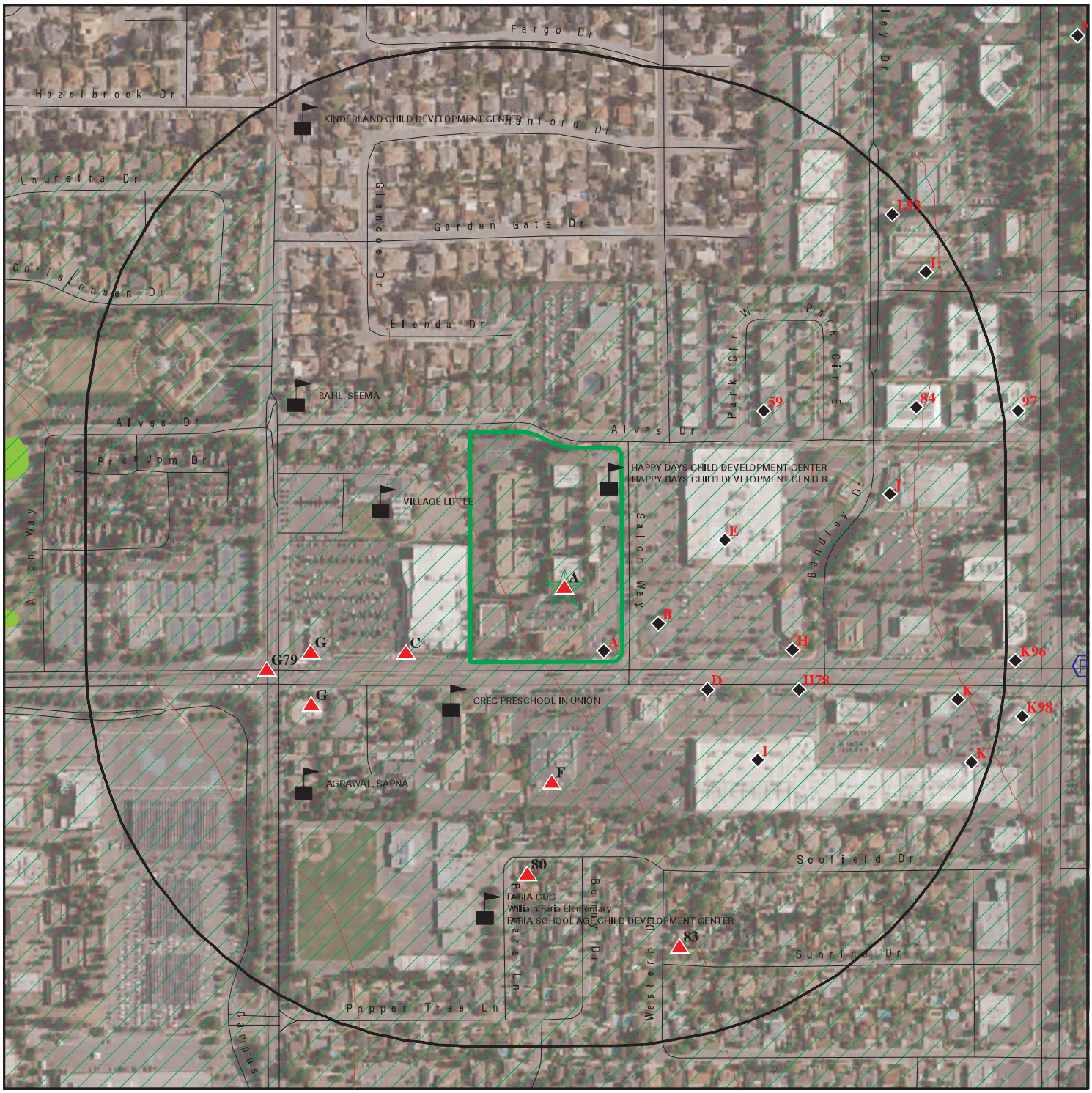

Target Property

Sites at elevations higher than or equal to the target property

Sites at elevations lower than the target property

Manufactured Gas Plants

Sensitive Receptors

National Priority List Sites

Dept. Defense Sites

0 1/16 1/8 1/4 Miles

Indian Reservations BIA

Special Flood Hazard Area (1%)

0.2% Annual Chance Flood Hazard

National Wetland Inventory

State Wetlands

Areas of Concern

This report includes Interactive Map Layers to display and/or hide map information. The legend includes only those icons for the default map view.

SITE NAME:	Stevens Creek Office Center	CLIENT:	Ninyo & Moore
ADDRESS:	20807, 20813-20883 Stevens Creek Boulevard Cupertino CA 95014	CONTACT:	Randy Wheeler
LAT/LONG:	37.323747 / 122.038039	INQUIRY #:	6110033.2s
		DATE:	July 02, 2020 11:42 am

Copyright © 2020 EDR, Inc. © 2015 TomTom Rel. 2015.

MAP FINDINGS SUMMARY

Database	Search Distance (Miles)	Target Property	< 1/8	1/8 - 1/4	1/4 - 1/2	1/2 - 1	> 1	Total Plotted
STANDARD ENVIRONMENTAL RECORDS								
Federal NPL site list								
NPL	1.000		0	0	0	0	NR	0
Proposed NPL	1.000		0	0	0	0	NR	0
NPL LIENS	1.000		0	0	0	0	NR	0
Federal Delisted NPL site list								
Delisted NPL	1.000		0	0	0	0	NR	0
Federal CERCLIS list								
FEDERAL FACILITY	0.500		0	0	0	NR	NR	0
SEMS	0.500		0	0	0	NR	NR	0
Federal CERCLIS NFRAP site list								
SEMS-ARCHIVE	0.500		0	0	0	NR	NR	0
Federal RCRA CORRACTS facilities list								
CORRACTS	1.000		0	0	0	2	NR	2
Federal RCRA non-CORRACTS TSD facilities list								
RCRA-TSDF	0.500		0	0	0	NR	NR	0
Federal RCRA generators list								
RCRA-LQG	0.250		1	2	NR	NR	NR	3
RCRA-SQG	0.250		3	1	NR	NR	NR	4
RCRA-VSQG	0.250		1	0	NR	NR	NR	1
Federal institutional controls / engineering controls registries								
LUCIS	0.500		0	0	0	NR	NR	0
US ENG CONTROLS	0.500		0	0	0	NR	NR	0
US INST CONTROLS	0.500		0	0	0	NR	NR	0
Federal ERNS list								
ERNS	TP		NR	NR	NR	NR	NR	0
State- and tribal - equivalent NPL								
RESPONSE	1.000		0	0	0	1	NR	1
State- and tribal - equivalent CERCLIS								
ENVIROSTOR	1.000		1	0	0	4	NR	5
State and tribal landfill and/or solid waste disposal site lists								
SWF/LF	0.500		0	0	0	NR	NR	0
State and tribal leaking storage tank lists								
LUST	0.500		8	1	11	NR	NR	20

MAP FINDINGS SUMMARY

Database	Search Distance (Miles)	Target Property	< 1/8	1/8 - 1/4	1/4 - 1/2	1/2 - 1	> 1	Total Plotted
INDIAN LUST	0.500		0	0	0	NR	NR	0
CPS-SLIC	0.500		0	0	1	NR	NR	1
HIST LUST	0.500		3	1	9	NR	NR	13
State and tribal registered storage tank lists								
FEMA UST	0.250		0	0	NR	NR	NR	0
UST	0.250		2	0	NR	NR	NR	2
AST	0.250		0	0	NR	NR	NR	0
INDIAN UST	0.250		0	0	NR	NR	NR	0
State and tribal voluntary cleanup sites								
INDIAN VCP	0.500		0	0	0	NR	NR	0
VCP	0.500		0	0	0	NR	NR	0
State and tribal Brownfields sites								
BROWNFIELDS	0.500		0	0	0	NR	NR	0
ADDITIONAL ENVIRONMENTAL RECORDS								
Local Brownfield lists								
US BROWNFIELDS	0.500		0	0	0	NR	NR	0
Local Lists of Landfill / Solid Waste Disposal Sites								
WMUDS/SWAT	0.500		0	0	0	NR	NR	0
SWRCY	0.500		0	0	0	NR	NR	0
HAULERS	TP		NR	NR	NR	NR	NR	0
INDIAN ODI	0.500		0	0	0	NR	NR	0
ODI	0.500		0	0	0	NR	NR	0
DEBRIS REGION 9	0.500		0	0	0	NR	NR	0
IHS OPEN DUMPS	0.500		0	0	0	NR	NR	0
Local Lists of Hazardous waste / Contaminated Sites								
US HIST CDL	TP		NR	NR	NR	NR	NR	0
HIST Cal-Sites	1.000		0	0	0	0	NR	0
SCH	0.250		0	0	NR	NR	NR	0
CDL	TP		NR	NR	NR	NR	NR	0
Toxic Pits	1.000		0	0	0	0	NR	0
CERS HAZ WASTE	0.250		8	3	NR	NR	NR	11
US CDL	TP		NR	NR	NR	NR	NR	0
PFAS	0.500		0	0	0	NR	NR	0
Local Lists of Registered Storage Tanks								
SWEEPS UST	0.250		4	1	NR	NR	NR	5
HIST UST	0.250		7	0	NR	NR	NR	7
CA FID UST	0.250		4	1	NR	NR	NR	5
CERS TANKS	0.250		1	0	NR	NR	NR	1
Local Land Records								
LIENS	TP		NR	NR	NR	NR	NR	0

MAP FINDINGS SUMMARY

Database	Search Distance (Miles)	Target Property	< 1/8	1/8 - 1/4	1/4 - 1/2	1/2 - 1	> 1	Total Plotted
LIENS 2	TP		NR	NR	NR	NR	NR	0
DEED	0.500		0	0	0	NR	NR	0
Records of Emergency Release Reports								
HMIRS	TP		NR	NR	NR	NR	NR	0
CHMIRS	TP		NR	NR	NR	NR	NR	0
LDS	TP		NR	NR	NR	NR	NR	0
MCS	TP		NR	NR	NR	NR	NR	0
SPILLS 90	TP		NR	NR	NR	NR	NR	0
Other Ascertainable Records								
RCRA NonGen / NLR	0.250	4	7	8	NR	NR	NR	19
FUDS	1.000		0	0	0	0	NR	0
DOD	1.000		0	0	0	0	NR	0
SCRD DRYCLEANERS	0.500		0	0	0	NR	NR	0
US FIN ASSUR	TP		NR	NR	NR	NR	NR	0
EPA WATCH LIST	TP		NR	NR	NR	NR	NR	0
2020 COR ACTION	0.250		0	0	NR	NR	NR	0
TSCA	TP		NR	NR	NR	NR	NR	0
TRIS	TP		NR	NR	NR	NR	NR	0
SSTS	TP		NR	NR	NR	NR	NR	0
ROD	1.000		0	0	0	0	NR	0
RMP	TP		NR	NR	NR	NR	NR	0
RAATS	TP		NR	NR	NR	NR	NR	0
PRP	TP		NR	NR	NR	NR	NR	0
PADS	TP		NR	NR	NR	NR	NR	0
ICIS	TP		NR	NR	NR	NR	NR	0
FTTS	TP		NR	NR	NR	NR	NR	0
MLTS	TP		NR	NR	NR	NR	NR	0
COAL ASH DOE	TP		NR	NR	NR	NR	NR	0
COAL ASH EPA	0.500		0	0	0	NR	NR	0
PCB TRANSFORMER	TP		NR	NR	NR	NR	NR	0
RADINFO	TP		NR	NR	NR	NR	NR	0
HIST FTTS	TP		NR	NR	NR	NR	NR	0
DOT OPS	TP		NR	NR	NR	NR	NR	0
CONSENT	1.000		0	0	0	0	NR	0
INDIAN RESERV	1.000		0	0	0	0	NR	0
FUSRAP	1.000		0	0	0	0	NR	0
UMTRA	0.500		0	0	0	NR	NR	0
LEAD SMELTERS	TP		NR	NR	NR	NR	NR	0
US AIRS	TP		NR	NR	NR	NR	NR	0
US MINES	0.250		0	0	NR	NR	NR	0
ABANDONED MINES	0.250		0	0	NR	NR	NR	0
FINDS	TP	5	NR	NR	NR	NR	NR	5
ECHO	TP	4	NR	NR	NR	NR	NR	4
UXO	1.000		0	0	0	0	NR	0
DOCKET HWC	TP		NR	NR	NR	NR	NR	0
FUELS PROGRAM	0.250		0	0	NR	NR	NR	0
CA BOND EXP. PLAN	1.000		0	0	0	0	NR	0
Cortese	0.500		3	1	7	NR	NR	11
CUPA Listings	0.250		13	4	NR	NR	NR	17

MAP FINDINGS SUMMARY

Database	Search Distance (Miles)	Target Property	< 1/8	1/8 - 1/4	1/4 - 1/2	1/2 - 1	> 1	Total Plotted
DRYCLEANERS	0.250		0	0	NR	NR	NR	0
EMI	TP		NR	NR	NR	NR	NR	0
ENF	TP	1	NR	NR	NR	NR	NR	1
Financial Assurance	TP		NR	NR	NR	NR	NR	0
HAZNET	TP	5	NR	NR	NR	NR	NR	5
ICE	TP		NR	NR	NR	NR	NR	0
HIST CORTESE	0.500		3	0	9	NR	NR	12
HWP	1.000		0	0	0	3	NR	3
HWT	0.250		0	0	NR	NR	NR	0
MINES	0.250		0	0	NR	NR	NR	0
MWMP	0.250		0	0	NR	NR	NR	0
NPDES	TP		NR	NR	NR	NR	NR	0
PEST LIC	TP		NR	NR	NR	NR	NR	0
PROC	0.500		0	0	0	NR	NR	0
Notify 65	1.000		0	0	0	1	NR	1
HAZMAT	0.250		0	0	NR	NR	NR	0
UIC	TP		NR	NR	NR	NR	NR	0
UIC GEO	TP		NR	NR	NR	NR	NR	0
WASTEWATER PITS	0.500		0	0	0	NR	NR	0
WDS	TP		NR	NR	NR	NR	NR	0
WIP	0.250		0	0	NR	NR	NR	0
MILITARY PRIV SITES	TP		NR	NR	NR	NR	NR	0
PROJECT	TP		NR	NR	NR	NR	NR	0
WDR	TP		NR	NR	NR	NR	NR	0
CIWQS	TP	3	NR	NR	NR	NR	NR	3
CERS	TP	4	NR	NR	NR	NR	NR	4
NON-CASE INFO	TP		NR	NR	NR	NR	NR	0
OTHER OIL GAS	TP		NR	NR	NR	NR	NR	0
PROD WATER PONDS	TP		NR	NR	NR	NR	NR	0
SAMPLING POINT	TP		NR	NR	NR	NR	NR	0
WELL STIM PROJ	TP		NR	NR	NR	NR	NR	0
MINES MRDS	TP		NR	NR	NR	NR	NR	0
HWTS	TP	9	NR	NR	NR	NR	NR	9
EDR HIGH RISK HISTORICAL RECORDS								
EDR Exclusive Records								
EDR MGP	1.000		0	0	0	0	NR	0
EDR Hist Auto	0.125		4	NR	NR	NR	NR	4
EDR Hist Cleaner	0.125		0	NR	NR	NR	NR	0
EDR RECOVERED GOVERNMENT ARCHIVES								
Exclusive Recovered Govt. Archives								
RGA LF	TP		NR	NR	NR	NR	NR	0
RGA LUST	TP		NR	NR	NR	NR	NR	0
- Totals --		35	73	23	37	11	0	179

MAP FINDINGS SUMMARY

Database	Search Distance (Miles)	Target Property	< 1/8	1/8 - 1/4	1/4 - 1/2	1/2 - 1	> 1	Total Plotted

NOTES:

TP = Target Property

NR = Not Requested at this Search Distance

Sites may be listed in more than one database

A1 Target Property | **CUPERTINO SD CS**
20833 STEVENS CREEK 104
CUPERTINO, CA 95014 | **CERS** | **S121755967**
N/A

Site 1 of 30 in cluster A

Actual: 258 ft.

CERS:

Name:	CUPERTINO SD CS
Address:	20833 STEVENS CREEK 104
City,State,Zip:	CUPERTINO, CA 95014
Site ID:	263562
CERS ID:	630835
CERS Description:	Sewager Spills

Violations:

Site ID:	263562
Site Name:	Cupertino SD CS
Violation Date:	03-17-2008
Citation:	California Water Code
Violation Description:	Not reported
Violation Notes:	Late submittal of 2007 SSO annual report
Violation Division:	Water Boards
Violation Program:	WDR
Violation Source:	CIWQS

Enforcement Action:

Site ID:	263562
Site Name:	Cupertino SD CS
Site Address:	20833 STEVENS CREEK 104
Site City:	CUPERTINO
Site Zip:	95014
Enf Action Date:	03-21-2008
Enf Action Type:	Oral Communication
Enf Action Description:	Oral Communication
Enf Action Notes:	Not reported
Enf Action Division:	Water Boards
Enf Action Program:	SSOMUNILRG
Enf Action Source:	CIWQS

Site ID:	263562
Site Name:	Cupertino SD CS
Site Address:	20833 STEVENS CREEK 104
Site City:	CUPERTINO
Site Zip:	95014
Enf Action Date:	09-17-2018
Enf Action Type:	Staff Enforcement Letter (Informal)
Enf Action Description:	Staff Enforcement Letter (Informal)
Enf Action Notes:	Not reported
Enf Action Division:	Water Boards
Enf Action Program:	SSOMUNILRG
Enf Action Source:	CIWQS

Site ID:	263562
Site Name:	Cupertino SD CS
Site Address:	20833 STEVENS CREEK 104
Site City:	CUPERTINO
Site Zip:	95014
Enf Action Date:	12-01-2004
Enf Action Type:	Enforcement Letter (Formal)

CUPERTINO SD CS (Continued) **S121755967**

Enf Action Description: Enforcement Letter Citing Violations and with Required Actions (Formal)
Enf Action Notes: Not reported
Enf Action Division: Water Boards
Enf Action Program: SSOMUNILRG
Enf Action Source: CIWQS

A2 Target Property **CSD #2-3 CS** **FINDS** **1023268507**
20833 STEVENS CREEK 104 **N/A**
CUPERTINO, CA 95014

Site 2 of 30 in cluster A

Actual: 258 ft.

FINDS:
Registry ID: 110065582248

Click Here:

Environmental Interest/Information System:
STATE MASTER

Click this hyperlink while viewing on your computer to access additional FINDS: detail in the EDR Site Report.

A3 Target Property **STEVENS CREEK OFFICE CENTER ASSOCIATES, LP** **RCRA NonGen / NLR** **1026049540**
20863 STEVENS CREEK BLVD SUITE 300 **CAC003056288**
CUPERTINO, CA 95014

Site 3 of 30 in cluster A

Actual: 258 ft.

RCRA NonGen / NLR:
Date form received by agency: 2020-02-18 00:00:00.0
Facility name: STEVENS CREEK OFFICE CENTER ASSOCIATES, LP
Facility address: 20863 STEVENS CREEK BLVD SUITE 300
CUPERTINO, CA 95014
EPA ID: CAC003056288
Mailing address: 75 E. SANTA CLARA ST. SUITE 1175
SAN JOSE, CA 95113
Contact: AILEEN PHANMAHA
Contact address: 75 E. SANTA CLARA ST. SUITE 1175
SAN JOSE, CA 95113
Contact country: Not reported
Contact telephone: 408-998-8989
Contact email: APHANMAHA@HARVESTPROPERTIES.COM
EPA Region: 09
Classification: Non-Generator
Description: Handler: Non-Generators do not presently generate hazardous waste

Owner/Operator Summary:
Owner/operator name: AILEEN PHANMAHA
Owner/operator address: 75 E. SANTA CLARA ST. SUITE 1175
SAN JOSE, CA 95113
Owner/operator country: Not reported
Owner/operator telephone: 408-998-8989
Owner/operator email: Not reported
Owner/operator fax: Not reported

STEVENS CREEK OFFICE CENTER ASSOCIATES, LP (Continued) **1026049540**

Owner/operator extension:	Not reported
Legal status:	Other
Owner/Operator Type:	Operator
Owner/Op start date:	Not reported
Owner/Op end date:	Not reported
Owner/operator name:	STEVENS CREEK OFFICE CENTER ASSOC.
Owner/operator address:	75 E. SANTA CLARA ST. SUITE 1175 SAN JOSE, CA 95113
Owner/operator country:	Not reported
Owner/operator telephone:	408-998-8989
Owner/operator email:	Not reported
Owner/operator fax:	Not reported
Owner/operator extension:	Not reported
Legal status:	Other
Owner/Operator Type:	Owner
Owner/Op start date:	Not reported
Owner/Op end date:	Not reported

Handler Activities Summary:

U.S. importer of hazardous waste:	No
Mixed waste (haz. and radioactive):	Not reported
Recycler of hazardous waste:	No
Transporter of hazardous waste:	No
Treater, storer or disposer of HW:	No
Underground injection activity:	No
On-site burner exemption:	No
Furnace exemption:	No
Used oil fuel burner:	No
Used oil processor:	No
User oil refiner:	No
Used oil fuel marketer to burner:	No
Used oil Specification marketer:	No
Used oil transfer facility:	No
Used oil transporter:	No

Violation Status: No violations found

A4 Target Property **STEVENS CREEK OFFICE CENTER ASSOCIATES, LP** **ECHO** **1026152874**
20863 STEVENS CREEK BLVD SUITE 480 **N/A**
CUPERTINO, CA 95014

Site 4 of 30 in cluster A

Actual: 258 ft.

ECHO:

Envid:	1026152874
Registry ID:	Not reported
DFR URL:	http://echo.epa.gov/detailed-facility-report?fid=CAC003056284
Name:	STEVENS CREEK OFFICE CENTER ASSOCIATES, LP
Address:	20863 STEVENS CREEK BLVD SUITE 480
City,State,Zip:	CUPERTINO, CA 95014

A5 Target Property | **PANERA BREAD-CAFE 4471**
20807 STEVENS CREEK BLVD
CUPERTINO, CA 95014 | **CERS** | **S123530955**
N/A

Site 5 of 30 in cluster A

Actual: 258 ft.

CERS:

Name:	PANERA BREAD-CAFE 4471
Address:	20807 STEVENS CREEK BLVD
City,State,Zip:	CUPERTINO, CA 95014
Site ID:	514081
CERS ID:	10781233
CERS Description:	Chemical Storage Facilities

Coordinates:

Site ID:	514081
Facility Name:	Panera Bread-Cafe 4471
Env Int Type Code:	HMBP
Program ID:	10781233
Coord Name:	Not reported
Ref Point Type Desc:	Center of a facility or station.
Latitude:	37.323310
Longitude:	-122.038080

Affiliation:

Affiliation Type Desc:	Facility Mailing Address
Entity Name:	Mailing Address
Entity Title:	Not reported
Affiliation Address:	1350 the Alemeda Suite 300
Affiliation City:	san jose
Affiliation State:	CA
Affiliation Country:	Not reported
Affiliation Zip:	95126
Affiliation Phone:	Not reported

Affiliation Type Desc:	Identification Signer
Entity Name:	Remie Bontrager
Entity Title:	Not reported
Affiliation Address:	Not reported
Affiliation City:	Not reported
Affiliation State:	Not reported
Affiliation Country:	Not reported
Affiliation Zip:	Not reported
Affiliation Phone:	Not reported

Affiliation Type Desc:	Operator
Entity Name:	Pangernera LLC
Entity Title:	Not reported
Affiliation Address:	Not reported
Affiliation City:	Not reported
Affiliation State:	Not reported
Affiliation Country:	Not reported
Affiliation Zip:	Not reported
Affiliation Phone:	(408) 996-9131

Affiliation Type Desc:	Environmental Contact
Entity Name:	Phil Wood
Entity Title:	Not reported
Affiliation Address:	1350 the Alemeda Suite 300

PANERA BREAD-CAFE 4471 (Continued) **S123530955**

Affiliation City:	san jose
Affiliation State:	CA
Affiliation Country:	Not reported
Affiliation Zip:	95126
Affiliation Phone:	Not reported
Affiliation Type Desc:	Legal Owner
Entity Name:	Jeff Burrill
Entity Title:	Not reported
Affiliation Address:	1350 the Alemeda Suite 300
Affiliation City:	san jose
Affiliation State:	CA
Affiliation Country:	United States
Affiliation Zip:	95126
Affiliation Phone:	(650) 619-5600
Affiliation Type Desc:	Parent Corporation
Entity Name:	Panera Bread - Cafe 4479
Entity Title:	Not reported
Affiliation Address:	Not reported
Affiliation City:	Not reported
Affiliation State:	Not reported
Affiliation Country:	Not reported
Affiliation Zip:	Not reported
Affiliation Phone:	Not reported
Affiliation Type Desc:	CUPA District
Entity Name:	Santa Clara County Environmental Health
Entity Title:	Not reported
Affiliation Address:	1555 Berger Drive, Suite 300
Affiliation City:	San Jose
Affiliation State:	CA
Affiliation Country:	Not reported
Affiliation Zip:	95112-2716
Affiliation Phone:	(408) 918-3400
Affiliation Type Desc:	Document Preparer
Entity Name:	Remie Bontrager
Entity Title:	Not reported
Affiliation Address:	Not reported
Affiliation City:	Not reported
Affiliation State:	Not reported
Affiliation Country:	Not reported
Affiliation Zip:	Not reported
Affiliation Phone:	Not reported

A6
Target
Property

APPLE INC - STEVENS CREEK 03A **HAZNET** **S123631993**
20833 STEVENS CREEK BLVD **HWTS** **N/A**
CUPERTINO, CA 95014

Site 6 of 30 in cluster A

Actual:
258 ft.

HAZNET:

Name:	APPLE INC - STEVENS CREEK 03A
Address:	20833 STEVENS CREEK BLVD
Address 2:	Not reported
City,State,Zip:	CUPERTINO, CA 95014

APPLE INC - STEVENS CREEK 03A (Continued) **S123631993**

Contact:	JOHN SHULL
Telephone:	4089745170
Mailing Name:	Not reported
Mailing Address:	1 INFINITE LOOP, M/S 119-EHS
Year:	2017
Gepaid:	CAL000401982
TSD EPA ID:	CAD059494310
CA Waste Code:	352 - Other organic solids
Disposal Method:	H141 - Storage, Bulking, And/Or Transfer Off Site--No Treatment/Reovery (H010-H129) Or (H131-H135)
Tons:	0.0155
Year:	2016
Gepaid:	CAL000401982
TSD EPA ID:	ARD069748192
CA Waste Code:	551 - Laboratory waste chemicals
Disposal Method:	H040 - Incineration--Thermal Destruction Other Than Use As A Fuel
Tons:	0.0075
Year:	2016
Gepaid:	CAL000401982
TSD EPA ID:	UTD981552177
CA Waste Code:	352 - Other organic solids
Disposal Method:	H040 - Incineration--Thermal Destruction Other Than Use As A Fuel
Tons:	0.0385
Year:	2015
Gepaid:	CAL000401982
TSD EPA ID:	ARD069748192
CA Waste Code:	551 - Laboratory waste chemicals
Disposal Method:	H040 - Incineration--Thermal Destruction Other Than Use As A Fuel
Tons:	0.012
Year:	2015
Gepaid:	CAL000401982
TSD EPA ID:	UTD981552177
CA Waste Code:	352 - Other organic solids
Disposal Method:	H040 - Incineration--Thermal Destruction Other Than Use As A Fuel
Tons:	0.018

Additional Info:

Year:	2017
Gen EPA ID:	CAL000401982
Shipment Date:	20171219
Creation Date:	11/14/2018 18:30:14
Receipt Date:	20180126
Manifest ID:	011589219FLE
Trans EPA ID:	CAR000070540
Trans Name:	ADVANCED CHEMICAL TRANSPORT INC (SV)
Trans 2 EPA ID:	MAD039322250
Trans 2 Name:	CLEAN HARBORS ENVIRONMENTAL SERVICES INC
TSDF EPA ID:	ARD069748192
Trans Name:	CLEAN HARBORS EL DORADO LLC
TSDF Alt EPA ID:	Not reported

APPLE INC - STEVENS CREEK 03A (Continued) **S123631993**

TSDF Alt Name:	Not reported
CA Waste Code:	352 - Other organic solids
RCRA Code:	F003
Disposal Method:	H040 - Incineration--Thermal Destruction Other Than Use As A Fuel
Quantity Tons:	0.005
Waste Quantity:	10
Quantity Unit:	P
Additional Code 1:	D001
Additional Code 2:	Not reported
Additional Code 3:	Not reported
Additional Code 4:	Not reported
Additional Code 5:	Not reported
Shipment Date:	20171003
Creation Date:	9/28/2018 18:30:12
Receipt Date:	20171018
Manifest ID:	011161312FLE
Trans EPA ID:	CAR000070540
Trans Name:	ADVANCED CHEMICAL TRANSPORT INC (SV)
Trans 2 EPA ID:	MAD039322250
Trans 2 Name:	CLEAN HARBORS ENVIRONMENTAL SERVICES INC
TSDF EPA ID:	NED981723513
Trans Name:	CLEAN HARBORS ENVIRONMENTAL SERVICES INC (KP)
TSDF Alt EPA ID:	Not reported
TSDF Alt Name:	Not reported
CA Waste Code:	352 - Other organic solids
RCRA Code:	F003
Disposal Method:	H040 - Incineration--Thermal Destruction Other Than Use As A Fuel
Quantity Tons:	0.0055
Waste Quantity:	11
Quantity Unit:	P
Additional Code 1:	D001
Additional Code 2:	Not reported
Additional Code 3:	Not reported
Additional Code 4:	Not reported
Additional Code 5:	Not reported
Shipment Date:	20170426
Creation Date:	5/9/2018 18:33:29
Receipt Date:	20170511
Manifest ID:	010494162FLE
Trans EPA ID:	CAR000070540
Trans Name:	ADVANCED CHEMICAL TRANSPORT INC (SV)
Trans 2 EPA ID:	MAD039322250
Trans 2 Name:	CLEAN HARBORS ENVIRONMENTAL SERVICES INC
TSDF EPA ID:	CAD059494310
Trans Name:	CLEAN HARBORS OF SAN JOSE LLC (SAN JOSE FACILITY)
TSDF Alt EPA ID:	Not reported
TSDF Alt Name:	Not reported
CA Waste Code:	352 - Other organic solids
RCRA Code:	F003
Disposal Method:	H141 - Storage, Bulking, And/Or Transfer Off Site--No Treatment/Reovery (H010-H129) Or (H131-H135)
Quantity Tons:	0.005
Waste Quantity:	10
Quantity Unit:	P
Additional Code 1:	D001

APPLE INC - STEVENS CREEK 03A (Continued) **S123631993**

Additional Code 2:	Not reported
Additional Code 3:	Not reported
Additional Code 4:	Not reported
Additional Code 5:	Not reported
Shipment Date:	20170213
Creation Date:	5/24/2017 18:30:49
Receipt Date:	20170224
Manifest ID:	010334334FLE
Trans EPA ID:	CAR000070540
Trans Name:	ADVANCED CHEMICAL TRANSPORT, INC. (SV)
Trans 2 EPA ID:	MAD039322250
Trans 2 Name:	CLEAN HARBORS ENVIRONMENTAL SERVICES, INC.
TSDF EPA ID:	CAD059494310
Trans Name:	CLEAN HARBORS OF SAN JOSE, LLC (SAN JOSE FACILITY)
TSDF Alt EPA ID:	Not reported
TSDF Alt Name:	Not reported
CA Waste Code:	352 - Other organic solids
RCRA Code:	F003
Disposal Method:	H141 - Storage, Bulking, And/Or Transfer Off Site--No Treatment/Reovery (H010-H129) Or (H131-H135)
Quantity Tons:	0.0105
Waste Quantity:	21
Quantity Unit:	P
Additional Code 1:	D001
Additional Code 2:	Not reported
Additional Code 3:	Not reported
Additional Code 4:	Not reported
Additional Code 5:	Not reported

Additional Info:

Year:	2015
Gen EPA ID:	CAL000401982
Shipment Date:	20150925
Creation Date:	5/4/2016 22:15:48
Receipt Date:	20151020
Manifest ID:	008856137FLE
Trans EPA ID:	CAR000070540
Trans Name:	ADVANCED CHEMICAL TRANSPORT INC (SV)
Trans 2 EPA ID:	MAD039322250
Trans 2 Name:	CLEAN HARBORS ENVIRONMENTAL SERVICES INC
TSDF EPA ID:	UTD981552177
Trans Name:	CLEAN HARBORS ARAGONITE LLC
TSDF Alt EPA ID:	Not reported
TSDF Alt Name:	Not reported
CA Waste Code:	352 - Other organic solids
RCRA Code:	F003
Disposal Method:	H040 - Incineration--Thermal Destruction Other Than Use As A Fuel
Quantity Tons:	0.0055
Waste Quantity:	11
Quantity Unit:	P
Additional Code 1:	D001
Additional Code 2:	Not reported
Additional Code 3:	Not reported
Additional Code 4:	Not reported
Additional Code 5:	Not reported

APPLE INC - STEVENS CREEK 03A (Continued) **S123631993**

Shipment Date:	20150724
Creation Date:	1/20/2016 22:15:50
Receipt Date:	20150826
Manifest ID:	008110712FLE
Trans EPA ID:	CAR000070540
Trans Name:	ADVANCED CHEMICAL TRANSPORT INC (SV)
Trans 2 EPA ID:	MAD039322250
Trans 2 Name:	CLEAN HARBORS ENVIRONMENTAL SERVICES INC
TSDF EPA ID:	UTD981552177
Trans Name:	CLEAN HARBORS ARAGONITE LLC
TSDF Alt EPA ID:	Not reported
TSDF Alt Name:	Not reported
CA Waste Code:	352 - Other organic solids
RCRA Code:	F003
Disposal Method:	H040 - Incineration--Thermal Destruction Other Than Use As A Fuel
Quantity Tons:	0.005
Waste Quantity:	10
Quantity Unit:	P
Additional Code 1:	D001
Additional Code 2:	Not reported
Additional Code 3:	Not reported
Additional Code 4:	Not reported
Additional Code 5:	Not reported

Shipment Date:	20150610
Creation Date:	2/4/2016 22:15:46
Receipt Date:	20150629
Manifest ID:	008340377FLE
Trans EPA ID:	CAR000070540
Trans Name:	ADVANCED CHEMICAL TRANSPORT INC (SV)
Trans 2 EPA ID:	MAD039322250
Trans 2 Name:	CLEAN HARBORS ENVIRONMENTAL SERVICES INC
TSDF EPA ID:	UTD981552177
Trans Name:	CLEAN HARBORS ARAGONITE LLC
TSDF Alt EPA ID:	Not reported
TSDF Alt Name:	Not reported
CA Waste Code:	352 - Other organic solids
RCRA Code:	F003
Disposal Method:	H040 - Incineration--Thermal Destruction Other Than Use As A Fuel
Quantity Tons:	0.0075
Waste Quantity:	15
Quantity Unit:	P
Additional Code 1:	D001
Additional Code 2:	Not reported
Additional Code 3:	Not reported
Additional Code 4:	Not reported
Additional Code 5:	Not reported

Shipment Date:	20150610
Creation Date:	1/20/2016 22:15:50
Receipt Date:	20150721
Manifest ID:	008340376FLE
Trans EPA ID:	CAR000070540
Trans Name:	ADVANCED CHEMICAL TRANSPORT INC (SV)
Trans 2 EPA ID:	MAD039322250
Trans 2 Name:	CLEAN HARBORS ENVIRONMENTAL SERVICES INC
TSDF EPA ID:	ARD069748192

APPLE INC - STEVENS CREEK 03A (Continued) **S123631993**

Trans Name:	CLEAN HARBORS EL DORADO LLC
TSDF Alt EPA ID:	Not reported
TSDF Alt Name:	Not reported
CA Waste Code:	551 - Laboratory waste chemicals 561 Detergent and soap
RCRA Code:	Not reported
Disposal Method:	H040 - Incineration--Thermal Destruction Other Than Use As A Fuel
Quantity Tons:	0.012
Waste Quantity:	24
Quantity Unit:	P
Additional Code 1:	Not reported
Additional Code 2:	Not reported
Additional Code 3:	Not reported
Additional Code 4:	Not reported
Additional Code 5:	Not reported

Additional Info:

Year:	2016
Gen EPA ID:	CAL000401982
Shipment Date:	20150925
Creation Date:	5/4/2016 22:15:48
Receipt Date:	20151020
Manifest ID:	008856137FLE
Trans EPA ID:	CAR000070540
Trans Name:	ADVANCED CHEMICAL TRANSPORT INC (SV)
Trans 2 EPA ID:	MAD039322250
Trans 2 Name:	CLEAN HARBORS ENVIRONMENTAL SERVICES INC
TSDF EPA ID:	UTD981552177
Trans Name:	CLEAN HARBORS ARAGONITE LLC
TSDF Alt EPA ID:	Not reported
TSDF Alt Name:	Not reported
CA Waste Code:	352 - Other organic solids
RCRA Code:	F003
Disposal Method:	H040 - Incineration--Thermal Destruction Other Than Use As A Fuel
Quantity Tons:	0.0055
Waste Quantity:	11
Quantity Unit:	P
Additional Code 1:	D001
Additional Code 2:	Not reported
Additional Code 3:	Not reported
Additional Code 4:	Not reported
Additional Code 5:	Not reported
Shipment Date:	20150724
Creation Date:	1/20/2016 22:15:50
Receipt Date:	20150826
Manifest ID:	008110712FLE
Trans EPA ID:	CAR000070540
Trans Name:	ADVANCED CHEMICAL TRANSPORT INC (SV)
Trans 2 EPA ID:	MAD039322250
Trans 2 Name:	CLEAN HARBORS ENVIRONMENTAL SERVICES INC
TSDF EPA ID:	UTD981552177
Trans Name:	CLEAN HARBORS ARAGONITE LLC
TSDF Alt EPA ID:	Not reported
TSDF Alt Name:	Not reported
CA Waste Code:	352 - Other organic solids
RCRA Code:	F003

APPLE INC - STEVENS CREEK 03A (Continued) **S123631993**

Disposal Method:	H040 - Incineration--Thermal Destruction Other Than Use As A Fuel
Quantity Tons:	0.005
Waste Quantity:	10
Quantity Unit:	P
Additional Code 1:	D001
Additional Code 2:	Not reported
Additional Code 3:	Not reported
Additional Code 4:	Not reported
Additional Code 5:	Not reported
Shipment Date:	20150610
Creation Date:	1/20/2016 22:15:50
Receipt Date:	20150721
Manifest ID:	008340376FLE
Trans EPA ID:	CAR000070540
Trans Name:	ADVANCED CHEMICAL TRANSPORT INC (SV)
Trans 2 EPA ID:	MAD039322250
Trans 2 Name:	CLEAN HARBORS ENVIRONMENTAL SERVICES INC
TSDF EPA ID:	ARD069748192
Trans Name:	CLEAN HARBORS EL DORADO LLC
TSDF Alt EPA ID:	Not reported
TSDF Alt Name:	Not reported
CA Waste Code:	551 - Laboratory waste chemicals 561 Detergent and soap
RCRA Code:	Not reported
Disposal Method:	H040 - Incineration--Thermal Destruction Other Than Use As A Fuel
Quantity Tons:	0.012
Waste Quantity:	24
Quantity Unit:	P
Additional Code 1:	Not reported
Additional Code 2:	Not reported
Additional Code 3:	Not reported
Additional Code 4:	Not reported
Additional Code 5:	Not reported
Shipment Date:	20150610
Creation Date:	2/4/2016 22:15:46
Receipt Date:	20150629
Manifest ID:	008340377FLE
Trans EPA ID:	CAR000070540
Trans Name:	ADVANCED CHEMICAL TRANSPORT INC (SV)
Trans 2 EPA ID:	MAD039322250
Trans 2 Name:	CLEAN HARBORS ENVIRONMENTAL SERVICES INC
TSDF EPA ID:	UTD981552177
Trans Name:	CLEAN HARBORS ARAGONITE LLC
TSDF Alt EPA ID:	Not reported
TSDF Alt Name:	Not reported
CA Waste Code:	352 - Other organic solids
RCRA Code:	F003
Disposal Method:	H040 - Incineration--Thermal Destruction Other Than Use As A Fuel
Quantity Tons:	0.0075
Waste Quantity:	15
Quantity Unit:	P
Additional Code 1:	D001
Additional Code 2:	Not reported
Additional Code 3:	Not reported
Additional Code 4:	Not reported
Additional Code 5:	Not reported

APPLE INC - STEVENS CREEK 03A (Continued) **S123631993**

HWTS:

Name:	APPLE INC - STEVENS CREEK 03A
Address:	20833 STEVENS CREEK BLVD
Address 2:	Not reported
City,State,Zip:	CUPERTINO, CA 95014
EPA ID:	CAL000401982
Inactive Date:	Not reported
Create Date:	11/05/2014
Last Act Date:	10/10/2019
Mailing Name:	Not reported
Mailing Address:	ONE APPLE PARK WAY, M/S 119-EHS
Mailing Address 2:	Not reported
Mailing City,State,Zip:	CUPERTINO, CA 95014
Owner Name:	APPLE, INC.
Owner Address:	ONE APPLE PARK WAY
Owner Address 2:	Not reported
Owner City,State,Zip:	CUPERTINO, CA 950142083
Contact Name:	KEVIN SUNG
Contact Address:	ONE APPLE PARKWAY, MS 119-EHS
Contact Address 2:	Not reported
City,State,Zip:	CUPERTINO, CA 95014

NAICS:

EPA ID:	CAL000401982
Create Date:	2014-11-05 10:05:52
NAICS Code:	334111
NAICS Description:	Electronic Computer Manufacturing
Issued EPA ID Date:	2014-11-05 10:05:52
Inactive Date:	Not reported
Facility Name:	APPLE INC - STEVENS CREEK 03A
Facility Address:	20833 STEVENS CREEK BLVD
Facility Address 2:	Not reported
Facility City:	CUPERTINO
Facility County:	43
Facility State:	CA
Facility Zip:	95014

A7 Target Property | **STEVENS CREEK OFFICE CENTER** | **20833 STEVENS CREEK BLVD** | **CUPERTINO, CA 95014** | **HAZNET HWTS** | **S123588182 N/A**

Site 7 of 30 in cluster A

Actual: 258 ft.

HAZNET:

Name:	STEVENS CREEK OFFICE CENTER
Address:	20833 STEVENS CREEK BLVD
Address 2:	Not reported
City,State,Zip:	CUPERTINO, CA 95014
Contact:	PATTY HARVEY
Telephone:	6508021812
Mailing Name:	Not reported
Mailing Address:	1825 S GRANT ST STE 700
Year:	2012
Gepaid:	CAC002696865
TSD EPA ID:	NVT330010000
CA Waste Code:	181 - Other inorganic solid waste

STEVENS CREEK OFFICE CENTER (Continued) **S123588182**

Disposal Method:	H132 - Landfill Or Surface Impoundment That Will Be Closed As Landfill(To Include On-Site Treatment And/Or Stabilization)
Tons:	1

Additional Info:

Year:	2012
Gen EPA ID:	CAC002696865
Shipment Date:	20120712
Creation Date:	6/1/2013 22:15:05
Receipt Date:	20120726
Manifest ID:	009193180JJK
Trans EPA ID:	CA0000368035
Trans Name:	RESTEC CONTRACTORS INC
Trans 2 EPA ID:	CAR000179382
Trans 2 Name:	ENV ENVIRONMENTAL
TSDF EPA ID:	NVT330010000
Trans Name:	US ECOLOGY
TSDF Alt EPA ID:	Not reported
TSDF Alt Name:	Not reported
CA Waste Code:	181 - Other inorganic solid waste Organics
RCRA Code:	D008
Disposal Method:	H132 - Landfill Or Surface Impoundment That Will Be Closed As Landfill(To Include On-Site Treatment And/Or Stabilization)
Quantity Tons:	1
Waste Quantity:	2000
Quantity Unit:	P
Additional Code 1:	Not reported
Additional Code 2:	Not reported
Additional Code 3:	Not reported
Additional Code 4:	Not reported
Additional Code 5:	Not reported

HWTS:

Name:	STEVENS CREEK OFFICE CENTER
Address:	20833 STEVENS CREEK BLVD
Address 2:	Not reported
City,State,Zip:	CUPERTINO, CA 95014
EPA ID:	CAC002696865
Inactive Date:	09/19/2012
Create Date:	06/20/2012
Last Act Date:	06/20/2012
Mailing Name:	Not reported
Mailing Address:	1825 S GRANT ST STE 700
Mailing Address 2:	Not reported
Mailing City,State,Zip:	SAN MATEO, CA 94402
Owner Name:	STEVENS CREEK OFFICE CENTER
Owner Address:	1825 S GRANT ST STE 700
Owner Address 2:	Not reported
Owner City,State,Zip:	SAN MATEO, CA 94402
Contact Name:	PATTY HARVEY
Contact Address:	1825 S GRANT ST STE 700
Contact Address 2:	Not reported
City,State,Zip:	SAN MATEO, CA 94402

A8 Target Property | **1X J. VOLCKMAN ASSOCIATES**
20813 STEVENS CREEK BLVD
CUPERTINO, CA 95014 | **HWTS** | **S124528674**
N/A

Site 8 of 30 in cluster A

Actual: 258 ft.

HWTS:

Name:	1X J. VOLCKMAN ASSOCIATES
Address:	20813 STEVENS CREEK BLVD
Address 2:	Not reported
City,State,Zip:	CUPERTINO, CA 950140000
EPA ID:	CAC000219569
Inactive Date:	10/25/2000
Create Date:	11/07/1989
Last Act Date:	10/25/2000
Mailing Name:	Not reported
Mailing Address:	--
Mailing Address 2:	Not reported
Mailing City,State,Zip:	CUPERTINO, CA 950140000
Owner Name:	J. VOLCKMAN ASSOCIATES
Owner Address:	--
Owner Address 2:	Not reported
Owner City,State,Zip:	--, 99 --
Contact Name:	BRANNAGAN, DAVID/MNT TECH
Contact Address:	--
Contact Address 2:	Not reported
City,State,Zip:	--, 99 --

A9 Target Property | **BURBANK SD CS**
20833 STEVENS CREEK BOULEVARD 104
CUPERTINO, CA 95014 | **CIWQS** | **S120026561**
N/A

Site 9 of 30 in cluster A

Actual: 258 ft.

CIWQS:

Name:	BURBANK SD CS
Address:	20833 STEVENS CREEK BOULEVARD 104
City,State,Zip:	CUPERTINO, CA 95014
Agency:	Burbank Sanitary District
Agency Address:	97 Boston Avenue, San Jose, CA 95128
Place/Project Type:	Collection_System
SIC/NAICS:	Not reported
Region:	2
Program:	SSOMUNISML
Regulatory Measure Status:	Active
Regulatory Measure Type:	Enrollee
Order Number:	2006-0003-DWQ
WDID:	2SSO10098
NPDES Number:	Not reported
Adoption Date:	Not reported
Effective Date:	05/11/2007
Termination Date:	Not reported
Expiration/Review Date:	Not reported
Design Flow:	Not reported
Major/Minor:	Minor
Complexity:	C
TTWQ:	3
Enforcement Actions within 5 years:	0
Violations within 5 years:	0
Latitude:	Not reported

BURBANK SD CS (Continued) **S120026561**

Longitude: Not reported

A10 Target Property **CSD #2-3 CS** **CIWQS** **S120027711**
20833 STEVENS CREEK BOULEVARD 104 **N/A**
CUPERTINO, CA 95014

Site 10 of 30 in cluster A

Actual: 258 ft.

CIWQS:

Name:	CSD #2-3 CS
Address:	20833 STEVENS CREEK BOULEVARD 104
City,State,Zip:	CUPERTINO, CA 95014
Agency:	County Sanitation District #2-3
Agency Address:	20833 Stevens Creek Boulevard 104, Cupertino, CA 95014
Place/Project Type:	Collection_System
SIC/NAICS:	Not reported
Region:	2
Program:	SSOMUNILRG
Regulatory Measure Status:	Active
Regulatory Measure Type:	Enrollee
Order Number:	2006-0003-DWQ
WDID:	2SSO10123
NPDES Number:	Not reported
Adoption Date:	Not reported
Effective Date:	10/19/2006
Termination Date:	Not reported
Expiration/Review Date:	Not reported
Design Flow:	Not reported
Major/Minor:	Minor
Complexity:	C
TTWQ:	3
Enforcement Actions within 5 years:	0
Violations within 5 years:	0
Latitude:	Not reported
Longitude:	Not reported

A11 Target Property **STEVENS CREEK OFFICE CENTER ASSOCIATES, LP** **FINDS** **1024648805**
20813 STEVENS CREEK BLVD **ECHO** **N/A**
CUPERTINO, CA 95014

Site 11 of 30 in cluster A

Actual: 258 ft.

FINDS:

Registry ID: 110070437192

Click Here:

Environmental Interest/Information System:

RCRAInfo is a national information system that supports the Resource Conservation and Recovery Act (RCRA) program through the tracking of events and activities related to facilities that generate, transport, and treat, store, or dispose of hazardous waste. RCRAInfo allows RCRA program staff to track the notification, permit, compliance, and corrective action activities required under RCRA.

Click this hyperlink while viewing on your computer to access additional FINDS: detail in the EDR Site Report.

STEVENS CREEK OFFICE CENTER ASSOCIATES, LP (Continued) **1024648805**

ECHO:

Envid:	1024648805
Registry ID:	110070437192
DFR URL:	http://echo.epa.gov/detailed-facility-report?fid=110070437192
Name:	STEVENS CREEK OFFICE CENTER ASSOCIATES, LP
Address:	20813 STEVENS CREEK BLVD
City,State,Zip:	CUPERTINO, CA 95014

A12 Target Property | **APNEON INC** | **HAZNET** | **S113150989**
20813 STEVENS CREEK BLVD STE 100 | **HWTS** | **N/A**
CUPERTINO, CA 95014

Site 12 of 30 in cluster A

Actual: 258 ft.

HAZNET:

Name:	APNEON INC
Address:	20813 STEVENS CREEK BLVD STE 100
Address 2:	Not reported
City,State,Zip:	CUPERTINO, CA 950142107
Contact:	BERNADETTE MUDD
Telephone:	4085799273
Mailing Name:	Not reported
Mailing Address:	20813 STEVENS CREEK BLVD STE 100
Year:	2008
Gepaid:	CAL000327952
TSD EPA ID:	TXD077603371
CA Waste Code:	221 - Waste oil and mixed oil
Disposal Method:	H061 - Fuel Blending Prior To Energy Recovery At Another Site
Tons:	0.1

Additional Info:

Year:	2008
Gen EPA ID:	CAL000327952
Shipment Date:	20080229
Creation Date:	8/7/2008 18:30:07
Receipt Date:	20080314
Manifest ID:	001025695SKS
Trans EPA ID:	TXR000050930
Trans Name:	SAFETY-KLEEN SYSTEMS INC
Trans 2 EPA ID:	OKD981588791
Trans 2 Name:	TRIAD TRANSPORT INC
TSDF EPA ID:	TXD077603371
Trans Name:	SAFETY-KLEEN SYSTEMS INC
TSDF Alt EPA ID:	Not reported
TSDF Alt Name:	Not reported
CA Waste Code:	221 - Waste oil and mixed oil
RCRA Code:	D008
Disposal Method:	H061 - Fuel Blending Prior To Energy Recovery At Another Site
Quantity Tons:	0.1
Waste Quantity:	200
Quantity Unit:	P
Additional Code 1:	D007
Additional Code 2:	D006
Additional Code 3:	D005

APNEON INC (Continued) **S113150989**

Additional Code 4: Not reported
Additional Code 5: Not reported

HWTS:

Name:	APNEON INC
Address:	20813 STEVENS CREEK BLVD STE 100
Address 2:	Not reported
City,State,Zip:	CUPERTINO, CA 950142107
EPA ID:	CAL000327952
Inactive Date:	06/30/2008
Create Date:	12/14/2007
Last Act Date:	04/13/2010
Mailing Name:	Not reported
Mailing Address:	20813 STEVENS CREEK BLVD STE 100
Mailing Address 2:	Not reported
Mailing City,State,Zip:	CUPERTINO, CA 950142107
Owner Name:	APNEON INC
Owner Address:	20813 STEVENS CREEK BLVD STE 100
Owner Address 2:	Not reported
Owner City,State,Zip:	CUPERTINO, CA 950142107
Contact Name:	BERNADETTE MUDD
Contact Address:	20813 STEVENS CREEK BLVD STE 100
Contact Address 2:	Not reported
City,State,Zip:	CUPERTINO, CA 950142107

NAICS:

EPA ID:	CAL000327952
Create Date:	2007-12-14 15:22:55
NAICS Code:	339112
NAICS Description:	Surgical and Medical Instrument Manufacturing
Issued EPA ID Date:	2007-12-14 15:22:55
Inactive Date:	2008-06-30 00:00:00
Facility Name:	APNEON INC
Facility Address:	20813 STEVENS CREEK BLVD STE 100
Facility Address 2:	Not reported
Facility City:	CUPERTINO
Facility County:	43
Facility State:	CA
Facility Zip:	950142107

A13 Target Property **APPLE INC - STEVENS CREEK 03A** **RCRA NonGen / NLR** **1024847272**
20833 STEVENS CREEK BLVD **CAL000401982**
CUPERTINO, CA 95014

Site 13 of 30 in cluster A

Actual: 258 ft.

RCRA NonGen / NLR:

Date form received by agency:	2014-11-05 00:00:00.0
Facility name:	APPLE INC - STEVENS CREEK 03A
Facility address:	20833 STEVENS CREEK BLVD CUPERTINO, CA 95014
EPA ID:	CAL000401982
Mailing address:	1 INFINITE LOOP, M/S 119-EHS CUPERTINO, CA 95014
Contact:	JOHN SHULL
Contact address:	1 INFINITE LOOP MS 119-EHS CUPERTINO, CA 95014

APPLE INC - STEVENS CREEK 03A (Continued) **1024847272**

Contact country:	Not reported
Contact telephone:	408-974-5170
Contact email:	JOHN_SHULL@APPLE.COM
EPA Region:	09
Classification:	Non-Generator
Description:	Handler: Non-Generators do not presently generate hazardous waste

Owner/Operator Summary:

Owner/operator name:	JOHN SHULL
Owner/operator address:	1 INFINITE LOOP MS 119-EHS CUPERTINO, CA 95014
Owner/operator country:	Not reported
Owner/operator telephone:	408-974-5170
Owner/operator email:	Not reported
Owner/operator fax:	Not reported
Owner/operator extension:	Not reported
Legal status:	Other
Owner/Operator Type:	Operator
Owner/Op start date:	Not reported
Owner/Op end date:	Not reported

Owner/operator name:	APPLE, INC.
Owner/operator address:	1 INFINITE LOOP CUPERTINO, CA 95014
Owner/operator country:	Not reported
Owner/operator telephone:	408-996-1010
Owner/operator email:	Not reported
Owner/operator fax:	Not reported
Owner/operator extension:	Not reported
Legal status:	Other
Owner/Operator Type:	Owner
Owner/Op start date:	Not reported
Owner/Op end date:	Not reported

Handler Activities Summary:

U.S. importer of hazardous waste:	No
Mixed waste (haz. and radioactive):	No
Recycler of hazardous waste:	No
Transporter of hazardous waste:	No
Treater, storer or disposer of HW:	No
Underground injection activity:	No
On-site burner exemption:	No
Furnace exemption:	No
Used oil fuel burner:	No
Used oil processor:	No
User oil refiner:	No
Used oil fuel marketer to burner:	No
Used oil Specification marketer:	No
Used oil transfer facility:	No
Used oil transporter:	No

Violation Status: No violations found

A14 Target Property | **B-BRIDGE INTERNATIONAL**
20813 STEVENS CREEK BLVD STE 200
CUPERTINO, CA 95014 | **HWTS** | **S124888470**
N/A

Site 14 of 30 in cluster A

Actual: 258 ft.

HWTS:

Name:	B-BRIDGE INTERNATIONAL
Address:	20813 STEVENS CREEK BLVD STE 200
Address 2:	Not reported
City,State,Zip:	CUPERTINO, CA 95014
EPA ID:	CAL000368834
Inactive Date:	06/30/2016
Create Date:	11/03/2011
Last Act Date:	01/12/2017
Mailing Name:	Not reported
Mailing Address:	3350 SCOTT BLVD
Mailing Address 2:	#29
Mailing City,State,Zip:	SANTA CLARA, CA 950543105
Owner Name:	HIRO MASUMOTO
Owner Address:	3350 SCOTT BLVD
Owner Address 2:	#29
Owner City,State,Zip:	SANTA CLARA, CA 950543105
Contact Name:	MICHAEL LIN/EX: 17
Contact Address:	3350 SCOTT BLVD
Contact Address 2:	#29
City,State,Zip:	SANTA CLARA, CA 95054

NAICS:

EPA ID:	CAL000368834
Create Date:	2011-11-03 11:40:31
NAICS Code:	81299
NAICS Description:	All Other Personal Services
Issued EPA ID Date:	2011-11-03 11:40:31
Inactive Date:	2016-06-30 00:00:00
Facility Name:	B-BRIDGE INTERNATIONAL
Facility Address:	20813 STEVENS CREEK BLVD STE 200
Facility Address 2:	Not reported
Facility City:	CUPERTINO
Facility County:	43
Facility State:	CA
Facility Zip:	95014

EPA ID:	CAL000368834
Create Date:	2013-04-02 07:48:29
NAICS Code:	42269
NAICS Description:	Other Chemical and Allied Products Wholesalers
Issued EPA ID Date:	2011-11-03 11:40:31
Inactive Date:	2016-06-30 00:00:00
Facility Name:	B-BRIDGE INTERNATIONAL
Facility Address:	20813 STEVENS CREEK BLVD STE 200
Facility Address 2:	Not reported
Facility City:	CUPERTINO
Facility County:	43
Facility State:	CA
Facility Zip:	95014

A15 Target Property | **CUPERTINO SD CS** | **FINDS** | **1023251386**
20833 STEVENS CREEK 104 | **N/A**
CUPERTINO, CA 95014

Site 15 of 30 in cluster A

Actual: 258 ft.

FINDS:
Registry ID: 110065400499

Click Here:

Environmental Interest/Information System:
STATE MASTER

Click this hyperlink while viewing on your computer to access additional FINDS: detail in the EDR Site Report.

A16 Target Property | **BURBANK SD CS** | **CERS** | **S121755688**
20833 STEVENS CREEK 104 | **N/A**
CUPERTINO, CA 95014

Site 16 of 30 in cluster A

Actual: 258 ft.

CERS:

Name:	BURBANK SD CS
Address:	20833 STEVENS CREEK 104
City,State,Zip:	CUPERTINO, CA 95014
Site ID:	262564
CERS ID:	630920
CERS Description:	Sewager Spills

Enforcement Action:

Site ID:	262564
Site Name:	Burbank SD CS
Site Address:	20833 STEVENS CREEK 104
Site City:	CUPERTINO
Site Zip:	95014
Enf Action Date:	12-01-2004
Enf Action Type:	Enforcement Letter (Formal)
Enf Action Description:	Enforcement Letter Citing Violations and with Required Actions (Formal)
Enf Action Notes:	Not reported
Enf Action Division:	Water Boards
Enf Action Program:	SSOMUNISML
Enf Action Source:	CIWQS

A17 Target Property | **CUPERTINO SD CS** | **CIWQS** | **S120027749**
20833 STEVENS CREEK BOULEVARD 104 | **N/A**
CUPERTINO, CA 95014

Site 17 of 30 in cluster A

Actual: 258 ft.

CIWQS:

Name:	CUPERTINO SD CS
Address:	20833 STEVENS CREEK BOULEVARD 104
City,State,Zip:	CUPERTINO, CA 95014
Agency:	Cupertino Sanitary District
Agency Address:	20833 Stevens Creek Boulevard 104, Cupertino, CA 95014
Place/Project Type:	Collection_System

CUPERTINO SD CS (Continued) **S120027749**

SIC/NAICS:	Not reported
Region:	2
Program:	SSOMUNILRG
Regulatory Measure Status:	Active
Regulatory Measure Type:	Enrollee
Order Number:	2006-0003-DWQ
WDID:	2SSO10125
NPDES Number:	Not reported
Adoption Date:	Not reported
Effective Date:	10/30/2006
Termination Date:	Not reported
Expiration/Review Date:	Not reported
Design Flow:	Not reported
Major/Minor:	Minor
Complexity:	C
TTWQ:	2
Enforcement Actions within 5 years:	1
Violations within 5 years:	1
Latitude:	Not reported
Longitude:	Not reported

A18 Target Property **STEVENS CREEK OFFICE CENTER ASSOC LP** **HAZNET** **S113790157**
20823 STEVENS CREEK BLVD **HWTS** **N/A**
CUPERTINO, CA 95014

Site 18 of 30 in cluster A

Actual: 258 ft.

HAZNET:

Name:	STEVENS CREEK OFFICE CENTER ASSOC LP
Address:	20823 STEVENS CREEK BLVD
Address 2:	Not reported
City,State,Zip:	CUPERTINO, CA 950142108
Contact:	DENISE ROCK
Telephone:	4088559801
Mailing Name:	Not reported
Mailing Address:	4555 GREAT AMERICA PKWY #110
Year:	2012
Gepaid:	CAC002707798
TSD EPA ID:	CAD982042475
CA Waste Code:	151 - Asbestos containing waste
Disposal Method:	H132 - Landfill Or Surface Impoundment That Will Be Closed As Landfill(To Include On-Site Treatment And/Or Stabilization)
Tons:	5.2

Additional Info:

Year:	2012
Gen EPA ID:	CAC002707798
Shipment Date:	20121022
Creation Date:	12/20/2012 22:15:24
Receipt Date:	20121023
Manifest ID:	009193306JJK
Trans EPA ID:	CA0000368035
Trans Name:	RESTEC CONTRACTORS INC
Trans 2 EPA ID:	CAR000037283

STEVENS CREEK OFFICE CENTER ASSOC LP (Continued) **S113790157**

Trans 2 Name:	WORLD ENVIRONMENTAL & SAFETY
TSDF EPA ID:	CAD982042475
Trans Name:	RECOLOGY HAY ROAD LANDFILL
TSDF Alt EPA ID:	Not reported
TSDF Alt Name:	Not reported
CA Waste Code:	151 - Asbestos-containing waste
RCRA Code:	Not reported
Disposal Method:	H132 - Landfill Or Surface Impoundment That Will Be Closed As Landfill(To Include On-Site Treatment And/Or Stabilization)
Quantity Tons:	5.2
Waste Quantity:	13
Quantity Unit:	Y
Additional Code 1:	Not reported
Additional Code 2:	Not reported
Additional Code 3:	Not reported
Additional Code 4:	Not reported
Additional Code 5:	Not reported

HWTS:

Name:	STEVENS CREEK OFFICE CENTER ASSOC LP
Address:	20823 STEVENS CREEK BLVD
Address 2:	Not reported
City,State,Zip:	CUPERTINO, CA 950142108
EPA ID:	CAC002707798
Inactive Date:	01/09/2013
Create Date:	10/10/2012
Last Act Date:	01/15/2013
Mailing Name:	C/O HARVEST PROPERTIES
Mailing Address:	4555 GREAT AMERICA PKWY #110
Mailing Address 2:	Not reported
Mailing City,State,Zip:	SANTA CLARA, CA 95054
Owner Name:	STEVENS CREEK OFFICE CTR ASSOC LP
Owner Address:	4555 GREAT AMERICA PKWY #110
Owner Address 2:	Not reported
Owner City,State,Zip:	SANTA CLARA, CA 95054
Contact Name:	DENISE ROCK
Contact Address:	4555 GREAT AMERICA PKWY #110
Contact Address 2:	Not reported
City,State,Zip:	SANTA CLARA, CA 95054

A19 Target Property **CSD #2-3 CS** **ENF** **S110984809**
20833 STEVENS CREEK BOULEVARD, #104 **N/A**
CUPERTINO, CA 95014

Site 19 of 30 in cluster A

Actual: 258 ft.

ENF:

Name:	CUPERTINO SD CS
Address:	20833 STEVENS CREEK BOULEVARD, #104
City,State,Zip:	CUPERTINO, CA 95014
Region:	2
Facility Id:	630835
Agency Name:	Not reported
Place Type:	Utility
Place Subtype:	Collection_System
Facility Type:	Municipal/Domestic
Agency Type:	Not reported

CSD #2-3 CS (Continued) **S110984809**

# Of Agencies:	Not reported
Place Latitude:	Not reported
Place Longitude:	Not reported
SIC Code 1:	Not reported
SIC Desc 1:	Not reported
SIC Code 2:	Not reported
SIC Desc 2:	Not reported
SIC Code 3:	Not reported
SIC Desc 3:	Not reported
NAICS Code 1:	Not reported
NAICS Desc 1:	Not reported
NAICS Code 2:	Not reported
NAICS Desc 2:	Not reported
NAICS Code 3:	Not reported
NAICS Desc 3:	Not reported
# Of Places:	1
Source Of Facility:	Enf Action
Design Flow:	Not reported
Threat To Water Quality:	Not reported
Complexity:	Not reported
Pretreatment:	Not reported
Facility Waste Type:	Not reported
Facility Waste Type 2:	Not reported
Facility Waste Type 3:	Not reported
Facility Waste Type 4:	Not reported
Program:	Not reported
Program Category1:	Not reported
Program Category2:	WDR
# Of Programs:	Not reported
WDID:	Not reported
Reg Measure Id:	Not reported
Reg Measure Type:	Not reported
Region:	Not reported
Order #:	Not reported
Npdes# CA#:	Not reported
Major-Minor:	Not reported
Npdes Type:	Not reported
Reclamation:	Not reported
Dredge Fill Fee:	Not reported
301H:	Not reported
Application Fee Amt Received:	Not reported
Status:	Not reported
Status Date:	Not reported
Effective Date:	Not reported
Expiration/Review Date:	Not reported
Termination Date:	Not reported
WDR Review - Amend:	Not reported
WDR Review - Revise/Renew:	Not reported
WDR Review - Rescind:	Not reported
WDR Review - No Action Required:	Not reported
WDR Review - Pending:	Not reported
WDR Review - Planned:	Not reported
Status Enrollee:	Not reported
Individual/General:	Not reported
Fee Code:	Not reported
Direction/Voice:	Not reported
Enforcement Id(EID):	362664

CSD #2-3 CS (Continued) **S110984809**

Region:	2
Order / Resolution Number:	Not reported
Enforcement Action Type:	Oral Communication
Effective Date:	03/21/2008
Adoption/Issuance Date:	03/21/2008
Achieve Date:	Not reported
Termination Date:	03/24/2008
ACL Issuance Date:	Not reported
EPL Issuance Date:	Not reported
Status:	Historical
Title:	Oral Communication
Description:	Late submittal of 2007 SSO annual report due 3/15/08 called discharger 3/21/08 received report 3/24/08
Program:	WDR
Latest Milestone Completion Date:	Not reported
# Of Programs1:	1
Total Assessment Amount:	0
Initial Assessed Amount:	0
Liability $ Amount:	0
Project $ Amount:	0
Liability $ Paid:	0
Project $ Completed:	0
Total $ Paid/Completed Amount:	0

Name:	CSD #2-3 CS
Address:	20833 STEVENS CREEK BOULEVARD, #104
City,State,Zip:	CUPERTINO, CA 95014
Region:	2
Facility Id:	630826
Agency Name:	County Sanitation District #2-3
Place Type:	Utility
Place Subtype:	Collection_System
Facility Type:	Municipal/Domestic
Agency Type:	Special District
# Of Agencies:	1
Place Latitude:	Not reported
Place Longitude:	Not reported
SIC Code 1:	Not reported
SIC Desc 1:	Not reported
SIC Code 2:	Not reported
SIC Desc 2:	Not reported
SIC Code 3:	Not reported
SIC Desc 3:	Not reported
NAICS Code 1:	Not reported
NAICS Desc 1:	Not reported
NAICS Code 2:	Not reported
NAICS Desc 2:	Not reported
NAICS Code 3:	Not reported
NAICS Desc 3:	Not reported
# Of Places:	1
Source Of Facility:	Reg Meas
Design Flow:	Not reported
Threat To Water Quality:	3
Complexity:	C
Pretreatment:	Not reported
Facility Waste Type:	Not reported
Facility Waste Type 2:	Not reported

CSD #2-3 CS (Continued) **S110984809**

Facility Waste Type 3:	Not reported
Facility Waste Type 4:	Not reported
Program:	SSOMUNILRG
Program Category1:	SSO
Program Category2:	SSO
# Of Programs:	1
WDID:	2SSO10123
Reg Measure Id:	299874
Reg Measure Type:	Enrollee
Region:	2
Order #:	2006-0003-DWQ
Npdes# CA#:	Not reported
Major-Minor:	Minor
Npdes Type:	Not reported
Reclamation:	Not reported
Dredge Fill Fee:	Not reported
301H:	Not reported
Application Fee Amt Received:	872
Status:	Active
Status Date:	10/19/2006
Effective Date:	10/19/2006
Expiration/Review Date:	Not reported
Termination Date:	Not reported
WDR Review - Amend:	Not reported
WDR Review - Revise/Renew:	Not reported
WDR Review - Rescind:	Not reported
WDR Review - No Action Required:	Not reported
WDR Review - Pending:	Not reported
WDR Review - Planned:	Not reported
Status Enrollee:	Y
Individual/General:	I
Fee Code:	58 - Non15 Based on (TTWQ)/CPLX)
Direction/Voice:	Active
Enforcement Id(EID):	386160
Region:	2
Order / Resolution Number:	Not reported
Enforcement Action Type:	Notice of Violation
Effective Date:	07/10/2012
Adoption/Issuance Date:	Not reported
Achieve Date:	Not reported
Termination Date:	07/16/2015
ACL Issuance Date:	Not reported
EPL Issuance Date:	Not reported
Status:	Historical
Title:	NOV July 10, 2012, for CSD #2-3 CS
Description:	NOV for 90 SSOs (certified 5/2/2007 - 5/31/2012), late SSO reporting/notifications and SSMP deficiencies
Program:	SSOMUNILRG
Latest Milestone Completion Date:	Not reported
# Of Programs1:	1
Total Assessment Amount:	0
Initial Assessed Amount:	0
Liability $ Amount:	0
Project $ Amount:	0
Liability $ Paid:	0
Project $ Completed:	0
Total $ Paid/Completed Amount:	0

CSD #2-3 CS (Continued) **S110984809**

Name:	CUPERTINO SD CS
Address:	20833 STEVENS CREEK BOULEVARD, #104
City,State,Zip:	CUPERTINO, CA 95014
Region:	2
Facility Id:	630835
Agency Name:	Cupertino Sanitary District
Place Type:	Utility
Place Subtype:	Collection_System
Facility Type:	Municipal/Domestic
Agency Type:	Special District
# Of Agencies:	1
Place Latitude:	Not reported
Place Longitude:	Not reported
SIC Code 1:	Not reported
SIC Desc 1:	Not reported
SIC Code 2:	Not reported
SIC Desc 2:	Not reported
SIC Code 3:	Not reported
SIC Desc 3:	Not reported
NAICS Code 1:	Not reported
NAICS Desc 1:	Not reported
NAICS Code 2:	Not reported
NAICS Desc 2:	Not reported
NAICS Code 3:	Not reported
NAICS Desc 3:	Not reported
# Of Places:	1
Source Of Facility:	Reg Meas
Design Flow:	Not reported
Threat To Water Quality:	2
Complexity:	C
Pretreatment:	Not reported
Facility Waste Type:	Not reported
Facility Waste Type 2:	Not reported
Facility Waste Type 3:	Not reported
Facility Waste Type 4:	Not reported
Program:	SSOMUNILRG
Program Category1:	SSO
Program Category2:	SSO
# Of Programs:	1
WDID:	2SSO10125
Reg Measure Id:	299877
Reg Measure Type:	Enrollee
Region:	2
Order #:	2006-0003-DWQ
Npdes# CA#:	Not reported
Major-Minor:	Minor
Npdes Type:	Not reported
Reclamation:	Not reported
Dredge Fill Fee:	Not reported
301H:	Not reported
Application Fee Amt Received:	4676
Status:	Active
Status Date:	10/30/2006
Effective Date:	10/30/2006
Expiration/Review Date:	Not reported
Termination Date:	Not reported
WDR Review - Amend:	Not reported

CSD #2-3 CS (Continued) **S110984809**

WDR Review - Revise/Renew:	Not reported
WDR Review - Rescind:	Not reported
WDR Review - No Action Required:	Not reported
WDR Review - Pending:	Not reported
WDR Review - Planned:	Not reported
Status Enrollee:	Y
Individual/General:	I
Fee Code:	58 - Non15 Based on (TTWQ)/CPLX)
Direction/Voice:	Passive
Enforcement Id(EID):	425243
Region:	2
Order / Resolution Number:	Not reported
Enforcement Action Type:	Staff Enforcement Letter
Effective Date:	09/17/2018
Adoption/Issuance Date:	09/17/2018
Achieve Date:	Not reported
Termination Date:	12/17/2018
ACL Issuance Date:	Not reported
EPL Issuance Date:	Not reported
Status:	Historical
Title:	SEL 09/17/2018 for Cupertino Sanitary District
Description:	Not reported
Program:	SSOMUNILRG
Latest Milestone Completion Date:	Not reported
# Of Programs1:	1
Total Assessment Amount:	0
Initial Assessed Amount:	0
Liability $ Amount:	0
Project $ Amount:	0
Liability $ Paid:	0
Project $ Completed:	0
Total $ Paid/Completed Amount:	0

A20 Target Property **TROPIAN INC** **HWTS** **S124571593**
20813 STEVENS CREEK BLVD **N/A**
CUPERTINO, CA 95014

Site 20 of 30 in cluster A

Actual: 258 ft.

HWTS:

Name:	TROPIAN INC
Address:	20813 STEVENS CREEK BLVD
Address 2:	Not reported
City,State,Zip:	CUPERTINO, CA 95014
EPA ID:	CAC002554227
Inactive Date:	03/18/2003
Create Date:	07/18/2002
Last Act Date:	07/18/2002
Mailing Name:	Not reported
Mailing Address:	20813 STEVENS CREEK BLVD
Mailing Address 2:	Not reported
Mailing City,State,Zip:	CUPERTINO, CA 95014
Owner Name:	TROPIAN INC
Owner Address:	20813 STEVENS CREEK BLVD
Owner Address 2:	Not reported
Owner City,State,Zip:	CUPERTINO, CA 95014
Contact Name:	LAUREE OTERO
Contact Address:	20813 STEVENS CREEK BLVD

TROPIAN INC (Continued) **S124571593**

Contact Address 2: Not reported
City,State,Zip: CUPERTINO, CA 95014

A21 Target Property **STEVENS CREEK OFFICE CENTER ASSOCIATES, LP** **RCRA NonGen / NLR** **1026049536**
20863 STEVENS CREEK BLVD SUITE 480 **CAC003056284**
CUPERTINO, CA 95014

Site 21 of 30 in cluster A

Actual: 258 ft.

RCRA NonGen / NLR:

Date form received by agency:	2020-02-18 00:00:00.0
Facility name:	STEVENS CREEK OFFICE CENTER ASSOCIATES, LP
Facility address:	20863 STEVENS CREEK BLVD SUITE 480 CUPERTINO, CA 95014
EPA ID:	CAC003056284
Mailing address:	75 E. SANTA CLARA ST. SUITE 1175 SAN JOSE, CA 95110
Contact:	AILEEN PHANMAHA
Contact address:	75 E. SANTA CLARA ST. SUITE 1175 SAN JOSE, CA 95110
Contact country:	Not reported
Contact telephone:	408-998-8989
Contact email:	APHANMAHA@HARVESTPROPERTIES.COM
EPA Region:	09
Classification:	Non-Generator
Description:	Handler: Non-Generators do not presently generate hazardous waste

Owner/Operator Summary:

Owner/operator name:	AILEEN PHANMAHA
Owner/operator address:	75 E. SANTA CLARA ST. SUITE 1175 SAN JOSE, CA 95110
Owner/operator country:	Not reported
Owner/operator telephone:	408-998-8989
Owner/operator email:	Not reported
Owner/operator fax:	Not reported
Owner/operator extension:	Not reported
Legal status:	Other
Owner/Operator Type:	Operator
Owner/Op start date:	Not reported
Owner/Op end date:	Not reported

Owner/operator name:	STEVENS CREEK OFFICE CENTER ASSOC.
Owner/operator address:	75 E. SANTA CLARA ST. SUITE 1175 SAN JOSE, CA 95110
Owner/operator country:	Not reported
Owner/operator telephone:	408-998-8989
Owner/operator email:	Not reported
Owner/operator fax:	Not reported
Owner/operator extension:	Not reported
Legal status:	Other
Owner/Operator Type:	Owner
Owner/Op start date:	Not reported
Owner/Op end date:	Not reported

Handler Activities Summary:

U.S. importer of hazardous waste:	No
Mixed waste (haz. and radioactive):	Not reported

STEVENS CREEK OFFICE CENTER ASSOCIATES, LP (Continued) **1026049536**

Recycler of hazardous waste:	No
Transporter of hazardous waste:	No
Treater, storer or disposer of HW:	No
Underground injection activity:	No
On-site burner exemption:	No
Furnace exemption:	No
Used oil fuel burner:	No
Used oil processor:	No
User oil refiner:	No
Used oil fuel marketer to burner:	No
Used oil Specification marketer:	No
Used oil transfer facility:	No
Used oil transporter:	No

Violation Status: No violations found

A22 Target Property **CSD #2-3 CS** **CERS** **S121738656**
20833 STEVENS CREEK 104 **N/A**
CUPERTINO, CA 95014

Site 22 of 30 in cluster A

Actual: 258 ft.

CERS:

Name:	CSD #2-3 CS
Address:	20833 STEVENS CREEK 104
City,State,Zip:	CUPERTINO, CA 95014
Site ID:	109061
CERS ID:	630826
CERS Description:	Sewager Spills

Evaluation:

Eval General Type:	Compliance Evaluation Inspection
Eval Date:	04-26-2012
Violations Found:	No
Eval Type:	RWQCB Type B compliance inspection
Eval Notes:	Not reported
Eval Division:	Water Boards
Eval Program:	SSOMUNILRG
Eval Source:	CIWQS

Enforcement Action:

Site ID:	109061
Site Name:	CSD #2-3 CS
Site Address:	20833 STEVENS CREEK 104
Site City:	CUPERTINO
Site Zip:	95014
Enf Action Date:	07-10-2012
Enf Action Type:	Notice of Violation (Water)
Enf Action Description:	Notice of Violation Letter (Informal)
Enf Action Notes:	Not reported
Enf Action Division:	Water Boards
Enf Action Program:	SSOMUNILRG
Enf Action Source:	CIWQS

Site ID:	109061
Site Name:	CSD #2-3 CS
Site Address:	20833 STEVENS CREEK 104
Site City:	CUPERTINO
Site Zip:	95014

CSD #2-3 CS (Continued) **S121738656**

Enf Action Date:	12-01-2004
Enf Action Type:	Enforcement Letter (Formal)
Enf Action Description:	Enforcement Letter Citing Violations and with Required Actions (Formal)
Enf Action Notes:	Not reported
Enf Action Division:	Water Boards
Enf Action Program:	SSOMUNILRG
Enf Action Source:	CIWQS

A23 Target Property | **APPLE, (STEVENS CREEK 3E)** | **HAZNET** | **S121007297**
20863 STEVENS CREEK BLVD STE 300 | **HWTS** | **N/A**
CUPERTINO, CA 95014

Site 23 of 30 in cluster A

Actual: 258 ft.

HAZNET:

Name:	APPLE, (STEVENS CREEK 3E)
Address:	20863 STEVENS CREEK BLVD STE 300
Address 2:	Not reported
City,State,Zip:	CUPERTINO, CA 950142116
Contact:	JOHN SHULL
Telephone:	4089745170
Mailing Name:	Not reported
Mailing Address:	1 INFINITE LOOP
Year:	2016
Gepaid:	CAC002873493
TSD EPA ID:	CAD981382732
CA Waste Code:	151 - Asbestos containing waste
Disposal Method:	H132 - Landfill Or Surface Impoundment That Will Be Closed As Landfill(To Include On-Site Treatment And/Or Stabilization)
Tons:	4.83

HWTS:

Name:	APPLE, (STEVENS CREEK 3E)
Address:	20863 STEVENS CREEK BLVD STE 300
Address 2:	Not reported
City,State,Zip:	CUPERTINO, CA 950142116
EPA ID:	CAC002873493
Inactive Date:	11/12/2016
Create Date:	08/12/2016
Last Act Date:	11/12/2016
Mailing Name:	Not reported
Mailing Address:	1 INFINITE LOOP
Mailing Address 2:	Not reported
Mailing City,State,Zip:	CUPERTINO, CA 950142083
Owner Name:	APPLE, INC.
Owner Address:	1 INFINITE LOOP
Owner Address 2:	Not reported
Owner City,State,Zip:	CUPERTINO, CA 95014
Contact Name:	JOHN SHULL
Contact Address:	1 INFINITE LOOP
Contact Address 2:	Not reported
City,State,Zip:	CUPERTINO, CA 950142083

APPLE, (STEVENS CREEK 3E) (Continued) **S121007297**

NAICS:

EPA ID:	CAC002873493
Create Date:	2016-08-12 15:32:53
NAICS Code:	334111
NAICS Description:	Electronic Computer Manufacturing
Issued EPA ID Date:	2016-08-12 15:32:53
Inactive Date:	2016-11-12 03:00:28
Facility Name:	APPLE, (STEVENS CREEK 3E)
Facility Address:	20863 STEVENS CREEK BLVD STE 300
Facility Address 2:	Not reported
Facility City:	CUPERTINO
Facility County:	43
Facility State:	CA
Facility Zip:	950142116

A24 Target Property | **APPLE INC - STEVENS CREEK 03A** | **FINDS** | **1024626446**
20833 STEVENS CREEK BLVD | **ECHO** | **N/A**
CUPERTINO, CA 95014

Site 24 of 30 in cluster A

Actual: 258 ft.

FINDS:

Registry ID: 110070414833

Click Here:

Environmental Interest/Information System:

RCRAInfo is a national information system that supports the Resource Conservation and Recovery Act (RCRA) program through the tracking of events and activities related to facilities that generate, transport, and treat, store, or dispose of hazardous waste. RCRAInfo allows RCRA program staff to track the notification, permit, compliance, and corrective action activities required under RCRA.

Click this hyperlink while viewing on your computer to access additional FINDS: detail in the EDR Site Report.

ECHO:

Envid:	1024626446
Registry ID:	110070414833
DFR URL:	http://echo.epa.gov/detailed-facility-report?fid=110070414833
Name:	APPLE INC - STEVENS CREEK 03A
Address:	20833 STEVENS CREEK BLVD
City,State,Zip:	CUPERTINO, CA 95014

A25 Target Property | **STEVENS CREEK OFFICE CENTER ASSOCIATES, LP** | **HWTS** | **S124698496**
20813 STEVENS CREEK BLVD | **N/A**
CUPERTINO, CA 95014

Site 25 of 30 in cluster A

Actual: 258 ft.

HWTS:

Name:	STEVENS CREEK OFFICE CENTER ASSOCIATES, LP
Address:	20813 STEVENS CREEK BLVD
Address 2:	Not reported
City,State,Zip:	CUPERTINO, CA 95014

STEVENS CREEK OFFICE CENTER ASSOCIATES, LP (Continued) **S124698496**

EPA ID:	CAC002980083
Inactive Date:	12/13/2018
Create Date:	09/13/2018
Last Act Date:	12/14/2018
Mailing Name:	Not reported
Mailing Address:	75 E. SANTA CLARA
Mailing Address 2:	SUITE 1175
Mailing City,State,Zip:	SAN JOSE, CA 95113
Owner Name:	C/O HARVEST PROPERTIES
Owner Address:	75 E. SANTA CLARA
Owner Address 2:	SUITE 1175
Owner City,State,Zip:	SAN JOSE, CA 95113
Contact Name:	AILEEN PHANMAHA
Contact Address:	75 E. SANTA CLARA
Contact Address 2:	SUITE 1175
City,State,Zip:	SAN JOSE, CA 95113

NAICS:

EPA ID:	CAC002980083
Create Date:	2018-09-13 08:52:54
NAICS Code:	531110
NAICS Description:	Lessors of Residential Buildings and Dwellings
Issued EPA ID Date:	2018-09-13 08:52:54
Inactive Date:	2018-12-13 08:52:54
Facility Name:	STEVENS CREEK OFFICE CENTER ASSOCIATES, LP
Facility Address:	20813 STEVENS CREEK BLVD
Facility Address 2:	Not reported
Facility City:	CUPERTINO
Facility County:	43
Facility State:	CA
Facility Zip:	95014

A26 Target Property **STEVENS CREEK OFFICE CENTER ASSOCIATES, LP** **RCRA NonGen / NLR** **1024760229**
20813 STEVENS CREEK BLVD **CAC002980083**
CUPERTINO, CA 95014

Site 26 of 30 in cluster A

Actual: 258 ft.

RCRA NonGen / NLR:

Date form received by agency:	2018-09-13 00:00:00.0
Facility name:	STEVENS CREEK OFFICE CENTER ASSOCIATES, LP
Facility address:	20813 STEVENS CREEK BLVD CUPERTINO, CA 95014
EPA ID:	CAC002980083
Mailing address:	75 E. SANTA CLARA SUITE 1175 SAN JOSE, CA 95113
Contact:	AILEEN PHANMAHA
Contact address:	75 E. SANTA CLARA SUITE 1175 SAN JOSE, CA 95113
Contact country:	Not reported
Contact telephone:	408-998-8989
Contact email:	APHANMAHA@HARVESTPROPERTIES.COM
EPA Region:	09
Classification:	Non-Generator
Description:	Handler: Non-Generators do not presently generate hazardous waste

STEVENS CREEK OFFICE CENTER ASSOCIATES, LP (Continued) **1024760229**

Owner/Operator Summary:

Owner/operator name:	AILEEN PHANMAHA
Owner/operator address:	75 E. SANTA CLARA SUITE 1175 SAN JOSE, CA 95113
Owner/operator country:	Not reported
Owner/operator telephone:	408-998-8989
Owner/operator email:	Not reported
Owner/operator fax:	Not reported
Owner/operator extension:	Not reported
Legal status:	Other
Owner/Operator Type:	Operator
Owner/Op start date:	Not reported
Owner/Op end date:	Not reported

Owner/operator name:	C/O HARVEST PROPERTIES
Owner/operator address:	75 E. SANTA CLARA SUITE 1175 SAN JOSE, CA 95113
Owner/operator country:	Not reported
Owner/operator telephone:	408-998-8989
Owner/operator email:	Not reported
Owner/operator fax:	Not reported
Owner/operator extension:	Not reported
Legal status:	Other
Owner/Operator Type:	Owner
Owner/Op start date:	Not reported
Owner/Op end date:	Not reported

Handler Activities Summary:

U.S. importer of hazardous waste:	No
Mixed waste (haz. and radioactive):	No
Recycler of hazardous waste:	No
Transporter of hazardous waste:	No
Treater, storer or disposer of HW:	No
Underground injection activity:	No
On-site burner exemption:	No
Furnace exemption:	No
Used oil fuel burner:	No
Used oil processor:	No
User oil refiner:	No
Used oil fuel marketer to burner:	No
Used oil Specification marketer:	No
Used oil transfer facility:	No
Used oil transporter:	No

Violation Status: No violations found

A27 Target Property | **STEVENS CREEK OFFICE CENTER ASSOCIATES, LP**
20863 STEVENS CREEK BLVD SUITE 300
CUPERTINO, CA 95014 | **ECHO** | **1026152873**
N/A

Site 27 of 30 in cluster A

Actual: 258 ft.

ECHO:

Envid:	1026152873
Registry ID:	Not reported
DFR URL:	http://echo.epa.gov/detailed-facility-report?fid=CAC003056288
Name:	STEVENS CREEK OFFICE CENTER ASSOCIATES, LP
Address:	20863 STEVENS CREEK BLVD SUITE 300

STEVENS CREEK OFFICE CENTER ASSOCIATES, LP (Continued) **1026152873**

City,State,Zip: CUPERTINO, CA 95014

A28 Target Property | **BURBANK SD CS** | **FINDS** | **1023378201**
20833 STEVENS CREEK 104 | **N/A**
CUPERTINO, CA 95014

Site 28 of 30 in cluster A

Actual: 258 ft.

FINDS:
Registry ID: 110066765076

Click Here:

Environmental Interest/Information System:
STATE MASTER

Click this hyperlink while viewing on your computer to access additional FINDS: detail in the EDR Site Report.

A29 | **THE VITAMIN SHOPPE #648** | **RCRA NonGen / NLR** | **1024873732**
20803 STEVENS CREEK BLVD | **CAL000442384**
< 1/8 | **SAN JOSE, CA 95014**
1 ft.

Site 29 of 30 in cluster A

Relative: Lower

Actual: 257 ft.

RCRA NonGen / NLR:

Date form received by agency:	2019-01-11 00:00:00.0
Facility name:	THE VITAMIN SHOPPE #648
Facility address:	20803 STEVENS CREEK BLVD SAN JOSE, CA 95014
EPA ID:	CAL000442384
Contact:	JASON LAURENCE
Contact address:	20803 STEVENS CREEK BLVD SAN JOSE, CA 95014
Contact country:	Not reported
Contact telephone:	408-873-8461
Contact email:	STORE237@VITAMINSHOPPE.COM
EPA Region:	09
Classification:	Non-Generator
Description:	Handler: Non-Generators do not presently generate hazardous waste

Owner/Operator Summary:

Owner/operator name:	THE VITAMIN SHOPPE
Owner/operator address:	300 HARMON MEADOW BLVD SECAUCUS, NJ 07094
Owner/operator country:	Not reported
Owner/operator telephone:	201-868-5959
Owner/operator email:	Not reported
Owner/operator fax:	Not reported
Owner/operator extension:	Not reported
Legal status:	Other
Owner/Operator Type:	Owner
Owner/Op start date:	Not reported
Owner/Op end date:	Not reported

Owner/operator name:	JASON LAURENCE
Owner/operator address:	20803 STEVENS CREEK BLVD

THE VITAMIN SHOPPE #648 (Continued) **1024873732**

SAN JOSE, CA 95014
Owner/operator country: Not reported
Owner/operator telephone: 408-873-8461
Owner/operator email: Not reported
Owner/operator fax: Not reported
Owner/operator extension: Not reported
Legal status: Other
Owner/Operator Type: Operator
Owner/Op start date: Not reported
Owner/Op end date: Not reported

Handler Activities Summary:
U.S. importer of hazardous waste: No
Mixed waste (haz. and radioactive): No
Recycler of hazardous waste: No
Transporter of hazardous waste: No
Treater, storer or disposer of HW: No
Underground injection activity: No
On-site burner exemption: No
Furnace exemption: No
Used oil fuel burner: No
Used oil processor: No
User oil refiner: No
Used oil fuel marketer to burner: No
Used oil Specification marketer: No
Used oil transfer facility: No
Used oil transporter: No

Violation Status: No violations found

A30 **SAICH WAY STATION, LLC** **CUPA Listings** **S118215907**
20803 STEVENS CREEK BLVD **HAZNET** **N/A**
< 1/8 **CUPERTINO, CA 95014** **HWTS**
1 ft.

Site 30 of 30 in cluster A

Relative: Lower
Actual: 257 ft.

CUPA SANTA CLARA:
Name: THE VITAMIN SHOPPE #648
Address: 20803 STEVENS CREEK BL
City,State,Zip: CUPERTINO, CA 95014
Region: SANTA CLARA
PE#: 2205
Program Description: GENERATES 100 KG YR TO <5 TONS/YR
Latitude: 37.3233001
Longitude: -122.0375185
Record ID: PR0431308
Facility ID: FA0286667

HAZNET:
Name: SAICH WAY STATION, LLC
Address: 20803 STEVENS CREEK BLVD
Address 2: Not reported
City,State,Zip: CUPERTINO, CA 950142107
Contact: GREG ARAIZA-GONZALEZ
Telephone: 4084534700
Mailing Name: Not reported
Mailing Address: 2051 JUNCTION AVE STE 100

SAICH WAY STATION, LLC (Continued) **S118215907**

Year:	2014
Gepaid:	CAC002777908
TSD EPA ID:	CAD982042475
CA Waste Code:	151 - Asbestos containing waste
Disposal Method:	H132 - Landfill Or Surface Impoundment That Will Be Closed As Landfill(To Include On-Site Treatment And/Or Stabilization)
Tons:	0.8

Additional Info:

Year:	2014
Gen EPA ID:	CAC002777908
Shipment Date:	20140805
Creation Date:	11/2/2014 22:15:11
Receipt Date:	20140819
Manifest ID:	012794377JJK
Trans EPA ID:	CAR000049957
Trans Name:	Z-CON SPECIALTY SERVICES INC
Trans 2 EPA ID:	CAR000037283
Trans 2 Name:	WORLD ENVIRONMENTAL & ENERGY INC
TSDF EPA ID:	CAD982042475
Trans Name:	RECOLOGY HAY ROAD LANDFILL
TSDF Alt EPA ID:	Not reported
TSDF Alt Name:	Not reported
CA Waste Code:	151 - Asbestos-containing waste
RCRA Code:	Not reported
Disposal Method:	H132 - Landfill Or Surface Impoundment That Will Be Closed As Landfill(To Include On-Site Treatment And/Or Stabilization)
Quantity Tons:	0.8
Waste Quantity:	2
Quantity Unit:	Y
Additional Code 1:	Not reported
Additional Code 2:	Not reported
Additional Code 3:	Not reported
Additional Code 4:	Not reported
Additional Code 5:	Not reported

HWTS:

Name:	SAICH WAY STATION, LLC
Address:	20803 STEVENS CREEK BLVD
Address 2:	Not reported
City,State,Zip:	CUPERTINO, CA 950142107
EPA ID:	CAC002777908
Inactive Date:	10/09/2014
Create Date:	07/10/2014
Last Act Date:	10/10/2014
Mailing Name:	Not reported
Mailing Address:	2051 JUNCTION AVE STE 100
Mailing Address 2:	Not reported
Mailing City,State,Zip:	SAN JOSE, CA 951312100
Owner Name:	SAICH WAY STATION, LLC
Owner Address:	2051 JUNCTION AVE STE 100
Owner Address 2:	Not reported
Owner City,State,Zip:	SAN JOSE, CA 951312100
Contact Name:	GREG ARAIZA-GONZALEZ

SAICH WAY STATION, LLC (Continued) **S118215907**

Contact Address: 2051 JUNCTION AVE STE 100
Contact Address 2: Not reported
City,State,Zip: SAN JOSE, CA 951312100

B31 **UNION OIL SS 7000** **HIST UST** **S101594542**
ESE **20755 STEVENS CREEK RD** **CA FID UST** **N/A**
< 1/8 **CUPERTINO, CA 95014**
0.024 mi.
126 ft. **Site 1 of 6 in cluster B**

Relative:
Lower

Actual:
254 ft.

HIST UST:

Name:	UNION OIL SS 7000
Address:	20755 STEVENS CREEK RD
City,State,Zip:	CUPERTINO, CA 95014
File Number:	000209F5
URL:	http://geotracker.waterboards.ca.gov/ustpdfs/pdf/000209F5.pdf
Region:	Not reported
Facility ID:	Not reported
Facility Type:	Not reported
Other Type:	Not reported
Contact Name:	Not reported
Telephone:	Not reported
Owner Name:	Not reported
Owner Address:	Not reported
Owner City,St,Zip:	Not reported
Total Tanks:	Not reported
Tank Num:	Not reported
Container Num:	Not reported
Year Installed:	Not reported
Tank Capacity:	Not reported
Tank Used for:	Not reported
Type of Fuel:	Not reported
Container Construction Thickness:	Not reported
Leak Detection:	Not reported

Click here for Geo Tracker PDF:

CA FID UST:

Facility ID:	43004895
Regulated By:	UTNKA
Regulated ID:	00019571
Cortese Code:	Not reported
SIC Code:	Not reported
Facility Phone:	4087259602
Mail To:	Not reported
Mailing Address:	20755 STEVENS CREEK RD
Mailing Address 2:	Not reported
Mailing City,St,Zip:	CUPERTINO 95014
Contact:	Not reported
Contact Phone:	Not reported
DUNs Number:	Not reported
NPDES Number:	Not reported
EPA ID:	Not reported
Comments:	Not reported
Status:	Active

B32 ESE < 1/8 0.024 mi. 126 ft. | **CUPERTINO UNOCAL**
20755 STEVENS CREEK BLVD
CUPERTINO, CA 95014 | **EDR Hist Auto** | **1020362612**
N/A

Site 2 of 6 in cluster B

Relative: Lower
Actual: 254 ft.

EDR Hist Auto

Year:	Name:	Type:
1989	STEVENS CREEK UNION 76	Gasoline Service Stations
1992	B & K UNION 76	Liquefied Petroleum Gas Dealers, NEC
1993	PHUNG PETROLEUM INC	Gasoline Service Stations
1994	PHUNG PETROLEUM INC	Gasoline Service Stations
1995	PHUNG PETROLEUM INC	Gasoline Service Stations
2001	CUPERTNO UNOCAL	Gasoline Service Stations
2002	CUPERTNO UNOCAL	Gasoline Service Stations
2003	CUPERTNO UNOCAL	Gasoline Service Stations
2004	CUPERTINO UNOCAL	Gasoline Service Stations
2005	CUPERTINO UNOCAL	Gasoline Service Stations
2006	CUPERTINO UNOCAL	Gasoline Service Stations
2007	CUPERTINO UNOCAL	Gasoline Service Stations
2008	CUPERTINO UNOCAL	Gasoline Service Stations
2009	CUPERTINO UNOCAL	Gasoline Service Stations
2010	CUPERTINO UNOCAL	Gasoline Service Stations
2011	CUPERTINO UNOCAL	Gasoline Service Stations
2012	CUPERTINO UNOCAL	Gasoline Service Stations

B33 ESE < 1/8 0.024 mi. 126 ft. | **UNOCAL STATION #7000**
20755 STEVENS CREEK BLVD
CUPERTINO, CA 95014 | **LUST**
SWEEPS UST
HIST UST
HIST CORTESE | **1000167412**
N/A

Site 3 of 6 in cluster B

Relative: Lower
Actual: 254 ft.

LUST SANTA CLARA:

Name:	UNOCAL #5428
Address:	10490 DE ANZA BLVD
City,State,Zip:	CUPERTINO, CA
Region:	SANTA CLARA
SCVWD ID:	07S2W13Q02F
Date Closed:	01/05/1998
EDR Link ID:	07S2W13Q02F

Name:	CONOCOPHILLIPS
Address:	20755 STEVENS CREEK BLVD
City,State,Zip:	CUPERTINO, CA
Region:	SANTA CLARA
SCVWD ID:	07S2W13F04F
Date Closed:	12/01/2006
EDR Link ID:	07S2W13F04F

SWEEPS UST:

Name:	UNOCAL STATION #7000
Address:	20755 STEVENS CREEK BLVD
City:	CUPERTINO
Status:	Not reported
Comp Number:	19571
Number:	Not reported
Board Of Equalization:	44-000051
Referral Date:	Not reported

UNOCAL STATION #7000 (Continued) **1000167412**

Action Date:	Not reported
Created Date:	Not reported
Owner Tank Id:	Not reported
SWRCB Tank Id:	43-012-019571-000003
Tank Status:	Not reported
Capacity:	12000
Active Date:	Not reported
Tank Use:	M.V. FUEL
STG:	PRODUCT
Content:	REG UNLEADED
Number Of Tanks:	1

Name:	UNOCAL STATION #7000
Address:	20755 STEVENS CREEK BLVD
City:	CUPERTINO
Status:	Active
Comp Number:	19571
Number:	2
Board Of Equalization:	44-000051
Referral Date:	12-02-92
Action Date:	01-21-94
Created Date:	02-29-88
Owner Tank Id:	7000-RU-1
SWRCB Tank Id:	43-012-019571-000001
Tank Status:	A
Capacity:	12000
Active Date:	12-02-92
Tank Use:	M.V. FUEL
STG:	P
Content:	REG UNLEADED
Number Of Tanks:	2

Name:	UNOCAL STATION #7000
Address:	20755 STEVENS CREEK BLVD
City:	CUPERTINO
Status:	Active
Comp Number:	19571
Number:	2
Board Of Equalization:	44-000051
Referral Date:	12-02-92
Action Date:	01-21-94
Created Date:	02-29-88
Owner Tank Id:	7000-SU-1
SWRCB Tank Id:	43-012-019571-000002
Tank Status:	A
Capacity:	12000
Active Date:	12-02-92
Tank Use:	M.V. FUEL
STG:	P
Content:	PRM UNLEADED
Number Of Tanks:	Not reported

HIST UST:

Name:	UNION OIL SS#7000
Address:	20755 STEVENS CREEK BLVD
City,State,Zip:	CUPERTINO, CA 95014
File Number:	Not reported

UNOCAL STATION #7000 (Continued) **1000167412**

URL:	Not reported
Region:	STATE
Facility ID:	00000019571
Facility Type:	Gas Station
Other Type:	Not reported
Contact Name:	GEORGE YORN
Telephone:	4087259602
Owner Name:	UNION OIL CO.
Owner Address:	1 CALIFORNIA ST. SUITE 2700
Owner City,St,Zip:	SAN FRANISCO, CA 94111
Total Tanks:	0003
Tank Num:	001
Container Num:	7000-1-1
Year Installed:	Not reported
Tank Capacity:	00012000
Tank Used for:	PRODUCT
Type of Fuel:	UNLEADED
Container Construction Thickness:	P.C.S.
Leak Detection:	Stock Inventor
Tank Num:	002
Container Num:	7000-1-2
Year Installed:	Not reported
Tank Capacity:	00012000
Tank Used for:	PRODUCT
Type of Fuel:	UNLEADED
Container Construction Thickness:	P.C.S.
Leak Detection:	Stock Inventor
Tank Num:	003
Container Num:	7000-2-1
Year Installed:	Not reported
Tank Capacity:	00012000
Tank Used for:	PRODUCT
Type of Fuel:	PREMIUM
Container Construction Thickness:	P.C.S.
Leak Detection:	Stock Inventor

HIST CORTESE:

edr_fname:	UNOCAL
edr_fadd1:	10490 DE ANZA
City,State,Zip:	CUPERTINO, CA 95014
Region:	CORTESE
Facility County Code:	43
Reg By:	LTNKA
Reg Id:	43-0444

B34 ESE < 1/8 0.024 mi. 126 ft. — **CONOCOPHILLIPS, 20755 STEVENS CREEK BLVD, CUPERTINO, CA 95014** — **LUST, HIST LUST** — **S106112770, N/A**

Site 4 of 6 in cluster B

Relative: Lower
Actual: 254 ft.

LUST REG 2:

Region:	2
Facility Id:	Not reported
Facility Status:	Preliminary site assessment underway
Case Number:	07S2W13F04f
How Discovered:	Not reported
Leak Cause:	Unknown
Leak Source:	Not reported
Date Leak Confirmed:	Not reported
Oversight Program:	LUST
Prelim. Site Assesment Wokplan Submitted:	Not reported
Preliminary Site Assesment Began:	2/27/2003
Pollution Characterization Began:	Not reported
Pollution Remediation Plan Submitted:	Not reported
Date Remediation Action Underway:	Not reported
Date Post Remedial Action Monitoring Began:	Not reported

HIST LUST SANTA CLARA:

Name:	ConocoPhillips
Address:	20755 Stevens Creek Blvd
City:	Cupertino
Region:	SANTA CLARA
Region Code:	2
SCVWD ID:	07S2W13F04
Oversite Agency:	SCCDEH
Date Listed:	2003-08-04 00:00:00
Closed Date:	Not reported

B35 ESE < 1/8 0.024 mi. 126 ft. — **UNOCAL SERVICE STATION #7000, 20755 STEVENS CREEK BL, CUPERTINO, CA 95014** — **UST** — **U003976754, N/A**

Site 5 of 6 in cluster B

Relative: Lower
Actual: 254 ft.

UST:

Name:	UNOCAL SERVICE STATION #7000
Address:	20755 STEVENS CREEK BL
City,State,Zip:	CUPERTINO, CA 95014
Facility ID:	41
Permitting Agency:	CAMPBELL,CUPERTINO,LOS GATOS,MORGAN HILL
Latitude:	37.32339481
Longitude:	-122.037025

B36 ESE < 1/8 0.024 mi. 126 ft. | **CONOCOPHILLIPS 20755 STEVENS CREEK BLVD. CUPERTINO, CA 95014** | **LUST Cortese** | **S122356382 N/A**

Site 6 of 6 in cluster B

Relative: Lower

Actual: 254 ft.

LUST:

Name:	CONOCOPHILLIPS
Address:	20755 STEVENS CREEK BLVD.
City,State,Zip:	CUPERTINO, CA 95014
Lead Agency:	SANTA CLARA COUNTY LOP
Case Type:	LUST Cleanup Site
Geo Track:	http://geotracker.waterboards.ca.gov/profile_report.asp?global_id=T0608574700
Global Id:	T0608574700
Latitude:	37.323345779
Longitude:	-122.036971915
Status:	Completed - Case Closed
Status Date:	12/01/2006
Case Worker:	Not reported
RB Case Number:	Not reported
Local Agency:	Not reported
File Location:	All Files are on GeoTracker or in the Local Agency Database
Local Case Number:	07S2W13F04f
Potential Media Affect:	Aquifer used for drinking water supply
Potential Contaminants of Concern:	Gasoline
Site History:	Not reported

LUST:

Global Id:	T0608574700
Contact Type:	Regional Board Caseworker
Contact Name:	Regional Water Board
Organization Name:	SAN FRANCISCO BAY RWQCB (REGION 2)
Address:	1515 CLAY ST SUITE 1400
City:	OAKLAND
Email:	Not reported
Phone Number:	Not reported

LUST:

Global Id:	T0608574700
Action Type:	ENFORCEMENT
Date:	03/13/2003
Action:	Email Correspondence
Global Id:	T0608574700
Action Type:	ENFORCEMENT
Date:	12/26/2002
Action:	13267 Requirement
Global Id:	T0608574700
Action Type:	ENFORCEMENT
Date:	04/07/2003
Action:	13267 Requirement
Global Id:	T0608574700
Action Type:	ENFORCEMENT
Date:	04/07/2003
Action:	13267 Requirement
Global Id:	T0608574700

CONOCOPHILLIPS (Continued) **S122356382**

Action Type: RESPONSE
Date: 11/28/2006
Action: Well Destruction Report

Global Id: T0608574700
Action Type: RESPONSE
Date: 08/28/2006
Action: Correspondence

Global Id: T0608574700
Action Type: RESPONSE
Date: 01/14/2004
Action: Monitoring Report - Quarterly

Global Id: T0608574700
Action Type: RESPONSE
Date: 04/26/2006
Action: Other Report / Document

Global Id: T0608574700
Action Type: RESPONSE
Date: 10/02/1985
Action: Other Report / Document

Global Id: T0608574700
Action Type: RESPONSE
Date: 06/10/2013
Action: Correspondence

Global Id: T0608574700
Action Type: RESPONSE
Date: 01/30/2006
Action: Monitoring Report - Quarterly

Global Id: T0608574700
Action Type: RESPONSE
Date: 06/26/2003
Action: Soil and Water Investigation Report

Global Id: T0608574700
Action Type: RESPONSE
Date: 08/17/2006
Action: Tank Removal Report / UST Sampling Report

Global Id: T0608574700
Action Type: RESPONSE
Date: 08/17/2006
Action: Tank Removal Report / UST Sampling Report

Global Id: T0608574700
Action Type: RESPONSE
Date: 09/11/1985
Action: Other Report / Document

Global Id: T0608574700
Action Type: RESPONSE
Date: 08/26/2004

CONOCOPHILLIPS (Continued) **S122356382**

Action: Soil and Water Investigation Report

Global Id: T0608574700
Action Type: RESPONSE
Date: 02/20/2004
Action: Preliminary Site Assessment Workplan

Global Id: T0608574700
Action Type: RESPONSE
Date: 08/01/2005
Action: Monitoring Report - Quarterly

Global Id: T0608574700
Action Type: RESPONSE
Date: 09/01/2001
Action: Unauthorized Release Form

Global Id: T0608574700
Action Type: RESPONSE
Date: 02/27/2003
Action: Soil and Water Investigation Workplan

Global Id: T0608574700
Action Type: RESPONSE
Date: 02/05/2004
Action: Monitoring Report - Quarterly

Global Id: T0608574700
Action Type: RESPONSE
Date: 11/16/2004
Action: Monitoring Report - Quarterly

Global Id: T0608574700
Action Type: RESPONSE
Date: 09/10/1987
Action: Other Report / Document

Global Id: T0608574700
Action Type: RESPONSE
Date: 09/30/1985
Action: Other Report / Document

Global Id: T0608574700
Action Type: RESPONSE
Date: 06/26/2003
Action: Unauthorized Release Form

Global Id: T0608574700
Action Type: RESPONSE
Date: 03/27/2003
Action: Other Report / Document

Global Id: T0608574700
Action Type: RESPONSE
Date: 02/28/2003
Action: Soil and Water Investigation Workplan

CONOCOPHILLIPS (Continued) **S122356382**

Global Id: T0608574700
Action Type: RESPONSE
Date: 06/30/2003
Action: Soil and Water Investigation Report

Global Id: T0608574700
Action Type: ENFORCEMENT
Date: 08/11/2003
Action: Notice of Responsibility - #41933

Global Id: T0608574700
Action Type: ENFORCEMENT
Date: 12/22/2003
Action: Staff Letter - #42800

Global Id: T0608574700
Action Type: ENFORCEMENT
Date: 02/23/2004
Action: Staff Letter - #43206

Global Id: T0608574700
Action Type: ENFORCEMENT
Date: 02/15/2006
Action: Staff Letter - #60512

Global Id: T0608574700
Action Type: ENFORCEMENT
Date: 08/28/2006
Action: Staff Letter - #60828

Global Id: T0608574700
Action Type: ENFORCEMENT
Date: 12/01/2006
Action: Closure/No Further Action Letter - #6002121

Global Id: T0608574700
Action Type: REMEDIATION
Date: 06/26/2003
Action: Not reported

Global Id: T0608574700
Action Type: Other
Date: 06/26/2003
Action: Leak Reported

Global Id: T0608574700
Action Type: RESPONSE
Date: 11/30/2006
Action: Other Report / Document

Global Id: T0608574700
Action Type: RESPONSE
Date: 08/27/2004
Action: Preliminary Site Assessment Report

Global Id: T0608574700
Action Type: RESPONSE

CONOCOPHILLIPS (Continued) **S122356382**

Date: 02/20/2004
Action: Soil and Water Investigation Workplan

Global Id: T0608574700
Action Type: RESPONSE
Date: 04/07/2003
Action: Soil and Water Investigation Workplan

Global Id: T0608574700
Action Type: RESPONSE
Date: 08/11/2004
Action: Monitoring Report - Quarterly

Global Id: T0608574700
Action Type: RESPONSE
Date: 11/04/2005
Action: Monitoring Report - Quarterly

Global Id: T0608574700
Action Type: RESPONSE
Date: 05/17/2004
Action: Monitoring Report - Quarterly

Global Id: T0608574700
Action Type: RESPONSE
Date: 07/18/2006
Action: Monitoring Report - Quarterly

Global Id: T0608574700
Action Type: RESPONSE
Date: 04/28/2005
Action: Monitoring Report - Quarterly

Global Id: T0608574700
Action Type: RESPONSE
Date: 01/16/1987
Action: Other Report / Document

LUST:
Global Id: T0608574700
Status: Open - Case Begin Date
Status Date: 06/05/2003

Global Id: T0608574700
Status: Open - Site Assessment
Status Date: 06/05/2003

Global Id: T0608574700
Status: Open - Verification Monitoring
Status Date: 06/30/2004

Global Id: T0608574700
Status: Completed - Case Closed
Status Date: 12/01/2006

CONOCOPHILLIPS (Continued) **S122356382**

CORTESE:

Name:	CONOCOPHILLIPS
Address:	20755 STEVENS CREEK BLVD.
City,State,Zip:	CUPERTINO, CA 95014
Region:	CORTESE
Envirostor Id:	Not reported
Global ID:	T0608574700
Site/Facility Type:	LUST CLEANUP SITE
Cleanup Status:	COMPLETED - CASE CLOSED
Status Date:	Not reported
Site Code:	Not reported
Latitude:	Not reported
Longitude:	Not reported
Owner:	Not reported
Enf Type:	Not reported
Swat R:	Not reported
Flag:	active
Order No:	Not reported
Waste Discharge System No:	Not reported
Effective Date:	Not reported
Region 2:	Not reported
WID Id:	Not reported
Solid Waste Id No:	Not reported
Waste Management Uit Name:	Not reported
File Name:	Active Open

C37 **ANDERSON CHEVROLET DEALERSHIP** **ENVIROSTOR** **S103950146**
WSW **20955 STEVENS CREEK BLVD** **LUST** **N/A**
< 1/8 **CUPERTINO, CA 95014** **HIST LUST**
0.042 mi. **SWEEPS UST**
221 ft. **Site 1 of 9 in cluster C** **Cortese**
HIST CORTESE
Relative: **CERS**
Higher

Actual:
266 ft.

ENVIROSTOR:

Name:	ANDERSON CHEVROLET DEALERSHIP
Address:	20955 STEVENS CREEK BLVD
City,State,Zip:	CUPERTINO, CA 95014
Facility ID:	60001047
Status:	Refer: 1248 Local Agency
Status Date:	06/06/2009
Site Code:	Not reported
Site Type:	Evaluation
Site Type Detailed:	Evaluation
Acres:	1
NPL:	NO
Regulatory Agencies:	SMBRP
Lead Agency:	SMBRP
Program Manager:	Not reported
Supervisor:	Referred - Not Assigned
Division Branch:	Cleanup Berkeley
Assembly:	28
Senate:	15
Special Program:	Not reported
Restricted Use:	NO
Site Mgmt Req:	NONE SPECIFIED
Funding:	Not Applicable

ANDERSON CHEVROLET DEALERSHIP (Continued) **S103950146**

Latitude: 37.32349
Longitude: -122.0399
APN: NONE SPECIFIED
Past Use: NONE SPECIFIED
Potential COC: NONE SPECIFIED
Confirmed COC: NONE SPECIFIED
Potential Description: NONE SPECIFIED
Alias Name: 60001047
Alias Type: Envirostor ID Number

Completed Info:
Completed Area Name: PROJECT WIDE
Completed Sub Area Name: Not reported
Completed Document Type: Other Report
Completed Date: 06/29/2006
Comments: Not reported

Future Area Name: Not reported
Future Sub Area Name: Not reported
Future Document Type: Not reported
Future Due Date: Not reported
Schedule Area Name: Not reported
Schedule Sub Area Name: Not reported
Schedule Document Type: Not reported
Schedule Due Date: Not reported
Schedule Revised Date: Not reported

LUST REG 2:
Region: 2
Facility Id: Not reported
Facility Status: Case Closed
Case Number: 07S2W13E03f
How Discovered: Not reported
Leak Cause: Not reported
Leak Source: Not reported
Date Leak Confirmed: Not reported
Oversight Program: LUST
Prelim. Site Assesment Wokplan Submitted: Not reported
Preliminary Site Assesment Began: Not reported
Pollution Characterization Began: Not reported
Pollution Remediation Plan Submitted: Not reported
Date Remediation Action Underway: Not reported
Date Post Remedial Action Monitoring Began: Not reported

LUST SANTA CLARA:
Name: ANDERSON OF CUPERTINO
Address: 20955 STEVENS CREEK BLVD
City,State,Zip: CUPERTINO, CA
Region: SANTA CLARA
SCVWD ID: 07S2W13E03F
Date Closed: 07/30/1998
EDR Link ID: 07S2W13E03F

LUST:
Name: ANDERSON OF CUPERTINO
Address: 20955 STEVENS CREEK BLVD

ANDERSON CHEVROLET DEALERSHIP (Continued) **S103950146**

City,State,Zip:	CUPERTINO, CA 95014
Lead Agency:	SANTA CLARA COUNTY LOP
Case Type:	LUST Cleanup Site
Geo Track:	http://geotracker.waterboards.ca.gov/profile_report.asp?global_id=T0608502120
Global Id:	T0608502120
Latitude:	37.323613
Longitude:	-122.040134
Status:	Completed - Case Closed
Status Date:	07/30/1998
Case Worker:	UST
RB Case Number:	Not reported
Local Agency:	SANTA CLARA COUNTY LOP
File Location:	All Files are on GeoTracker or in the Local Agency Database
Local Case Number:	Not reported
Potential Media Affect:	Soil
Potential Contaminants of Concern:	Waste Oil / Motor / Hydraulic / Lubricating
Site History:	Not reported

LUST:

Global Id:	T0608502120
Contact Type:	Regional Board Caseworker
Contact Name:	Regional Water Board
Organization Name:	SAN FRANCISCO BAY RWQCB (REGION 2)
Address:	1515 CLAY ST SUITE 1400
City:	OAKLAND
Email:	Not reported
Phone Number:	Not reported

Global Id:	T0608502120
Contact Type:	Local Agency Caseworker
Contact Name:	UST CASE WORKER
Organization Name:	SANTA CLARA COUNTY LOP
Address:	1555 Berger Drive, Suite 300
City:	SAN JOSE
Email:	Not reported
Phone Number:	4089183400

LUST:

Global Id:	T0608502120
Action Type:	Other
Date:	05/08/1998
Action:	Leak Reported

Global Id:	T0608502120
Action Type:	RESPONSE
Date:	07/31/2006
Action:	Other Report / Document

Global Id:	T0608502120
Action Type:	RESPONSE
Date:	05/05/1998
Action:	Other Report / Document

Global Id:	T0608502120
Action Type:	RESPONSE
Date:	07/30/1998
Action:	Other Report / Document

ANDERSON CHEVROLET DEALERSHIP (Continued) **S103950146**

Global Id: T0608502120
Action Type: ENFORCEMENT
Date: 07/30/1998
Action: Closure/No Further Action Letter

LUST:
Global Id: T0608502120
Status: Open - Case Begin Date
Status Date: 05/08/1998

Global Id: T0608502120
Status: Completed - Case Closed
Status Date: 07/30/1998

HIST LUST SANTA CLARA:
Name: Anderson of Cupertino
Address: 20955 Stevens Creek Blvd
City: Cupertino
Region: SANTA CLARA
Region Code: 2
SCVWD ID: 07S2W13E03
Oversite Agency: SCVWD
Date Listed: 1998-09-02 00:00:00
Closed Date: 1998-07-30 00:00:00

SWEEPS UST:
Name: DAVIDSON CHEVROLET/GEO INC.
Address: 20955 STEVENS CREEK BLVD
City: CUPERTINO
Status: Active
Comp Number: 16252
Number: 9
Board Of Equalization: 44-026414
Referral Date: 02-10-92
Action Date: 02-10-92
Created Date: 02-29-88
Owner Tank Id: UNKNOWN
SWRCB Tank Id: 43-012-016252-000001
Tank Status: A
Capacity: 500
Active Date: 02-10-92
Tank Use: OIL
STG: W
Content: WASTE OIL
Number Of Tanks: 1

CORTESE:
Name: ANDERSON OF CUPERTINO
Address: 20955 STEVENS CREEK BLVD
City,State,Zip: CUPERTINO, CA 95014
Region: CORTESE
Envirostor Id: Not reported
Global ID: T0608502120
Site/Facility Type: LUST CLEANUP SITE

ANDERSON CHEVROLET DEALERSHIP (Continued) **S103950146**

Cleanup Status:	COMPLETED - CASE CLOSED
Status Date:	Not reported
Site Code:	Not reported
Latitude:	Not reported
Longitude:	Not reported
Owner:	Not reported
Enf Type:	Not reported
Swat R:	Not reported
Flag:	active
Order No:	Not reported
Waste Discharge System No:	Not reported
Effective Date:	Not reported
Region 2:	Not reported
WID Id:	Not reported
Solid Waste Id No:	Not reported
Waste Management Uit Name:	Not reported
File Name:	Active Open

HIST CORTESE:

edr_fname:	ANDERSON OF CUPERTINO
edr_fadd1:	20955 STEVENS CREEK
City,State,Zip:	CUPERTINO, CA 95014
Region:	CORTESE
Facility County Code:	43
Reg By:	LTNKA
Reg Id:	43-2307

CERS:

Name:	ANDERSON OF CUPERTINO
Address:	20955 STEVENS CREEK BLVD
City,State,Zip:	CUPERTINO, CA 95014
Site ID:	200677
CERS ID:	T0608502120
CERS Description:	Leaking Underground Storage Tank Cleanup Site

Affiliation:

Affiliation Type Desc:	Regional Board Caseworker
Entity Name:	Regional Water Board - SAN FRANCISCO BAY RWQCB (REGION 2)
Entity Title:	Not reported
Affiliation Address:	1515 CLAY ST SUITE 1400
Affiliation City:	OAKLAND
Affiliation State:	CA
Affiliation Country:	Not reported
Affiliation Zip:	Not reported
Affiliation Phone:	Not reported

Affiliation Type Desc:	Local Agency Caseworker
Entity Name:	UST CASE WORKER - SANTA CLARA COUNTY LOP
Entity Title:	Not reported
Affiliation Address:	1555 Berger Drive, Suite 300
Affiliation City:	SAN JOSE
Affiliation State:	CA
Affiliation Country:	Not reported
Affiliation Zip:	Not reported
Affiliation Phone:	4089183400

C38 WSW < 1/8 0.042 mi. 221 ft. | **WHOLE FOODS MARKET - STEVENS CREEK**
20955 STEVENS CREEK BLVD
CUPERTINO, CA 95014 | **CERS HAZ WASTE**
CERS | **S121793098**
N/A

Site 2 of 9 in cluster C

Relative: Higher

Actual: 266 ft.

CERS HAZ WASTE:

Name:	WHOLE FOODS MARKET - STEVENS CREEK
Address:	20955 STEVENS CREEK BLVD
City,State,Zip:	CUPERTINO, CA 95014
Site ID:	85973
CERS ID:	10476277
CERS Description:	Hazardous Waste Generator

CERS:

Name:	WHOLE FOODS MARKET - STEVENS CREEK
Address:	20955 STEVENS CREEK BLVD
City,State,Zip:	CUPERTINO, CA 95014
Site ID:	85973
CERS ID:	10476277
CERS Description:	Chemical Storage Facilities

Violations:

Site ID:	85973
Site Name:	Whole Foods Market - Stevens Creek
Violation Date:	07-17-2018
Citation:	22 CCR 12 66262.40(a) - California Code of Regulations, Title 22, Chapter 12, Section(s) 66262.40(a)
Violation Description:	Failure to keep a copy of each properly signed manifest for at least three years from the date the waste was accepted by the initial transporter. The manifest signed at the time the waste was accepted for transport shall be kept until receiving a signed copy from the designated facility which received the waste.
Violation Notes:	Facility was unable to locate TSDF copies of the following manifests: -008436850FLE -008667097FLE -010059046FLE
Violation Division:	Santa Clara County Environmental Health
Violation Program:	HW
Violation Source:	CERS

Evaluation:

Eval General Type:	Compliance Evaluation Inspection
Eval Date:	07-17-2018
Violations Found:	Yes
Eval Type:	Routine done by local agency
Eval Notes:	On site to conduct a routine hazardous waste inspection. Observed the following wastes on site: 1 x 10 gallon container of toxics (empty) 2 x 10 gallon container of state regulated toxics (empty) 1 x 3 gallon container of universal waste batteries Fire extinguishers have had annual maintenance Emergency information is posted on site Spill control is available on site Container areas are inspected weekly Employees have had hazardous waste management training Disposal records were reviewed for 2016 and 2017. EPA ID# CAL000395813 is active
Eval Division:	Santa Clara County Environmental Health
Eval Program:	HW
Eval Source:	CERS

Coordinates:

WHOLE FOODS MARKET - STEVENS CREEK (Continued) **S121793098**

Site ID:	85973
Facility Name:	Whole Foods Market - Stevens Creek
Env Int Type Code:	HWG
Program ID:	10476277
Coord Name:	Not reported
Ref Point Type Desc:	Center of a facility or station.
Latitude:	37.323620
Longitude:	-122.040130

Affiliation:

Affiliation Type Desc:	Parent Corporation
Entity Name:	Whole Foods Market California, Inc.
Entity Title:	Not reported
Affiliation Address:	Not reported
Affiliation City:	Not reported
Affiliation State:	Not reported
Affiliation Country:	Not reported
Affiliation Zip:	Not reported
Affiliation Phone:	Not reported

Affiliation Type Desc:	Facility Mailing Address
Entity Name:	Mailing Address
Entity Title:	Not reported
Affiliation Address:	P.O. Box 684786
Affiliation City:	Austin
Affiliation State:	TX
Affiliation Country:	Not reported
Affiliation Zip:	78768
Affiliation Phone:	Not reported

Affiliation Type Desc:	Identification Signer
Entity Name:	Debora Sanchees
Entity Title:	Environmental Specialist
Affiliation Address:	Not reported
Affiliation City:	Not reported
Affiliation State:	Not reported
Affiliation Country:	Not reported
Affiliation Zip:	Not reported
Affiliation Phone:	Not reported

Affiliation Type Desc:	Legal Owner
Entity Name:	Whole Foods Market California, Inc.
Entity Title:	Not reported
Affiliation Address:	5980 Horton Street, Suite 200
Affiliation City:	Emeryville
Affiliation State:	CA
Affiliation Country:	United States
Affiliation Zip:	94608
Affiliation Phone:	(510) 428-7400

Affiliation Type Desc:	CUPA District
Entity Name:	Santa Clara County Environmental Health
Entity Title:	Not reported
Affiliation Address:	1555 Berger Drive, Suite 300
Affiliation City:	San Jose
Affiliation State:	CA
Affiliation Country:	Not reported

WHOLE FOODS MARKET - STEVENS CREEK (Continued) **S121793098**

Affiliation Zip:	95112-2716
Affiliation Phone:	(408) 918-3400
Affiliation Type Desc:	Document Preparer
Entity Name:	ERM Consultants
Entity Title:	Not reported
Affiliation Address:	Not reported
Affiliation City:	Not reported
Affiliation State:	Not reported
Affiliation Country:	Not reported
Affiliation Zip:	Not reported
Affiliation Phone:	Not reported
Affiliation Type Desc:	Environmental Contact
Entity Name:	Debora Sanches
Entity Title:	Not reported
Affiliation Address:	5980 Horton Street, Suite 200
Affiliation City:	Emeryville
Affiliation State:	CA
Affiliation Country:	Not reported
Affiliation Zip:	94608
Affiliation Phone:	Not reported
Affiliation Type Desc:	Operator
Entity Name:	Whole Foods Market California, Inc.
Entity Title:	Not reported
Affiliation Address:	Not reported
Affiliation City:	Not reported
Affiliation State:	Not reported
Affiliation Country:	Not reported
Affiliation Zip:	Not reported
Affiliation Phone:	(408) 257-7000

C39
WSW
< 1/8
0.042 mi.
221 ft.

DAVIDSON CHEVROLET/ GEO INC. **CA FID UST** **S101594540**
20955 STEVENS CREEK BLVD **N/A**
CUPERTINO, CA 95014

Site 3 of 9 in cluster C

Relative:
Higher

Actual:
266 ft.

CA FID UST:

Facility ID:	43004802
Regulated By:	UTNKA
Regulated ID:	00016252
Cortese Code:	Not reported
SIC Code:	Not reported
Facility Phone:	4082534000
Mail To:	Not reported
Mailing Address:	20955 STEVENS CREEK BLVD
Mailing Address 2:	Not reported
Mailing City,St,Zip:	CUPERTINO 95014
Contact:	Not reported
Contact Phone:	Not reported
DUNs Number:	Not reported
NPDES Number:	Not reported
EPA ID:	Not reported
Comments:	Not reported
Status:	Active

C40	**KEY CHEVROLET**	**RCRA-SQG**	**1000106868**
WSW	**20955 STEVENS CREEK BLVD**	**HIST UST**	**CAD044869485**
< 1/8	**CUPERTINO, CA 95014**	**EMI**	
0.042 mi.		**HAZNET**	
221 ft.	**Site 4 of 9 in cluster C**	**HWTS**	

Relative:
Higher

Actual:
266 ft.

RCRA-SQG:

Date form received by agency:	1996-09-01 00:00:00.0
Facility name:	KEY CHEVROLET
Facility address:	20955 STEVENS CREEK BLVD CUPERTINO, CA 95014
EPA ID:	CAD044869485
Mailing address:	STEVENS CREEK BLVD CUPERTINO, CA 95014
Contact:	Not reported
Contact address:	Not reported Not reported
Contact country:	US
Contact telephone:	Not reported
Contact email:	Not reported
EPA Region:	09
Classification:	Small Small Quantity Generator
Description:	Handler: generates more than 100 and less than 1000 kg of hazardous waste during any calendar month and accumulates less than 6000 kg of hazardous waste at any time; or generates 100 kg or less of hazardous waste during any calendar month, and accumulates more than 1000 kg of hazardous waste at any time

Owner/Operator Summary:

Owner/operator name:	NOT REQUIRED
Owner/operator address:	NOT REQUIRED NOT REQUIRED, ME 99999
Owner/operator country:	Not reported
Owner/operator telephone:	415-555-1212
Owner/operator email:	Not reported
Owner/operator fax:	Not reported
Owner/operator extension:	Not reported
Legal status:	Private
Owner/Operator Type:	Owner
Owner/Op start date:	Not reported
Owner/Op end date:	Not reported

Owner/operator name:	NOT REQUIRED
Owner/operator address:	NOT REQUIRED NOT REQUIRED, ME 99999
Owner/operator country:	Not reported
Owner/operator telephone:	415-555-1212
Owner/operator email:	Not reported
Owner/operator fax:	Not reported
Owner/operator extension:	Not reported
Legal status:	Private
Owner/Operator Type:	Operator
Owner/Op start date:	Not reported
Owner/Op end date:	Not reported

Handler Activities Summary:

U.S. importer of hazardous waste:	No
Mixed waste (haz. and radioactive):	No

KEY CHEVROLET (Continued) **1000106868**

Recycler of hazardous waste:	No
Transporter of hazardous waste:	No
Treater, storer or disposer of HW:	No
Underground injection activity:	No
On-site burner exemption:	No
Furnace exemption:	No
Used oil fuel burner:	No
Used oil processor:	No
User oil refiner:	No
Used oil fuel marketer to burner:	No
Used oil Specification marketer:	No
Used oil transfer facility:	No
Used oil transporter:	No

Violation Status: No violations found

HIST UST:

Name:	KEY CHEVROLET CO
Address:	20955 STEVENS CREEK BLVD
City,State,Zip:	CUPERTINO, CA 95014
File Number:	000206EC
URL:	http://geotracker.waterboards.ca.gov/ustpdfs/pdf/000206EC.pdf
Region:	STATE
Facility ID:	00000016252
Facility Type:	Other
Other Type:	CAR DEALERSHIP
Contact Name:	PAUL WEISS
Telephone:	4082534000
Owner Name:	PAUL WEISS
Owner Address:	20955 STEVENS CREEK BLVD.
Owner City,St,Zip:	CUPERTINO, CA 95014
Total Tanks:	0001
Tank Num:	001
Container Num:	100
Year Installed:	1968
Tank Capacity:	00000550
Tank Used for:	WASTE
Type of Fuel:	WASTE OIL
Container Construction Thickness:	Not reported
Leak Detection:	Visual

Click here for Geo Tracker PDF:

EMI:

Name:	DAVIDSON CHEVROLET
Address:	20955 STEVENS CREEK BLVD
City,State,Zip:	CUPERTINO, CA 95014
Year:	1990
County Code:	43
Air Basin:	SF
Facility ID:	6416
Air District Name:	BA
SIC Code:	7532
Air District Name:	BAY AREA AQMD
Community Health Air Pollution Info System:	Not reported
Consolidated Emission Reporting Rule:	Not reported

KEY CHEVROLET (Continued) **1000106868**

Total Organic Hydrocarbon Gases Tons/Yr:	1
Reactive Organic Gases Tons/Yr:	1
Carbon Monoxide Emissions Tons/Yr:	0
NOX - Oxides of Nitrogen Tons/Yr:	0
SOX - Oxides of Sulphur Tons/Yr:	0
Particulate Matter Tons/Yr:	0
Part. Matter 10 Micrometers and Smllr Tons/Yr:	0

Name:	DAVIDSON CHEVROLET
Address:	20955 STEVENS CREEK BLVD
City,State,Zip:	CUPERTINO, CA 95014
Year:	1993
County Code:	43
Air Basin:	SF
Facility ID:	6416
Air District Name:	BA
SIC Code:	7532
Air District Name:	BAY AREA AQMD
Community Health Air Pollution Info System:	Not reported
Consolidated Emission Reporting Rule:	Not reported
Total Organic Hydrocarbon Gases Tons/Yr:	2
Reactive Organic Gases Tons/Yr:	2
Carbon Monoxide Emissions Tons/Yr:	0
NOX - Oxides of Nitrogen Tons/Yr:	0
SOX - Oxides of Sulphur Tons/Yr:	0
Particulate Matter Tons/Yr:	0
Part. Matter 10 Micrometers and Smllr Tons/Yr:	0

Name:	DAVIDSON CHEVROLET
Address:	20955 STEVENS CREEK BLVD
City,State,Zip:	CUPERTINO, CA 95014
Year:	1995
County Code:	43
Air Basin:	SF
Facility ID:	6416
Air District Name:	BA
SIC Code:	7532
Air District Name:	BAY AREA AQMD
Community Health Air Pollution Info System:	Not reported
Consolidated Emission Reporting Rule:	Not reported
Total Organic Hydrocarbon Gases Tons/Yr:	1
Reactive Organic Gases Tons/Yr:	1
Carbon Monoxide Emissions Tons/Yr:	0
NOX - Oxides of Nitrogen Tons/Yr:	0
SOX - Oxides of Sulphur Tons/Yr:	0
Particulate Matter Tons/Yr:	0
Part. Matter 10 Micrometers and Smllr Tons/Yr:	0

Name:	DAVIDSON CHEVROLET
Address:	20955 STEVENS CREEK BLVD
City,State,Zip:	CUPERTINO, CA 95014
Year:	1996
County Code:	43
Air Basin:	SF
Facility ID:	6416
Air District Name:	BA
SIC Code:	7532

KEY CHEVROLET (Continued) **1000106868**

Air District Name:	BAY AREA AQMD
Community Health Air Pollution Info System:	Not reported
Consolidated Emission Reporting Rule:	Not reported
Total Organic Hydrocarbon Gases Tons/Yr:	1
Reactive Organic Gases Tons/Yr:	1
Carbon Monoxide Emissions Tons/Yr:	0
NOX - Oxides of Nitrogen Tons/Yr:	0
SOX - Oxides of Sulphur Tons/Yr:	0
Particulate Matter Tons/Yr:	0
Part. Matter 10 Micrometers and Smllr Tons/Yr:	0

Name:	ANDERSON CHEVROLET
Address:	20955 STEVENS CREEK BLVD
City,State,Zip:	CUPERTINO, CA 95014
Year:	1997
County Code:	43
Air Basin:	SF
Facility ID:	6416
Air District Name:	BA
SIC Code:	7532
Air District Name:	BAY AREA AQMD
Community Health Air Pollution Info System:	Not reported
Consolidated Emission Reporting Rule:	Not reported
Total Organic Hydrocarbon Gases Tons/Yr:	2
Reactive Organic Gases Tons/Yr:	2
Carbon Monoxide Emissions Tons/Yr:	0
NOX - Oxides of Nitrogen Tons/Yr:	0
SOX - Oxides of Sulphur Tons/Yr:	0
Particulate Matter Tons/Yr:	0
Part. Matter 10 Micrometers and Smllr Tons/Yr:	0

Name:	ANDERSON CHEVROLET
Address:	20955 STEVENS CREEK BLVD
City,State,Zip:	CUPERTINO, CA 95014
Year:	1998
County Code:	43
Air Basin:	SF
Facility ID:	6416
Air District Name:	BA
SIC Code:	7532
Air District Name:	BAY AREA AQMD
Community Health Air Pollution Info System:	Not reported
Consolidated Emission Reporting Rule:	Not reported
Total Organic Hydrocarbon Gases Tons/Yr:	2
Reactive Organic Gases Tons/Yr:	2
Carbon Monoxide Emissions Tons/Yr:	0
NOX - Oxides of Nitrogen Tons/Yr:	0
SOX - Oxides of Sulphur Tons/Yr:	0
Particulate Matter Tons/Yr:	0
Part. Matter 10 Micrometers and Smllr Tons/Yr:	0

Name:	ANDERSON CHEVROLET
Address:	20955 STEVENS CREEK BLVD
City,State,Zip:	CUPERTINO, CA 95014
Year:	1999
County Code:	43
Air Basin:	SF

KEY CHEVROLET (Continued) **1000106868**

Facility ID:	6416
Air District Name:	BA
SIC Code:	7532
Air District Name:	BAY AREA AQMD
Community Health Air Pollution Info System:	Not reported
Consolidated Emission Reporting Rule:	Not reported
Total Organic Hydrocarbon Gases Tons/Yr:	2
Reactive Organic Gases Tons/Yr:	2
Carbon Monoxide Emissions Tons/Yr:	0
NOX - Oxides of Nitrogen Tons/Yr:	0
SOX - Oxides of Sulphur Tons/Yr:	0
Particulate Matter Tons/Yr:	0
Part. Matter 10 Micrometers and Smllr Tons/Yr:	0

Name:	ANDERSON CHEVROLET
Address:	20955 STEVENS CREEK BLVD
City,State,Zip:	CUPERTINO, CA 95014
Year:	2000
County Code:	43
Air Basin:	SF
Facility ID:	6416
Air District Name:	BA
SIC Code:	7532
Air District Name:	BAY AREA AQMD
Community Health Air Pollution Info System:	Not reported
Consolidated Emission Reporting Rule:	Not reported
Total Organic Hydrocarbon Gases Tons/Yr:	2
Reactive Organic Gases Tons/Yr:	2
Carbon Monoxide Emissions Tons/Yr:	0
NOX - Oxides of Nitrogen Tons/Yr:	0
SOX - Oxides of Sulphur Tons/Yr:	0
Particulate Matter Tons/Yr:	0
Part. Matter 10 Micrometers and Smllr Tons/Yr:	0

Name:	ANDERSON CHEVROLET
Address:	20955 STEVENS CREEK BLVD
City,State,Zip:	CUPERTINO, CA 95014
Year:	2001
County Code:	43
Air Basin:	SF
Facility ID:	6416
Air District Name:	BA
SIC Code:	7532
Air District Name:	BAY AREA AQMD
Community Health Air Pollution Info System:	Not reported
Consolidated Emission Reporting Rule:	Not reported
Total Organic Hydrocarbon Gases Tons/Yr:	2
Reactive Organic Gases Tons/Yr:	2
Carbon Monoxide Emissions Tons/Yr:	0
NOX - Oxides of Nitrogen Tons/Yr:	0
SOX - Oxides of Sulphur Tons/Yr:	0
Particulate Matter Tons/Yr:	0
Part. Matter 10 Micrometers and Smllr Tons/Yr:	0

Name:	ANDERSON CHEVROLET/CHRYSLER PL
Address:	20955 STEVENS CREEK BLVD
City,State,Zip:	CUPERTINO, CA 95014

KEY CHEVROLET (Continued) **1000106868**

Year:	2002
County Code:	43
Air Basin:	SF
Facility ID:	6416
Air District Name:	BA
SIC Code:	7532
Air District Name:	BAY AREA AQMD
Community Health Air Pollution Info System:	Not reported
Consolidated Emission Reporting Rule:	Not reported
Total Organic Hydrocarbon Gases Tons/Yr:	1
Reactive Organic Gases Tons/Yr:	1
Carbon Monoxide Emissions Tons/Yr:	0
NOX - Oxides of Nitrogen Tons/Yr:	0
SOX - Oxides of Sulphur Tons/Yr:	0
Particulate Matter Tons/Yr:	0
Part. Matter 10 Micrometers and Smllr Tons/Yr:	0

Name:	ANDERSON CHEVROLET/CHRYSLER PL
Address:	20955 STEVENS CREEK BLVD
City,State,Zip:	CUPERTINO, CA 95014
Year:	2003
County Code:	43
Air Basin:	SF
Facility ID:	6416
Air District Name:	BA
SIC Code:	7532
Air District Name:	BAY AREA AQMD
Community Health Air Pollution Info System:	Not reported
Consolidated Emission Reporting Rule:	Not reported
Total Organic Hydrocarbon Gases Tons/Yr:	1
Reactive Organic Gases Tons/Yr:	1
Carbon Monoxide Emissions Tons/Yr:	0
NOX - Oxides of Nitrogen Tons/Yr:	0
SOX - Oxides of Sulphur Tons/Yr:	0
Particulate Matter Tons/Yr:	0
Part. Matter 10 Micrometers and Smllr Tons/Yr:	0

Name:	ANDERSON CHEVROLET/CHRYSLER PL
Address:	20955 STEVENS CREEK BLVD
City,State,Zip:	CUPERTINO, CA 95014
Year:	2004
County Code:	43
Air Basin:	SF
Facility ID:	6416
Air District Name:	BA
SIC Code:	7532
Air District Name:	BAY AREA AQMD
Community Health Air Pollution Info System:	Not reported
Consolidated Emission Reporting Rule:	Not reported
Total Organic Hydrocarbon Gases Tons/Yr:	0.897
Reactive Organic Gases Tons/Yr:	0.8144758
Carbon Monoxide Emissions Tons/Yr:	0.013
NOX - Oxides of Nitrogen Tons/Yr:	0.05
SOX - Oxides of Sulphur Tons/Yr:	0
Particulate Matter Tons/Yr:	0.001
Part. Matter 10 Micrometers and Smllr Tons/Yr:	0.000574

KEY CHEVROLET (Continued) **1000106868**

HAZNET:

Name:	WHOLE FOODS MARKET INC
Address:	20955 STEVENS CREEK BLVD
Address 2:	Not reported
City,State,Zip:	CUPERTINO, CA 950142107
Contact:	TRISTAM COFFIN
Telephone:	2013142987
Mailing Name:	Not reported
Mailing Address:	5980 HORTON STREET SUITE 200
Year:	2017
Gepaid:	CAL000395813
TSD EPA ID:	CAD008364432
CA Waste Code:	331 - Off-specification, aged or surplus organics
Disposal Method:	H141 - Storage, Bulking, And/Or Transfer Off Site--No Treatment/Reovery (H010-H129) Or (H131-H135)
Tons:	0.083
Year:	2017
Gepaid:	CAL000395813
TSD EPA ID:	NVD980895338
CA Waste Code:	352 - Other organic solids
Disposal Method:	H141 - Storage, Bulking, And/Or Transfer Off Site--No Treatment/Reovery (H010-H129) Or (H131-H135)
Tons:	0.009
Year:	2017
Gepaid:	CAL000395813
TSD EPA ID:	NVD980895338
CA Waste Code:	331 - Off-specification, aged or surplus organics
Disposal Method:	H141 - Storage, Bulking, And/Or Transfer Off Site--No Treatment/Reovery (H010-H129) Or (H131-H135)
Tons:	0.4745
Year:	2017
Gepaid:	CAL000395813
TSD EPA ID:	CAD008364432
CA Waste Code:	352 - Other organic solids
Disposal Method:	H141 - Storage, Bulking, And/Or Transfer Off Site--No Treatment/Reovery (H010-H129) Or (H131-H135)
Tons:	0.0025
Year:	2017
Gepaid:	CAL000395813
TSD EPA ID:	NVD980895338
CA Waste Code:	122 - Alkaline solution without metals pH >= 12.5
Disposal Method:	H121 - Neutralization Only
Tons:	0.0575
Year:	2017
Gepaid:	CAL000395813
TSD EPA ID:	NVD980895338
CA Waste Code:	331 -
Disposal Method:	H141 - Storage, Bulking, And/Or Transfer Off Site--No Treatment/Reovery (H010-H129) Or (H131-H135)
Tons:	0.0555

KEY CHEVROLET (Continued) **1000106868**

Year:	2016
Gepaid:	CAL000395813
TSD EPA ID:	CAD980884183
CA Waste Code:	-
Disposal Method:	H141 - Storage, Bulking, And/Or Transfer Off Site--No Treatment/Reovery (H010-H129) Or (H131-H135)
Tons:	Not reported

Year:	2016
Gepaid:	CAL000395813
TSD EPA ID:	NVD980895338
CA Waste Code:	122 - Alkaline solution without metals pH >= 12.5
Disposal Method:	H121 - Neutralization Only
Tons:	0.2015

Year:	2016
Gepaid:	CAL000395813
TSD EPA ID:	CAD980884183
CA Waste Code:	122 - Alkaline solution without metals pH >= 12.5
Disposal Method:	H141 - Storage, Bulking, And/Or Transfer Off Site--No Treatment/Reovery (H010-H129) Or (H131-H135)
Tons:	0.0005

Year:	2016
Gepaid:	CAL000395813
TSD EPA ID:	CAD980884183
CA Waste Code:	181 - Other inorganic solid waste
Disposal Method:	H141 - Storage, Bulking, And/Or Transfer Off Site--No Treatment/Reovery (H010-H129) Or (H131-H135)
Tons:	0.016

Click this hyperlink while viewing on your computer to access
13 additional CA HAZNET: record(s) in the EDR Site Report.

Additional Info:

Year:	2016
Gen EPA ID:	CAL000395813
Shipment Date:	20151229
Creation Date:	3/2/2016 22:15:29
Receipt Date:	20160114
Manifest ID:	008436732FLE
Trans EPA ID:	MNS000110924
Trans Name:	STERICYCLE SPECIALTY WASTE SOLUTIONS INC
Trans 2 EPA ID:	CAR000210617
Trans 2 Name:	21ST CENTURY ENVIRONMENTAL OF CALIFORNIA
TSDF EPA ID:	CAD980884183
Trans Name:	GENERAL ENVIRONMENTAL MGT LLC
TSDF Alt EPA ID:	Not reported
TSDF Alt Name:	Not reported
CA Waste Code:	331 - Off-specification, aged, or surplus organics
RCRA Code:	D001
Disposal Method:	H141 - Storage, Bulking, And/Or Transfer Off Site--No Treatment/Reovery (H010-H129) Or (H131-H135)
Quantity Tons:	0.0065
Waste Quantity:	13

KEY CHEVROLET (Continued) **1000106868**

Quantity Unit:	P
Additional Code 1:	Not reported
Additional Code 2:	Not reported
Additional Code 3:	Not reported
Additional Code 4:	Not reported
Additional Code 5:	Not reported
Shipment Date:	20151229
Creation Date:	3/2/2016 22:15:29
Receipt Date:	20160114
Manifest ID:	008436732FLE
Trans EPA ID:	MNS000110924
Trans Name:	STERICYCLE SPECIALTY WASTE SOLUTIONS INC
Trans 2 EPA ID:	CAR000210617
Trans 2 Name:	21ST CENTURY ENVIRONMENTAL OF CALIFORNIA
TSDF EPA ID:	CAD980884183
Trans Name:	GENERAL ENVIRONMENTAL MGT LLC
TSDF Alt EPA ID:	Not reported
TSDF Alt Name:	Not reported
CA Waste Code:	331 - Off-specification, aged, or surplus organics
RCRA Code:	Not reported
Disposal Method:	H141 - Storage, Bulking, And/Or Transfer Off Site--No Treatment/Reovery (H010-H129) Or (H131-H135)
Quantity Tons:	0.056
Waste Quantity:	112
Quantity Unit:	P
Additional Code 1:	Not reported
Additional Code 2:	Not reported
Additional Code 3:	Not reported
Additional Code 4:	Not reported
Additional Code 5:	Not reported
Shipment Date:	20151229
Creation Date:	3/2/2016 22:15:29
Receipt Date:	20160114
Manifest ID:	008436732FLE
Trans EPA ID:	MNS000110924
Trans Name:	STERICYCLE SPECIALTY WASTE SOLUTIONS INC
Trans 2 EPA ID:	CAR000210617
Trans 2 Name:	21ST CENTURY ENVIRONMENTAL OF CALIFORNIA
TSDF EPA ID:	CAD980884183
Trans Name:	GENERAL ENVIRONMENTAL MGT LLC
TSDF Alt EPA ID:	Not reported
TSDF Alt Name:	Not reported
CA Waste Code:	331 - Off-specification, aged, or surplus organics
RCRA Code:	Not reported
Disposal Method:	H141 - Storage, Bulking, And/Or Transfer Off Site--No Treatment/Reovery (H010-H129) Or (H131-H135)
Quantity Tons:	0.1025
Waste Quantity:	205
Quantity Unit:	P
Additional Code 1:	Not reported
Additional Code 2:	Not reported
Additional Code 3:	Not reported
Additional Code 4:	Not reported
Additional Code 5:	Not reported

KEY CHEVROLET (Continued) **1000106868**

Shipment Date:	20151229
Creation Date:	3/2/2016 22:15:29
Receipt Date:	20160114
Manifest ID:	008436732FLE
Trans EPA ID:	MNS000110924
Trans Name:	STERICYCLE SPECIALTY WASTE SOLUTIONS INC
Trans 2 EPA ID:	CAR000210617
Trans 2 Name:	21ST CENTURY ENVIRONMENTAL OF CALIFORNIA
TSDF EPA ID:	CAD980884183
Trans Name:	GENERAL ENVIRONMENTAL MGT LLC
TSDF Alt EPA ID:	Not reported
TSDF Alt Name:	Not reported
CA Waste Code:	331 - Off-specification, aged, or surplus organics
RCRA Code:	D001
Disposal Method:	H141 - Storage, Bulking, And/Or Transfer Off Site--No Treatment/Reovery (H010-H129) Or (H131-H135)
Quantity Tons:	0.0005
Waste Quantity:	1
Quantity Unit:	P
Additional Code 1:	Not reported
Additional Code 2:	Not reported
Additional Code 3:	Not reported
Additional Code 4:	Not reported
Additional Code 5:	Not reported

Shipment Date:	20151203
Creation Date:	3/22/2016 22:15:44
Receipt Date:	20151221
Manifest ID:	008667577FLE
Trans EPA ID:	MNS000110924
Trans Name:	STERICYCLE SPECIALTY WASTE SOLUTIONS INC
Trans 2 EPA ID:	CAR000210617
Trans 2 Name:	21ST CENTURY ENVIRONMENTAL OF CALIFORNIA
TSDF EPA ID:	CAD980884183
Trans Name:	GENERAL ENVIRONMENTAL MGT LLC
TSDF Alt EPA ID:	Not reported
TSDF Alt Name:	Not reported
CA Waste Code:	331 - Off-specification, aged, or surplus organics
RCRA Code:	Not reported
Disposal Method:	- Not reported
Quantity Tons:	0.103
Waste Quantity:	206
Quantity Unit:	P
Additional Code 1:	Not reported
Additional Code 2:	Not reported
Additional Code 3:	Not reported
Additional Code 4:	Not reported
Additional Code 5:	Not reported

Shipment Date:	20151203
Creation Date:	Not reported
Receipt Date:	Not reported
Manifest ID:	008667577FLE
Trans EPA ID:	MNS000110924
Trans Name:	STERICYCLE SPECIALTY WASTE SOLUTIONS INC
Trans 2 EPA ID:	CAR000210617
Trans 2 Name:	21ST CENTURY ENVIRONMENTAL OF CALIFORNIA

KEY CHEVROLET (Continued) **1000106868**

TSDF EPA ID:	CAD980884183
Trans Name:	GENERAL ENVIRONMENTAL MGT LLC
TSDF Alt EPA ID:	Not reported
TSDF Alt Name:	Not reported
CA Waste Code:	331 - Off-specification, aged, or surplus organics
RCRA Code:	Not reported
Disposal Method:	- Not reported
Quantity Tons:	0.0175
Waste Quantity:	35
Quantity Unit:	P
Additional Code 1:	Not reported
Additional Code 2:	Not reported
Additional Code 3:	Not reported
Additional Code 4:	Not reported
Additional Code 5:	Not reported
Shipment Date:	20151203
Creation Date:	3/22/2016 22:15:44
Receipt Date:	20151221
Manifest ID:	008667577FLE
Trans EPA ID:	MNS000110924
Trans Name:	STERICYCLE SPECIALTY WASTE SOLUTIONS INC
Trans 2 EPA ID:	CAR000210617
Trans 2 Name:	21ST CENTURY ENVIRONMENTAL OF CALIFORNIA
TSDF EPA ID:	CAD980884183
Trans Name:	GENERAL ENVIRONMENTAL MGT LLC
TSDF Alt EPA ID:	Not reported
TSDF Alt Name:	Not reported
CA Waste Code:	352 - Other organic solids
RCRA Code:	D010
Disposal Method:	- Not reported
Quantity Tons:	0.006
Waste Quantity:	12
Quantity Unit:	P
Additional Code 1:	D007
Additional Code 2:	Not reported
Additional Code 3:	Not reported
Additional Code 4:	Not reported
Additional Code 5:	Not reported
Shipment Date:	20151203
Creation Date:	3/22/2016 22:15:44
Receipt Date:	20151221
Manifest ID:	008667577FLE
Trans EPA ID:	MNS000110924
Trans Name:	STERICYCLE SPECIALTY WASTE SOLUTIONS INC
Trans 2 EPA ID:	CAR000210617
Trans 2 Name:	21ST CENTURY ENVIRONMENTAL OF CALIFORNIA
TSDF EPA ID:	CAD980884183
Trans Name:	GENERAL ENVIRONMENTAL MGT LLC
TSDF Alt EPA ID:	Not reported
TSDF Alt Name:	Not reported
CA Waste Code:	331 - Off-specification, aged, or surplus organics
RCRA Code:	D001
Disposal Method:	- Not reported
Quantity Tons:	0.0075
Waste Quantity:	15

KEY CHEVROLET (Continued) **1000106868**

Quantity Unit:	P
Additional Code 1:	Not reported
Additional Code 2:	Not reported
Additional Code 3:	Not reported
Additional Code 4:	Not reported
Additional Code 5:	Not reported
Shipment Date:	20151203
Creation Date:	3/22/2016 22:15:44
Receipt Date:	20151221
Manifest ID:	008667577FLE
Trans EPA ID:	MNS000110924
Trans Name:	STERICYCLE SPECIALTY WASTE SOLUTIONS INC
Trans 2 EPA ID:	CAR000210617
Trans 2 Name:	21ST CENTURY ENVIRONMENTAL OF CALIFORNIA
TSDF EPA ID:	CAD980884183
Trans Name:	GENERAL ENVIRONMENTAL MGT LLC
TSDF Alt EPA ID:	Not reported
TSDF Alt Name:	Not reported
CA Waste Code:	331 - Off-specification, aged, or surplus organics
RCRA Code:	Not reported
Disposal Method:	- Not reported
Quantity Tons:	0.0315
Waste Quantity:	63
Quantity Unit:	P
Additional Code 1:	Not reported
Additional Code 2:	Not reported
Additional Code 3:	Not reported
Additional Code 4:	Not reported
Additional Code 5:	Not reported
Shipment Date:	20151102
Creation Date:	2/5/2016 22:15:30
Receipt Date:	20151121
Manifest ID:	008517927FLE
Trans EPA ID:	MNS000110924
Trans Name:	STERICYCLE SPECIALTY WASTE SOLUTIONS INC
Trans 2 EPA ID:	CAR000210617
Trans 2 Name:	21ST CENTURY ENVIRONMENTAL OF CALIFORNIA
TSDF EPA ID:	CAD980884183
Trans Name:	GENERAL ENVIRONMENTAL MGT LLC
TSDF Alt EPA ID:	Not reported
TSDF Alt Name:	Not reported
CA Waste Code:	181 - Other inorganic solid waste Organics
RCRA Code:	Not reported
Disposal Method:	H141 - Storage, Bulking, And/Or Transfer Off Site--No Treatment/Reovery (H010-H129) Or (H131-H135)
Quantity Tons:	0.022
Waste Quantity:	44
Quantity Unit:	P
Additional Code 1:	Not reported
Additional Code 2:	Not reported
Additional Code 3:	Not reported
Additional Code 4:	Not reported
Additional Code 5:	Not reported

KEY CHEVROLET (Continued) **1000106868**

Additional Info:

Year:	2015
Gen EPA ID:	CAL000395813
Shipment Date:	20151229
Creation Date:	3/2/2016 22:15:29
Receipt Date:	20160114
Manifest ID:	008436732FLE
Trans EPA ID:	MNS000110924
Trans Name:	STERICYCLE SPECIALTY WASTE SOLUTIONS INC
Trans 2 EPA ID:	CAR000210617
Trans 2 Name:	21ST CENTURY ENVIRONMENTAL OF CALIFORNIA
TSDF EPA ID:	CAD980884183
Trans Name:	GENERAL ENVIRONMENTAL MGT LLC
TSDF Alt EPA ID:	Not reported
TSDF Alt Name:	Not reported
CA Waste Code:	331 - Off-specification, aged, or surplus organics
RCRA Code:	Not reported
Disposal Method:	H141 - Storage, Bulking, And/Or Transfer Off Site--No Treatment/Reovery (H010-H129) Or (H131-H135)
Quantity Tons:	0.1025
Waste Quantity:	205
Quantity Unit:	P
Additional Code 1:	Not reported
Additional Code 2:	Not reported
Additional Code 3:	Not reported
Additional Code 4:	Not reported
Additional Code 5:	Not reported
Shipment Date:	20151229
Creation Date:	3/2/2016 22:15:29
Receipt Date:	20160114
Manifest ID:	008436732FLE
Trans EPA ID:	MNS000110924
Trans Name:	STERICYCLE SPECIALTY WASTE SOLUTIONS INC
Trans 2 EPA ID:	CAR000210617
Trans 2 Name:	21ST CENTURY ENVIRONMENTAL OF CALIFORNIA
TSDF EPA ID:	CAD980884183
Trans Name:	GENERAL ENVIRONMENTAL MGT LLC
TSDF Alt EPA ID:	Not reported
TSDF Alt Name:	Not reported
CA Waste Code:	331 - Off-specification, aged, or surplus organics
RCRA Code:	Not reported
Disposal Method:	H141 - Storage, Bulking, And/Or Transfer Off Site--No Treatment/Reovery (H010-H129) Or (H131-H135)
Quantity Tons:	0.056
Waste Quantity:	112
Quantity Unit:	P
Additional Code 1:	Not reported
Additional Code 2:	Not reported
Additional Code 3:	Not reported
Additional Code 4:	Not reported
Additional Code 5:	Not reported
Shipment Date:	20151229
Creation Date:	3/2/2016 22:15:29
Receipt Date:	20160114

KEY CHEVROLET (Continued) **1000106868**

Manifest ID:	008436732FLE
Trans EPA ID:	MNS000110924
Trans Name:	STERICYCLE SPECIALTY WASTE SOLUTIONS INC
Trans 2 EPA ID:	CAR000210617
Trans 2 Name:	21ST CENTURY ENVIRONMENTAL OF CALIFORNIA
TSDF EPA ID:	CAD980884183
Trans Name:	GENERAL ENVIRONMENTAL MGT LLC
TSDF Alt EPA ID:	Not reported
TSDF Alt Name:	Not reported
CA Waste Code:	331 - Off-specification, aged, or surplus organics
RCRA Code:	D001
Disposal Method:	H141 - Storage, Bulking, And/Or Transfer Off Site--No Treatment/Reovery (H010-H129) Or (H131-H135)
Quantity Tons:	0.0005
Waste Quantity:	1
Quantity Unit:	P
Additional Code 1:	Not reported
Additional Code 2:	Not reported
Additional Code 3:	Not reported
Additional Code 4:	Not reported
Additional Code 5:	Not reported
Shipment Date:	20151229
Creation Date:	3/2/2016 22:15:29
Receipt Date:	20160114
Manifest ID:	008436732FLE
Trans EPA ID:	MNS000110924
Trans Name:	STERICYCLE SPECIALTY WASTE SOLUTIONS INC
Trans 2 EPA ID:	CAR000210617
Trans 2 Name:	21ST CENTURY ENVIRONMENTAL OF CALIFORNIA
TSDF EPA ID:	CAD980884183
Trans Name:	GENERAL ENVIRONMENTAL MGT LLC
TSDF Alt EPA ID:	Not reported
TSDF Alt Name:	Not reported
CA Waste Code:	331 - Off-specification, aged, or surplus organics
RCRA Code:	D001
Disposal Method:	H141 - Storage, Bulking, And/Or Transfer Off Site--No Treatment/Reovery (H010-H129) Or (H131-H135)
Quantity Tons:	0.0065
Waste Quantity:	13
Quantity Unit:	P
Additional Code 1:	Not reported
Additional Code 2:	Not reported
Additional Code 3:	Not reported
Additional Code 4:	Not reported
Additional Code 5:	Not reported
Shipment Date:	20151203
Creation Date:	3/22/2016 22:15:44
Receipt Date:	20151221
Manifest ID:	008667577FLE
Trans EPA ID:	MNS000110924
Trans Name:	STERICYCLE SPECIALTY WASTE SOLUTIONS INC
Trans 2 EPA ID:	CAR000210617
Trans 2 Name:	21ST CENTURY ENVIRONMENTAL OF CALIFORNIA
TSDF EPA ID:	CAD980884183
Trans Name:	GENERAL ENVIRONMENTAL MGT LLC

KEY CHEVROLET (Continued) **1000106868**

TSDF Alt EPA ID:	Not reported
TSDF Alt Name:	Not reported
CA Waste Code:	331 - Off-specification, aged, or surplus organics
RCRA Code:	D001
Disposal Method:	- Not reported
Quantity Tons:	0.0075
Waste Quantity:	15
Quantity Unit:	P
Additional Code 1:	Not reported
Additional Code 2:	Not reported
Additional Code 3:	Not reported
Additional Code 4:	Not reported
Additional Code 5:	Not reported
Shipment Date:	20151203
Creation Date:	3/22/2016 22:15:44
Receipt Date:	20151221
Manifest ID:	008667577FLE
Trans EPA ID:	MNS000110924
Trans Name:	STERICYCLE SPECIALTY WASTE SOLUTIONS INC
Trans 2 EPA ID:	CAR000210617
Trans 2 Name:	21ST CENTURY ENVIRONMENTAL OF CALIFORNIA
TSDF EPA ID:	CAD980884183
Trans Name:	GENERAL ENVIRONMENTAL MGT LLC
TSDF Alt EPA ID:	Not reported
TSDF Alt Name:	Not reported
CA Waste Code:	331 - Off-specification, aged, or surplus organics
RCRA Code:	Not reported
Disposal Method:	- Not reported
Quantity Tons:	0.103
Waste Quantity:	206
Quantity Unit:	P
Additional Code 1:	Not reported
Additional Code 2:	Not reported
Additional Code 3:	Not reported
Additional Code 4:	Not reported
Additional Code 5:	Not reported
Shipment Date:	20151203
Creation Date:	3/22/2016 22:15:44
Receipt Date:	20151221
Manifest ID:	008667577FLE
Trans EPA ID:	MNS000110924
Trans Name:	STERICYCLE SPECIALTY WASTE SOLUTIONS INC
Trans 2 EPA ID:	CAR000210617
Trans 2 Name:	21ST CENTURY ENVIRONMENTAL OF CALIFORNIA
TSDF EPA ID:	CAD980884183
Trans Name:	GENERAL ENVIRONMENTAL MGT LLC
TSDF Alt EPA ID:	Not reported
TSDF Alt Name:	Not reported
CA Waste Code:	352 - Other organic solids
RCRA Code:	D010
Disposal Method:	- Not reported
Quantity Tons:	0.006
Waste Quantity:	12
Quantity Unit:	P
Additional Code 1:	D007

KEY CHEVROLET (Continued) **1000106868**

Additional Code 2:	Not reported
Additional Code 3:	Not reported
Additional Code 4:	Not reported
Additional Code 5:	Not reported
Shipment Date:	20151203
Creation Date:	Not reported
Receipt Date:	Not reported
Manifest ID:	008667577FLE
Trans EPA ID:	MNS000110924
Trans Name:	STERICYCLE SPECIALTY WASTE SOLUTIONS INC
Trans 2 EPA ID:	CAR000210617
Trans 2 Name:	21ST CENTURY ENVIRONMENTAL OF CALIFORNIA
TSDF EPA ID:	CAD980884183
Trans Name:	GENERAL ENVIRONMENTAL MGT LLC
TSDF Alt EPA ID:	Not reported
TSDF Alt Name:	Not reported
CA Waste Code:	331 - Off-specification, aged, or surplus organics
RCRA Code:	Not reported
Disposal Method:	- Not reported
Quantity Tons:	0.0175
Waste Quantity:	35
Quantity Unit:	P
Additional Code 1:	Not reported
Additional Code 2:	Not reported
Additional Code 3:	Not reported
Additional Code 4:	Not reported
Additional Code 5:	Not reported
Shipment Date:	20151203
Creation Date:	3/22/2016 22:15:44
Receipt Date:	20151221
Manifest ID:	008667577FLE
Trans EPA ID:	MNS000110924
Trans Name:	STERICYCLE SPECIALTY WASTE SOLUTIONS INC
Trans 2 EPA ID:	CAR000210617
Trans 2 Name:	21ST CENTURY ENVIRONMENTAL OF CALIFORNIA
TSDF EPA ID:	CAD980884183
Trans Name:	GENERAL ENVIRONMENTAL MGT LLC
TSDF Alt EPA ID:	Not reported
TSDF Alt Name:	Not reported
CA Waste Code:	331 - Off-specification, aged, or surplus organics
RCRA Code:	Not reported
Disposal Method:	- Not reported
Quantity Tons:	0.0315
Waste Quantity:	63
Quantity Unit:	P
Additional Code 1:	Not reported
Additional Code 2:	Not reported
Additional Code 3:	Not reported
Additional Code 4:	Not reported
Additional Code 5:	Not reported
Shipment Date:	20151102
Creation Date:	2/5/2016 22:15:30
Receipt Date:	20151121
Manifest ID:	008517927FLE

KEY CHEVROLET (Continued) **1000106868**

Trans EPA ID:	MNS000110924
Trans Name:	STERICYCLE SPECIALTY WASTE SOLUTIONS INC
Trans 2 EPA ID:	CAR000210617
Trans 2 Name:	21ST CENTURY ENVIRONMENTAL OF CALIFORNIA
TSDF EPA ID:	CAD980884183
Trans Name:	GENERAL ENVIRONMENTAL MGT LLC
TSDF Alt EPA ID:	Not reported
TSDF Alt Name:	Not reported
CA Waste Code:	181 - Other inorganic solid waste Organics
RCRA Code:	Not reported
Disposal Method:	H141 - Storage, Bulking, And/Or Transfer Off Site--No Treatment/Reovery (H010-H129) Or (H131-H135)
Quantity Tons:	0.022
Waste Quantity:	44
Quantity Unit:	P
Additional Code 1:	Not reported
Additional Code 2:	Not reported
Additional Code 3:	Not reported
Additional Code 4:	Not reported
Additional Code 5:	Not reported

Additional Info:

Year:	2017
Gen EPA ID:	CAL000395813
Shipment Date:	20171206
Creation Date:	8/3/2018 18:30:48
Receipt Date:	20180112
Manifest ID:	010733066FLE
Trans EPA ID:	MNS000110924
Trans Name:	STERICYCLE SPECIALTY WASTE SOLUTIONS INC
Trans 2 EPA ID:	NED986382133
Trans 2 Name:	SMITH SYSTEMS
TSDF EPA ID:	CAD008364432
Trans Name:	RHO CHEM LLC
TSDF Alt EPA ID:	Not reported
TSDF Alt Name:	Not reported
CA Waste Code:	331 - Off-specification, aged, or surplus organics
RCRA Code:	Not reported
Disposal Method:	H141 - Storage, Bulking, And/Or Transfer Off Site--No Treatment/Reovery (H010-H129) Or (H131-H135)
Quantity Tons:	0.013
Waste Quantity:	26
Quantity Unit:	P
Additional Code 1:	Not reported
Additional Code 2:	Not reported
Additional Code 3:	Not reported
Additional Code 4:	Not reported
Additional Code 5:	Not reported
Shipment Date:	20171206
Creation Date:	8/3/2018 18:30:48
Receipt Date:	20180112
Manifest ID:	010733066FLE
Trans EPA ID:	MNS000110924
Trans Name:	STERICYCLE SPECIALTY WASTE SOLUTIONS INC
Trans 2 EPA ID:	NED986382133

KEY CHEVROLET (Continued) **1000106868**

Trans 2 Name:	SMITH SYSTEMS
TSDF EPA ID:	CAD008364432
Trans Name:	RHO CHEM LLC
TSDF Alt EPA ID:	Not reported
TSDF Alt Name:	Not reported
CA Waste Code:	331 - Off-specification, aged, or surplus organics
RCRA Code:	Not reported
Disposal Method:	H141 - Storage, Bulking, And/Or Transfer Off Site--No Treatment/Reovery (H010-H129) Or (H131-H135)
Quantity Tons:	0.006
Waste Quantity:	12
Quantity Unit:	P
Additional Code 1:	Not reported
Additional Code 2:	Not reported
Additional Code 3:	Not reported
Additional Code 4:	Not reported
Additional Code 5:	Not reported
Shipment Date:	20171206
Creation Date:	8/3/2018 18:30:48
Receipt Date:	20180112
Manifest ID:	010733066FLE
Trans EPA ID:	MNS000110924
Trans Name:	STERICYCLE SPECIALTY WASTE SOLUTIONS INC
Trans 2 EPA ID:	NED986382133
Trans 2 Name:	SMITH SYSTEMS
TSDF EPA ID:	CAD008364432
Trans Name:	RHO CHEM LLC
TSDF Alt EPA ID:	Not reported
TSDF Alt Name:	Not reported
CA Waste Code:	352 - Other organic solids
RCRA Code:	D010
Disposal Method:	H141 - Storage, Bulking, And/Or Transfer Off Site--No Treatment/Reovery (H010-H129) Or (H131-H135)
Quantity Tons:	0.0025
Waste Quantity:	5
Quantity Unit:	P
Additional Code 1:	D007
Additional Code 2:	Not reported
Additional Code 3:	Not reported
Additional Code 4:	Not reported
Additional Code 5:	Not reported
Shipment Date:	20171031
Creation Date:	11/1/2018 18:30:19
Receipt Date:	20171121
Manifest ID:	010684020FLE
Trans EPA ID:	MNS000110924
Trans Name:	STERICYCLE SPECIALTY WASTE SOLUTIONS INC
Trans 2 EPA ID:	NED986382133
Trans 2 Name:	SMITH SYSTEMS INC
TSDF EPA ID:	CAD008364432
Trans Name:	RHO CHEM LLC
TSDF Alt EPA ID:	Not reported
TSDF Alt Name:	Not reported
CA Waste Code:	331 - Off-specification, aged, or surplus organics
RCRA Code:	Not reported

KEY CHEVROLET (Continued) **1000106868**

Disposal Method:	H141 - Storage, Bulking, And/Or Transfer Off Site--No Treatment/Reovery (H010-H129) Or (H131-H135)
Quantity Tons:	0.0225
Waste Quantity:	45
Quantity Unit:	P
Additional Code 1:	Not reported
Additional Code 2:	Not reported
Additional Code 3:	Not reported
Additional Code 4:	Not reported
Additional Code 5:	Not reported
Shipment Date:	20171031
Creation Date:	11/1/2018 18:30:19
Receipt Date:	20171121
Manifest ID:	010684020FLE
Trans EPA ID:	MNS000110924
Trans Name:	STERICYCLE SPECIALTY WASTE SOLUTIONS INC
Trans 2 EPA ID:	NED986382133
Trans 2 Name:	SMITH SYSTEMS INC
TSDF EPA ID:	CAD008364432
Trans Name:	RHO CHEM LLC
TSDF Alt EPA ID:	Not reported
TSDF Alt Name:	Not reported
CA Waste Code:	331 - Off-specification, aged, or surplus organics
RCRA Code:	D001
Disposal Method:	H141 - Storage, Bulking, And/Or Transfer Off Site--No Treatment/Reovery (H010-H129) Or (H131-H135)
Quantity Tons:	0.003
Waste Quantity:	6
Quantity Unit:	P
Additional Code 1:	Not reported
Additional Code 2:	Not reported
Additional Code 3:	Not reported
Additional Code 4:	Not reported
Additional Code 5:	Not reported
Shipment Date:	20171031
Creation Date:	11/1/2018 18:30:19
Receipt Date:	20171121
Manifest ID:	010684020FLE
Trans EPA ID:	MNS000110924
Trans Name:	STERICYCLE SPECIALTY WASTE SOLUTIONS INC
Trans 2 EPA ID:	NED986382133
Trans 2 Name:	SMITH SYSTEMS INC
TSDF EPA ID:	CAD008364432
Trans Name:	RHO CHEM LLC
TSDF Alt EPA ID:	Not reported
TSDF Alt Name:	Not reported
CA Waste Code:	331 - Off-specification, aged, or surplus organics
RCRA Code:	Not reported
Disposal Method:	H141 - Storage, Bulking, And/Or Transfer Off Site--No Treatment/Reovery (H010-H129) Or (H131-H135)
Quantity Tons:	0.02
Waste Quantity:	40
Quantity Unit:	P
Additional Code 1:	Not reported
Additional Code 2:	Not reported

KEY CHEVROLET (Continued) **1000106868**

Additional Code 3:	Not reported
Additional Code 4:	Not reported
Additional Code 5:	Not reported
Shipment Date:	20171006
Creation Date:	7/17/2018 18:30:18
Receipt Date:	20171102
Manifest ID:	010684078FLE
Trans EPA ID:	MNS000110924
Trans Name:	STERICYCLE SPECIALTY WASTE SOLUTIONS INC
Trans 2 EPA ID:	NED986382133
Trans 2 Name:	SMITH SYSTEMS
TSDF EPA ID:	CAD008364432
Trans Name:	RHO CHEM LLC
TSDF Alt EPA ID:	Not reported
TSDF Alt Name:	Not reported
CA Waste Code:	331 - Off-specification, aged, or surplus organics
RCRA Code:	D001
Disposal Method:	H141 - Storage, Bulking, And/Or Transfer Off Site--No Treatment/Reovery (H010-H129) Or (H131-H135)
Quantity Tons:	0.0005
Waste Quantity:	1
Quantity Unit:	P
Additional Code 1:	Not reported
Additional Code 2:	Not reported
Additional Code 3:	Not reported
Additional Code 4:	Not reported
Additional Code 5:	Not reported
Shipment Date:	20171006
Creation Date:	7/17/2018 18:30:18
Receipt Date:	20171102
Manifest ID:	010684078FLE
Trans EPA ID:	MNS000110924
Trans Name:	STERICYCLE SPECIALTY WASTE SOLUTIONS INC
Trans 2 EPA ID:	NED986382133
Trans 2 Name:	SMITH SYSTEMS
TSDF EPA ID:	CAD008364432
Trans Name:	RHO CHEM LLC
TSDF Alt EPA ID:	Not reported
TSDF Alt Name:	Not reported
CA Waste Code:	331 - Off-specification, aged, or surplus organics
RCRA Code:	D001
Disposal Method:	H141 - Storage, Bulking, And/Or Transfer Off Site--No Treatment/Reovery (H010-H129) Or (H131-H135)
Quantity Tons:	0.006
Waste Quantity:	12
Quantity Unit:	P
Additional Code 1:	Not reported
Additional Code 2:	Not reported
Additional Code 3:	Not reported
Additional Code 4:	Not reported
Additional Code 5:	Not reported
Shipment Date:	20171006
Creation Date:	7/17/2018 18:30:18
Receipt Date:	20171102

KEY CHEVROLET (Continued) **1000106868**

Manifest ID:	010684078FLE
Trans EPA ID:	MNS000110924
Trans Name:	STERICYCLE SPECIALTY WASTE SOLUTIONS INC
Trans 2 EPA ID:	NED986382133
Trans 2 Name:	SMITH SYSTEMS
TSDF EPA ID:	CAD008364432
Trans Name:	RHO CHEM LLC
TSDF Alt EPA ID:	Not reported
TSDF Alt Name:	Not reported
CA Waste Code:	331 - Off-specification, aged, or surplus organics
RCRA Code:	Not reported
Disposal Method:	H141 - Storage, Bulking, And/Or Transfer Off Site--No Treatment/Reovery (H010-H129) Or (H131-H135)
Quantity Tons:	0.0575
Waste Quantity:	115
Quantity Unit:	P
Additional Code 1:	Not reported
Additional Code 2:	Not reported
Additional Code 3:	Not reported
Additional Code 4:	Not reported
Additional Code 5:	Not reported
Shipment Date:	20170905
Creation Date:	8/2/2018 18:30:37
Receipt Date:	20170914
Manifest ID:	010677387FLE
Trans EPA ID:	MNS000110924
Trans Name:	STERICYCLE SPECIALTY WASTE SOLUTIONS INC
Trans 2 EPA ID:	NED986382133
Trans 2 Name:	SMITH SYSTEMS
TSDF EPA ID:	NVD980895338
Trans Name:	21ST CENTURY EMN LLC
TSDF Alt EPA ID:	Not reported
TSDF Alt Name:	Not reported
CA Waste Code:	331 - Off-specification, aged, or surplus organics
RCRA Code:	Not reported
Disposal Method:	H141 - Storage, Bulking, And/Or Transfer Off Site--No Treatment/Reovery (H010-H129) Or (H131-H135)
Quantity Tons:	0.052
Waste Quantity:	104
Quantity Unit:	P
Additional Code 1:	Not reported
Additional Code 2:	Not reported
Additional Code 3:	Not reported
Additional Code 4:	Not reported
Additional Code 5:	Not reported

HWTS:

Name:	WHOLE FOODS MARKET INC
Address:	20955 STEVENS CREEK BLVD
Address 2:	Not reported
City,State,Zip:	CUPERTINO, CA 950142107
EPA ID:	CAL000395813
Inactive Date:	Not reported
Create Date:	04/15/2014
Last Act Date:	08/13/2019
Mailing Name:	Not reported

KEY CHEVROLET (Continued) **1000106868**

Mailing Address: 5980 HORTON STREET SUITE 200
Mailing Address 2: Not reported
Mailing City,State,Zip: EMERYVILLE, CA 946084806
Owner Name: WHOLE FOODS MARKET CALIFORNIA INC
Owner Address: 5980 HORTON STREE SUITE 200
Owner Address 2: Not reported
Owner City,State,Zip: EMERYVILLE, CA 94608
Contact Name: DEBORA SANCHES
Contact Address: 5980 HORTON STREET SUITE 200
Contact Address 2: Not reported
City,State,Zip: EMERYVILLE, CA 94608

NAICS:
EPA ID: CAL000395813
Create Date: 2014-04-15 09:35:36
NAICS Code: 45291
NAICS Description: Warehouse Clubs and Superstores
Issued EPA ID Date: 2014-04-15 09:35:36
Inactive Date: Not reported
Facility Name: WHOLE FOODS MARKET INC
Facility Address: 20955 STEVENS CREEK BLVD
Facility Address 2: Not reported
Facility City: CUPERTINO
Facility County: 43
Facility State: CA
Facility Zip: 950142107

C41 **WHOLE FOODS MARKET INC** **RCRA NonGen / NLR** **1024843895**
WSW **20955 STEVENS CREEK BLVD** **CAL000395813**
< 1/8 **CUPERTINO, CA 95014**
0.042 mi.
221 ft. **Site 5 of 9 in cluster C**

Relative: Higher
Actual: 266 ft.

RCRA NonGen / NLR:
Date form received by agency: 2014-04-15 00:00:00.0
Facility name: WHOLE FOODS MARKET INC
Facility address: 20955 STEVENS CREEK BLVD
CUPERTINO, CA 95014-2107
EPA ID: CAL000395813
Mailing address: 5980 HORTON STREET SUITE 200
EMERYVILLE, CA 94608-4806
Contact: TRISTAM COFFIN
Contact address: 5980 HORTON STREET SUITE 200
EMERYVILLE, CA 94608
Contact country: Not reported
Contact telephone: 201-314-2987
Contact email: TRISTAM.COFFIN@WHOLEFOODS.COM
EPA Region: 09
Classification: Non-Generator
Description: Handler: Non-Generators do not presently generate hazardous waste

Owner/Operator Summary:
Owner/operator name: TRISTAM COFFIN
Owner/operator address: 5980 HORTON STREET SUITE 200
EMERYVILLE, CA 94608
Owner/operator country: Not reported
Owner/operator telephone: 201-314-2987

WHOLE FOODS MARKET INC (Continued) **1024843895**

Owner/operator email:	Not reported
Owner/operator fax:	Not reported
Owner/operator extension:	Not reported
Legal status:	Other
Owner/Operator Type:	Operator
Owner/Op start date:	Not reported
Owner/Op end date:	Not reported

Owner/operator name:	WHOLE FOODS MARKET CALIFORNIA INC
Owner/operator address:	5980 HORTON STREE SUITE 200 EMERYVILLE, CA 94608
Owner/operator country:	Not reported
Owner/operator telephone:	510-428-7400
Owner/operator email:	Not reported
Owner/operator fax:	Not reported
Owner/operator extension:	Not reported
Legal status:	Other
Owner/Operator Type:	Owner
Owner/Op start date:	Not reported
Owner/Op end date:	Not reported

Handler Activities Summary:

U.S. importer of hazardous waste:	No
Mixed waste (haz. and radioactive):	No
Recycler of hazardous waste:	No
Transporter of hazardous waste:	No
Treater, storer or disposer of HW:	No
Underground injection activity:	No
On-site burner exemption:	No
Furnace exemption:	No
Used oil fuel burner:	No
Used oil processor:	No
User oil refiner:	No
Used oil fuel marketer to burner:	No
Used oil Specification marketer:	No
Used oil transfer facility:	No
Used oil transporter:	No

Violation Status: No violations found

C42 **SANDHILL PROPERTIES CO** **CUPA Listings** **S112951354**
WSW **20955 STEVENS CREEK BLVD** **HAZNET** **N/A**
< 1/8 **CUPERTINO, CA 95014** **HWTS**
0.042 mi.
221 ft. **Site 6 of 9 in cluster C**

Relative:
Higher

Actual:
266 ft.

CUPA SANTA CLARA:

Name:	WHOLE FOODS MARKET - STEVENS CREEK
Address:	20955 STEVENS CREEK BL
City,State,Zip:	CUPERTINO, CA 95014
Region:	SANTA CLARA
PE#:	2205
Program Description:	GENERATES 100 KG YR TO <5 TONS/YR
Latitude:	37.3236316
Longitude:	-122.0397419
Record ID:	PR0428456
Facility ID:	FA0279161

SANDHILL PROPERTIES CO (Continued) **S112951354**

HAZNET:

Name:	SANDHILL PROPERTIES CO
Address:	20955 STEVENS CREEK BLVD
Address 2:	Not reported
City,State,Zip:	CUPERTINO, CA 950140000
Contact:	KAREN NGO
Telephone:	6503441500
Mailing Name:	Not reported
Mailing Address:	30 E 4TH AVE
Year:	2006
Gepaid:	CAC002600229
TSD EPA ID:	CAD981382732
CA Waste Code:	151 - Asbestos containing waste
Disposal Method:	D80 - Disposal, Land Fill
Tons:	88.494

Additional Info:

Year:	2006
Gen EPA ID:	CAC002600229
Shipment Date:	20060222
Creation Date:	5/27/2006 18:31:40
Receipt Date:	20060222
Manifest ID:	22691910
Trans EPA ID:	CAD982513632
Trans Name:	DENBESTE
Trans 2 EPA ID:	Not reported
Trans 2 Name:	Not reported
TSDF EPA ID:	CAD981382732
Trans Name:	ALTAMONT LANDFILL
TSDF Alt EPA ID:	Not reported
TSDF Alt Name:	Not reported
CA Waste Code:	151 - Asbestos-containing waste
RCRA Code:	Not reported
Disposal Method:	D80 - Disposal, Land Fill
Quantity Tons:	37.926
Waste Quantity:	45
Quantity Unit:	Y
Additional Code 1:	Not reported
Additional Code 2:	Not reported
Additional Code 3:	Not reported
Additional Code 4:	Not reported
Additional Code 5:	Not reported
Shipment Date:	20060215
Creation Date:	5/6/2006 18:31:14
Receipt Date:	20060215
Manifest ID:	22691909
Trans EPA ID:	CAD982513632
Trans Name:	DENBESTE TRANSP
Trans 2 EPA ID:	Not reported
Trans 2 Name:	Not reported
TSDF EPA ID:	CAD981382732
Trans Name:	ALTAMONT LANDFILL

SANDHILL PROPERTIES CO (Continued) **S112951354**

TSDF Alt EPA ID:	Not reported
TSDF Alt Name:	Not reported
CA Waste Code:	151 - Asbestos-containing waste
RCRA Code:	Not reported
Disposal Method:	D80 - Disposal, Land Fill
Quantity Tons:	50.568
Waste Quantity:	60
Quantity Unit:	Y
Additional Code 1:	Not reported
Additional Code 2:	Not reported
Additional Code 3:	Not reported
Additional Code 4:	Not reported
Additional Code 5:	Not reported

HWTS:

Name:	SANDHILL PROPERTIES CO
Address:	20955 STEVENS CREEK BLVD
Address 2:	Not reported
City,State,Zip:	CUPERTINO, CA 950140000
EPA ID:	CAC002600229
Inactive Date:	08/08/2006
Create Date:	02/08/2006
Last Act Date:	09/06/2006
Mailing Name:	Not reported
Mailing Address:	30 E 4TH AVE
Mailing Address 2:	Not reported
Mailing City,State,Zip:	SAN MATEO, CA 944014002
Owner Name:	SANDHILL PROPERTIES CO
Owner Address:	30 E 4TH AVE
Owner Address 2:	Not reported
Owner City,State,Zip:	SAN MATEO, CA 944014002
Contact Name:	KAREN NGO
Contact Address:	30 E 4TH AVE
Contact Address 2:	Not reported
City,State,Zip:	SAN MATEO, CA 944014002

C43 **DAVIDSON CHEVROLET-GEO** **CUPA Listings** **S121468475**
WSW **20955 STEVENS CREEK BL** **CERS** **N/A**
< 1/8 **CUPERTINO, CA 95014**
0.042 mi.
221 ft. **Site 7 of 9 in cluster C**

Relative:
Higher

Actual:
266 ft.

CUPA SANTA CLARA:

Name:	DAVIDSON CHEVROLET-GEO
Address:	20955 STEVENS CREEK BL
City,State,Zip:	CUPERTINO, CA 95014
Region:	SANTA CLARA
PE#:	2206
Program Description:	GENERATES 5 TO <25 TONS/YR
Latitude:	37.323129
Longitude:	-122.039909
Record ID:	PR0315440
Facility ID:	FA0200919

CERS:

Name:	ANDERSON CHEVROLET
Address:	20955 STEVENS CREEK BOULEVARD

DAVIDSON CHEVROLET-GEO (Continued) **S121468475**

City,State,Zip: CUPERTINO, CA 95014-2107
Site ID: 451385
CERS ID: 110001188802
CERS Description: US EPA Air Emission Inventory System (EIS)

Affiliation:
Affiliation Type Desc: Environmental Contact
Entity Name: ENVIR MGMT
Entity Title: Not reported
Affiliation Address: 20955 STEVENS CREEK BLVD
Affiliation City: CUPERTINO
Affiliation State: CA
Affiliation Country: Not reported
Affiliation Zip: Not reported
Affiliation Phone: Not reported

C44
WSW
< 1/8
0.042 mi.
221 ft.

ANDERSON CHEVROLET-CUPERTINO **CUPA Listings** **S121471536**
20955 STEVENS CREEK BL **N/A**
CUPERTINO, CA 95014

Site 8 of 9 in cluster C

Relative:
Higher

Actual:
266 ft.

CUPA SANTA CLARA:
Name: ANDERSON CHEVROLET-CUPERTINO
Address: 20955 STEVENS CREEK BL
City,State,Zip: CUPERTINO, CA 95014
Region: SANTA CLARA
PE#: 2206
Program Description: GENERATES 5 TO <25 TONS/YR
Latitude: 37.323129
Longitude: -122.039909
Record ID: PR0360311
Facility ID: FA0250088

C45
WSW
< 1/8
0.042 mi.
221 ft.

WORTHINGTON CHEVROLET **RCRA-SQG** **1000409587**
20955 STEVENS CREEK BLVD **CAD981170889**
CUPERTINO, CA 95014

Site 9 of 9 in cluster C

Relative:
Higher

Actual:
266 ft.

RCRA-SQG:
Date form received by agency: 1986-01-21 00:00:00.0
Facility name: WORTHINGTON CHEVROLET
Facility address: 20955 STEVENS CREEK BLVD
CUPERTINO, CA 95014
EPA ID: CAD981170889
Mailing address: STEVENS CREEK BLVD
CUPERTINO, CA 95014
Contact: ENVIRONMENTAL MANAGER
Contact address: 20955 STEVENS CREEK BLVD
CUPERTINO, CA 95014
Contact country: US
Contact telephone: 408-253-4000
Contact email: Not reported
EPA Region: 09
Classification: Small Small Quantity Generator

WORTHINGTON CHEVROLET (Continued) **1000409587**

Description: Handler: generates more than 100 and less than 1000 kg of hazardous waste during any calendar month and accumulates less than 6000 kg of hazardous waste at any time; or generates 100 kg or less of hazardous waste during any calendar month, and accumulates more than 1000 kg of hazardous waste at any time

Owner/Operator Summary:

Owner/operator name:	PAUL A WEISS
Owner/operator address:	NOT REQUIRED NOT REQUIRED, ME 99999
Owner/operator country:	Not reported
Owner/operator telephone:	415-555-1212
Owner/operator email:	Not reported
Owner/operator fax:	Not reported
Owner/operator extension:	Not reported
Legal status:	Private
Owner/Operator Type:	Owner
Owner/Op start date:	Not reported
Owner/Op end date:	Not reported

Owner/operator name:	NOT REQUIRED
Owner/operator address:	NOT REQUIRED NOT REQUIRED, ME 99999
Owner/operator country:	Not reported
Owner/operator telephone:	415-555-1212
Owner/operator email:	Not reported
Owner/operator fax:	Not reported
Owner/operator extension:	Not reported
Legal status:	Private
Owner/Operator Type:	Operator
Owner/Op start date:	Not reported
Owner/Op end date:	Not reported

Handler Activities Summary:

U.S. importer of hazardous waste:	No
Mixed waste (haz. and radioactive):	No
Recycler of hazardous waste:	No
Transporter of hazardous waste:	No
Treater, storer or disposer of HW:	No
Underground injection activity:	No
On-site burner exemption:	No
Furnace exemption:	No
Used oil fuel burner:	No
Used oil processor:	No
User oil refiner:	No
Used oil fuel marketer to burner:	No
Used oil Specification marketer:	No
Used oil transfer facility:	No
Used oil transporter:	No

Violation Status: No violations found

D46 SE < 1/8 0.060 mi. 319 ft. | **PARTY CITY #810 CUPERTINO 20740 STEVENS CREEK BLVD CUPERTINO, CA 95014** | **CERS HAZ WASTE CERS** | **S121744733 N/A**

Site 1 of 3 in cluster D

Relative: Lower

Actual: 253 ft.

CERS HAZ WASTE:

Name:	PARTY CITY #810 CUPERTINO
Address:	20740 STEVENS CREEK BLVD
City,State,Zip:	CUPERTINO, CA 95014
Site ID:	141827
CERS ID:	10453588
CERS Description:	Hazardous Waste Generator

CERS:

Name:	PARTY CITY #810 CUPERTINO
Address:	20740 STEVENS CREEK BLVD
City,State,Zip:	CUPERTINO, CA 95014
Site ID:	141827
CERS ID:	10453588
CERS Description:	Chemical Storage Facilities

Violations:

Site ID:	141827
Site Name:	Party City #810 Cupertino
Violation Date:	08-29-2017
Citation:	22 CCR 12 66262.40(a) - California Code of Regulations, Title 22, Chapter 12, Section(s) 66262.40(a)
Violation Description:	Failure to keep a copy of each properly signed manifest for at least three years from the date the waste was accepted by the initial transporter. The manifest signed at the time the waste was accepted for transport shall be kept until receiving a signed copy from the designated facility which received the waste.
Violation Notes:	Facility was unable to locate the TSDF copy of manifest 016769972JJK.
Violation Division:	Santa Clara County Environmental Health
Violation Program:	HW
Violation Source:	CERS

Evaluation:

Eval General Type:	Compliance Evaluation Inspection
Eval Date:	08-29-2017
Violations Found:	Yes
Eval Type:	Routine done by local agency
Eval Notes:	On site to conduct a routine hazardous waste inspection Observed the following wastes on site: 2 x 10 gallon container of toxic wastes 1 x 5 gallon container of corrosive wastes 1 x 5 gallon container of flammable wastes Fire extinguishers have had annual maintenance Spill control is available on site Container areas are inspected weekly Employees are thoroughly familiar with hazardous waste management EPA ID# CAL000417939 is active The following violations were corrected on site: 1 x 10 gallon container of waste toxics was missing complete hazardous waste markings. Markings were added during inspection Emergency information was not posted at facility. Emergency Procedures template was provided and posted during inspection
Eval Division:	Santa Clara County Environmental Health
Eval Program:	HW
Eval Source:	CERS

PARTY CITY #810 CUPERTINO (Continued) **S121744733**

Coordinates:

Site ID:	141827
Facility Name:	Party City #810 Cupertino
Env Int Type Code:	HMBP
Program ID:	10453588
Coord Name:	Not reported
Ref Point Type Desc:	Center of a facility or station.
Latitude:	37.322780
Longitude:	-122.036750

Affiliation:

Affiliation Type Desc:	CUPA District
Entity Name:	Santa Clara County Environmental Health
Entity Title:	Not reported
Affiliation Address:	1555 Berger Drive, Suite 300
Affiliation City:	San Jose
Affiliation State:	CA
Affiliation Country:	Not reported
Affiliation Zip:	95112-2716
Affiliation Phone:	(408) 918-3400

Affiliation Type Desc:	Facility Mailing Address
Entity Name:	Mailing Address
Entity Title:	Not reported
Affiliation Address:	20740 Stevens Creek Blvd
Affiliation City:	Cupertino
Affiliation State:	CA
Affiliation Country:	Not reported
Affiliation Zip:	95014
Affiliation Phone:	Not reported

Affiliation Type Desc:	Parent Corporation
Entity Name:	Party City 810
Entity Title:	Not reported
Affiliation Address:	Not reported
Affiliation City:	Not reported
Affiliation State:	Not reported
Affiliation Country:	Not reported
Affiliation Zip:	Not reported
Affiliation Phone:	Not reported

Affiliation Type Desc:	Document Preparer
Entity Name:	William Hendel
Entity Title:	Not reported
Affiliation Address:	Not reported
Affiliation City:	Not reported
Affiliation State:	Not reported
Affiliation Country:	Not reported
Affiliation Zip:	Not reported
Affiliation Phone:	Not reported

Affiliation Type Desc:	Environmental Contact
Entity Name:	Kimberly Phillips
Entity Title:	Not reported
Affiliation Address:	25 Green Pond Road, Suite #1
Affiliation City:	Rockaway

PARTY CITY #810 CUPERTINO (Continued) **S121744733**

Affiliation State:	NJ
Affiliation Country:	Not reported
Affiliation Zip:	07866
Affiliation Phone:	Not reported
Affiliation Type Desc:	Identification Signer
Entity Name:	Tyreen Torner
Entity Title:	Attorney for Party City Corporation
Affiliation Address:	Not reported
Affiliation City:	Not reported
Affiliation State:	Not reported
Affiliation Country:	Not reported
Affiliation Zip:	Not reported
Affiliation Phone:	Not reported
Affiliation Type Desc:	Legal Owner
Entity Name:	Party City Corporation
Entity Title:	Not reported
Affiliation Address:	25 Green Pond Road, Suite #1
Affiliation City:	Rockaway
Affiliation State:	NJ
Affiliation Country:	United States
Affiliation Zip:	07866
Affiliation Phone:	(973) 983-0888
Affiliation Type Desc:	Operator
Entity Name:	Party City Corporation
Entity Title:	Not reported
Affiliation Address:	Not reported
Affiliation City:	Not reported
Affiliation State:	Not reported
Affiliation Country:	Not reported
Affiliation Zip:	Not reported
Affiliation Phone:	(973) 983-0888
Affiliation Type Desc:	Property Owner
Entity Name:	BYER PROPERTIES
Entity Title:	Not reported
Affiliation Address:	1100 Lincoln Avenue, Suite 300
Affiliation City:	San Jose
Affiliation State:	CA
Affiliation Country:	United States
Affiliation Zip:	95125
Affiliation Phone:	(408) 933-3298

D47 **PARTY CITY CORPORATION #810** **RCRA NonGen / NLR** **1024855393**
SE **20740 STEVENS CREEK BLVD** **CAL000417939**
< 1/8 **CUPERTINO, CA 95014**
0.060 mi.
319 ft. **Site 2 of 3 in cluster D**

Relative:
Lower

Actual:
253 ft.

RCRA NonGen / NLR:

Date form received by agency:	2016-06-09 00:00:00.0
Facility name:	PARTY CITY CORPORATION #810
Facility address:	20740 STEVENS CREEK BLVD CUPERTINO, CA 95014-2149
EPA ID:	CAL000417939

PARTY CITY CORPORATION #810 (Continued) **1024855393**

Mailing address:	PO BOX 2513 TRUCKEE, CA 96160-2513
Contact:	MARGARET CASTILLO
Contact address:	25 GREEN POND RD STE 1 ROCKAWAY, NJ 07866
Contact country:	Not reported
Contact telephone:	973-453-8600
Contact email:	MCASTILLO@PARTYCITY.COM
EPA Region:	09
Classification:	Non-Generator
Description:	Handler: Non-Generators do not presently generate hazardous waste

Owner/Operator Summary:

Owner/operator name:	PARTY CITY CORPORATION
Owner/operator address:	25 GREEN POND RD STE 1 ROCKAWAY, NJ 07866
Owner/operator country:	Not reported
Owner/operator telephone:	973-453-8600
Owner/operator email:	Not reported
Owner/operator fax:	Not reported
Owner/operator extension:	Not reported
Legal status:	Other
Owner/Operator Type:	Owner
Owner/Op start date:	Not reported
Owner/Op end date:	Not reported

Owner/operator name:	MARGARET CASTILLO
Owner/operator address:	25 GREEN POND RD STE 1 ROCKAWAY, NJ 07866
Owner/operator country:	Not reported
Owner/operator telephone:	973-453-8600
Owner/operator email:	Not reported
Owner/operator fax:	Not reported
Owner/operator extension:	Not reported
Legal status:	Other
Owner/Operator Type:	Operator
Owner/Op start date:	Not reported
Owner/Op end date:	Not reported

Handler Activities Summary:

U.S. importer of hazardous waste:	No
Mixed waste (haz. and radioactive):	No
Recycler of hazardous waste:	No
Transporter of hazardous waste:	No
Treater, storer or disposer of HW:	No
Underground injection activity:	No
On-site burner exemption:	No
Furnace exemption:	No
Used oil fuel burner:	No
Used oil processor:	No
User oil refiner:	No
Used oil fuel marketer to burner:	No
Used oil Specification marketer:	No
Used oil transfer facility:	No
Used oil transporter:	No

PARTY CITY CORPORATION #810 (Continued) **1024855393**

Violation Status: No violations found

D48 SE < 1/8 0.060 mi. 319 ft. | **PARTY CITY CORPORATION #810**
20740 STEVENS CREEK BLVD
CUPERTINO, CA 95014 | **CUPA Listings** **HAZNET** **HWTS** | **S119002655** **N/A**

Site 3 of 3 in cluster D

Relative: Lower

Actual: 253 ft.

CUPA SANTA CLARA:

Name:	PARTY CITY #810
Address:	20740 STEVENS CREEK BL
City,State,Zip:	CUPERTINO, CA 95014
Region:	SANTA CLARA
PE#:	2240
Program Description:	GENERATES < 10 GAL/YR
Latitude:	37.3219465
Longitude:	-122.0363512
Record ID:	PR0425187
Facility ID:	FA0283458

HAZNET:

Name:	PARTY CITY CORPORATION #810
Address:	20740 STEVENS CREEK BLVD
Address 2:	Not reported
City,State,Zip:	CUPERTINO, CA 950142149
Contact:	MARGARET CASTILLO
Telephone:	9734538600
Mailing Name:	Not reported
Mailing Address:	PO BOX 2513
Year:	2017
Gepaid:	CAL000417939
TSD EPA ID:	CAD008252405
CA Waste Code:	331 - Off-specification, aged or surplus organics
Disposal Method:	H061 - Fuel Blending Prior To Energy Recovery At Another Site
Tons:	0.062
Year:	2017
Gepaid:	CAL000417939
TSD EPA ID:	CAD097030993
CA Waste Code:	141 - Off-specification, aged or surplus inorganics
Disposal Method:	H141 - Storage, Bulking, And/Or Transfer Off Site--No Treatment/Reovery (H010-H129) Or (H131-H135)
Tons:	0.01
Year:	2017
Gepaid:	CAL000417939
TSD EPA ID:	CAD008252405
CA Waste Code:	343 - Unspecified organic liquid mixture
Disposal Method:	H061 - Fuel Blending Prior To Energy Recovery At Another Site
Tons:	0.0025
Year:	2017
Gepaid:	CAL000417939
TSD EPA ID:	CAD008252405
CA Waste Code:	331 - Off-specification, aged or surplus organics
Disposal Method:	H141 - Storage, Bulking, And/Or Transfer Off Site--No Treatment/Reovery (H010-H129) Or (H131-H135)

PARTY CITY CORPORATION #810 (Continued) **S119002655**

Tons: 0.0125

Additional Info:

Year:	2017
Gen EPA ID:	CAL000417939
Shipment Date:	20171010
Creation Date:	7/11/2018 18:32:18
Receipt Date:	20171020
Manifest ID:	017786856JJK
Trans EPA ID:	CAD028277036
Trans Name:	ASBURY ENVIRONMENTAL SERVICES
Trans 2 EPA ID:	Not reported
Trans 2 Name:	Not reported
TSDF EPA ID:	CAD008252405
Trans Name:	PACIFIC RESOURCE RECOVERY
TSDF Alt EPA ID:	Not reported
TSDF Alt Name:	Not reported
CA Waste Code:	343 - Unspecified organic liquid mixture
RCRA Code:	D001
Disposal Method:	H061 - Fuel Blending Prior To Energy Recovery At Another Site
Quantity Tons:	0.0025
Waste Quantity:	5
Quantity Unit:	P
Additional Code 1:	Not reported
Additional Code 2:	Not reported
Additional Code 3:	Not reported
Additional Code 4:	Not reported
Additional Code 5:	Not reported
Shipment Date:	20170726
Creation Date:	7/27/2018 18:30:12
Receipt Date:	20170815
Manifest ID:	017051361JJK
Trans EPA ID:	CAR000245050
Trans Name:	ECOTRANS RECYCLING
Trans 2 EPA ID:	CAR000009910
Trans 2 Name:	CALIFORNIA ENVIRONMENTAL & LITHO
TSDF EPA ID:	CAD008252405
Trans Name:	PACIFIC RESOURCE RECOVERY SERVICES
TSDF Alt EPA ID:	Not reported
TSDF Alt Name:	Not reported
CA Waste Code:	331 - Off-specification, aged, or surplus organics
RCRA Code:	Not reported
Disposal Method:	H061 - Fuel Blending Prior To Energy Recovery At Another Site
Quantity Tons:	0.0075
Waste Quantity:	15
Quantity Unit:	P
Additional Code 1:	Not reported
Additional Code 2:	Not reported
Additional Code 3:	Not reported
Additional Code 4:	Not reported
Additional Code 5:	Not reported
Shipment Date:	20170426
Creation Date:	7/24/2018 18:30:44

PARTY CITY CORPORATION #810 (Continued) **S119002655**

Receipt Date:	20170509
Manifest ID:	017051151JJK
Trans EPA ID:	CAR000245050
Trans Name:	ECOTRANS RECYCLING
Trans 2 EPA ID:	CAR000009910
Trans 2 Name:	CALIFORNIA EVNIRONMENTAL & LITHO
TSDF EPA ID:	CAD097030993
Trans Name:	US ECOLOGY-VERNON
TSDF Alt EPA ID:	Not reported
TSDF Alt Name:	Not reported
CA Waste Code:	141 - Off-specification, aged, or surplus inorganics
RCRA Code:	D002
Disposal Method:	H141 - Storage, Bulking, And/Or Transfer Off Site--No Treatment/Reovery (H010-H129) Or (H131-H135)
Quantity Tons:	0.005
Waste Quantity:	10
Quantity Unit:	P
Additional Code 1:	Not reported
Additional Code 2:	Not reported
Additional Code 3:	Not reported
Additional Code 4:	Not reported
Additional Code 5:	Not reported
Shipment Date:	20170418
Creation Date:	5/12/2018 18:31:53
Receipt Date:	20170425
Manifest ID:	017051134JJK
Trans EPA ID:	CAR000245050
Trans Name:	ECOTRANS RECYCLING
Trans 2 EPA ID:	CAR000009910
Trans 2 Name:	CALIFORNIA EVNIRONMENTAL & LITHO
TSDF EPA ID:	CAD008252405
Trans Name:	PACIFIC RESOURCE RECOVERY SERVICES
TSDF Alt EPA ID:	Not reported
TSDF Alt Name:	Not reported
CA Waste Code:	331 - Off-specification, aged, or surplus organics
RCRA Code:	Not reported
Disposal Method:	H141 - Storage, Bulking, And/Or Transfer Off Site--No Treatment/Reovery (H010-H129) Or (H131-H135)
Quantity Tons:	0.0075
Waste Quantity:	15
Quantity Unit:	P
Additional Code 1:	Not reported
Additional Code 2:	Not reported
Additional Code 3:	Not reported
Additional Code 4:	Not reported
Additional Code 5:	Not reported
Shipment Date:	20170418
Creation Date:	5/12/2018 18:31:53
Receipt Date:	20170425
Manifest ID:	017051134JJK
Trans EPA ID:	CAR000245050
Trans Name:	ECOTRANS RECYCLING
Trans 2 EPA ID:	CAR000009910
Trans 2 Name:	CALIFORNIA EVNIRONMENTAL & LITHO
TSDF EPA ID:	CAD008252405

PARTY CITY CORPORATION #810 (Continued) **S119002655**

Trans Name:	PACIFIC RESOURCE RECOVERY SERVICES
TSDF Alt EPA ID:	Not reported
TSDF Alt Name:	Not reported
CA Waste Code:	331 - Off-specification, aged, or surplus organics
RCRA Code:	D001
Disposal Method:	H061 - Fuel Blending Prior To Energy Recovery At Another Site
Quantity Tons:	0.005
Waste Quantity:	10
Quantity Unit:	P
Additional Code 1:	Not reported
Additional Code 2:	Not reported
Additional Code 3:	Not reported
Additional Code 4:	Not reported
Additional Code 5:	Not reported
Shipment Date:	20170418
Creation Date:	5/9/2018 18:32:07
Receipt Date:	20170425
Manifest ID:	017051127JJK
Trans EPA ID:	CAR000245050
Trans Name:	ECOTRANS RECYCLING
Trans 2 EPA ID:	CAR000009910
Trans 2 Name:	CALIFORNIA EVNIRONMENTAL & LITHO
TSDF EPA ID:	CAD097030993
Trans Name:	US ECOLOGY-VERNON
TSDF Alt EPA ID:	Not reported
TSDF Alt Name:	Not reported
CA Waste Code:	141 - Off-specification, aged, or surplus inorganics
RCRA Code:	D002
Disposal Method:	H141 - Storage, Bulking, And/Or Transfer Off Site--No Treatment/Reovery (H010-H129) Or (H131-H135)
Quantity Tons:	0.005
Waste Quantity:	10
Quantity Unit:	P
Additional Code 1:	Not reported
Additional Code 2:	Not reported
Additional Code 3:	Not reported
Additional Code 4:	Not reported
Additional Code 5:	Not reported
Shipment Date:	20170418
Creation Date:	5/12/2018 18:31:53
Receipt Date:	20170425
Manifest ID:	017051134JJK
Trans EPA ID:	CAR000245050
Trans Name:	ECOTRANS RECYCLING
Trans 2 EPA ID:	CAR000009910
Trans 2 Name:	CALIFORNIA EVNIRONMENTAL & LITHO
TSDF EPA ID:	CAD008252405
Trans Name:	PACIFIC RESOURCE RECOVERY SERVICES
TSDF Alt EPA ID:	Not reported
TSDF Alt Name:	Not reported
CA Waste Code:	331 - Off-specification, aged, or surplus organics
RCRA Code:	D001
Disposal Method:	H141 - Storage, Bulking, And/Or Transfer Off Site--No Treatment/Reovery (H010-H129) Or (H131-H135)
Quantity Tons:	0.005

PARTY CITY CORPORATION #810 (Continued) **S119002655**

Waste Quantity:	10
Quantity Unit:	P
Additional Code 1:	Not reported
Additional Code 2:	Not reported
Additional Code 3:	Not reported
Additional Code 4:	Not reported
Additional Code 5:	Not reported
Shipment Date:	20170306
Creation Date:	5/11/2018 18:33:30
Receipt Date:	20170313
Manifest ID:	017051010JJK
Trans EPA ID:	CAR000245050
Trans Name:	ECOTRANS RECYCLING
Trans 2 EPA ID:	CAR000009910
Trans 2 Name:	CALIFORNIA ENVIRONMENTAL & LITHO
TSDF EPA ID:	CAD008252405
Trans Name:	PACIFIC RESOURCE RECOVERY SERVICES
TSDF Alt EPA ID:	Not reported
TSDF Alt Name:	Not reported
CA Waste Code:	331 - Off-specification, aged, or surplus organics
RCRA Code:	Not reported
Disposal Method:	H061 - Fuel Blending Prior To Energy Recovery At Another Site
Quantity Tons:	0.0495
Waste Quantity:	15
Quantity Unit:	G
Additional Code 1:	Not reported
Additional Code 2:	Not reported
Additional Code 3:	Not reported
Additional Code 4:	Not reported
Additional Code 5:	Not reported

HWTS:

Name:	PARTY CITY CORPORATION #810
Address:	20740 STEVENS CREEK BLVD
Address 2:	Not reported
City,State,Zip:	CUPERTINO, CA 950142149
EPA ID:	CAL000417939
Inactive Date:	Not reported
Create Date:	06/09/2016
Last Act Date:	12/18/2019
Mailing Name:	Not reported
Mailing Address:	PO BOX 2513
Mailing Address 2:	Not reported
Mailing City,State,Zip:	TRUCKEE, CA 961602513
Owner Name:	PARTY CITY CORPORATION
Owner Address:	25 GREEN POND RD STE 1
Owner Address 2:	Not reported
Owner City,State,Zip:	ROCKAWAY, NJ 07866
Contact Name:	KATINA BERRY
Contact Address:	25 GREEN POND RD STE 1
Contact Address 2:	Not reported
City,State,Zip:	ROCKAWAY, NJ 07866

NAICS:

EPA ID:	CAL000417939
Create Date:	2016-06-09 11:40:26

PARTY CITY CORPORATION #810 (Continued) **S119002655**

NAICS Code:	45299
NAICS Description:	All Other General Merchandise Stores
Issued EPA ID Date:	2016-06-09 11:40:26
Inactive Date:	Not reported
Facility Name:	PARTY CITY CORPORATION #810
Facility Address:	20740 STEVENS CREEK BLVD
Facility Address 2:	Not reported
Facility City:	CUPERTINO
Facility County:	43
Facility State:	CA
Facility Zip:	950142149

E49 **CVS PHARMACY #16114** **CUPA Listings** **S121474268**
ENE **20745 STEVENS CREEK BL STE B** **N/A**
< 1/8 **CUPERTINO, CA 95014**
0.067 mi.
355 ft. **Site 1 of 7 in cluster E**

Relative:
Lower

Actual:
250 ft.

CUPA SANTA CLARA:

Name:	CVS PHARMACY #16114
Address:	20745 STEVENS CREEK BL STE B
City,State,Zip:	CUPERTINO, CA 95014
Region:	SANTA CLARA
PE#:	2205
Program Description:	GENERATES 100 KG YR TO <5 TONS/YR
Latitude:	37.324188
Longitude:	-122.036144
Record ID:	PR0390971
Facility ID:	FA0265039

E50 **CVS PHARMACY #16114** **RCRA-VSQG** **1018273706**
ENE **20745 STEVENS CREEK BLVD STE B** **FINDS** **CAR000258830**
< 1/8 **CUPERTINO, CA 95014** **ECHO**
0.067 mi.
355 ft. **Site 2 of 7 in cluster E**

Relative:
Lower

Actual:
250 ft.

RCRA-VSQG:

Date form received by agency:	2016-02-16 00:00:00.0
Facility name:	CVS PHARMACY #16114
Facility address:	20745 STEVENS CREEK BLVD STE B CUPERTINO, CA 95014
EPA ID:	CAR000258830
Mailing address:	ONE CVS DR WOONSOCKET, RI 95014
Contact:	NICOLE WILKINSON
Contact address:	ONE CVS DR MAIL CODE 2340 WOONSOCKET, CA
Contact country:	US
Contact telephone:	401-770-7132
Contact email:	NICOLE.WILKINSON@CVSHEALTH.COM
EPA Region:	09
Classification:	Conditionally Exempt Small Quantity Generator
Description:	Handler: generates 100 kg or less of hazardous waste per calendar month, and accumulates 1000 kg or less of hazardous waste at any time; or generates 1 kg or less of acutely hazardous waste per calendar

CVS PHARMACY #16114 (Continued) **1018273706**

month, and accumulates at any time: 1 kg or less of acutely hazardous waste; or 100 kg or less of any residue or contaminated soil, waste or other debris resulting from the cleanup of a spill, into or on any land or water, of acutely hazardous waste; or generates 100 kg or less of any residue or contaminated soil, waste or other debris resulting from the cleanup of a spill, into or on any land or water, of acutely hazardous waste during any calendar month, and accumulates at any time: 1 kg or less of acutely hazardous waste; or 100 kg or less of any residue or contaminated soil, waste or other debris resulting from the cleanup of a spill, into or on any land or water, of acutely hazardous waste

Owner/Operator Summary:

Owner/operator name:	PCG CUPERTINO LLC
Owner/operator address:	PENN ST EL SEGUNDO, CA 90245
Owner/operator country:	US
Owner/operator telephone:	401-770-7132
Owner/operator email:	Not reported
Owner/operator fax:	Not reported
Owner/operator extension:	Not reported
Legal status:	Private
Owner/Operator Type:	Owner
Owner/Op start date:	1962-08-01 00:00:00.
Owner/Op end date:	Not reported

Owner/operator name:	GARFIELD BEACH CVS LLC
Owner/operator address:	Not reported Not reported
Owner/operator country:	US
Owner/operator telephone:	Not reported
Owner/operator email:	Not reported
Owner/operator fax:	Not reported
Owner/operator extension:	Not reported
Legal status:	Private
Owner/Operator Type:	Operator
Owner/Op start date:	2015-12-16 00:00:00.
Owner/Op end date:	Not reported

Handler Activities Summary:

U.S. importer of hazardous waste:	No
Mixed waste (haz. and radioactive):	No
Recycler of hazardous waste:	No
Transporter of hazardous waste:	No
Treater, storer or disposer of HW:	No
Underground injection activity:	No
On-site burner exemption:	No
Furnace exemption:	No
Used oil fuel burner:	No
Used oil processor:	No
User oil refiner:	No
Used oil fuel marketer to burner:	No
Used oil Specification marketer:	No
Used oil transfer facility:	No
Used oil transporter:	No

CVS PHARMACY #16114 (Continued) **1018273706**

Hazardous Waste Summary:

. Waste code: 122
. Waste name: Alkaline solution without metals (pH > 12.5)

. Waste code: 123
. Waste name: Unspecified alkaline solution

. Waste code: 134
. Waste name: Aqueous solution with <10% total organic residues

. Waste code: 141
. Waste name: Off-specification, aged, or surplus inorganics

. Waste code: 181
. Waste name: Other inorganic solid waste

. Waste code: 214
. Waste name: Unspecified solvent mixture

. Waste code: 311
. Waste name: Pharmaceutical waste

. Waste code: 331
. Waste name: Off-specification, aged, or surplus organics

. Waste code: 352
. Waste name: Other organic solids

. Waste code: 541
. Waste name: Photochemicals / photo processing waste

. Waste code: 561
. Waste name: Detergent and soap

. Waste code: 791
. Waste name: Liquids with pH < 2

. Waste code: D001
. Waste name: IGNITABLE WASTE

. Waste code: D002
. Waste name: CORROSIVE WASTE

. Waste code: D007
. Waste name: CHROMIUM

. Waste code: D009
. Waste name: MERCURY

. Waste code: D010
. Waste name: SELENIUM

. Waste code: D011
. Waste name: SILVER

. Waste code: D024

CVS PHARMACY #16114 (Continued) **1018273706**

. Waste name: M-CRESOL

. Waste code: P001
. Waste name: 2H-1-BENZOPYRAN-2-ONE, 4-HYDROXY-3-(3-OXO-1-PHENYLBUTYL)-, & SALTS, WHEN PRESENT AT CONCENTRATIONS GREATER THAN 0.3% (OR) WARFARIN, & SALTS, WHEN PRESENT AT CONCENTRATIONS GREATER THAN 0.3%

. Waste code: U034
. Waste name: ACETALDEHYDE, TRICHLORO- (OR) CHLORAL

. Waste code: U044
. Waste name: CHLOROFORM (OR) METHANE, TRICHLORO-

. Waste code: U122
. Waste name: FORMALDEHYDE

. Waste code: U129
. Waste name: CYCLOHEXANE, 1,2,3,4,5,6-HEXACHLORO-, (1ALPHA, 2ALPHA, 3BETA, 4ALPHA, 5ALPHA, 6BETA)- (OR) LINDANE

. Waste code: U188
. Waste name: PHENOL

. Waste code: U201
. Waste name: 1,3-BENZENEDIOL (OR) RESORCINOL

. Waste code: U205
. Waste name: SELENIUM SULFIDE (OR) SELENIUM SULFIDE SES2 (R,T)

Violation Status: No violations found

FINDS:
Registry ID: 110067552776

Click Here:

Environmental Interest/Information System:
RCRAInfo is a national information system that supports the Resource Conservation and Recovery Act (RCRA) program through the tracking of events and activities related to facilities that generate, transport, and treat, store, or dispose of hazardous waste. RCRAInfo allows RCRA program staff to track the notification, permit, compliance, and corrective action activities required under RCRA.

Click this hyperlink while viewing on your computer to access additional FINDS: detail in the EDR Site Report.

ECHO:
Envid: 1018273706
Registry ID: 110067552776
DFR URL: http://echo.epa.gov/detailed-facility-report?fid=110067552776
Name: CVS PHARMACY #16114
Address: 20745 STEVENS CREEK BLVD STE B
City,State,Zip: CUPERTINO, CA 95014

E51
ENE
< 1/8
0.067 mi.
355 ft.

Relative:
Lower

Actual:
250 ft.

CVS PHARMACY #16114
20745 STEVENS CREEK BLVD STE B
CUPERTINO, CA 95014

Site 3 of 7 in cluster E

CERS HAZ WASTE
CHMIRS
CUPA Listings
EMI
HAZNET
HWTS

S104583919
N/A

CERS HAZ WASTE:

Name:	CVS PHARMACY #16114
Address:	20745 STEVENS CREEK BLVD STE B
City,State,Zip:	CUPERTINO, CA 95014
Site ID:	368311
CERS ID:	10668217
CERS Description:	Hazardous Waste Generator

Evaluation:

Eval General Type:	Other/Unknown
Eval Date:	12-28-2016
Violations Found:	No
Eval Type:	Other, not routine, done by local agency
Eval Notes:	Not reported
Eval Division:	Santa Clara County Environmental Health
Eval Program:	HW
Eval Source:	CERS

Affiliation:

Affiliation Type Desc:	Environmental Contact
Entity Name:	Verisk 3E, Regulatory Services/CVS
Entity Title:	Not reported
Affiliation Address:	3207 Grey Hawk Ct., Ste. 200
Affiliation City:	Carlsbad
Affiliation State:	CA
Affiliation Country:	Not reported
Affiliation Zip:	92010
Affiliation Phone:	Not reported

Affiliation Type Desc:	Legal Owner
Entity Name:	Garfield Beach CVS, L.L.C
Entity Title:	Not reported
Affiliation Address:	One CVS Drive
Affiliation City:	Woonsocket
Affiliation State:	RI
Affiliation Country:	United States
Affiliation Zip:	02895
Affiliation Phone:	(401) 765-1500

Affiliation Type Desc:	CUPA District
Entity Name:	Santa Clara County Environmental Health
Entity Title:	Not reported
Affiliation Address:	1555 Berger Drive, Suite 300
Affiliation City:	San Jose
Affiliation State:	CA
Affiliation Country:	Not reported
Affiliation Zip:	95112-2716
Affiliation Phone:	(408) 918-3400

Affiliation Type Desc:	Identification Signer
Entity Name:	Stephen Horn, Agent for Garfield Beach CVS, L.L.C.
Entity Title:	Regulatory Compliance Specialist, Verisk 3E

CVS PHARMACY #16114 (Continued) **S104583919**

Affiliation Address:	Not reported
Affiliation City:	Not reported
Affiliation State:	Not reported
Affiliation Country:	Not reported
Affiliation Zip:	Not reported
Affiliation Phone:	Not reported

Affiliation Type Desc:	Parent Corporation
Entity Name:	CVS Health
Entity Title:	Not reported
Affiliation Address:	Not reported
Affiliation City:	Not reported
Affiliation State:	Not reported
Affiliation Country:	Not reported
Affiliation Zip:	Not reported
Affiliation Phone:	Not reported

Affiliation Type Desc:	Document Preparer
Entity Name:	Stephen Horn, Agent for Garfield Beach CVS, L.L.C.
Entity Title:	Not reported
Affiliation Address:	Not reported
Affiliation City:	Not reported
Affiliation State:	Not reported
Affiliation Country:	Not reported
Affiliation Zip:	Not reported
Affiliation Phone:	Not reported

Affiliation Type Desc:	Facility Mailing Address
Entity Name:	Mailing Address
Entity Title:	Not reported
Affiliation Address:	CVS Health, Attn: Dianne E. Durand, Licensing, One CVS Drive G MC 1160
Affiliation City:	Woonsocket
Affiliation State:	RI
Affiliation Country:	Not reported
Affiliation Zip:	02895
Affiliation Phone:	Not reported

Affiliation Type Desc:	Operator
Entity Name:	Garfield Beach CVS, L.L.C
Entity Title:	Not reported
Affiliation Address:	Not reported
Affiliation City:	Not reported
Affiliation State:	Not reported
Affiliation Country:	Not reported
Affiliation Zip:	Not reported
Affiliation Phone:	(401) 765-1500

CHMIRS:

Name:	Not reported
Address:	20745 STEVENS CREEK BLVD
City,State,Zip:	CUPERTINO, CA
OES Incident Number:	7-1273
OES notification:	03/28/1997
OES Date:	Not reported
OES Time:	Not reported
Date Completed:	**Not reported**

CVS PHARMACY #16114 (Continued) **S104583919**

Property Use:	Not reported
Agency Id Number:	Not reported
Agency Incident Number:	Not reported
Time Notified:	Not reported
Time Completed:	Not reported
Surrounding Area:	Not reported
Estimated Temperature:	Not reported
Property Management:	Not reported
More Than Two Substances Involved?:	Not reported
Resp Agncy Personel # Of Decontaminated:	Not reported
Responding Agency Personel # Of Injuries:	Not reported
Responding Agency Personel # Of Fatalities:	Not reported
Others Number Of Decontaminated:	Not reported
Others Number Of Injuries:	Not reported
Others Number Of Fatalities:	Not reported
Vehicle Make/year:	Not reported
Vehicle License Number:	Not reported
Vehicle State:	Not reported
Vehicle Id Number:	Not reported
CA DOT PUC/ICC Number:	Not reported
Company Name:	Not reported
Reporting Officer Name/ID:	Not reported
Report Date:	Not reported
Facility Telephone:	Not reported
Waterway Involved:	No
Waterway:	Not reported
Spill Site:	Not reported
Cleanup By:	Target will arrange for cleanup
Containment:	Not reported
What Happened:	Not reported
Type:	Not reported
Measure:	Not reported
Other:	Not reported
Date/Time:	Not reported
Year:	1997
Agency:	Santa Clara Co Fire Dept
Incident Date:	3/28/199712:00:00 AM
Admin Agency:	Santa Clara County Health Department
Amount:	Not reported
Contained:	Yes
Site Type:	Other
E Date:	Not reported
Substance:	hydrochloric acid
Gallons:	2
Unknown:	0
Substance #2:	Not reported
Substance #3:	Not reported
Evacuations:	0
Number of Injuries:	0
Number of Fatalities:	0
#1 Pipeline:	Not reported
#2 Pipeline:	Not reported
#3 Pipeline:	Not reported
#1 Vessel >= 300 Tons:	Not reported
#2 Vessel >= 300 Tons:	Not reported
#3 Vessel >= 300 Tons:	Not reported
Evacs:	Not reported

CVS PHARMACY #16114 (Continued) **S104583919**

Injuries:	Not reported
Fatals:	Not reported
Comments:	Not reported
Description:	A container was placed on the shipping dock at a Target store, the container fell & broke releasing the substance. Target will arrange for the cleanup.

CUPA SANTA CLARA:

Name:	TARGET STORE #0323
Address:	20745 STEVENS CREEK BL
City,State,Zip:	CUPERTINO, CA 95014
Region:	SANTA CLARA
PE#:	2206
Program Description:	GENERATES 5 TO <25 TONS/YR
Latitude:	37.323105
Longitude:	-122.036003
Record ID:	PR0380895
Facility ID:	FA0259921

EMI:

Name:	TARGET STORE T-0323
Address:	20745 STEVENS CREEK BLVD
City,State,Zip:	CUPERTINO, CA 950140000
Year:	2006
County Code:	43
Air Basin:	SF
Facility ID:	17616
Air District Name:	BA
SIC Code:	5311
Air District Name:	BAY AREA AQMD
Community Health Air Pollution Info System:	Not reported
Consolidated Emission Reporting Rule:	Not reported
Total Organic Hydrocarbon Gases Tons/Yr:	.359
Reactive Organic Gases Tons/Yr:	.0328126
Carbon Monoxide Emissions Tons/Yr:	1.496
NOX - Oxides of Nitrogen Tons/Yr:	8.198
SOX - Oxides of Sulphur Tons/Yr:	.001
Particulate Matter Tons/Yr:	.024
Part. Matter 10 Micrometers and Smllr Tons/Yr:	.023856

Name:	TARGET STORE T-0323
Address:	20745 STEVENS CREEK BLVD
City,State,Zip:	CUPERTINO, CA 950140000
Year:	2007
County Code:	43
Air Basin:	SF
Facility ID:	17616
Air District Name:	BA
SIC Code:	5311
Air District Name:	BAY AREA AQMD
Community Health Air Pollution Info System:	Not reported
Consolidated Emission Reporting Rule:	Not reported
Total Organic Hydrocarbon Gases Tons/Yr:	.359
Reactive Organic Gases Tons/Yr:	.0328126
Carbon Monoxide Emissions Tons/Yr:	1.496

CVS PHARMACY #16114 (Continued) **S104583919**

NOX - Oxides of Nitrogen Tons/Yr:	8.198
SOX - Oxides of Sulphur Tons/Yr:	.001
Particulate Matter Tons/Yr:	.024
Part. Matter 10 Micrometers and Smllr Tons/Yr:	.023856

Name:	TARGET STORE T-0323
Address:	20745 STEVENS CREEK BLVD
City,State,Zip:	CUPERTINO, CA 95014
Year:	2008
County Code:	43
Air Basin:	SF
Facility ID:	17616
Air District Name:	BA
SIC Code:	5311
Air District Name:	BAY AREA AQMD
Community Health Air Pollution Info System:	Not reported
Consolidated Emission Reporting Rule:	Not reported
Total Organic Hydrocarbon Gases Tons/Yr:	3.57
Reactive Organic Gases Tons/Yr:	.326298
Carbon Monoxide Emissions Tons/Yr:	1.496
NOX - Oxides of Nitrogen Tons/Yr:	8.199
SOX - Oxides of Sulphur Tons/Yr:	.001
Particulate Matter Tons/Yr:	.024
Part. Matter 10 Micrometers and Smllr Tons/Yr:	.023856

Name:	TARGET STORE T-0323
Address:	20745 STEVENS CREEK BLVD
City,State,Zip:	CUPERTINO, CA 95014
Year:	2009
County Code:	43
Air Basin:	SF
Facility ID:	17616
Air District Name:	BA
SIC Code:	5311
Air District Name:	BAY AREA AQMD
Community Health Air Pollution Info System:	Not reported
Consolidated Emission Reporting Rule:	Not reported
Total Organic Hydrocarbon Gases Tons/Yr:	3.5699999999999998
Reactive Organic Gases Tons/Yr:	0.32629799999999998
Carbon Monoxide Emissions Tons/Yr:	1.496
NOX - Oxides of Nitrogen Tons/Yr:	8.1989999999999998
SOX - Oxides of Sulphur Tons/Yr:	0.001
Particulate Matter Tons/Yr:	0.0241448692152917
Part. Matter 10 Micrometers and Smllr Tons/Yr:	0.024

Name:	TARGET STORE T-0323
Address:	20745 STEVENS CREEK BLVD
City,State,Zip:	CUPERTINO, CA 95014
Year:	2010
County Code:	43
Air Basin:	SF
Facility ID:	17616
Air District Name:	BA
SIC Code:	5311
Air District Name:	BAY AREA AQMD
Community Health Air Pollution Info System:	Not reported
Consolidated Emission Reporting Rule:	Not reported

CVS PHARMACY #16114 (Continued) **S104583919**

Total Organic Hydrocarbon Gases Tons/Yr:	4.0000000000000001E-3
Reactive Organic Gases Tons/Yr:	0.0003656
Carbon Monoxide Emissions Tons/Yr:	0.002
NOX - Oxides of Nitrogen Tons/Yr:	8.9999999999999993E-3
SOX - Oxides of Sulphur Tons/Yr:	0
Particulate Matter Tons/Yr:	0
Part. Matter 10 Micrometers and Smllr Tons/Yr:	0

Name:	TARGET STORE T-0323
Address:	20745 STEVENS CREEK BLVD
City,State,Zip:	CUPERTINO, CA 95014
Year:	2011
County Code:	43
Air Basin:	SF
Facility ID:	17616
Air District Name:	BA
SIC Code:	5311
Air District Name:	BAY AREA AQMD
Community Health Air Pollution Info System:	Not reported
Consolidated Emission Reporting Rule:	Not reported
Total Organic Hydrocarbon Gases Tons/Yr:	0.004
Reactive Organic Gases Tons/Yr:	0.0003656
Carbon Monoxide Emissions Tons/Yr:	0.002
NOX - Oxides of Nitrogen Tons/Yr:	0.009
SOX - Oxides of Sulphur Tons/Yr:	0
Particulate Matter Tons/Yr:	0
Part. Matter 10 Micrometers and Smllr Tons/Yr:	0

Name:	TARGET STORE T-0323
Address:	20745 STEVENS CREEK BLVD
City,State,Zip:	CUPERTINO, CA 95014
Year:	2012
County Code:	43
Air Basin:	SF
Facility ID:	17616
Air District Name:	BA
SIC Code:	5311
Air District Name:	BAY AREA AQMD
Community Health Air Pollution Info System:	Not reported
Consolidated Emission Reporting Rule:	Not reported
Total Organic Hydrocarbon Gases Tons/Yr:	0.002
Reactive Organic Gases Tons/Yr:	0.0001828
Carbon Monoxide Emissions Tons/Yr:	0.001
NOX - Oxides of Nitrogen Tons/Yr:	0.003
SOX - Oxides of Sulphur Tons/Yr:	0
Particulate Matter Tons/Yr:	0
Part. Matter 10 Micrometers and Smllr Tons/Yr:	0

Name:	TARGET STORE T-0323
Address:	20745 STEVENS CREEK BLVD
City,State,Zip:	CUPERTINO, CA 95014
Year:	2013
County Code:	43
Air Basin:	SF
Facility ID:	17616
Air District Name:	BA
SIC Code:	5311

CVS PHARMACY #16114 (Continued) **S104583919**

Air District Name:	BAY AREA AQMD
Community Health Air Pollution Info System:	Not reported
Consolidated Emission Reporting Rule:	Not reported
Total Organic Hydrocarbon Gases Tons/Yr:	0.002
Reactive Organic Gases Tons/Yr:	0.0001828
Carbon Monoxide Emissions Tons/Yr:	0.001
NOX - Oxides of Nitrogen Tons/Yr:	0.003
SOX - Oxides of Sulphur Tons/Yr:	0
Particulate Matter Tons/Yr:	0
Part. Matter 10 Micrometers and Smllr Tons/Yr:	0

Name:	TARGET STORE T-0323
Address:	20745 STEVENS CREEK BLVD
City,State,Zip:	CUPERTINO, CA 95014
Year:	2014
County Code:	43
Air Basin:	SF
Facility ID:	17616
Air District Name:	BA
SIC Code:	5311
Air District Name:	BAY AREA AQMD
Community Health Air Pollution Info System:	Not reported
Consolidated Emission Reporting Rule:	Not reported
Total Organic Hydrocarbon Gases Tons/Yr:	0.000870936
Reactive Organic Gases Tons/Yr:	0
Carbon Monoxide Emissions Tons/Yr:	0.000361274
NOX - Oxides of Nitrogen Tons/Yr:	0.001979942
SOX - Oxides of Sulphur Tons/Yr:	3.23e-007
Particulate Matter Tons/Yr:	5.681e-006
Part. Matter 10 Micrometers and Smllr Tons/Yr:	5.681e-006

Name:	TARGET STORE T-0323
Address:	20745 STEVENS CREEK BLVD
City,State,Zip:	CUPERTINO, CA 95014
Year:	2015
County Code:	43
Air Basin:	SF
Facility ID:	17616
Air District Name:	BA
SIC Code:	5311
Air District Name:	BAY AREA AQMD
Community Health Air Pollution Info System:	Not reported
Consolidated Emission Reporting Rule:	Not reported
Total Organic Hydrocarbon Gases Tons/Yr:	0.000870936
Reactive Organic Gases Tons/Yr:	9.5486e-005
Carbon Monoxide Emissions Tons/Yr:	0.000361274
NOX - Oxides of Nitrogen Tons/Yr:	0.001979942
SOX - Oxides of Sulphur Tons/Yr:	3.23e-007
Particulate Matter Tons/Yr:	5.681e-006
Part. Matter 10 Micrometers and Smllr Tons/Yr:	5.681e-006

Name:	TARGET STORE T-0323
Address:	20745 STEVENS CREEK BLVD
City,State,Zip:	CUPERTINO, CA 95014
Year:	2016
County Code:	43
Air Basin:	SF

CVS PHARMACY #16114 (Continued) **S104583919**

Facility ID:	17616
Air District Name:	BA
SIC Code:	5311
Air District Name:	BAY AREA AQMD
Community Health Air Pollution Info System:	Not reported
Consolidated Emission Reporting Rule:	Not reported
Total Organic Hydrocarbon Gases Tons/Yr:	0.000416852
Reactive Organic Gases Tons/Yr:	3.88089212e-005
Carbon Monoxide Emissions Tons/Yr:	0.000172915
NOX - Oxides of Nitrogen Tons/Yr:	0.000947651
SOX - Oxides of Sulphur Tons/Yr:	1.55e-007
Particulate Matter Tons/Yr:	2.719e-006
Part. Matter 10 Micrometers and Smllr Tons/Yr:	2.719e-006

Name:	TARGET STORE T-0323
Address:	20745 STEVENS CREEK BLVD
City,State,Zip:	CUPERTINO, CA 95014
Year:	2017
County Code:	43
Air Basin:	SF
Facility ID:	17616
Air District Name:	BA
SIC Code:	5311
Air District Name:	BAY AREA AQMD
Community Health Air Pollution Info System:	Not reported
Consolidated Emission Reporting Rule:	Not reported
Total Organic Hydrocarbon Gases Tons/Yr:	0.000416852
Reactive Organic Gases Tons/Yr:	3.88089212e-005
Carbon Monoxide Emissions Tons/Yr:	0.000172915
NOX - Oxides of Nitrogen Tons/Yr:	0.000947651
SOX - Oxides of Sulphur Tons/Yr:	1.55e-007
Particulate Matter Tons/Yr:	2.719e-006
Part. Matter 10 Micrometers and Smllr Tons/Yr:	2.719e-006

HAZNET:

Name:	CVS PHARMACY #16114
Address:	20745 STEVENS CREEK BLVD STE B
Address 2:	Not reported
City,State,Zip:	CUPERTINO, CA 950142123
Contact:	NICOLE WILKINSON
Telephone:	4017707132
Mailing Name:	Not reported
Mailing Address:	1 CVS DR

Year:	2016
Gepaid:	CAR000258830
TSD EPA ID:	INR000110197
CA Waste Code:	311 - Pharmaceutical waste
Disposal Method:	H141 - Storage, Bulking, And/Or Transfer Off Site--No Treatment/Reovery (H010-H129) Or (H131-H135)
Tons:	0.0015

Year:	2016
Gepaid:	CAR000258830
TSD EPA ID:	NVD980895338
CA Waste Code:	311 - Pharmaceutical waste
Disposal Method:	H141 - Storage, Bulking, And/Or Transfer Off Site--No

CVS PHARMACY #16114 (Continued) **S104583919**

	Treatment/Reovery (H010-H129) Or (H131-H135)
Tons:	0.013

HWTS:

Name:	CVS PHARMACY #16114
Address:	20745 STEVENS CREEK BLVD STE B
Address 2:	Not reported
City,State,Zip:	CUPERTINO, CA 950142123
EPA ID:	CAR000258830
Inactive Date:	Not reported
Create Date:	03/22/2016
Last Act Date:	07/21/2017
Mailing Name:	Not reported
Mailing Address:	1 CVS DR - MC 1160
Mailing Address 2:	Not reported
Mailing City,State,Zip:	WOONSOCKET, RI 02895
Owner Name:	LONGS DRUG STORES CALIFORNIA LLC
Owner Address:	1 CVS DR
Owner Address 2:	Not reported
Owner City,State,Zip:	WOONSOCKET, RI 02895
Contact Name:	NICOLE WILKINSON
Contact Address:	1 CVS DRIVE
Contact Address 2:	MAIL CODE 2340
City,State,Zip:	WOONSOCKET, RI 028956146

NAICS:

EPA ID:	CAR000258830
Create Date:	2016-03-22 08:20:59
NAICS Code:	44611
NAICS Description:	Pharmacies and Drug Stores
Issued EPA ID Date:	2016-03-22 08:20:59
Inactive Date:	Not reported
Facility Name:	CVS PHARMACY #16114
Facility Address:	20745 STEVENS CREEK BLVD STE B
Facility Address 2:	Not reported
Facility City:	CUPERTINO
Facility County:	43
Facility State:	CA
Facility Zip:	950142123

E52 **FIRESTONE # 3655** **HIST UST** **1000223026**
ENE **20745 STEVENS CREEK BVD.** **N/A**
< 1/8 **CUPERTINO, CA 95014**
0.067 mi.
355 ft. **Site 4 of 7 in cluster E**

Relative:
Lower

Actual:
250 ft.

HIST UST:

Name:	FIRESTONE # 3655
Address:	20745 STEVENS CREEK BVD.
City,State,Zip:	CUPERTINO, CA 95014
File Number:	Not reported
URL:	Not reported
Region:	STATE
Facility ID:	00000005838
Facility Type:	Other
Other Type:	AUTO SVC. CENTER

FIRESTONE # 3655 (Continued) **1000223026**

Contact Name:	VERNON BELL
Telephone:	4082578313
Owner Name:	FIRESTONE TIRE & RUBBER CO
Owner Address:	1200 FIRESTONE PARKWAY
Owner City,St,Zip:	AKRON, OH 44317
Total Tanks:	0001
Tank Num:	001
Container Num:	1
Year Installed:	1981
Tank Capacity:	00000500
Tank Used for:	WASTE
Type of Fuel:	WASTE OIL
Container Construction Thickness:	Not reported
Leak Detection:	Visual

E53
ENE
< 1/8
0.067 mi.
355 ft.

QUALEX (INSIDE TARGET #323) **CUPA Listings** **S121472933**
20745 STEVENS CREEK BL **N/A**
CUPERTINO, CA 95014

Site 5 of 7 in cluster E

Relative:
Lower

Actual:
250 ft.

CUPA SANTA CLARA:

Name:	QUALEX (INSIDE TARGET #323)
Address:	20745 STEVENS CREEK BL
City,State,Zip:	CUPERTINO, CA 95014
Region:	SANTA CLARA
PE#:	2272
Program Description:	SILVER WASTE ONLY 100+ KG/YR & < 100 KG/MO
Latitude:	37.323105
Longitude:	-122.036003
Record ID:	PR0374812
Facility ID:	FA0256664

E54
ENE
< 1/8
0.067 mi.
355 ft.

T0323 CUPERTINO **CERS HAZ WASTE** **S121791337**
20745 STEVENS CREEK BLVD **NPDES** **N/A**
CUPERTINO, CA 95014 **CIWQS**
CERS

Site 6 of 7 in cluster E

Relative:
Lower

Actual:
250 ft.

CERS HAZ WASTE:

Name:	TARGET T0323
Address:	20745 STEVENS CREEK BL
City,State,Zip:	CUPERTINO, CA 95014
Site ID:	73915
CERS ID:	10349083
CERS Description:	Hazardous Waste Generator

NPDES:

Name:	T0323 CUPERTINO
Address:	20745 STEVENS CREEK BLVD
City,State,Zip:	CUPERTINO, CA 95014
Facility Status:	Not reported
NPDES Number:	Not reported
Region:	Not reported
Agency Number:	Not reported

T0323 CUPERTINO (Continued) **S121791337**

Regulatory Measure ID:	Not reported
Place ID:	Not reported
Order Number:	Not reported
WDID:	2 43C386199
Regulatory Measure Type:	Construction
Program Type:	Not reported
Adoption Date Of Regulatory Measure:	Not reported
Effective Date Of Regulatory Measure:	Not reported
Termination Date Of Regulatory Measure:	Not reported
Expiration Date Of Regulatory Measure:	Not reported
Discharge Address:	Not reported
Discharge Name:	Not reported
Discharge City:	Not reported
Discharge State:	Not reported
Discharge Zip:	Not reported
Status:	Active
Status Date:	03/05/2019
Operator Name:	Target Corporation
Operator Address:	Not reported
Operator City:	Not reported
Operator State:	Not reported
Operator Zip:	Not reported

Name:	T0323 CUPERTINO
Address:	20745 STEVENS CREEK BLVD
City,State,Zip:	CUPERTINO, CA 95014
Facility Status:	Active
NPDES Number:	CAS000002
Region:	2
Agency Number:	0
Regulatory Measure ID:	505922
Place ID:	Not reported
Order Number:	2009-0009-DWQ
WDID:	2 43C386199
Regulatory Measure Type:	Enrollee
Program Type:	Construction
Adoption Date Of Regulatory Measure:	Not reported
Effective Date Of Regulatory Measure:	03/05/2019
Termination Date Of Regulatory Measure:	Not reported
Expiration Date Of Regulatory Measure:	Not reported
Discharge Address:	111 PO Box
Discharge Name:	Target Corporation
Discharge City:	Minneapolis
Discharge State:	Minnesota
Discharge Zip:	55440
Status:	Not reported
Status Date:	Not reported
Operator Name:	Not reported
Operator Address:	Not reported
Operator City:	Not reported
Operator State:	Not reported
Operator Zip:	Not reported

CIWQS:

Name:	T0323 CUPERTINO
Address:	20745 STEVENS CREEK BLVD
City,State,Zip:	CUPERTINO, CA 95014

T0323 CUPERTINO (Continued) **S121791337**

Agency:	Target Corporation
Agency Address:	111 PO Box, Minneapolis, MN 55440
Place/Project Type:	Construction - Commercial
SIC/NAICS:	Not reported
Region:	2
Program:	CONSTW
Regulatory Measure Status:	Active
Regulatory Measure Type:	Storm water construction
Order Number:	2009-0009-DWQ
WDID:	2 43C386199
NPDES Number:	CAS000002
Adoption Date:	Not reported
Effective Date:	03/05/2019
Termination Date:	Not reported
Expiration/Review Date:	Not reported
Design Flow:	Not reported
Major/Minor:	Not reported
Complexity:	Not reported
TTWQ:	Not reported
Enforcement Actions within 5 years:	0
Violations within 5 years:	0
Latitude:	37.32461
Longitude:	-122.03598

CERS:

Name:	T0323 CUPERTINO
Address:	20745 STEVENS CREEK BLVD
City,State,Zip:	CUPERTINO, CA 95014
Site ID:	543816
CERS ID:	870356
CERS Description:	Construction Storm Water

Affiliation:

Affiliation Type Desc:	Owner/Operator
Entity Name:	Target Corporation
Entity Title:	Operator
Affiliation Address:	111 PO Box
Affiliation City:	Minneapolis
Affiliation State:	MN
Affiliation Country:	Not reported
Affiliation Zip:	55440
Affiliation Phone:	Not reported

Name:	TARGET T0323
Address:	20745 STEVENS CREEK BL
City,State,Zip:	CUPERTINO, CA 95014
Site ID:	73915
CERS ID:	10349083
CERS Description:	Chemical Storage Facilities

Violations:

Site ID:	73915
Site Name:	TARGET T0323
Violation Date:	12-27-2017
Citation:	22 CCR 12 66262.23(a)(4) - California Code of Regulations, Title 22, Chapter 12, Section(s) 66262.23(a)(4)
Violation Description:	Failure to send a legible copy of each hazardous waste manifest to the

T0323 CUPERTINO (Continued) **S121791337**

	Department within 30 days of each shipment of hazardous waste.
Violation Notes:	Returned to compliance on 01/26/2018. According to the hazardous waste tracking system the following hazardous waste manifests were not submitted to DTSC as required: -010007736FLE, shipped on 9/28/16 -009882594FLE, shipped on 8/30/16 -006169383FLE, shipped on 8/2/16 -008100012FLE, shipped on 7/7/16 -009527889FLE, shipped on 3/18/16
Violation Division:	Santa Clara County Environmental Health
Violation Program:	HW
Violation Source:	CERS
Site ID:	73915
Site Name:	TARGET T0323
Violation Date:	12-27-2017
Citation:	22 CCR 12 66262.34(f) - California Code of Regulations, Title 22, Chapter 12, Section(s) 66262.34(f)
Violation Description:	Failure to properly label hazardous waste accumulation containers and portable tanks with the following requirements: "Hazardous Waste", name and address of the generator, physical and chemical characteristics of the Hazardous Waste, and starting accumulation date.
Violation Notes:	Returned to compliance on 01/26/2018. Janitorial staff generates small quantities of hazardous waste that per Target's internal policy should be containerized in an ESIM bin (with a proper hazardous waste label) located in the janitorial room. Observed hazardous wasste being in this room being stored in a small cardboard box without any hazardous waste markings.
Violation Division:	Santa Clara County Environmental Health
Violation Program:	HW
Violation Source:	CERS

Evaluation:

Eval General Type:	Compliance Evaluation Inspection
Eval Date:	12-27-2017
Violations Found:	Yes
Eval Type:	Routine done by local agency
Eval Notes:	On-site to conduct a hazardous waste inspection. Facility is a retail store. Hazardous waste is generated in the form of damaged, discarded, returned, or other non-saleable merchandise and is stored in an area of the warehouse designated ESIM (environmentally sensitive item management). At time of inspection the following hazardous waste was observed on-site: -State-regulated waste: 1 x small tote bin -Flammable Aerosol/Toxic: 1 x small tote bin -Corrosive Basic: 1 x small tote bin Non-saleable merchandise is collected from guest services and placed in a sort bin(s) in the ESIM area. Each day staff utilizes a "smart sort" system (scanner linked to an external database) to sort hazardous waste by hazard classification. Additionally, all waste items are placed in individual plastic bags to prevent spills. Ink cartridges are managed through a exchange program with Lexmark. A facilities manager performs minor changes-out of fluorescent tubes with all spent tubes [Truncated]
Eval Division:	Santa Clara County Environmental Health
Eval Program:	HW
Eval Source:	CERS
Eval General Type:	Compliance Evaluation Inspection
Eval Date:	12-17-2015
Violations Found:	No

T0323 CUPERTINO (Continued) **S121791337**

Eval Type:	Routine done by local agency
Eval Notes:	Occupancy ID: 13053
Eval Division:	Santa Clara County Fire Department
Eval Program:	HMRRP
Eval Source:	CERS

Affiliation:

Affiliation Type Desc:	Identification Signer
Entity Name:	Steve Musser
Entity Title:	Sr. Compliance Director
Affiliation Address:	Not reported
Affiliation City:	Not reported
Affiliation State:	Not reported
Affiliation Country:	Not reported
Affiliation Zip:	Not reported
Affiliation Phone:	Not reported

Affiliation Type Desc:	Legal Owner
Entity Name:	Target Corporation
Entity Title:	Not reported
Affiliation Address:	PO Box 111
Affiliation City:	Minneapolis
Affiliation State:	MN
Affiliation Country:	United States
Affiliation Zip:	55440
Affiliation Phone:	(800) 587-2228

Affiliation Type Desc:	Parent Corporation
Entity Name:	Target Corporate Office Headquarters
Entity Title:	Not reported
Affiliation Address:	Not reported
Affiliation City:	Not reported
Affiliation State:	Not reported
Affiliation Country:	Not reported
Affiliation Zip:	Not reported
Affiliation Phone:	Not reported

Affiliation Type Desc:	Property Owner
Entity Name:	Target Corporation
Entity Title:	Not reported
Affiliation Address:	PO Box 111
Affiliation City:	MINNEAPOLIS
Affiliation State:	MN
Affiliation Country:	United States
Affiliation Zip:	55440
Affiliation Phone:	(800) 587-2228

Affiliation Type Desc:	Environmental Contact
Entity Name:	Environmental Compliance
Entity Title:	Not reported
Affiliation Address:	PO Box 111
Affiliation City:	Minneapolis
Affiliation State:	MN
Affiliation Country:	Not reported
Affiliation Zip:	55440
Affiliation Phone:	Not reported

T0323 CUPERTINO (Continued) **S121791337**

Affiliation Type Desc:	Facility Mailing Address
Entity Name:	Mailing Address
Entity Title:	Not reported
Affiliation Address:	PO Box 111
Affiliation City:	Minneapolis
Affiliation State:	MN
Affiliation Country:	Not reported
Affiliation Zip:	55440
Affiliation Phone:	Not reported

Affiliation Type Desc:	Operator
Entity Name:	Target Corporation
Entity Title:	Not reported
Affiliation Address:	Not reported
Affiliation City:	Not reported
Affiliation State:	Not reported
Affiliation Country:	Not reported
Affiliation Zip:	Not reported
Affiliation Phone:	(800) 587-2228

Affiliation Type Desc:	CUPA District
Entity Name:	Santa Clara County Environmental Health
Entity Title:	Not reported
Affiliation Address:	1555 Berger Drive, Suite 300
Affiliation City:	San Jose
Affiliation State:	CA
Affiliation Country:	Not reported
Affiliation Zip:	95112-2716
Affiliation Phone:	(408) 918-3400

Affiliation Type Desc:	Document Preparer
Entity Name:	Nathan White
Entity Title:	Not reported
Affiliation Address:	Not reported
Affiliation City:	Not reported
Affiliation State:	Not reported
Affiliation Country:	Not reported
Affiliation Zip:	Not reported
Affiliation Phone:	Not reported

E55 **TARGET STORE T0323** **RCRA-LQG** **1001481030**
ENE **20745 STEVENS CREEK BLVD** **FINDS** **CAR000050864**
< 1/8 **CUPERTINO, CA 95014** **ECHO**
0.067 mi.
355 ft. **Site 7 of 7 in cluster E**

Relative:
Lower

Actual:
250 ft.

RCRA-LQG:

Date form received by agency:	2018-02-01 00:00:00.0
Facility name:	TARGET STORE T0323
Facility address:	20745 STEVENS CREEK BLVD CUPERTINO, CA 95014-0000
EPA ID:	CAR000050864
Mailing address:	PO BOX 111 MINNEAPOLIS, MN 55440
Contact:	STEVE MUSSER
Contact address:	PO BOX 111 MINNEAPOLIS, MN 55440

TARGET STORE T0323 (Continued) **1001481030**

Contact country:	US
Contact telephone:	800-587-2228
Contact email:	POC@TARGET.COM
EPA Region:	09
Classification:	Large Quantity Generator
Description:	Handler: generates 1,000 kg or more of hazardous waste during any calendar month; or generates more than 1 kg of acutely hazardous waste during any calendar month; or generates more than 100 kg of any residue or contaminated soil, waste or other debris resulting from the cleanup of a spill, into or on any land or water, of acutely hazardous waste during any calendar month; or generates 1 kg or less of acutely hazardous waste during any calendar month, and accumulates more than 1 kg of acutely hazardous waste at any time; or generates 100 kg or less of any residue or contaminated soil, waste or other debris resulting from the cleanup of a spill, into or on any land or water, of acutely hazardous waste during any calendar month, and accumulates more than 100 kg of that material at any time

Owner/Operator Summary:

Owner/operator name:	TARGET CORPORATION
Owner/operator address:	PO BOX 111 MINNEAPOLIS, MN 55440
Owner/operator country:	US
Owner/operator telephone:	800-587-2228
Owner/operator email:	POC@TARGET.COM
Owner/operator fax:	Not reported
Owner/operator extension:	Not reported
Legal status:	Private
Owner/Operator Type:	Operator
Owner/Op start date:	1987-10-28 00:00:00.
Owner/Op end date:	Not reported

Owner/operator name:	TARGET CORPORATION
Owner/operator address:	PO BOX 111 MINNEAPOLIS, MN 55440
Owner/operator country:	US
Owner/operator telephone:	800-587-2228
Owner/operator email:	POC@TARGET.COM
Owner/operator fax:	Not reported
Owner/operator extension:	Not reported
Legal status:	Private
Owner/Operator Type:	Owner
Owner/Op start date:	1987-10-28 00:00:00.
Owner/Op end date:	Not reported

Handler Activities Summary:

U.S. importer of hazardous waste:	No
Mixed waste (haz. and radioactive):	No
Recycler of hazardous waste:	No
Transporter of hazardous waste:	No
Treater, storer or disposer of HW:	No
Underground injection activity:	No
On-site burner exemption:	No
Furnace exemption:	No
Used oil fuel burner:	No
Used oil processor:	No

TARGET STORE T0323 (Continued) **1001481030**

User oil refiner: No
Used oil fuel marketer to burner: No
Used oil Specification marketer: No
Used oil transfer facility: No
Used oil transporter: No

Historical Generators:

Date form received by agency: 2016-02-11 00:00:00.0
Site name: TARGET STORE T0323
Classification: Large Quantity Generator

Date form received by agency: 2014-03-01 00:00:00.0
Site name: TARGET STORE T0323
Classification: Small Quantity Generator

Date form received by agency: 2006-01-25 00:00:00.0
Site name: TARGET STORE NO 0323 HAUL SITE
Classification: Small Quantity Generator

Date form received by agency: 1999-04-05 00:00:00.0
Site name: QUALEX TARGET NO 0323
Classification: Small Quantity Generator

Hazardous Waste Summary:

. Waste code: 121
. Waste name: Alkaline solution (pH >12.5) with metals (antimony, arsenic, barium, beryllium, cadmium, chromium, cobalt, copper, lead, mercury, molybdenum, nickel, selenium, silver, thallium, vanadium, and zinc)

. Waste code: 122
. Waste name: Alkaline solution without metals (pH > 12.5)

. Waste code: 141
. Waste name: Off-specification, aged, or surplus inorganics

. Waste code: 181
. Waste name: Other inorganic solid waste

. Waste code: 331
. Waste name: Off-specification, aged, or surplus organics

. Waste code: 791
. Waste name: Liquids with pH < 2

. Waste code: 792
. Waste name: Liquids with pH < 2 with metals

. Waste code: D000
. Waste name: Not Defined

. Waste code: D001
. Waste name: IGNITABLE WASTE

. Waste code: D002
. Waste name: CORROSIVE WASTE

TARGET STORE T0323 (Continued) **1001481030**

. Waste code: D003
. Waste name: REACTIVE WASTE

. Waste code: D004
. Waste name: ARSENIC

. Waste code: D005
. Waste name: BARIUM

. Waste code: D006
. Waste name: CADMIUM

. Waste code: D007
. Waste name: CHROMIUM

. Waste code: D008
. Waste name: LEAD

. Waste code: D009
. Waste name: MERCURY

. Waste code: D010
. Waste name: SELENIUM

. Waste code: D011
. Waste name: SILVER

. Waste code: D016
. Waste name: 2,4-D (2,4-DICHLOROPHENOXYACETIC ACID)

. Waste code: D018
. Waste name: BENZENE

. Waste code: D024
. Waste name: M-CRESOL

. Waste code: D026
. Waste name: CRESOL

. Waste code: D027
. Waste name: 1,4-DICHLOROBENZENE

. Waste code: D028
. Waste name: 1,2-DICHLOROETHANE

. Waste code: D035
. Waste name: METHYL ETHYL KETONE

. Waste code: D039
. Waste name: TETRACHLOROETHYLENE

. Waste code: P001
. Waste name: 2H-1-BENZOPYRAN-2-ONE, 4-HYDROXY-3-(3-OXO-1-PHENYLBUTYL)-, & SALTS, WHEN PRESENT AT CONCENTRATIONS GREATER THAN 0.3% (OR) WARFARIN, & SALTS, WHEN PRESENT AT CONCENTRATIONS GREATER THAN 0.3%

. Waste code: P042

TARGET STORE T0323 (Continued) **1001481030**

. Waste name: 1,2-BENZENEDIOL, 4-[1-HYDROXY-2-(METHYLAMINO)ETHYL]-, (R)- (OR) EPINEPHRINE

. Waste code: P075
. Waste name: NICOTINE, & SALTS (OR) PYRIDINE, 3-(1-METHYL-2-PYRROLIDINYL)-,(S)-, & SALTS

. Waste code: P081
. Waste name: 1,2,3-PROPANETRIOL, TRINITRATE (R) (OR) NITROGLYCERINE (R)

. Waste code: U002
. Waste name: 2-PROPANONE (I) (OR) ACETONE (I)

. Waste code: U034
. Waste name: ACETALDEHYDE, TRICHLORO- (OR) CHLORAL

. Waste code: U035
. Waste name: BENZENEBUTANOIC ACID, 4-[BIS(2-CHLOROETHYL)AMINO]- (OR) CHLORAMBUCIL

. Waste code: U044
. Waste name: CHLOROFORM (OR) METHANE, TRICHLORO-

. Waste code: U058
. Waste name: 2H-1,3,2-OXAZAPHOSPHORIN-2-AMINE, N,N-BIS(2-CHLOROETHYL)TETRAHYDRO-, 2-OXIDE (OR) CYCLOPHOSPHAMIDE

. Waste code: U072
. Waste name: BENZENE, 1,4-DICHLORO- (OR) P-DICHLOROBENZENE

. Waste code: U122
. Waste name: FORMALDEHYDE

. Waste code: U129
. Waste name: CYCLOHEXANE, 1,2,3,4,5,6-HEXACHLORO-, (1ALPHA, 2ALPHA, 3BETA, 4ALPHA, 5ALPHA, 6BETA)- (OR) LINDANE

. Waste code: U150
. Waste name: L-PHENYLALANINE, 4-[BIS(2-CHLOROETHYL)AMINO]- (OR) MELPHALAN

. Waste code: U154
. Waste name: METHANOL (I) (OR) METHYL ALCOHOL (I)

. Waste code: U188
. Waste name: PHENOL

. Waste code: U200
. Waste name: RESERPINE (OR) YOHIMBAN-16-CARBOXYLIC ACID, 11,17-DIMETHOXY-18-[(3,4,5-TRIMETHOXYBENZOYL)OXY]-, METHYL ESTER, (3BETA, 16BETA, 17ALPHA, 18BETA, 20ALPHA)-

. Waste code: U201
. Waste name: 1,3-BENZENEDIOL (OR) RESORCINOL

. Waste code: U279
. Waste name: CARBARYL (OR) 1-NAPHTHALENOL, METHYLCARBAMATE

TARGET STORE T0323 (Continued) **1001481030**

Biennial Reports:

Last Biennial Reporting Year: 2017

Annual Waste Handled:

Waste code: D001
Waste name: IGNITABLE HAZARDOUS WASTES ARE THOSE WASTES WHICH HAVE A FLASHPOINT OF LESS THAN 140 DEGREES FAHRENHEIT AS DETERMINED BY A PENSKY-MARTENS CLOSED CUP FLASH POINT TESTER. ANOTHER METHOD OF DETERMINING THE FLASH POINT OF A WASTE IS TO REVIEW THE MATERIAL SAFETY DATA SHEET, WHICH CAN BE OBTAINED FROM THE MANUFACTURER OR DISTRIBUTOR OF THE MATERIAL. LACQUER THINNER IS AN EXAMPLE OF A COMMONLY USED SOLVENT WHICH WOULD BE CONSIDERED AS IGNITABLE HAZARDOUS WASTE.
Amount (Lbs): 1865

Waste code: D002
Waste name: A WASTE WHICH HAS A PH OF LESS THAN 2 OR GREATER THAN 12.5 IS CONSIDERED TO BE A CORROSIVE HAZARDOUS WASTE. SODIUM HYDROXIDE, A CAUSTIC SOLUTION WITH A HIGH PH, IS OFTEN USED BY INDUSTRIES TO CLEAN OR DEGREASE PARTS. HYDROCHLORIC ACID, A SOLUTION WITH A LOW PH, IS USED BY MANY INDUSTRIES TO CLEAN METAL PARTS PRIOR TO PAINTING. WHEN THESE CAUSTIC OR ACID SOLUTIONS BECOME CONTAMINATED AND MUST BE DISPOSED, THE WASTE WOULD BE A CORROSIVE HAZARDOUS WASTE.
Amount (Lbs): 367

Waste code: D004
Waste name: ARSENIC
Amount (Lbs): 124

Waste code: D005
Waste name: BARIUM
Amount (Lbs): 1288

Waste code: D007
Waste name: CHROMIUM
Amount (Lbs): 1288

Waste code: D008
Waste name: LEAD
Amount (Lbs): 10

Waste code: D009
Waste name: MERCURY
Amount (Lbs): 125

Waste code: D010
Waste name: SELENIUM
Amount (Lbs): 124

Waste code: D011
Waste name: SILVER
Amount (Lbs): 1288

Waste code: D016
Waste name: 2,4-D
Amount (Lbs): 124

Waste code: D018

TARGET STORE T0323 (Continued) **1001481030**

Waste name: BENZENE
Amount (Lbs): 1164

Waste code: D024
Waste name: M-CRESOL
Amount (Lbs): 124

Waste code: D026
Waste name: CRESOL
Amount (Lbs): 124

Waste code: D035
Waste name: METHYL ETHYL KETONE
Amount (Lbs): 1816

Waste code: P001
Waste name: 2H-1-BENZOPYRAN-2-ONE, 4-HYDROXY-3-(3-OXO-1-PHENYLBUTYL)-, & SALTS, WHEN PRESENT AT CONCENTRATIONS GREATER THAN 0.3%
Amount (Lbs): 60

Waste code: P075
Waste name: NICOTINE, & SALTS
Amount (Lbs): 60

Waste code: U002
Waste name: ACETONE (I)
Amount (Lbs): 1164

Waste code: U035
Waste name: BENZENEBUTANOIC ACID, 4-[BIS(2-CHLOROETHYL)AMINO]-
Amount (Lbs): 124

Waste code: U044
Waste name: CHLOROFORM
Amount (Lbs): 124

Waste code: U154
Waste name: METHANOL (I)
Amount (Lbs): 1164

Violation Status: No violations found

FINDS:
Registry ID: 110002927325

Click Here:

Environmental Interest/Information System:
California Hazardous Waste Tracking System - Datamart (HWTS-DATAMART) provides California with information on hazardous waste shipments for generators, transporters, and treatment, storage, and disposal facilities.
RCRAInfo is a national information system that supports the Resource Conservation and Recovery Act (RCRA) program through the tracking of events and activities related to facilities that generate, transport, and treat, store, or dispose of hazardous waste. RCRAInfo allows RCRA program staff to track the notification, permit, compliance, and

TARGET STORE T0323 (Continued) **1001481030**

corrective action activities required under RCRA.
STATE MASTER
HAZARDOUS WASTE BIENNIAL REPORTER

Click this hyperlink while viewing on your computer to access additional FINDS: detail in the EDR Site Report.

ECHO:

Envid:	1001481030
Registry ID:	110002927325
DFR URL:	http://echo.epa.gov/detailed-facility-report?fid=110002927325
Name:	TARGET STORE T0323
Address:	20745 STEVENS CREEK BLVD
City,State,Zip:	CUPERTINO, CA 95014

F56 **STAPLES THE OFFICE SUPERSTORE #1478** **CERS HAZ WASTE** **S121765140**
South **20830 STEVENS CREEK BLVD** **N/A**
< 1/8 **CUPERTINO, CA 95014**
0.078 mi.
411 ft. **Site 1 of 3 in cluster F**

Relative:
Higher

Actual:
264 ft.

CERS HAZ WASTE:

Name:	STAPLES THE OFFICE SUPERSTORE #1478
Address:	20830 STEVENS CREEK BLVD
City,State,Zip:	CUPERTINO, CA 95014
Site ID:	355025
CERS ID:	10636957
CERS Description:	Hazardous Waste Generator

Violations:

Site ID:	355025
Site Name:	Staples the Office Superstore #1478
Violation Date:	10-30-2017
Citation:	40 CFR 1 265.33 - U.S. Code of Federal Regulations, Title 40, Chapter 1, Section(s) 265.33
Violation Description:	Failure to test and maintain as necessary all facility communications or alarm systems, fire protection equipment, spill control equipment, and decontamination equipment to assure its proper operation in time of emergency.
Violation Notes:	Returned to compliance on 11/30/2017. Facility manager stated that the store is out of spill absorbent and need to get more.
Violation Division:	Santa Clara County Environmental Health
Violation Program:	HW
Violation Source:	CERS

Site ID:	355025
Site Name:	Staples the Office Superstore #1478
Violation Date:	10-30-2017
Citation:	40 CFR 1 262.34(d)(5)(iii) - U.S. Code of Federal Regulations, Title 40, Chapter 1, Section(s) 262.34(d)(5)(iii)
Violation Description:	Failure to ensure that all employees are thoroughly familiar with proper waste handling and emergency procedures, relevant to their responsibilities during normal facility operations and emergencies.
Violation Notes:	Returned to compliance on 11/30/2017. Waste fluorescent bulbs, caulk, spackle, Swiffer cleaning solution, and other items that are not corrosive acids were observed in the incompletely labeled, corrosive acids tote. A review of the facility's hazardous waste management packet confirmed that this is not how these items are to be managed and employees are instructed on how to complete a hazardous waste

STAPLES THE OFFICE SUPERSTORE #1478 (Continued) **S121765140**

	label. Based on the violations observed during this inspection, employees are not adequately trained to ensure proper hazardous waste handling.
Violation Division:	Santa Clara County Environmental Health
Violation Program:	HW
Violation Source:	CERS
Site ID:	355025
Site Name:	Staples the Office Superstore #1478
Violation Date:	10-30-2017
Citation:	HSC 6.5 Multiple - California Health and Safety Code, Chapter 6.5, Section(s) Multiple
Violation Description:	Hazardous Waste Generator Program - Operations/Maintenance - General
Violation Notes:	Returned to compliance on 11/30/2017. Observed two of the three Gaylord boxes overflowing with universal waste-electronic devices, such as printers, TVs, and tablets. Observed printers balancing at such a steep angle that portions of the printers are overhanging the sides of the boxes. Observed three printers, a computer console, and an assortment of small universal waste-electronic devices in the "daily collection" area of the back room. Two printers, the computer console, and the small devices are stacked on top of each other and are not contained in a manner that will prevent breakage.
Violation Division:	Santa Clara County Environmental Health
Violation Program:	HW
Violation Source:	CERS
Site ID:	355025
Site Name:	Staples the Office Superstore #1478
Violation Date:	10-30-2017
Citation:	HSC 6.5 Multiple - California Health and Safety Code, Chapter 6.5, Section(s) Multiple
Violation Description:	Hazardous Waste Generator Program - Operations/Maintenance - General
Violation Notes:	Returned to compliance on 11/30/2017. Hazardous waste accumulation bins are currently kept on the floor of the back room, stacked on top of each other. Stacking containers in this manner limits access to each container and may cause containers to crack.
Violation Division:	Santa Clara County Environmental Health
Violation Program:	HW
Violation Source:	CERS
Site ID:	355025
Site Name:	Staples the Office Superstore #1478
Violation Date:	10-30-2017
Citation:	40 CFR 1 262.34(d)(5)(ii) - U.S. Code of Federal Regulations, Title 40, Chapter 1, Section(s) 262.34(d)(5)(ii)
Violation Description:	Failure to post the following information next to the telephone: (A) The name and telephone number of the emergency coordinator; (B) Location of fire extinguishers and spill control material, and, if present, fire alarm; and (C) The telephone number of the fire department, unless the facility has a direct alarm.
Violation Notes:	Returned to compliance on 11/30/2017. Facility does not currently have any emergency posting on-site that meets the requirements listed below.
Violation Division:	Santa Clara County Environmental Health
Violation Program:	HW
Violation Source:	CERS

STAPLES THE OFFICE SUPERSTORE #1478 (Continued) **S121765140**

Site ID: 355025
Site Name: Staples the Office Superstore #1478
Violation Date: 10-30-2017
Citation: 22 CCR 23 66273.34 - California Code of Regulations, Title 22, Chapter 23, Section(s) 66273.34
Violation Description: Failure to label or mark each individual or container or the designated area of universal waste as required. 1) Waste batteries shall be marked with "Universal Waste-Battery(ies)G . 2) Mercury containing equipment shall be marked with "Universal Waste -Mercury-Containing EquipmentG . 3) Lamps shall be marked with G Universal Waste-Lamp(s)G . 4)Each electronic devices or the container or the designated area shall be marked with G Universal Waste-Electronic Device(s)G . 5) Each CRTs or the container or the designated area shall be marked with "Universal Waste-CRT(s)G . 6) CRT glass or the designated area shall be marked with G Universal Waste-CRT glassG .
Violation Notes: Returned to compliance on 11/30/2017. Observed 3 gaylord boxes on-site holding universal waste computers, phone batteries, printers, and other electronic wastes with no labels. Observed three printers ,one computer console, and three small universal waste-electronic devices in the "daily collection area" that are not labeled.
Violation Division: Santa Clara County Environmental Health
Violation Program: HW
Violation Source: CERS

Site ID: 355025
Site Name: Staples the Office Superstore #1478
Violation Date: 04-18-2016
Citation: 22 CCR 12 66262.40(a) - California Code of Regulations, Title 22, Chapter 12, Section(s) 66262.40(a)
Violation Description: Failure to maintain uniform hazardous waste manifest, consolidated manifest, or bills of lading copies for three years.
Violation Notes: Returned to compliance on 07/27/2016. No Uniform Hazardous Waste Manifests were available for review, because the facility does not retain a copy of its manifests, including but not limited to Manifest #008517709FLE (Ship Date: 7/23/2015) which was available for review on Hazardous Waste Tracking System. Ensure that a copy of each TSDF-signed manifest is retained on-site for three years from the date of shipment. NOTE: In addition to manifest retention, ensure that a legible copy of each manifest is submitted to Department of Toxic Substances Control (DTSC). Mail manifest copies to: DTSC Generator Manifests, PO Box 400, Sacramento, CA 95812-0400. [CCR 66262.23(a)(4)]
Violation Division: Santa Clara County Environmental Health
Violation Program: HW
Violation Source: CERS

Site ID: 355025
Site Name: Staples the Office Superstore #1478
Violation Date: 04-18-2016
Citation: 22 CCR 12 66262.40(c) - California Code of Regulations, Title 22, Chapter 12, Section(s) 66262.40(c)
Violation Description: Failure to determine if the waste generated is a hazardous waste and to maintain analysis results for three years.
Violation Notes: Returned to compliance on 07/27/2016. Mr. Woo stated that cleaning products have been damaged during transport (e.g. a lid breaking on a cleaning product rendering it un-saleable), and the products were bagged and managed as hazardous waste, but at the time of inspection,

STAPLES THE OFFICE SUPERSTORE #1478 (Continued) **S121765140**

all hazardous waste containers were empty and no manifests have been retained by the facility. A review of the stateG s Hazardous Waste Tracking System indicated that, with the exception of Manifest #008517709FLE (Ship Date: 7/23/2015 - containing broken light bulbs, consumer electronics, and batteries), no hazardous waste pick-ups are known to have occurred. Provide documentation to the inspector in regards to the hazardous waste determination that was made for the products broken in transport and broken on the retail floor, as well as the manner in which they were disposed. Additionally, provide documentation as to how future hazardous waste determinations will be made for un-saleable products and how the facility will ensure that the [Truncated]

Violation Division: Santa Clara County Environmental Health
Violation Program: HW
Violation Source: CERS

Site ID: 355025
Site Name: Staples the Office Superstore #1478
Violation Date: 10-30-2017
Citation: 22 CCR 12 66262.34(f) - California Code of Regulations, Title 22, Chapter 12, Section(s) 66262.34(f)
Violation Description: Failure to properly label hazardous waste accumulation containers and portable tanks with the following requirements: "Hazardous Waste", name and address of the generator, physical and chemical characteristics of the Hazardous Waste, and starting accumulation date.
Violation Notes: Returned to compliance on 11/30/2017. Observed one container marked only as "hazardous waste" and "corrosive acids" accumulating hazardous waste at the time of inspection without any other required markings. Observed a number of wastes in the corrosive acids bin that are not accurately represented by the hazardous property "corrosive acids," including: light bulbs, spackle, caulk, and Swiffer aqueous cleaning solution. Ensure that hazardous wastes are properly identified, segregated, and that container labels accurately reflect container contents.
Violation Division: Santa Clara County Environmental Health
Violation Program: HW
Violation Source: CERS

Site ID: 355025
Site Name: Staples the Office Superstore #1478
Violation Date: 04-18-2016
Citation: 40 CFR 1 262.34(d)(5)(ii) - U.S. Code of Federal Regulations, Title 40, Chapter 1, Section(s) 262.34(d)(5)(ii)
Violation Description: Failure to post, next to the telephone, Emergency Information (SQG) containing the location of emergency equipment, contact names and numbers.
Violation Notes: Returned to compliance on 07/27/2016. Emergency information, pursuant to the requirements listed below, is not posted at the facility. An Emergency Information template will be provided with this inspection report.
Violation Division: Santa Clara County Environmental Health
Violation Program: HW
Violation Source: CERS

Evaluation:
Eval General Type: Compliance Evaluation Inspection

STAPLES THE OFFICE SUPERSTORE #1478 (Continued) **S121765140**

Eval Date:	10-30-2017
Violations Found:	Yes
Eval Type:	Routine done by local agency
Eval Notes:	Unresolved Issues that Require Follow-Up: 1) Facility manager stated that employee training for hazardous waste and universal waste handling is done annually on the computer, but manager could not provide access to these training records at the time of inspection. Within 30 days, provide a copy of the universal waste training record for the store manager to HMCD for review [22CCR 66273.36]. 2) No hazardous waste manifests or universal waste shipping documents were available at the time of inspection. Ms. Andrade stated that the transporter does not provide her with a copy of the bill of lading/shipping document when the universal waste-electronic devices are picked up every other week. Provide a copy of all Uniform Hazardous Waste Manifests and universal waste off-site shipment documents for the past three years to HMCD for review [22CCR 66273.39] 3) DTSC has notified HMCD that Staples has submitted notification regarding universal waste acceptance activities. [Truncated]
Eval Division:	Santa Clara County Environmental Health
Eval Program:	HW
Eval Source:	CERS

Eval General Type:	Compliance Evaluation Inspection
Eval Date:	04-18-2016
Violations Found:	Yes
Eval Type:	Routine done by local agency
Eval Notes:	On-site to conduct a routine hazardous waste inspection with General Manager, Leo Woo. The facility is a retail store that specializes in office supplies, consumer electronics, and cleaning/housekeeping products. Retail products that meet hazardous waste criteria if they were to become wastes that were observed on the retail floor include, but are not limited to detergents, soaps, glass cleaners, bleach, carpet cleaners, plumbing cleaners, and office products. Mr. Woo stated that hazardous waste is generated when products are damaged on the retail store or in-transport. Hazardous waste determinations are based on employee knowledge of the product and a posted hazardous waste containment guide product is found. The facility utilizes a "tote system" for hazardous waste management. Plastic, Strong Pac bags are used to collect all items that require disposal as hazardous waste. Leaking, liquid products are double-bagged. Employees have been instructed to write the name [Truncated]
Eval Division:	Santa Clara County Environmental Health
Eval Program:	HW
Eval Source:	CERS

Coordinates:

Site ID:	355025
Facility Name:	Staples the Office Superstore #1478
Env Int Type Code:	HWG
Program ID:	10636957
Coord Name:	Not reported
Ref Point Type Desc:	Center of a facility or station.
Latitude:	37.321910
Longitude:	-122.038190

Affiliation:

STAPLES THE OFFICE SUPERSTORE #1478 (Continued) **S121765140**

Affiliation Type Desc:	Operator
Entity Name:	Staples the Office Superstore LLC
Entity Title:	Not reported
Affiliation Address:	Not reported
Affiliation City:	Not reported
Affiliation State:	Not reported
Affiliation Country:	Not reported
Affiliation Zip:	Not reported
Affiliation Phone:	(508) 253-5000

Affiliation Type Desc:	Document Preparer
Entity Name:	Froy Ruiz
Entity Title:	Not reported
Affiliation Address:	Not reported
Affiliation City:	Not reported
Affiliation State:	Not reported
Affiliation Country:	Not reported
Affiliation Zip:	Not reported
Affiliation Phone:	Not reported

Affiliation Type Desc:	Facility Mailing Address
Entity Name:	Mailing Address
Entity Title:	Not reported
Affiliation Address:	500 Staples Drive
Affiliation City:	Framingham
Affiliation State:	MA
Affiliation Country:	Not reported
Affiliation Zip:	01702
Affiliation Phone:	Not reported

Affiliation Type Desc:	Identification Signer
Entity Name:	Froy Ruiz
Entity Title:	Safety and Compliance Manager
Affiliation Address:	Not reported
Affiliation City:	Not reported
Affiliation State:	Not reported
Affiliation Country:	Not reported
Affiliation Zip:	Not reported
Affiliation Phone:	Not reported

Affiliation Type Desc:	Legal Owner
Entity Name:	Staples the Office Superstore East Inc
Entity Title:	Not reported
Affiliation Address:	500 Staples Drive
Affiliation City:	Framingham
Affiliation State:	MA
Affiliation Country:	United States
Affiliation Zip:	01702
Affiliation Phone:	(508) 253-5000

Affiliation Type Desc:	Parent Corporation
Entity Name:	Staples the Office Superstore East Inc
Entity Title:	Not reported
Affiliation Address:	Not reported
Affiliation City:	Not reported
Affiliation State:	Not reported
Affiliation Country:	Not reported

STAPLES THE OFFICE SUPERSTORE #1478 (Continued) **S121765140**

Affiliation Zip:	Not reported
Affiliation Phone:	Not reported
Affiliation Type Desc:	Property Owner
Entity Name:	BYER PROPERTIES
Entity Title:	Not reported
Affiliation Address:	66 POTRERO AVENUE
Affiliation City:	SAN FRANCISCO
Affiliation State:	CA
Affiliation Country:	United States
Affiliation Zip:	94103
Affiliation Phone:	(415) 626-2937
Affiliation Type Desc:	Environmental Contact
Entity Name:	Keith Barrows
Entity Title:	Not reported
Affiliation Address:	500 Staples Drive
Affiliation City:	Framingham
Affiliation State:	MA
Affiliation Country:	Not reported
Affiliation Zip:	01702
Affiliation Phone:	Not reported
Affiliation Type Desc:	CUPA District
Entity Name:	Santa Clara County Environmental Health
Entity Title:	Not reported
Affiliation Address:	1555 Berger Drive, Suite 300
Affiliation City:	San Jose
Affiliation State:	CA
Affiliation Country:	Not reported
Affiliation Zip:	95112-2716
Affiliation Phone:	(408) 918-3400

F57 **STAPLES THE OFFICE SUPERSTORE EAST INC STORE 1478** **RCRA NonGen / NLR** **1024841122**
South **20830 STEVENS CREEK BLVD** **CAL000390686**
< 1/8 **CUPERTINO, CA 95014**
0.078 mi.
411 ft. **Site 2 of 3 in cluster F**

Relative:
Higher

Actual:
264 ft.

RCRA NonGen / NLR:

Date form received by agency:	2013-11-01 00:00:00.0
Facility name:	STAPLES THE OFFICE SUPERSTORE EAST INC STORE 1478
Facility address:	20830 STEVENS CREEK BLVD CUPERTINO, CA 95014
EPA ID:	CAL000390686
Mailing address:	500 STAPLES DR FRAMINGHAM, MA 01702
Contact:	KEITH BARROWS
Contact address:	500 STAPLES DR FRAMINGHAM, MA 01702
Contact country:	Not reported
Contact telephone:	508-253-1498
Contact email:	KEITH.BARROWS@STAPLES.COM
EPA Region:	09
Classification:	Non-Generator
Description:	Handler: Non-Generators do not presently generate hazardous waste

STAPLES THE OFFICE SUPERSTORE EAST INC STORE 1478 (Continued) **1024841122**

Owner/Operator Summary:

Owner/operator name:	STAPLES THE OFFICE SUPERSTORE E INC
Owner/operator address:	500 STAPLES DR FRAMINGHAM, MA 01702
Owner/operator country:	Not reported
Owner/operator telephone:	508-253-1498
Owner/operator email:	Not reported
Owner/operator fax:	Not reported
Owner/operator extension:	Not reported
Legal status:	Other
Owner/Operator Type:	Owner
Owner/Op start date:	Not reported
Owner/Op end date:	Not reported

Owner/operator name:	KEITH BARROWS
Owner/operator address:	500 STAPLES DR FRAMINGHAM, MA 01702
Owner/operator country:	Not reported
Owner/operator telephone:	508-253-1498
Owner/operator email:	Not reported
Owner/operator fax:	Not reported
Owner/operator extension:	Not reported
Legal status:	Other
Owner/Operator Type:	Operator
Owner/Op start date:	Not reported
Owner/Op end date:	Not reported

Handler Activities Summary:

U.S. importer of hazardous waste:	No
Mixed waste (haz. and radioactive):	No
Recycler of hazardous waste:	No
Transporter of hazardous waste:	No
Treater, storer or disposer of HW:	No
Underground injection activity:	No
On-site burner exemption:	No
Furnace exemption:	No
Used oil fuel burner:	No
Used oil processor:	No
User oil refiner:	No
Used oil fuel marketer to burner:	No
Used oil Specification marketer:	No
Used oil transfer facility:	No
Used oil transporter:	No

Violation Status: No violations found

F58 **STAPLES THE OFFICE SUPERSTORE EAST INC STORE 1478** **CUPA Listings** **S118585250**
South **20830 STEVENS CREEK BLVD** **HAZNET** **N/A**
< 1/8 **CUPERTINO, CA 95014** **HWTS**
0.078 mi.
411 ft. **Site 3 of 3 in cluster F**

Relative:
Higher

Actual:
264 ft.

CUPA SANTA CLARA:

Name:	STAPLES THE OFFICE SUPERSTORE #1478
Address:	20830 STEVENS CREEK BL
City,State,Zip:	CUPERTINO, CA 95014
Region:	SANTA CLARA
PE#:	2240

STAPLES THE OFFICE SUPERSTORE EAST INC STORE 1478 (Continued) **S118585250**

Program Description:	GENERATES < 10 GAL/YR
Latitude:	37.3220865
Longitude:	-122.0381608
Record ID:	PR0423757
Facility ID:	FA0282528

HAZNET:

Name:	STAPLES THE OFFICE SUPERSTORE EAST INC STORE 1478
Address:	20830 STEVENS CREEK BLVD
Address 2:	Not reported
City,State,Zip:	CUPERTINO, CA 95014
Contact:	KEITH BARROWS
Telephone:	5082531498
Mailing Name:	Not reported
Mailing Address:	500 STAPLES DR
Year:	2015
Gepaid:	CAL000390686
TSD EPA ID:	NVD980895338
CA Waste Code:	-
Disposal Method:	H141 - Storage, Bulking, And/Or Transfer Off Site--No Treatment/Reovery (H010-H129) Or (H131-H135)
Tons:	0.0035
Year:	2015
Gepaid:	CAL000390686
TSD EPA ID:	NVD980895338
CA Waste Code:	181 - Other inorganic solid waste
Disposal Method:	H141 - Storage, Bulking, And/Or Transfer Off Site--No Treatment/Reovery (H010-H129) Or (H131-H135)
Tons:	0.001

Additional Info:

Year:	2015
Gen EPA ID:	CAL000390686
Shipment Date:	20150723
Creation Date:	1/21/2016 22:16:05
Receipt Date:	20150804
Manifest ID:	008517709FLE
Trans EPA ID:	MNS000110924
Trans Name:	STERICYCLE SPECIALTY WASTE SOLUTIONS INC
Trans 2 EPA ID:	NED986382133
Trans 2 Name:	SMITH SYSTEMS TRANSPORTATION INC
TSDF EPA ID:	NVD980895338
Trans Name:	21ST CENTURY EMN LLC
TSDF Alt EPA ID:	Not reported
TSDF Alt Name:	Not reported
CA Waste Code:	181 - Other inorganic solid waste Organics
RCRA Code:	D009
Disposal Method:	H141 - Storage, Bulking, And/Or Transfer Off Site--No Treatment/Reovery (H010-H129) Or (H131-H135)
Quantity Tons:	0.0005
Waste Quantity:	1
Quantity Unit:	P

STAPLES THE OFFICE SUPERSTORE EAST INC STORE 1478 (Continued) **S118585250**

Additional Code 1:	Not reported
Additional Code 2:	Not reported
Additional Code 3:	Not reported
Additional Code 4:	Not reported
Additional Code 5:	Not reported
Shipment Date:	20150723
Creation Date:	1/21/2016 22:16:05
Receipt Date:	20150804
Manifest ID:	008517709FLE
Trans EPA ID:	MNS000110924
Trans Name:	STERICYCLE SPECIALTY WASTE SOLUTIONS INC
Trans 2 EPA ID:	NED986382133
Trans 2 Name:	SMITH SYSTEMS TRANSPORTATION INC
TSDF EPA ID:	NVD980895338
Trans Name:	21ST CENTURY EMN LLC
TSDF Alt EPA ID:	Not reported
TSDF Alt Name:	Not reported
CA Waste Code:	- Not reported
RCRA Code:	Not reported
Disposal Method:	H141 - Storage, Bulking, And/Or Transfer Off Site--No Treatment/Reovery (H010-H129) Or (H131-H135)
Quantity Tons:	0.0035
Waste Quantity:	7
Quantity Unit:	P
Additional Code 1:	Not reported
Additional Code 2:	Not reported
Additional Code 3:	Not reported
Additional Code 4:	Not reported
Additional Code 5:	Not reported
Shipment Date:	20150723
Creation Date:	1/21/2016 22:16:05
Receipt Date:	20150804
Manifest ID:	008517709FLE
Trans EPA ID:	MNS000110924
Trans Name:	STERICYCLE SPECIALTY WASTE SOLUTIONS INC
Trans 2 EPA ID:	NED986382133
Trans 2 Name:	SMITH SYSTEMS TRANSPORTATION INC
TSDF EPA ID:	NVD980895338
Trans Name:	21ST CENTURY EMN LLC
TSDF Alt EPA ID:	Not reported
TSDF Alt Name:	Not reported
CA Waste Code:	181 - Other inorganic solid waste Organics
RCRA Code:	Not reported
Disposal Method:	H141 - Storage, Bulking, And/Or Transfer Off Site--No Treatment/Reovery (H010-H129) Or (H131-H135)
Quantity Tons:	0.0005
Waste Quantity:	1
Quantity Unit:	P
Additional Code 1:	Not reported
Additional Code 2:	Not reported
Additional Code 3:	Not reported
Additional Code 4:	Not reported
Additional Code 5:	Not reported

STAPLES THE OFFICE SUPERSTORE EAST INC STORE 1478 (Continued) **S118585250**

HWTS:

Name:	STAPLES THE OFFICE SUPERSTORE EAST INC STORE 1478
Address:	20830 STEVENS CREEK BLVD
Address 2:	Not reported
City,State,Zip:	CUPERTINO, CA 95014
EPA ID:	CAL000390686
Inactive Date:	Not reported
Create Date:	11/01/2013
Last Act Date:	09/26/2019
Mailing Name:	Not reported
Mailing Address:	500 STAPLES DR
Mailing Address 2:	Not reported
Mailing City,State,Zip:	FRAMINGHAM, MA 01702
Owner Name:	STAPLES THE OFFICE SUPERSTORE E INC
Owner Address:	500 STAPLES DR
Owner Address 2:	Not reported
Owner City,State,Zip:	FRAMINGHAM, MA 01702
Contact Name:	KEITH BARROWS
Contact Address:	500 STAPLES DR
Contact Address 2:	Not reported
City,State,Zip:	FRAMINGHAM, MA 01702

NAICS:

EPA ID:	CAL000390686
Create Date:	2013-11-01 15:38:40
NAICS Code:	45321
NAICS Description:	Office Supplies and Stationery Stores
Issued EPA ID Date:	2013-11-01 15:38:40
Inactive Date:	Not reported
Facility Name:	STAPLES THE OFFICE SUPERSTORE EAST INC STORE 1478
Facility Address:	20830 STEVENS CREEK BLVD
Facility Address 2:	Not reported
Facility City:	CUPERTINO
Facility County:	43
Facility State:	CA
Facility Zip:	95014

59
NE
< 1/8
0.097 mi.
511 ft.

UNDINE TSAI **RCRA NonGen / NLR** **1025840760**
10162 PARK CIRCLE WEST #2 AND 4 **CAC003020365**
SAN JOSE, CA 95014

Relative:
Lower

Actual:
248 ft.

RCRA NonGen / NLR:

Date form received by agency:	2019-06-19 00:00:00.0
Facility name:	UNDINE TSAI
Facility address:	10162 PARK CIRCLE WEST #2 AND 4 SAN JOSE, CA 95014
EPA ID:	CAC003020365
Contact:	UNDINE TSAI
Contact address:	10162 PARK CIRCLE WEST #2 AND 4 SAN JOSE, CA 95014
Contact country:	Not reported
Contact telephone:	408-772-2398
Contact email:	MARIAE@PWSEI.COM
EPA Region:	09
Classification:	Non-Generator

UNDINE TSAI (Continued) **1025840760**

Description: Handler: Non-Generators do not presently generate hazardous waste

Owner/Operator Summary:

Owner/operator name:	UNDINE TSAI
Owner/operator address:	10162 PARK CIRCLE WEST #2 AND 4 SAN JOSE, CA 95014
Owner/operator country:	Not reported
Owner/operator telephone:	408-772-2398
Owner/operator email:	Not reported
Owner/operator fax:	Not reported
Owner/operator extension:	Not reported
Legal status:	Other
Owner/Operator Type:	Operator
Owner/Op start date:	Not reported
Owner/Op end date:	Not reported

Owner/operator name:	UNDINE TSAI
Owner/operator address:	10162 PARK CIRCLE WEST #2 AND 4 SAN JOSE, CA 95014
Owner/operator country:	Not reported
Owner/operator telephone:	408-772-2398
Owner/operator email:	Not reported
Owner/operator fax:	Not reported
Owner/operator extension:	Not reported
Legal status:	Other
Owner/Operator Type:	Owner
Owner/Op start date:	Not reported
Owner/Op end date:	Not reported

Handler Activities Summary:

U.S. importer of hazardous waste:	No
Mixed waste (haz. and radioactive):	No
Recycler of hazardous waste:	No
Transporter of hazardous waste:	No
Treater, storer or disposer of HW:	Yes
Underground injection activity:	No
On-site burner exemption:	No
Furnace exemption:	No
Used oil fuel burner:	No
Used oil processor:	No
User oil refiner:	No
Used oil fuel marketer to burner:	No
Used oil Specification marketer:	No
Used oil transfer facility:	No
Used oil transporter:	No

Violation Status: No violations found

G60 **DE ANZA SHELL** **LUST** **S101594612**
WSW **20999 STEVENS CREEK BLVD** **CERS HAZ WASTE** **N/A**
< 1/8 **CUPERTINO, CA 95014** **SWEEPS UST**
0.104 mi. **CA FID UST**
549 ft. **Site 1 of 13 in cluster G** **CERS TANKS**
CUPA Listings
Relative: **EMI**
Higher **CERS**

Actual:
272 ft.

LUST SANTA CLARA:

Name:	SHELL
Address:	20999 STEVENS CREEK BLVD
City,State,Zip:	CUPERTINO, CA
Region:	SANTA CLARA
SCVWD ID:	07S2W13E04F
Date Closed:	06/27/2000
EDR Link ID:	07S2W13E04F

CERS HAZ WASTE:

Name:	DE ANZA SHELL
Address:	20999 STEVENS CREEK BL
City,State,Zip:	CUPERTINO, CA 95014
Site ID:	24238
CERS ID:	10091371
CERS Description:	Hazardous Waste Generator

SWEEPS UST:

Name:	DE ANZA SHELL
Address:	20999 STEVENS CREEK BLVD
City:	CUPERTINO
Status:	Active
Comp Number:	610
Number:	1
Board Of Equalization:	Not reported
Referral Date:	09-20-90
Action Date:	09-20-90
Created Date:	09-20-90
Owner Tank Id:	1956-0303-REG1
SWRCB Tank Id:	43-000-000610-000001
Tank Status:	A
Capacity:	10000
Active Date:	09-20-90
Tank Use:	M.V. FUEL
STG:	P
Content:	LEADED
Number Of Tanks:	4

Name:	DE ANZA SHELL
Address:	20999 STEVENS CREEK BLVD
City:	CUPERTINO
Status:	Active
Comp Number:	610
Number:	1
Board Of Equalization:	Not reported
Referral Date:	09-20-90
Action Date:	09-20-90
Created Date:	09-20-90
Owner Tank Id:	1956-0303-RU-1

DE ANZA SHELL (Continued) **S101594612**

SWRCB Tank Id:	43-000-000610-000002
Tank Status:	A
Capacity:	10000
Active Date:	09-20-90
Tank Use:	M.V. FUEL
STG:	P
Content:	REG UNLEADED
Number Of Tanks:	Not reported

Name:	DE ANZA SHELL
Address:	20999 STEVENS CREEK BLVD
City:	CUPERTINO
Status:	Active
Comp Number:	610
Number:	1
Board Of Equalization:	Not reported
Referral Date:	09-20-90
Action Date:	09-20-90
Created Date:	09-20-90
Owner Tank Id:	1956-0303-SU-1
SWRCB Tank Id:	43-000-000610-000003
Tank Status:	A
Capacity:	10000
Active Date:	09-20-90
Tank Use:	M.V. FUEL
STG:	P
Content:	REG UNLEADED
Number Of Tanks:	Not reported

Name:	DE ANZA SHELL
Address:	20999 STEVENS CREEK BLVD
City:	CUPERTINO
Status:	Active
Comp Number:	610
Number:	1
Board Of Equalization:	Not reported
Referral Date:	09-20-90
Action Date:	09-20-90
Created Date:	09-20-90
Owner Tank Id:	1956-0303-D-1
SWRCB Tank Id:	43-000-000610-000004
Tank Status:	A
Capacity:	10000
Active Date:	09-20-90
Tank Use:	M.V. FUEL
STG:	P
Content:	DIESEL
Number Of Tanks:	Not reported

Name:	DE ANZA SHELL
Address:	20999 STEVENS CREEK BLVD
City:	CUPERTINO
Status:	Active
Comp Number:	18306
Number:	2
Board Of Equalization:	44-000074
Referral Date:	08-19-92

DE ANZA SHELL (Continued) **S101594612**

Action Date:	05-21-93
Created Date:	02-29-88
Owner Tank Id:	1956-0303-0-1
SWRCB Tank Id:	43-012-018306-000001
Tank Status:	A
Capacity:	10000
Active Date:	02-10-92
Tank Use:	M.V. FUEL
STG:	P
Content:	DIESEL
Number Of Tanks:	4

Name:	DE ANZA SHELL
Address:	20999 STEVENS CREEK BLVD
City:	CUPERTINO
Status:	Active
Comp Number:	18306
Number:	2
Board Of Equalization:	44-000074
Referral Date:	08-19-92
Action Date:	05-21-93
Created Date:	02-29-88
Owner Tank Id:	0956-0303-RU-1
SWRCB Tank Id:	43-012-018306-000002
Tank Status:	A
Capacity:	10000
Active Date:	02-10-92
Tank Use:	M.V. FUEL
STG:	P
Content:	REG UNLEADED
Number Of Tanks:	Not reported

Name:	DE ANZA SHELL
Address:	20999 STEVENS CREEK BLVD
City:	CUPERTINO
Status:	Active
Comp Number:	18306
Number:	2
Board Of Equalization:	44-000074
Referral Date:	08-19-92
Action Date:	05-21-93
Created Date:	02-29-88
Owner Tank Id:	1956-0303-SU-1
SWRCB Tank Id:	43-012-018306-000003
Tank Status:	A
Capacity:	10000
Active Date:	06-01-90
Tank Use:	M.V. FUEL
STG:	P
Content:	REG UNLEADED
Number Of Tanks:	Not reported

Name:	DE ANZA SHELL
Address:	20999 STEVENS CREEK BLVD
City:	CUPERTINO
Status:	Active
Comp Number:	18306

DE ANZA SHELL (Continued) **S101594612**

Number:	2
Board Of Equalization:	44-000074
Referral Date:	08-19-92
Action Date:	05-21-93
Created Date:	02-29-88
Owner Tank Id:	1956-0303-SR-1
SWRCB Tank Id:	43-012-018306-000004
Tank Status:	A
Capacity:	10000
Active Date:	08-19-92
Tank Use:	M.V. FUEL
STG:	P
Content:	PRM UNLEADED
Number Of Tanks:	Not reported

CA FID UST:

Facility ID:	43011946
Regulated By:	UTNKA
Regulated ID:	Not reported
Cortese Code:	Not reported
SIC Code:	Not reported
Facility Phone:	4082576884
Mail To:	Not reported
Mailing Address:	P O BOX
Mailing Address 2:	Not reported
Mailing City,St,Zip:	CUPERTINO 95014
Contact:	Not reported
Contact Phone:	Not reported
DUNs Number:	Not reported
NPDES Number:	Not reported
EPA ID:	Not reported
Comments:	Not reported
Status:	Active

Facility ID:	43011946
Regulated By:	UTNKA
Regulated ID:	00018306
Cortese Code:	Not reported
SIC Code:	Not reported
Facility Phone:	4082576884
Mail To:	Not reported
Mailing Address:	PO BOX
Mailing Address 2:	Not reported
Mailing City,St,Zip:	CUPERTINO 95014
Contact:	Not reported
Contact Phone:	Not reported
DUNs Number:	Not reported
NPDES Number:	Not reported
EPA ID:	Not reported
Comments:	Not reported
Status:	Active

CERS TANKS:

Name:	DE ANZA SHELL
Address:	20999 STEVENS CREEK BL
City,State,Zip:	CUPERTINO, CA 95014

DE ANZA SHELL (Continued) **S101594612**

Site ID:	24238
CERS ID:	10091371
CERS Description:	Underground Storage Tank

CUPA SANTA CLARA:

Name:	DE ANZA SHELL
Address:	20999 STEVENS CREEK BL
City,State,Zip:	CUPERTINO, CA 95014
Region:	SANTA CLARA
PE#:	2202
Program Description:	GENERATES < 100 KG/YR
Latitude:	37.323223
Longitude:	-122.04099
Record ID:	PR0371769
Facility ID:	FA0271895

EMI:

Name:	DE ANZA SHELL
Address:	20999 STEVENS CREEK BLVD
City,State,Zip:	CUPERTINO, CA 95014
Year:	2017
County Code:	43
Air Basin:	SF
Facility ID:	107071
Air District Name:	BA
SIC Code:	5411
Air District Name:	BAY AREA AQMD
Community Health Air Pollution Info System:	Not reported
Consolidated Emission Reporting Rule:	Not reported
Total Organic Hydrocarbon Gases Tons/Yr:	0.374848715
Reactive Organic Gases Tons/Yr:	0.374848715
Carbon Monoxide Emissions Tons/Yr:	Not reported
NOX - Oxides of Nitrogen Tons/Yr:	Not reported
SOX - Oxides of Sulphur Tons/Yr:	Not reported
Particulate Matter Tons/Yr:	Not reported
Part. Matter 10 Micrometers and Smllr Tons/Yr:	Not reported

CERS:

Name:	SHELL
Address:	20999 STEVENS CREEK BLVD
City,State,Zip:	CUPERTINO, CA 95014
Site ID:	206670
CERS ID:	T0608502366
CERS Description:	Leaking Underground Storage Tank Cleanup Site

Affiliation:

Affiliation Type Desc:	Local Agency Caseworker
Entity Name:	UST CASE WORKER - SANTA CLARA COUNTY LOP
Entity Title:	Not reported
Affiliation Address:	1555 Berger Drive, Suite 300
Affiliation City:	SAN JOSE
Affiliation State:	CA
Affiliation Country:	Not reported
Affiliation Zip:	Not reported
Affiliation Phone:	4089183400

DE ANZA SHELL (Continued) **S101594612**

Affiliation Type Desc:	Regional Board Caseworker
Entity Name:	Regional Water Board - SAN FRANCISCO BAY RWQCB (REGION 2)
Entity Title:	Not reported
Affiliation Address:	1515 CLAY ST SUITE 1400
Affiliation City:	OAKLAND
Affiliation State:	CA
Affiliation Country:	Not reported
Affiliation Zip:	Not reported
Affiliation Phone:	Not reported

Name:	DE ANZA SHELL
Address:	20999 STEVENS CREEK BL
City,State,Zip:	CUPERTINO, CA 95014
Site ID:	24238
CERS ID:	10091371
CERS Description:	Chemical Storage Facilities

Violations:

Site ID:	24238
Site Name:	DE ANZA SHELL
Violation Date:	09-21-2017
Citation:	HSC 6.5 25250.22 - California Health and Safety Code, Chapter 6.5, Section(s) 25250.22
Violation Description:	Failure to properly manage used oil and/or fuel filters in accordance with the requirements.
Violation Notes:	Returned to compliance on 10/30/2017. 2 x 30 gallon containers of drained fuel filters was missing proper hazardous waste markings
Violation Division:	Santa Clara County Environmental Health
Violation Program:	HW
Violation Source:	CERS

Site ID:	24238
Site Name:	DE ANZA SHELL
Violation Date:	09-21-2017
Citation:	HSC 6.5 25250.22 - California Health and Safety Code, Chapter 6.5, Section(s) 25250.22
Violation Description:	Failure to properly manage used oil and/or fuel filters in accordance with the requirements.
Violation Notes:	Returned to compliance on 10/30/2017. Per facility, 2 x 30 gallon containers of fuel filters had been accumulating since 2013. Your accumulation time limit for drained fuel filters is 1 year.
Violation Division:	Santa Clara County Environmental Health
Violation Program:	HW
Violation Source:	CERS

Site ID:	24238
Site Name:	DE ANZA SHELL
Violation Date:	09-21-2017
Citation:	HSC 6.5 25201(a) - California Health and Safety Code, Chapter 6.5, Section(s) 25201(a)
Violation Description:	Failure to dispose of hazardous waste at a facility which has a permit from DTSC or disposing of hazardous waste at any point which is not authorized according to this chapter.
Violation Notes:	Returned to compliance on 10/30/2017. Per facility, spent hoses are taken off site by the service technician. Begin managing spent hoses are hazardous waste.
Violation Division:	Santa Clara County Environmental Health

DE ANZA SHELL (Continued) **S101594612**

Violation Program: HW
Violation Source: CERS

Evaluation:

Eval General Type: Compliance Evaluation Inspection
Eval Date: 01-02-2015
Violations Found: No
Eval Type: Routine done by local agency
Eval Notes: Occupancy ID: 3255
Eval Division: Santa Clara County Fire Department
Eval Program: UST
Eval Source: CERS

Eval General Type: Compliance Evaluation Inspection
Eval Date: 01-03-2014
Violations Found: No
Eval Type: Routine done by local agency
Eval Notes: Occupancy ID: 3255
Eval Division: Santa Clara County Fire Department
Eval Program: UST
Eval Source: CERS

Eval General Type: Compliance Evaluation Inspection
Eval Date: 01-03-2018
Violations Found: No
Eval Type: Routine done by local agency
Eval Notes: Occupancy ID: 3255
Eval Division: Santa Clara County Fire Department
Eval Program: HMRRP
Eval Source: CERS

Eval General Type: Compliance Evaluation Inspection
Eval Date: 01-07-2019
Violations Found: No
Eval Type: Routine done by local agency
Eval Notes: Occupany ID: 3255
Eval Division: Santa Clara County Fire Department
Eval Program: UST
Eval Source: CERS

Eval General Type: Compliance Evaluation Inspection
Eval Date: 01-03-2014
Violations Found: No
Eval Type: Routine done by local agency
Eval Notes: Occupancy ID: 3255
Eval Division: Santa Clara County Fire Department
Eval Program: HMRRP
Eval Source: CERS

Eval General Type: Compliance Evaluation Inspection
Eval Date: 01-03-2017
Violations Found: No
Eval Type: Routine done by local agency
Eval Notes: Occupancy ID: 3255
Eval Division: Santa Clara County Fire Department
Eval Program: HMRRP
Eval Source: CERS

DE ANZA SHELL (Continued) **S101594612**

Eval General Type:	Compliance Evaluation Inspection
Eval Date:	01-03-2018
Violations Found:	No
Eval Type:	Routine done by local agency
Eval Notes:	Occupancy ID: 3255
Eval Division:	Santa Clara County Fire Department
Eval Program:	UST
Eval Source:	CERS

Eval General Type:	Compliance Evaluation Inspection
Eval Date:	01-06-2016
Violations Found:	No
Eval Type:	Routine done by local agency
Eval Notes:	Occupancy ID: 3255
Eval Division:	Santa Clara County Fire Department
Eval Program:	UST
Eval Source:	CERS

Eval General Type:	Compliance Evaluation Inspection
Eval Date:	01-07-2019
Violations Found:	No
Eval Type:	Routine done by local agency
Eval Notes:	Occupany ID: 3255
Eval Division:	Santa Clara County Fire Department
Eval Program:	HMRRP
Eval Source:	CERS

Eval General Type:	Compliance Evaluation Inspection
Eval Date:	01-02-2015
Violations Found:	No
Eval Type:	Routine done by local agency
Eval Notes:	Occupancy ID: 3255
Eval Division:	Santa Clara County Fire Department
Eval Program:	HMRRP
Eval Source:	CERS

Eval General Type:	Compliance Evaluation Inspection
Eval Date:	01-04-2016
Violations Found:	No
Eval Type:	Routine done by local agency
Eval Notes:	Occupancy ID: 3255
Eval Division:	Santa Clara County Fire Department
Eval Program:	HMRRP
Eval Source:	CERS

Eval General Type:	Compliance Evaluation Inspection
Eval Date:	09-21-2017
Violations Found:	Yes
Eval Type:	Routine done by local agency
Eval Notes:	On site to conduct a routine hazardous waste inspection Observed the following wastes on site: 1 x 5 gallon water contaminated with gasoline 2 x 30 gallon containers of drained fuel filters Fire extinguishers have had annual maintenance Spill control is available on site Emergency information is posted at facility Employees have had hazardous waste training Containers ares are inspected weekly 1 x 5 gallon container of water contaminated with gasoline is reused each year for the annual monitoring certification No manifests were

DE ANZA SHELL (Continued) **S101594612**

available for review because no waste had been shipped off in the past 3 years. EPA ID# CAR000096818 is active 1 x 30 gallon container of drained fuel filters was missing the lid. Lid was placed on container during inspection.

Eval Division: Santa Clara County Environmental Health
Eval Program: HW
Eval Source: CERS

Affiliation:

Affiliation Type Desc: UST Tank Owner
Entity Name: KFD Capitol, LP
Entity Title: Not reported
Affiliation Address: 20999 Stevens Creek Boulevard
Affiliation City: Cupertino
Affiliation State: CA
Affiliation Country: United States
Affiliation Zip: 95014
Affiliation Phone: (408) 257-6884

Affiliation Type Desc: CUPA District
Entity Name: Santa Clara County Environmental Health
Entity Title: Not reported
Affiliation Address: 1555 Berger Drive, Suite 300
Affiliation City: San Jose
Affiliation State: CA
Affiliation Country: Not reported
Affiliation Zip: 95112-2716
Affiliation Phone: (408) 918-3400

Affiliation Type Desc: Facility Mailing Address
Entity Name: Mailing Address
Entity Title: Not reported
Affiliation Address: 20999 STEVENS CREEK BL
Affiliation City: CUPERTINO
Affiliation State: CA
Affiliation Country: Not reported
Affiliation Zip: 95014
Affiliation Phone: Not reported

Affiliation Type Desc: Legal Owner
Entity Name: HUI Enterprises, Inc.
Entity Title: Not reported
Affiliation Address: 20999 STEVENS CREEK BL
Affiliation City: CUPERTINO
Affiliation State: CA
Affiliation Country: United States
Affiliation Zip: 95014
Affiliation Phone: (408) 257-6884

Affiliation Type Desc: Parent Corporation
Entity Name: DE ANZA SHELL
Entity Title: Not reported
Affiliation Address: Not reported
Affiliation City: Not reported
Affiliation State: Not reported
Affiliation Country: Not reported
Affiliation Zip: Not reported

DE ANZA SHELL (Continued) **S101594612**

Affiliation Phone:	Not reported
Affiliation Type Desc:	UST Property Owner Name
Entity Name:	KFD Capitol, LP
Entity Title:	Not reported
Affiliation Address:	20999 Stevens Creek Boulevard
Affiliation City:	Cupertino
Affiliation State:	CA
Affiliation Country:	United States
Affiliation Zip:	95014
Affiliation Phone:	(408) 257-6884
Affiliation Type Desc:	Environmental Contact
Entity Name:	Judy Hui
Entity Title:	Not reported
Affiliation Address:	20999 STEVENS CREEK BL
Affiliation City:	CUPERTINO
Affiliation State:	CA
Affiliation Country:	Not reported
Affiliation Zip:	95014
Affiliation Phone:	Not reported
Affiliation Type Desc:	Identification Signer
Entity Name:	Judy Hui
Entity Title:	Owner
Affiliation Address:	Not reported
Affiliation City:	Not reported
Affiliation State:	Not reported
Affiliation Country:	Not reported
Affiliation Zip:	Not reported
Affiliation Phone:	Not reported
Affiliation Type Desc:	Operator
Entity Name:	HUI Enterprises, Inc.
Entity Title:	Not reported
Affiliation Address:	Not reported
Affiliation City:	Not reported
Affiliation State:	Not reported
Affiliation Country:	Not reported
Affiliation Zip:	Not reported
Affiliation Phone:	(408) 888-1299
Affiliation Type Desc:	Document Preparer
Entity Name:	Stantec Consulting Services Inc.
Entity Title:	Not reported
Affiliation Address:	Not reported
Affiliation City:	Not reported
Affiliation State:	Not reported
Affiliation Country:	Not reported
Affiliation Zip:	Not reported
Affiliation Phone:	Not reported
Affiliation Type Desc:	Property Owner
Entity Name:	KFD Capitol, LP
Entity Title:	Not reported
Affiliation Address:	20999 STEVENS CREEK BL
Affiliation City:	CUPERTINO

DE ANZA SHELL (Continued) **S101594612**

Affiliation State:	CA
Affiliation Country:	United States
Affiliation Zip:	95014
Affiliation Phone:	(408) 257-6884
Affiliation Type Desc:	UST Permit Applicant
Entity Name:	Judy Hui
Entity Title:	Owner
Affiliation Address:	Not reported
Affiliation City:	Not reported
Affiliation State:	Not reported
Affiliation Country:	Not reported
Affiliation Zip:	Not reported
Affiliation Phone:	(408) 257-6884
Affiliation Type Desc:	UST Tank Operator
Entity Name:	HUI Enterprises, Inc.
Entity Title:	Not reported
Affiliation Address:	20999 Stevens Creek Boulevard
Affiliation City:	Cupertino
Affiliation State:	CA
Affiliation Country:	United States
Affiliation Zip:	95014
Affiliation Phone:	(408) 257-6884

G61 **SHELL SERVICE STATION** **RCRA-SQG** **1004677405**
WSW **20999 STEVENSCREEK** **FINDS** **CAR000096818**
< 1/8 **CUPERTINO, CA 95014** **ECHO**
0.104 mi. **HAZNET**
549 ft. **Site 2 of 13 in cluster G** **HWTS**

Relative:
Higher

Actual:
272 ft.

RCRA-SQG:

Date form received by agency:	2001-05-16 00:00:00.0
Facility name:	SHELL SERVICE STATION
Facility address:	20999 STEVENSCREEK SAP 135215 CUPERTINO, CA 95014
EPA ID:	CAR000096818
Mailing address:	P O BOX 2099 HOUSTON, TX 77252-2099
Contact:	SONDRA BIENVENU
Contact address:	P O BOX 2099 HOUSTON, TX 77252-2099
Contact country:	US
Contact telephone:	713-241-5036
Contact email:	Not reported
EPA Region:	09
Classification:	Small Small Quantity Generator
Description:	Handler: generates more than 100 and less than 1000 kg of hazardous waste during any calendar month and accumulates less than 6000 kg of hazardous waste at any time; or generates 100 kg or less of hazardous waste during any calendar month, and accumulates more than 1000 kg of hazardous waste at any time

Owner/Operator Summary:

Owner/operator name:	EQUILON ENTERPRISES L L C

SHELL SERVICE STATION (Continued) **1004677405**

Owner/operator address: P O BOX 2099
HOUSTON, TX 77252
Owner/operator country: Not reported
Owner/operator telephone: 713-241-5036
Owner/operator email: Not reported
Owner/operator fax: Not reported
Owner/operator extension: Not reported
Legal status: Private
Owner/Operator Type: Owner
Owner/Op start date: Not reported
Owner/Op end date: Not reported

Handler Activities Summary:
U.S. importer of hazardous waste: No
Mixed waste (haz. and radioactive): No
Recycler of hazardous waste: No
Transporter of hazardous waste: No
Treater, storer or disposer of HW: No
Underground injection activity: No
On-site burner exemption: No
Furnace exemption: No
Used oil fuel burner: No
Used oil processor: No
User oil refiner: No
Used oil fuel marketer to burner: No
Used oil Specification marketer: No
Used oil transfer facility: No
Used oil transporter: No

Hazardous Waste Summary:

. Waste code: D001
. Waste name: IGNITABLE WASTE

. Waste code: D018
. Waste name: BENZENE

Violation Status: No violations found

FINDS:
Registry ID: 110012240672

Click Here:

Environmental Interest/Information System:
California Hazardous Waste Tracking System - Datamart (HWTS-DATAMART) provides California with information on hazardous waste shipments for generators, transporters, and treatment, storage, and disposal facilities.
RCRAInfo is a national information system that supports the Resource Conservation and Recovery Act (RCRA) program through the tracking of events and activities related to facilities that generate, transport, and treat, store, or dispose of hazardous waste. RCRAInfo allows RCRA program staff to track the notification, permit, compliance, and corrective action activities required under RCRA.

SHELL SERVICE STATION (Continued) **1004677405**

Click this hyperlink while viewing on your computer to access
additional FINDS: detail in the EDR Site Report.

ECHO:

Envid:	1004677405
Registry ID:	110012240672
DFR URL:	http://echo.epa.gov/detailed-facility-report?fid=110012240672
Name:	SHELL SERVICE STATION
Address:	20999 STEVENSCREEK
City,State,Zip:	CUPERTINO, CA 95014

HAZNET:

Name:	SHELL SERVICE STATION
Address:	20999 STEVENSCREEK
Address 2:	Not reported
City,State,Zip:	CUPERTINO, CA 95014
Contact:	Adam Estes
Telephone:	3172917007
Mailing Name:	Not reported
Mailing Address:	PO BOX 3127
Year:	2013
Gepaid:	CAR000096818
TSD EPA ID:	TXD055141378
CA Waste Code:	352 - Other organic solids
Disposal Method:	H040 - Incineration--Thermal Destruction Other Than Use As A Fuel
Tons:	0.0225
Year:	2013
Gepaid:	CAR000096818
TSD EPA ID:	CAD059494310
CA Waste Code:	134 - Aqueous solution with total organic residues less than 10 percent
Disposal Method:	H141 - Storage, Bulking, And/Or Transfer Off Site--No Treatment/Reovery (H010-H129) Or (H131-H135)
Tons:	0.105
Year:	2013
Gepaid:	CAR000096818
TSD EPA ID:	UTD981552177
CA Waste Code:	352 - Other organic solids
Disposal Method:	H040 - Incineration--Thermal Destruction Other Than Use As A Fuel
Tons:	0.01
Year:	2011
Gepaid:	CAR000096818
TSD EPA ID:	CAD059494310
CA Waste Code:	134 - Aqueous solution with total organic residues less than 10 percent
Disposal Method:	H141 - Storage, Bulking, And/Or Transfer Off Site--No Treatment/Reovery (H010-H129) Or (H131-H135)
Tons:	0.084
Year:	2011
Gepaid:	CAR000096818
TSD EPA ID:	CAD028409019
CA Waste Code:	331 - Off-specification, aged or surplus organics
Disposal Method:	H141 - Storage, Bulking, And/Or Transfer Off Site--No

SHELL SERVICE STATION (Continued) **1004677405**

	Treatment/Reovery (H010-H129) Or (H131-H135)
Tons:	0.1815
Year:	2010
Gepaid:	CAR000096818
TSD EPA ID:	UTD981552177
CA Waste Code:	352 - Other organic solids
Disposal Method:	-
Tons:	0.04
Year:	2009
Gepaid:	CAR000096818
TSD EPA ID:	CAD008302903
CA Waste Code:	352 - Other organic solids
Disposal Method:	H141 - Storage, Bulking, And/Or Transfer Off Site--No Treatment/Reovery (H010-H129) Or (H131-H135)
Tons:	0.02
Year:	2009
Gepaid:	CAR000096818
TSD EPA ID:	TXD055141378
CA Waste Code:	352 - Other organic solids
Disposal Method:	H040 - Incineration--Thermal Destruction Other Than Use As A Fuel
Tons:	0.02
Year:	2008
Gepaid:	CAR000096818
TSD EPA ID:	CAD008302903
CA Waste Code:	352 - Other organic solids
Disposal Method:	H141 - Storage, Bulking, And/Or Transfer Off Site--No Treatment/Reovery (H010-H129) Or (H131-H135)
Tons:	0.0375
Year:	2004
Gepaid:	CAR000096818
TSD EPA ID:	WAD991281767
CA Waste Code:	352 - Other organic solids
Disposal Method:	R01 - Recycler
Tons:	0.025

Click this hyperlink while viewing on your computer to access
6 additional CA HAZNET: record(s) in the EDR Site Report.

Additional Info:

Year:	2008
Gen EPA ID:	CAR000096818
Shipment Date:	20081117
Creation Date:	12/30/2008 18:30:27
Receipt Date:	20081121
Manifest ID:	004523901JJK
Trans EPA ID:	CAR000148338
Trans Name:	AMERICAN INTEGRATED SERVICES INC
Trans 2 EPA ID:	Not reported
Trans 2 Name:	Not reported
TSDF EPA ID:	CAD008302903

SHELL SERVICE STATION (Continued) **1004677405**

Trans Name:	VEOLIA ES TECHNICAL SOLUTIONS
TSDF Alt EPA ID:	Not reported
TSDF Alt Name:	Not reported
CA Waste Code:	352 - Other organic solids
RCRA Code:	D018
Disposal Method:	H141 - Storage, Bulking, And/Or Transfer Off Site--No Treatment/Reovery (H010-H129) Or (H131-H135)
Quantity Tons:	0.0375
Waste Quantity:	75
Quantity Unit:	P
Additional Code 1:	Not reported
Additional Code 2:	Not reported
Additional Code 3:	Not reported
Additional Code 4:	Not reported
Additional Code 5:	Not reported

Additional Info:

Year:	2013
Gen EPA ID:	CAR000096818
Shipment Date:	20130328
Creation Date:	8/23/2013 22:15:19
Receipt Date:	20130426
Manifest ID:	007011440JJK
Trans EPA ID:	CAR000148338
Trans Name:	AMERICAN INTEGRATED SERVICES INC
Trans 2 EPA ID:	MAD039322250
Trans 2 Name:	CLEAN HARBORS ENV SVC
TSDF EPA ID:	TXD055141378
Trans Name:	CLEAN HARBORS DEER PARK LP
TSDF Alt EPA ID:	Not reported
TSDF Alt Name:	Not reported
CA Waste Code:	352 - Other organic solids
RCRA Code:	D018
Disposal Method:	H040 - Incineration--Thermal Destruction Other Than Use As A Fuel
Quantity Tons:	0.0225
Waste Quantity:	45
Quantity Unit:	P
Additional Code 1:	D001
Additional Code 2:	Not reported
Additional Code 3:	Not reported
Additional Code 4:	Not reported
Additional Code 5:	Not reported
Shipment Date:	20130109
Creation Date:	7/6/2013 22:15:05
Receipt Date:	20130124
Manifest ID:	007011398JJK
Trans EPA ID:	CAR000148338
Trans Name:	AMERICAN INTEGRATED SERVICES INC
Trans 2 EPA ID:	MAD039322250
Trans 2 Name:	CLEAN HARBORS ENV SERVICES
TSDF EPA ID:	CAD059494310
Trans Name:	CLEAN HARBORS OF SAN JOSE LLC
TSDF Alt EPA ID:	Not reported
TSDF Alt Name:	Not reported
CA Waste Code:	134 - Aqueous solution with <10% total organic residues

SHELL SERVICE STATION (Continued) **1004677405**

RCRA Code:	D018
Disposal Method:	H141 - Storage, Bulking, And/Or Transfer Off Site--No Treatment/Reovery (H010-H129) Or (H131-H135)
Quantity Tons:	0.105
Waste Quantity:	25
Quantity Unit:	G
Additional Code 1:	D001
Additional Code 2:	Not reported
Additional Code 3:	Not reported
Additional Code 4:	Not reported
Additional Code 5:	Not reported
Shipment Date:	20130109
Creation Date:	5/21/2013 22:15:15
Receipt Date:	20130129
Manifest ID:	007011399JJK
Trans EPA ID:	CAR000148338
Trans Name:	AMERICAN INTEGRATED SERVICES INC
Trans 2 EPA ID:	MAD039322250
Trans 2 Name:	CLEAN HARBORS ENV SERVICES
TSDF EPA ID:	UTD981552177
Trans Name:	CLEAN HARBORS ARAGONITE LLC SERVICE
TSDF Alt EPA ID:	Not reported
TSDF Alt Name:	Not reported
CA Waste Code:	352 - Other organic solids
RCRA Code:	D018
Disposal Method:	H040 - Incineration--Thermal Destruction Other Than Use As A Fuel
Quantity Tons:	0.01
Waste Quantity:	20
Quantity Unit:	P
Additional Code 1:	D001
Additional Code 2:	Not reported
Additional Code 3:	Not reported
Additional Code 4:	Not reported
Additional Code 5:	Not reported

Additional Info:

Year:	2011
Gen EPA ID:	CAR000096818
Shipment Date:	20110902
Creation Date:	10/25/2011 18:30:13
Receipt Date:	20110908
Manifest ID:	008875540JJK
Trans EPA ID:	CAR000148338
Trans Name:	AMERICAN INTEGRATED SERVICES INC
Trans 2 EPA ID:	CAR000179382
Trans 2 Name:	ENV ENVIRONMENTAL
TSDF EPA ID:	CAD028409019
Trans Name:	CROSBY & OVERTON INC
TSDF Alt EPA ID:	Not reported
TSDF Alt Name:	Not reported
CA Waste Code:	331 - Off-specification, aged, or surplus organics
RCRA Code:	Not reported
Disposal Method:	H141 - Storage, Bulking, And/Or Transfer Off Site--No Treatment/Reovery (H010-H129) Or (H131-H135)
Quantity Tons:	0.1815

SHELL SERVICE STATION (Continued) **1004677405**

Waste Quantity:	55
Quantity Unit:	G
Additional Code 1:	Not reported
Additional Code 2:	Not reported
Additional Code 3:	Not reported
Additional Code 4:	Not reported
Additional Code 5:	Not reported
Shipment Date:	20110902
Creation Date:	7/19/2012 22:00:14
Receipt Date:	20110912
Manifest ID:	008875536JJK
Trans EPA ID:	CAR000148338
Trans Name:	AMERICAN INTEGRATED SERVICES INC
Trans 2 EPA ID:	MAD039322250
Trans 2 Name:	CLEAN HARBORS ENVIRONMENTAL SVC
TSDF EPA ID:	CAD059494310
Trans Name:	CLEAN HARBORS OF SAN JOSE LLC
TSDF Alt EPA ID:	Not reported
TSDF Alt Name:	Not reported
CA Waste Code:	134 - Aqueous solution with <10% total organic residues
RCRA Code:	D018
Disposal Method:	H141 - Storage, Bulking, And/Or Transfer Off Site--No Treatment/Reovery (H010-H129) Or (H131-H135)
Quantity Tons:	0.084
Waste Quantity:	20
Quantity Unit:	G
Additional Code 1:	D001
Additional Code 2:	Not reported
Additional Code 3:	Not reported
Additional Code 4:	Not reported
Additional Code 5:	Not reported

Additional Info:

Year:	2003
Gen EPA ID:	CAR000096818
Shipment Date:	20031119
Creation Date:	8/30/2004 14:52:16
Receipt Date:	20031204
Manifest ID:	22974080
Trans EPA ID:	CAR000052803
Trans Name:	PHILIP TRANSPORTATION & REMEDIATION INC
Trans 2 EPA ID:	UTD981552425
Trans 2 Name:	SLT EXPRESS
TSDF EPA ID:	CAD982444481
Trans Name:	FILTER RECYCLING SERVICES INC
TSDF Alt EPA ID:	CAD982444481
TSDF Alt Name:	Not reported
CA Waste Code:	352 - Other organic solids
RCRA Code:	Not reported
Disposal Method:	R01 - Recycler
Quantity Tons:	0.0175
Waste Quantity:	35
Quantity Unit:	P
Additional Code 1:	Not reported
Additional Code 2:	Not reported

SHELL SERVICE STATION (Continued) **1004677405**

Additional Code 3:	Not reported
Additional Code 4:	Not reported
Additional Code 5:	Not reported
Shipment Date:	20030917
Creation Date:	8/3/2004 15:01:39
Receipt Date:	20031006
Manifest ID:	22974982
Trans EPA ID:	CAR000052803
Trans Name:	PHILIP TRANSPORTATION & REMEDIATION INC
Trans 2 EPA ID:	UTD981552425
Trans 2 Name:	SLT EXPRESS
TSDF EPA ID:	CAD982444481
Trans Name:	FILTER RECYCLING SERVICES INC
TSDF Alt EPA ID:	CAD982444481
TSDF Alt Name:	Not reported
CA Waste Code:	352 - Other organic solids
RCRA Code:	Not reported
Disposal Method:	R01 - Recycler
Quantity Tons:	0.01
Waste Quantity:	20
Quantity Unit:	P
Additional Code 1:	Not reported
Additional Code 2:	Not reported
Additional Code 3:	Not reported
Additional Code 4:	Not reported
Additional Code 5:	Not reported
Shipment Date:	20030227
Creation Date:	5/28/2003 18:32:22
Receipt Date:	Not reported
Manifest ID:	22249125
Trans EPA ID:	CAR000006098
Trans Name:	Not reported
Trans 2 EPA ID:	Not reported
Trans 2 Name:	Not reported
TSDF EPA ID:	CAD028409019
Trans Name:	Not reported
TSDF Alt EPA ID:	Not reported
TSDF Alt Name:	Not reported
CA Waste Code:	352 - Other organic solids
RCRA Code:	D018
Disposal Method:	- Not reported
Quantity Tons:	Not reported
Waste Quantity:	Not reported
Quantity Unit:	P
Additional Code 1:	Not reported
Additional Code 2:	Not reported
Additional Code 3:	Not reported
Additional Code 4:	Not reported
Additional Code 5:	Not reported

Additional Info:

Year:	2004
Gen EPA ID:	CAR000096818
Shipment Date:	20041111

SHELL SERVICE STATION (Continued) **1004677405**

Creation Date:	1/19/2005 18:32:14
Receipt Date:	Not reported
Manifest ID:	24204656
Trans EPA ID:	CAR000052803
Trans Name:	PHILIP TRANSPORTATION & REMEDIATION INC
Trans 2 EPA ID:	Not reported
Trans 2 Name:	Not reported
TSDF EPA ID:	WAD991281767
Trans Name:	BURLINGTON ENVIRONMENTAL INC KENT
TSDF Alt EPA ID:	Not reported
TSDF Alt Name:	Not reported
CA Waste Code:	352 - Other organic solids
RCRA Code:	NA
Disposal Method:	- Not reported
Quantity Tons:	0.0375
Waste Quantity:	75
Quantity Unit:	P
Additional Code 1:	Not reported
Additional Code 2:	Not reported
Additional Code 3:	Not reported
Additional Code 4:	Not reported
Additional Code 5:	Not reported

Shipment Date:	20040426
Creation Date:	10/14/2004 15:19:37
Receipt Date:	20040505
Manifest ID:	23519403
Trans EPA ID:	CAR000052803
Trans Name:	PHILIP TRANSPORTATION & REMEDIATION INC
Trans 2 EPA ID:	UTD981552425
Trans 2 Name:	SLT EXPRESS
TSDF EPA ID:	WAD991281767
Trans Name:	BURLINGTON ENVIRONMENTAL INC KENT
TSDF Alt EPA ID:	Not reported
TSDF Alt Name:	Not reported
CA Waste Code:	352 - Other organic solids
RCRA Code:	Not reported
Disposal Method:	R01 - Recycler
Quantity Tons:	0.025
Waste Quantity:	50
Quantity Unit:	P
Additional Code 1:	Not reported
Additional Code 2:	Not reported
Additional Code 3:	Not reported
Additional Code 4:	Not reported
Additional Code 5:	Not reported

Shipment Date:	20040203
Creation Date:	8/18/2004 7:52:29
Receipt Date:	Not reported
Manifest ID:	22974717
Trans EPA ID:	CAR000052803
Trans Name:	PHILIP TRANSPORTATION & REMEDIATION INC
Trans 2 EPA ID:	Not reported
Trans 2 Name:	Not reported
TSDF EPA ID:	WAD991281767
Trans Name:	BURLINGTON ENVIRONMENTAL INC KENT

SHELL SERVICE STATION (Continued) **1004677405**

TSDF Alt EPA ID:	Not reported
TSDF Alt Name:	Not reported
CA Waste Code:	352 - Other organic solids
RCRA Code:	Not reported
Disposal Method:	- Not reported
Quantity Tons:	0.0075
Waste Quantity:	15
Quantity Unit:	P
Additional Code 1:	Not reported
Additional Code 2:	Not reported
Additional Code 3:	Not reported
Additional Code 4:	Not reported
Additional Code 5:	Not reported

Additional Info:

Year:	2002
Gen EPA ID:	CAR000096818
Shipment Date:	20020614
Creation Date:	9/5/2002 18:30:37
Receipt Date:	20020624
Manifest ID:	21894128
Trans EPA ID:	CAR000006098
Trans Name:	Not reported
Trans 2 EPA ID:	CAD982524480
Trans 2 Name:	Not reported
TSDF EPA ID:	CAD028409019
Trans Name:	Not reported
TSDF Alt EPA ID:	Not reported
TSDF Alt Name:	Not reported
CA Waste Code:	352 - Other organic solids
RCRA Code:	D018
Disposal Method:	H01 - Transfer Station
Quantity Tons:	0.0175
Waste Quantity:	35
Quantity Unit:	P
Additional Code 1:	Not reported
Additional Code 2:	Not reported
Additional Code 3:	Not reported
Additional Code 4:	Not reported
Additional Code 5:	Not reported

Additional Info:

Year:	2010
Gen EPA ID:	CAR000096818
Shipment Date:	20100510
Creation Date:	5/16/2013 22:15:09
Receipt Date:	Not reported
Manifest ID:	007016087JJK
Trans EPA ID:	CAR000148338
Trans Name:	AMERICAN INTEGRATED SERVICES INC
Trans 2 EPA ID:	MAD039322250
Trans 2 Name:	CLEAN HARBORS
TSDF EPA ID:	UTD981552177
Trans Name:	CLEAN HARBORS ARAGONITE LLC SERVICE

SHELL SERVICE STATION (Continued) **1004677405**

TSDF Alt EPA ID:	Not reported
TSDF Alt Name:	Not reported
CA Waste Code:	352 - Other organic solids
RCRA Code:	D018
Disposal Method:	- Not reported
Quantity Tons:	0.015
Waste Quantity:	30
Quantity Unit:	P
Additional Code 1:	Not reported
Additional Code 2:	Not reported
Additional Code 3:	Not reported
Additional Code 4:	Not reported
Additional Code 5:	Not reported
Shipment Date:	20100510
Creation Date:	5/16/2013 22:15:09
Receipt Date:	Not reported
Manifest ID:	005729999JJK
Trans EPA ID:	CAR000148338
Trans Name:	AMERICAN INTEGRATED SERVICES INC
Trans 2 EPA ID:	MAD039322250
Trans 2 Name:	CLEAN HARBORS
TSDF EPA ID:	UTD981552177
Trans Name:	CLEAN HARBORS ARAGONITE LLC SERVICE
TSDF Alt EPA ID:	Not reported
TSDF Alt Name:	Not reported
CA Waste Code:	352 - Other organic solids
RCRA Code:	D018
Disposal Method:	- Not reported
Quantity Tons:	0.025
Waste Quantity:	50
Quantity Unit:	P
Additional Code 1:	D001
Additional Code 2:	Not reported
Additional Code 3:	Not reported
Additional Code 4:	Not reported
Additional Code 5:	Not reported

Additional Info:

Year:	2009
Gen EPA ID:	CAR000096818
Shipment Date:	20090908
Creation Date:	3/5/2010 18:31:07
Receipt Date:	20090921
Manifest ID:	005729298JJK
Trans EPA ID:	CAR000148338
Trans Name:	AMERICAN INTEGRATED SERVICES INC
Trans 2 EPA ID:	MAD039322250
Trans 2 Name:	CLEAN HARBORS ENV SVCS
TSDF EPA ID:	TXD055141378
Trans Name:	CLEAN HARBORS DEER PARK
TSDF Alt EPA ID:	Not reported
TSDF Alt Name:	Not reported
CA Waste Code:	352 - Other organic solids
RCRA Code:	D018
Disposal Method:	H040 - Incineration--Thermal Destruction Other Than Use As A Fuel

SHELL SERVICE STATION (Continued) **1004677405**

Quantity Tons:	0.02
Waste Quantity:	40
Quantity Unit:	P
Additional Code 1:	D001
Additional Code 2:	Not reported
Additional Code 3:	Not reported
Additional Code 4:	Not reported
Additional Code 5:	Not reported
Shipment Date:	20090504
Creation Date:	6/4/2009 18:30:08
Receipt Date:	20090508
Manifest ID:	005587962JJK
Trans EPA ID:	CAR000148338
Trans Name:	AMERICAN INTEGRATED SERVICES INC
Trans 2 EPA ID:	Not reported
Trans 2 Name:	Not reported
TSDF EPA ID:	CAD008302903
Trans Name:	VEOLIA ES TECHNICAL SOLUTIONS
TSDF Alt EPA ID:	Not reported
TSDF Alt Name:	Not reported
CA Waste Code:	352 - Other organic solids
RCRA Code:	D018
Disposal Method:	H141 - Storage, Bulking, And/Or Transfer Off Site--No Treatment/Reovery (H010-H129) Or (H131-H135)
Quantity Tons:	0.02
Waste Quantity:	40
Quantity Unit:	P
Additional Code 1:	D001
Additional Code 2:	Not reported
Additional Code 3:	Not reported
Additional Code 4:	Not reported
Additional Code 5:	Not reported

Additional Info:

Year:	2001
Gen EPA ID:	CAR000096818
Shipment Date:	20010810
Creation Date:	10/3/2001 0:00:00
Receipt Date:	Not reported
Manifest ID:	20750637
Trans EPA ID:	CAR000006098
Trans Name:	Not reported
Trans 2 EPA ID:	Not reported
Trans 2 Name:	Not reported
TSDF EPA ID:	CAD028409019
Trans Name:	Not reported
TSDF Alt EPA ID:	Not reported
TSDF Alt Name:	Not reported
CA Waste Code:	352 - Other organic solids
RCRA Code:	D018
Disposal Method:	- Not reported
Quantity Tons:	0.0275
Waste Quantity:	55
Quantity Unit:	P
Additional Code 1:	Not reported

SHELL SERVICE STATION (Continued) **1004677405**

Additional Code 2:	Not reported
Additional Code 3:	Not reported
Additional Code 4:	Not reported
Additional Code 5:	Not reported
Shipment Date:	20010523
Creation Date:	7/10/2001 0:00:00
Receipt Date:	20010524
Manifest ID:	20750486
Trans EPA ID:	CAD009466392
Trans Name:	Not reported
Trans 2 EPA ID:	Not reported
Trans 2 Name:	Not reported
TSDF EPA ID:	CAD982030173
Trans Name:	Not reported
TSDF Alt EPA ID:	Not reported
TSDF Alt Name:	Not reported
CA Waste Code:	512 - Other empty containers 30 gallons or more
RCRA Code:	Not reported
Disposal Method:	R01 - Recycler
Quantity Tons:	0.1
Waste Quantity:	200
Quantity Unit:	P
Additional Code 1:	Not reported
Additional Code 2:	Not reported
Additional Code 3:	Not reported
Additional Code 4:	Not reported
Additional Code 5:	Not reported

HWTS:

Name:	SHELL SERVICE STATION
Address:	20999 STEVENSCREEK
Address 2:	Sap 135215
City,State,Zip:	CUPERTINO, CA 95014
EPA ID:	CAR000096818
Inactive Date:	06/30/2019
Create Date:	03/04/2003
Last Act Date:	09/10/2019
Mailing Name:	Not reported
Mailing Address:	20945 S. WILMINGTON AVE
Mailing Address 2:	Not reported
Mailing City,State,Zip:	CARSON, CA 908100000
Owner Name:	EQUILON ENTERPRISE LLC DBA SHELL
Owner Address:	20945 S. WILMINGTON AVE
Owner Address 2:	Not reported
Owner City,State,Zip:	CARSON, CA 908100000
Contact Name:	KIM KWOK
Contact Address:	6520 CORPORATE DRIVE
Contact Address 2:	Not reported
City,State,Zip:	INDIANAPOLIS, IN 462780000

NAICS:

EPA ID:	CAR000096818
Create Date:	2003-10-23 13:13:52
NAICS Code:	44711
NAICS Description:	Gasoline Stations with Convenience Stores
Issued EPA ID Date:	2003-03-04 14:25:35

SHELL SERVICE STATION (Continued) **1004677405**

Inactive Date:	2019-06-30 00:00:00
Facility Name:	SHELL SERVICE STATION
Facility Address:	20999 Stevenscreek
Facility Address 2:	Sap 135215
Facility City:	Cupertino
Facility County:	43
Facility State:	CA
Facility Zip:	95014

G62 **VALS SHELL** **EDR Hist Auto** **1020336759**
WSW **20999 STEVENS CREEK** **N/A**
< 1/8 **CUPERTINO, CA 95014**
0.104 mi.
549 ft. **Site 3 of 13 in cluster G**

Relative: EDR Hist Auto
Higher

Actual:
272 ft.

Year:	Name:	Type:
1971	VALS SHELL	Gasoline Service Stations
1972	VALS SHELL	Gasoline Service Stations
1973	VALS SHELL	Gasoline Service Stations
1974	VALS SHELL	Gasoline Service Stations
1976	VALS SHELL	Gasoline Service Stations
1977	VALS SHELL	Gasoline Service Stations
1978	VALS SHELL	Gasoline Service Stations
1979	VALS SHELL	Gasoline Service Stations
1980	VALS SHELL	Gasoline Service Stations
1982	VALS SHELL	Gasoline Service Stations
1983	VALS SHELL	Gasoline Service Stations
1985	VALS SHELL	Gasoline Service Stations
1986	VALS SHELL	Gasoline Service Stations
1987	DEANZA SHELL	Gasoline Service Stations
1987	VALS SHELL	Gasoline Service Stations
1988	DEANZA SHELL	Gasoline Service Stations
1989	DEANZA SHELL	Gasoline Service Stations
1990	DEANZA SHELL	Gasoline Service Stations
1991	DEANZA SHELL	Gasoline Service Stations
1992	DEANZA SHELL	Gasoline Service Stations
1993	DEANZA SHELL	Gasoline Service Stations
1994	DEANZA SHELL	Gasoline Service Stations
1995	DEANZA SHELL	Gasoline Service Stations

G63 **SHELL** **LUST** **S106229816**
WSW **20999 STEVENS CREEK BLVD** **HIST LUST** **N/A**
< 1/8 **CUPERTINO, CA 95014** **Cortese**
0.104 mi.
549 ft. **Site 4 of 13 in cluster G**

Relative: LUST REG 2:
Higher

Actual:
272 ft.

Region:	2
Facility Id:	Not reported
Facility Status:	Case Closed
Case Number:	07S2W13E04f
How Discovered:	Not reported
Leak Cause:	Not reported

SHELL (Continued) **S106229816**

Leak Source: Not reported
Date Leak Confirmed: Not reported
Oversight Program: LUST
Prelim. Site Assesment Wokplan Submitted: Not reported
Preliminary Site Assesment Began: 8/11/1998
Pollution Characterization Began: Not reported
Pollution Remediation Plan Submitted: Not reported
Date Remediation Action Underway: Not reported
Date Post Remedial Action Monitoring Began: Not reported

HIST LUST SANTA CLARA:
Name: Shell
Address: 20999 Stevens Creek Blvd
City: Cupertino
Region: SANTA CLARA
Region Code: 2
SCVWD ID: 07S2W13E04
Oversite Agency: SCVWD
Date Listed: 1999-01-11 00:00:00
Closed Date: 2000-06-27 00:00:00

CORTESE:
Name: SHELL
Address: 20999 STEVENS CREEK BLVD
City,State,Zip: CUPERTINO, CA 95014
Region: CORTESE
Envirostor Id: Not reported
Global ID: T0608502366
Site/Facility Type: LUST CLEANUP SITE
Cleanup Status: COMPLETED - CASE CLOSED
Status Date: Not reported
Site Code: Not reported
Latitude: Not reported
Longitude: Not reported
Owner: Not reported
Enf Type: Not reported
Swat R: Not reported
Flag: active
Order No: Not reported
Waste Discharge System No: Not reported
Effective Date: Not reported
Region 2: Not reported
WID Id: Not reported
Solid Waste Id No: Not reported
Waste Management Uit Name: Not reported
File Name: Active Open

G64 WSW < 1/8 0.104 mi. 549 ft. — **DE ANZA SHELL**, **20999 STEVENS CREEK BL**, **CUPERTINO, CA 95014** — **UST** — **U003976755** / **N/A**

Site 5 of 13 in cluster G

Relative: Higher

Actual: 272 ft.

UST:

Name:	DE ANZA SHELL
Address:	20999 STEVENS CREEK BL
City,State,Zip:	CUPERTINO, CA 95014
Facility ID:	43-012-003255
Permitting Agency:	Santa Clara County Environmental Health
Latitude:	37.323246
Longitude:	-122.041046

G65 WSW < 1/8 0.104 mi. 549 ft. — **GEORGE PAPOULIAS**, **20999 STEVENS CREEK**, **CUPERTINO, CA 95014** — **LUST**, **HIST UST** — **U001600993** / **N/A**

Site 6 of 13 in cluster G

Relative: Higher

Actual: 272 ft.

LUST:

Name:	SHELL
Address:	20999 STEVENS CREEK BLVD
City,State,Zip:	CUPERTINO, CA 95014
Lead Agency:	SANTA CLARA COUNTY LOP
Case Type:	LUST Cleanup Site
Geo Track:	http://geotracker.waterboards.ca.gov/profile_report.asp?global_id=T0608502366
Global Id:	T0608502366
Latitude:	37.323219
Longitude:	-122.041155
Status:	Completed - Case Closed
Status Date:	06/27/2000
Case Worker:	UST
RB Case Number:	Not reported
Local Agency:	SANTA CLARA COUNTY LOP
File Location:	All Files are on GeoTracker or in the Local Agency Database
Local Case Number:	Not reported
Potential Media Affect:	Aquifer used for drinking water supply
Potential Contaminants of Concern:	Gasoline
Site History:	Not reported

LUST:

Global Id:	T0608502366
Contact Type:	Regional Board Caseworker
Contact Name:	Regional Water Board
Organization Name:	SAN FRANCISCO BAY RWQCB (REGION 2)
Address:	1515 CLAY ST SUITE 1400
City:	OAKLAND
Email:	Not reported
Phone Number:	Not reported

Global Id:	T0608502366
Contact Type:	Local Agency Caseworker
Contact Name:	UST CASE WORKER
Organization Name:	SANTA CLARA COUNTY LOP
Address:	1555 Berger Drive, Suite 300
City:	SAN JOSE
Email:	Not reported
Phone Number:	4089183400

GEORGE PAPOULIAS (Continued) **U001600993**

LUST:

Global Id:	T0608502366
Action Type:	ENFORCEMENT
Date:	06/27/2000
Action:	Closure/No Further Action Letter
Global Id:	T0608502366
Action Type:	RESPONSE
Date:	10/29/2010
Action:	Other Report / Document
Global Id:	T0608502366
Action Type:	Other
Date:	12/11/1998
Action:	Leak Reported
Global Id:	T0608502366
Action Type:	RESPONSE
Date:	01/19/1999
Action:	Other Report / Document
Global Id:	T0608502366
Action Type:	RESPONSE
Date:	10/30/2009
Action:	Monitoring Report - Quarterly

LUST:

Global Id:	T0608502366
Status:	Open - Case Begin Date
Status Date:	08/11/1998
Global Id:	T0608502366
Status:	Open - Site Assessment
Status Date:	08/11/1998
Global Id:	T0608502366
Status:	Completed - Case Closed
Status Date:	06/27/2000

HIST UST:

Name:	GEORGE PAPOULIAS
Address:	20999 STEVENS CREEK
City,State,Zip:	CUPERTINO, CA 95014
File Number:	000208D4
URL:	http://geotracker.waterboards.ca.gov/ustpdfs/pdf/000208D4.pdf
Region:	STATE
Facility ID:	00000018306
Facility Type:	Gas Station
Other Type:	Not reported
Contact Name:	Not reported
Telephone:	4082536232
Owner Name:	SHELL OIL COMPANY
Owner Address:	P.O. BOX 4848
Owner City,St,Zip:	ANAHEIM, CA 92803
Total Tanks:	0004

GEORGE PAPOULIAS (Continued) **U001600993**

Tank Num:	001
Container Num:	1
Year Installed:	1982
Tank Capacity:	00010000
Tank Used for:	PRODUCT
Type of Fuel:	DIESEL
Container Construction Thickness:	1/4
Leak Detection:	Stock Inventor, 10

Tank Num:	002
Container Num:	2
Year Installed:	1982
Tank Capacity:	00010000
Tank Used for:	PRODUCT
Type of Fuel:	PREMIUM
Container Construction Thickness:	1/4
Leak Detection:	Stock Inventor, Groundwater Monitoring Well, 10

Tank Num:	003
Container Num:	3
Year Installed:	1983
Tank Capacity:	00010000
Tank Used for:	PRODUCT
Type of Fuel:	REGULAR
Container Construction Thickness:	1/4
Leak Detection:	Stock Inventor, Groundwater Monitoring Well, 10

Tank Num:	004
Container Num:	4
Year Installed:	1982
Tank Capacity:	00010000
Tank Used for:	PRODUCT
Type of Fuel:	UNLEADED
Container Construction Thickness:	1/4
Leak Detection:	Stock Inventor, Groundwater Monitoring Well, 10

Click here for Geo Tracker PDF:

G66 **PRESTIGE STATIONS INC 5105** **HIST UST** **U001602454**
WSW **21000 STEVENS CREEK** **N/A**
< 1/8 **CUPERTINO, CA 95104**
0.107 mi.
565 ft. **Site 7 of 13 in cluster G**

Relative:
Higher

Actual:
273 ft.

HIST UST:

Name:	PRESTIGE STATIONS INC 5105
Address:	21000 STEVENS CREEK
City,State,Zip:	CUPERTINO, CA 95104
File Number:	0002CE4A
URL:	http://geotracker.waterboards.ca.gov/ustpdfs/pdf/0002CE4A.pdf
Region:	STATE
Facility ID:	00000067552
Facility Type:	Gas Station
Other Type:	Not reported
Contact Name:	Not reported
Telephone:	4082527277
Owner Name:	ATLANTIC RICHFIELD COMPANY
Owner Address:	515 SOUTH FLOWER STREET

PRESTIGE STATIONS INC 5105 (Continued) **U001602454**

Owner City,St,Zip: LOS ANGELES, CA 90071
Total Tanks: 0003

Tank Num: 001
Container Num: 1
Year Installed: Not reported
Tank Capacity: 00008000
Tank Used for: WASTE
Type of Fuel: 2
Container Construction Thickness: X
Leak Detection: Visual, Stock Inventor, Pressure Test

Tank Num: 002
Container Num: 2
Year Installed: Not reported
Tank Capacity: 00010000
Tank Used for: PRODUCT
Type of Fuel: UNLEADED
Container Construction Thickness: Not reported
Leak Detection: Visual, Stock Inventor, Pressure Test

Tank Num: 003
Container Num: 3
Year Installed: Not reported
Tank Capacity: 00005000
Tank Used for: PRODUCT
Type of Fuel: PREMIUM
Container Construction Thickness: Not reported
Leak Detection: Visual, Stock Inventor, Pressure Test

Click here for Geo Tracker PDF:

G67 **ARCO** **HIST CORTESE** **S102424081**
WSW **21000 STEVENS CREEK** **N/A**
< 1/8 **CUPERTINO, CA 91504**
0.107 mi.
565 ft. **Site 8 of 13 in cluster G**

Relative:
Higher

Actual:
273 ft.

HIST CORTESE:
edr_fname: ARCO
edr_fadd1: 21000 STEVENS CREEK
City,State,Zip: CUPERTINO, CA 91504
Region: CORTESE
Facility County Code: 43
Reg By: LTNKA
Reg Id: 43-0100

G68 WSW < 1/8 0.107 mi. 565 ft. | **MOBIL SERVICE STATION**
21000 STEVENS CREEK BLVD
CUPERTINO, CA 95014 | **SWEEPS UST**
CA FID UST | **S101630426**
N/A

Site 9 of 13 in cluster G

Relative: Higher

Actual: 273 ft.

SWEEPS UST:

Name:	MOBIL SERVICE STATION
Address:	21000 STEVENS CREEK BLVD
City:	CUPERTINO
Status:	Not reported
Comp Number:	39569
Number:	Not reported
Board Of Equalization:	44-000400
Referral Date:	Not reported
Action Date:	Not reported
Created Date:	Not reported
Owner Tank Id:	Not reported
SWRCB Tank Id:	43-012-039569-000001
Tank Status:	Not reported
Capacity:	10000
Active Date:	Not reported
Tank Use:	M.V. FUEL
STG:	PRODUCT
Content:	LEADED
Number Of Tanks:	4

Name:	MOBIL SERVICE STATION
Address:	21000 STEVENS CREEK BLVD
City:	CUPERTINO
Status:	Not reported
Comp Number:	39569
Number:	Not reported
Board Of Equalization:	44-000400
Referral Date:	Not reported
Action Date:	Not reported
Created Date:	Not reported
Owner Tank Id:	Not reported
SWRCB Tank Id:	43-012-039569-000002
Tank Status:	Not reported
Capacity:	8000
Active Date:	Not reported
Tank Use:	M.V. FUEL
STG:	PRODUCT
Content:	REG UNLEADED
Number Of Tanks:	Not reported

Name:	MOBIL SERVICE STATION
Address:	21000 STEVENS CREEK BLVD
City:	CUPERTINO
Status:	Not reported
Comp Number:	39569
Number:	Not reported
Board Of Equalization:	44-000400
Referral Date:	Not reported
Action Date:	Not reported
Created Date:	Not reported
Owner Tank Id:	Not reported
SWRCB Tank Id:	43-012-039569-000003

MOBIL SERVICE STATION (Continued) **S101630426**

Tank Status:	Not reported
Capacity:	5000
Active Date:	Not reported
Tank Use:	M.V. FUEL
STG:	PRODUCT
Content:	Not reported
Number Of Tanks:	Not reported

Name:	MOBIL SERVICE STATION
Address:	21000 STEVENS CREEK BLVD
City:	CUPERTINO
Status:	Not reported
Comp Number:	39569
Number:	Not reported
Board Of Equalization:	44-000400
Referral Date:	Not reported
Action Date:	Not reported
Created Date:	Not reported
Owner Tank Id:	Not reported
SWRCB Tank Id:	43-012-039569-000004
Tank Status:	Not reported
Capacity:	280
Active Date:	Not reported
Tank Use:	OIL
STG:	WASTE
Content:	WASTE OIL
Number Of Tanks:	Not reported

CA FID UST:

Facility ID:	43007856
Regulated By:	UTNKI
Regulated ID:	00039569
Cortese Code:	Not reported
SIC Code:	Not reported
Facility Phone:	4082571516
Mail To:	Not reported
Mailing Address:	21000 STEVENS CREEK BLVD
Mailing Address 2:	Not reported
Mailing City,St,Zip:	CUPERTINO 95014
Contact:	Not reported
Contact Phone:	Not reported
DUNs Number:	Not reported
NPDES Number:	Not reported
EPA ID:	Not reported
Comments:	Not reported
Status:	Inactive

G69 **BURKS R A INC** **EDR Hist Auto** **1021045506**
WSW **21000 STEVENS CK BD** **N/A**
< 1/8 **CUPERTINO, CA 95014**
0.107 mi.
565 ft. **Site 10 of 13 in cluster G**

Relative: EDR Hist Auto
Higher

Actual: Year: Name: Type:
273 ft. 1974 DE ANZA MOBIL Gasoline Service Stations

BURKS R A INC (Continued) **1021045506**

1975	DE ANZA MOBIL	Gasoline Service Stations
1976	DE ANZA MOBIL	Gasoline Service Stations
1977	DE ANZA MOBIL	Gasoline Service Stations
1978	DE ANZA MOBIL	Gasoline Service Stations
1979	DE ANZA MOBIL	Gasoline Service Stations
1980	BURKS R A INC	Gasoline Service Stations
1982	BURKS R A INC	Gasoline Service Stations
1983	BURKS R A INC	Gasoline Service Stations

G70 WSW < 1/8 0.107 mi. 565 ft. **MOBIL SERVICE STATION** **HIST UST** **U001601004**
21000 STEVENS CREEK BLVD **N/A**
CUPERTINO, CA 95014

Site 11 of 13 in cluster G

Relative: Higher

Actual: 273 ft.

HIST UST:

Name:	MOBIL SERVICE STATION
Address:	21000 STEVENS CREEK BLVD
City,State,Zip:	CUPERTINO, CA 95014
File Number:	Not reported
URL:	Not reported
Region:	STATE
Facility ID:	00000039569
Facility Type:	Gas Station
Other Type:	MOTOR VEHICLE FUEL S
Contact Name:	MICHAEL P. HENNESSY
Telephone:	4082571516
Owner Name:	MOBIL OIL CORPORATION
Owner Address:	612 SO. FLOWER STREET
Owner City,St,Zip:	LOS ANGELES, CA 90017
Total Tanks:	0004
Tank Num:	001
Container Num:	1
Year Installed:	1965
Tank Capacity:	00010000
Tank Used for:	PRODUCT
Type of Fuel:	REGULAR
Container Construction Thickness:	Not reported
Leak Detection:	Visual, Stock Inventor, Pressure Test
Tank Num:	002
Container Num:	2
Year Installed:	1965
Tank Capacity:	00008000
Tank Used for:	PRODUCT
Type of Fuel:	UNLEADED
Container Construction Thickness:	Not reported
Leak Detection:	Visual, Stock Inventor, Pressure Test
Tank Num:	003
Container Num:	3
Year Installed:	1974
Tank Capacity:	00005000
Tank Used for:	PRODUCT
Type of Fuel:	06
Container Construction Thickness:	Not reported
Leak Detection:	Visual, Stock Inventor, Pressure Test

MOBIL SERVICE STATION (Continued) **U001601004**

Tank Num:	004
Container Num:	4
Year Installed:	1965
Tank Capacity:	00000280
Tank Used for:	WASTE
Type of Fuel:	WASTE OIL
Container Construction Thickness:	Not reported
Leak Detection:	Visual

H71
ESE
< 1/8
0.111 mi.
587 ft.

GTE MOBIL NET INC
20735 STEVENS CREEK BLVD
CUPERTINO, CA 95014

EDR Hist Auto **1021924065**
N/A

Site 1 of 4 in cluster H

Relative:
Lower

Actual:
248 ft.

EDR Hist Auto

Year:	Name:	Type:
1997	GTE MOBIL NET INC	Gasoline Service Stations
1998	GTE MOBIL NET INC	Gasoline Service Stations

H72
ESE
< 1/8
0.111 mi.
587 ft.

PERFECT DENTAL
20735 STEVENS CREEK BL G
CUPERTINO, CA 95014

CERS HAZ WASTE **S112346430**
CUPA Listings **N/A**

Site 2 of 4 in cluster H

Relative:
Lower

Actual:
248 ft.

CERS HAZ WASTE:

Name:	PERFECT DENTAL
Address:	20735 STEVENS CREEK BL G
City,State,Zip:	CUPERTINO, CA 95014
Site ID:	142470
CERS ID:	10349077
CERS Description:	Hazardous Waste Generator

Evaluation:

Eval General Type:	Compliance Evaluation Inspection
Eval Date:	01-19-2017
Violations Found:	No
Eval Type:	Routine done by local agency
Eval Notes:	Facility uses non- saturated cavicide wipes for surface disinfecting and an enzymatic cleaner for their ultrasonic bath. Facility uses steam autoclave to sterilize non-disposable tools and does not use cold sterile solutions. No chemicals are used for tartar and stain removal or for cleaning impression trays (hand scrub only). Ultrasonic baths use enzymatic tablets that have been determined to be non-hazardous by generator (at the time of inspection, ultrasonic bath has a pH of 7 according to inspector's pH strips). Facility does not do any tooth whitening. Non-empty carpules of lidocaine are disposed of in accordance with medical waste management regulations. Facility does not dispense pharmaceuticals and all first aid kits are exchanged before expiration with HealthFirst. Scrap amalgam is collected in a labeled container which is picked up by stericycle (receipts reviewed). Chair traps and separator waste are mailed back annually to Metasys (receipts reviewed). [Truncated]
Eval Division:	Santa Clara County Environmental Health
Eval Program:	HW

PERFECT DENTAL (Continued) **S112346430**

Eval Source: CERS

Affiliation:

Affiliation Type Desc:	Facility Mailing Address
Entity Name:	Mailing Address
Entity Title:	Not reported
Affiliation Address:	20735 STEVENS CREEK BL #G
Affiliation City:	CUPERTINO
Affiliation State:	CA
Affiliation Country:	Not reported
Affiliation Zip:	95014
Affiliation Phone:	Not reported

Affiliation Type Desc:	Parent Corporation
Entity Name:	PERFECT DENTAL
Entity Title:	Not reported
Affiliation Address:	Not reported
Affiliation City:	Not reported
Affiliation State:	Not reported
Affiliation Country:	Not reported
Affiliation Zip:	Not reported
Affiliation Phone:	Not reported

Affiliation Type Desc:	Legal Owner
Entity Name:	FENG, CHENG-PO
Entity Title:	Not reported
Affiliation Address:	20735 STEVENS CREEK BL #G
Affiliation City:	CUPERTINO
Affiliation State:	CA
Affiliation Country:	United States
Affiliation Zip:	95014
Affiliation Phone:	(408) 725-8300

Affiliation Type Desc:	CUPA District
Entity Name:	Santa Clara County Environmental Health
Entity Title:	Not reported
Affiliation Address:	1555 Berger Drive, Suite 300
Affiliation City:	San Jose
Affiliation State:	CA
Affiliation Country:	Not reported
Affiliation Zip:	95112-2716
Affiliation Phone:	(408) 918-3400

CUPA SANTA CLARA:

Name:	PERFECT DENTAL
Address:	20735 STEVENS CREEK BL G
City,State,Zip:	CUPERTINO, CA 95014
Region:	SANTA CLARA
PE#:	2271
Program Description:	SILVER WASTE ONLY <100 KG/YR
Latitude:	37.323107
Longitude:	-122.035819
Record ID:	PR0381909
Facility ID:	FA0260546

H73 ESE < 1/8 0.111 mi. 587 ft. | **PERFECT DENTAL**
20735 STEVENS CREEK BLVD STE G
CUPERTINO, CA 95014 | **RCRA NonGen / NLR** | **1024816299**
CAL000317231

Site 3 of 4 in cluster H

Relative: Lower

Actual: 248 ft.

RCRA NonGen / NLR:

Date form received by agency:	2007-03-08 00:00:00.0
Facility name:	PERFECT DENTAL
Facility address:	20735 STEVENS CREEK BLVD STE G CUPERTINO, CA 95014
EPA ID:	CAL000317231
Contact:	CHENG-PO FENG
Contact address:	20735 STEVENS CREEK BLVD STE G CUPERTINO, CA 95014
Contact country:	Not reported
Contact telephone:	408-725-8300
Contact email:	CHENGPO@YAHOO.COM
EPA Region:	09
Classification:	Non-Generator
Description:	Handler: Non-Generators do not presently generate hazardous waste

Owner/Operator Summary:

Owner/operator name:	CHENG-PO FENG
Owner/operator address:	20735 STEVENS CREEK BLVD STE G CUPERTINO, CA 95014
Owner/operator country:	Not reported
Owner/operator telephone:	408-725-8300
Owner/operator email:	Not reported
Owner/operator fax:	Not reported
Owner/operator extension:	Not reported
Legal status:	Other
Owner/Operator Type:	Operator
Owner/Op start date:	Not reported
Owner/Op end date:	Not reported

Owner/operator name:	CHENG-PO FENG
Owner/operator address:	2435 DIABLO RANCH PL DANVILLE, CA 94506
Owner/operator country:	Not reported
Owner/operator telephone:	408-725-8300
Owner/operator email:	Not reported
Owner/operator fax:	Not reported
Owner/operator extension:	Not reported
Legal status:	Other
Owner/Operator Type:	Owner
Owner/Op start date:	Not reported
Owner/Op end date:	Not reported

Handler Activities Summary:

U.S. importer of hazardous waste:	No
Mixed waste (haz. and radioactive):	No
Recycler of hazardous waste:	No
Transporter of hazardous waste:	No
Treater, storer or disposer of HW:	No
Underground injection activity:	No
On-site burner exemption:	No
Furnace exemption:	No

PERFECT DENTAL (Continued) **1024816299**

Used oil fuel burner: No
Used oil processor: No
User oil refiner: No
Used oil fuel marketer to burner: No
Used oil Specification marketer: No
Used oil transfer facility: No
Used oil transporter: No

Violation Status: No violations found

G74
WSW
< 1/8
0.111 mi.
587 ft.

ARCO #5333 **LUST** **S110655345**
STEVENS CREEK/STELLING RD **CERS** **N/A**
CUPERTINO, CA 95014

Site 12 of 13 in cluster G

Relative:
Higher

Actual:
273 ft.

LUST SANTA CLARA:
Name: ARCO #5333
Address: STEVENS CREEK/STELLING RD
City,State,Zip: CUPERTINO, CA
Region: SANTA CLARA
SCVWD ID: 07S2W13E02F
Date Closed: 11/16/1990
EDR Link ID: 07S2W13E02F

LUST:
Name: ARCO #5333
Address: STEVENS CREEK/STELLING RD
City,State,Zip: CUPERTINO, CA 95014
Lead Agency: SANTA CLARA COUNTY LOP
Case Type: LUST Cleanup Site
Geo Track: http://geotracker.waterboards.ca.gov/profile_report.asp?global_id=T0608500168
Global Id: T0608500168
Latitude: 37.3225810857077
Longitude: -122.04108953476
Status: Completed - Case Closed
Status Date: 11/16/1990
Case Worker: UST
RB Case Number: Not reported
Local Agency: SANTA CLARA COUNTY LOP
File Location: All Files are on GeoTracker or in the Local Agency Database
Local Case Number: Not reported
Potential Media Affect: Soil
Potential Contaminants of Concern: Gasoline
Site History: Not reported

LUST:
Global Id: T0608500168
Contact Type: Regional Board Caseworker
Contact Name: Regional Water Board
Organization Name: SAN FRANCISCO BAY RWQCB (REGION 2)
Address: 1515 CLAY ST SUITE 1400
City: OAKLAND
Email: Not reported
Phone Number: Not reported

Global Id: T0608500168
Contact Type: Local Agency Caseworker
Contact Name: UST CASE WORKER

ARCO #5333 (Continued) **S110655345**

Organization Name: SANTA CLARA COUNTY LOP
Address: 1555 Berger Drive, Suite 300
City: SAN JOSE
Email: Not reported
Phone Number: 4089183400

LUST:
Global Id: T0608500168
Action Type: RESPONSE
Date: 09/23/1989
Action: Other Report / Document

Global Id: T0608500168
Action Type: REMEDIATION
Date: 06/30/1989
Action: Excavation

Global Id: T0608500168
Action Type: Other
Date: 06/30/1989
Action: Leak Reported

Global Id: T0608500168
Action Type: ENFORCEMENT
Date: 11/20/1990
Action: Notice of Responsibility - #39449

Global Id: T0608500168
Action Type: ENFORCEMENT
Date: 11/16/1990
Action: Closure/No Further Action Letter

LUST:
Global Id: T0608500168
Status: Open - Case Begin Date
Status Date: 06/30/1989

Global Id: T0608500168
Status: Open - Site Assessment
Status Date: 03/16/1990

Global Id: T0608500168
Status: Completed - Case Closed
Status Date: 11/16/1990

CERS:
Name: ARCO #5333
Address: STEVENS CREEK/STELLING RD
City,State,Zip: CUPERTINO, CA 95014
Site ID: 219992
CERS ID: T0608500168
CERS Description: Leaking Underground Storage Tank Cleanup Site

Affiliation:
Affiliation Type Desc: Local Agency Caseworker

ARCO #5333 (Continued) **S110655345**

Entity Name:	UST CASE WORKER - SANTA CLARA COUNTY LOP
Entity Title:	Not reported
Affiliation Address:	1555 Berger Drive, Suite 300
Affiliation City:	SAN JOSE
Affiliation State:	CA
Affiliation Country:	Not reported
Affiliation Zip:	Not reported
Affiliation Phone:	4089183400
Affiliation Type Desc:	Regional Board Caseworker
Entity Name:	Regional Water Board - SAN FRANCISCO BAY RWQCB (REGION 2)
Entity Title:	Not reported
Affiliation Address:	1515 CLAY ST SUITE 1400
Affiliation City:	OAKLAND
Affiliation State:	CA
Affiliation Country:	Not reported
Affiliation Zip:	Not reported
Affiliation Phone:	Not reported

I75 **TJ MAXX 0628** **RCRA NonGen / NLR** **1024837464**
SE **20730 STEVENS CREEK BLVD** **CAL000382939**
< 1/8 **CUPERTINO, CA 95014**
0.112 mi.
590 ft. **Site 1 of 3 in cluster I**

Relative:
Lower

Actual:
253 ft.

RCRA NonGen / NLR:

Date form received by agency:	2013-02-28 00:00:00.0
Facility name:	TJ MAXX 0628
Facility address:	20730 STEVENS CREEK BLVD CUPERTINO, CA 95014
EPA ID:	CAL000382939
Mailing address:	770 COCHITUATE RD 300.1AN FRAMINGHAM, MA 01701
Contact:	PAUL KANGAS
Contact address:	770 COCHITUATE RD 300.1AN FRAMINGHAM, MA 01701
Contact country:	Not reported
Contact telephone:	774-308-3651
Contact email:	PAUL_KANGAS@TJX.COM
EPA Region:	09
Classification:	Non-Generator
Description:	Handler: Non-Generators do not presently generate hazardous waste

Owner/Operator Summary:

Owner/operator name:	TJ MAXX OF CA LLC
Owner/operator address:	770 COCHITUATE RD FRAMINGHAM, MA 01701
Owner/operator country:	Not reported
Owner/operator telephone:	774-308-3651
Owner/operator email:	Not reported
Owner/operator fax:	Not reported
Owner/operator extension:	Not reported
Legal status:	Other
Owner/Operator Type:	Owner
Owner/Op start date:	Not reported

TJ MAXX 0628 (Continued) **1024837464**

Owner/Op end date: Not reported

Owner/operator name: PAUL KANGAS
Owner/operator address: 770 COCHITUATE RD 300.1AN
FRAMINGHAM, MA 01701
Owner/operator country: Not reported
Owner/operator telephone: 774-308-3651
Owner/operator email: Not reported
Owner/operator fax: Not reported
Owner/operator extension: Not reported
Legal status: Other
Owner/Operator Type: Operator
Owner/Op start date: Not reported
Owner/Op end date: Not reported

Handler Activities Summary:
U.S. importer of hazardous waste: No
Mixed waste (haz. and radioactive): No
Recycler of hazardous waste: No
Transporter of hazardous waste: No
Treater, storer or disposer of HW: No
Underground injection activity: No
On-site burner exemption: No
Furnace exemption: No
Used oil fuel burner: No
Used oil processor: No
User oil refiner: No
Used oil fuel marketer to burner: No
Used oil Specification marketer: No
Used oil transfer facility: No
Used oil transporter: No

Violation Status: No violations found

I76 **TJ MAXX 0628** **CUPA Listings** **S108432492**
SE **20730 STEVENS CREEK BL** **EMI** **N/A**
< 1/8 **CUPERTINO, CA 95014** **CERS**
0.112 mi.
590 ft. **Site 2 of 3 in cluster I**

Relative:
Lower

Actual:
253 ft.

CUPA SANTA CLARA:
Name: TJ MAXX 0628
Address: 20730 STEVENS CREEK BL
City,State,Zip: CUPERTINO, CA 95014
Region: SANTA CLARA
PE#: 2205
Program Description: GENERATES 100 KG YR TO <5 TONS/YR
Latitude: 37.3221011
Longitude: -122.0357221
Record ID: PR0416682
Facility ID: FA0275730

EMI:
Name: MERVYN'S LLC
Address: 20730 STEVENS CREEK BLVD
City,State,Zip: CUPERTINO, CA 95014
Year: 2005
County Code: 43

TJ MAXX 0628 (Continued) **S108432492**

Air Basin:	SF
Facility ID:	16584
Air District Name:	BA
SIC Code:	4931
Air District Name:	BAY AREA AQMD
Community Health Air Pollution Info System:	Not reported
Consolidated Emission Reporting Rule:	Not reported
Total Organic Hydrocarbon Gases Tons/Yr:	.001
Reactive Organic Gases Tons/Yr:	.0000914
Carbon Monoxide Emissions Tons/Yr:	.007
NOX - Oxides of Nitrogen Tons/Yr:	.008
SOX - Oxides of Sulphur Tons/Yr:	0
Particulate Matter Tons/Yr:	0
Part. Matter 10 Micrometers and Smllr Tons/Yr:	0

Name:	MERVYN'S LLC
Address:	20730 STEVENS CREEK BLVD
City,State,Zip:	CUPERTINO, CA 95014
Year:	2006
County Code:	43
Air Basin:	SF
Facility ID:	16584
Air District Name:	BA
SIC Code:	4931
Air District Name:	BAY AREA AQMD
Community Health Air Pollution Info System:	Not reported
Consolidated Emission Reporting Rule:	Not reported
Total Organic Hydrocarbon Gases Tons/Yr:	.001
Reactive Organic Gases Tons/Yr:	.0000914
Carbon Monoxide Emissions Tons/Yr:	.007
NOX - Oxides of Nitrogen Tons/Yr:	.008
SOX - Oxides of Sulphur Tons/Yr:	0
Particulate Matter Tons/Yr:	0
Part. Matter 10 Micrometers and Smllr Tons/Yr:	0

Name:	MERVYN'S LLC
Address:	20730 STEVENS CREEK BLVD
City,State,Zip:	CUPERTINO, CA 95014
Year:	2007
County Code:	43
Air Basin:	SF
Facility ID:	16584
Air District Name:	BA
SIC Code:	4931
Air District Name:	BAY AREA AQMD
Community Health Air Pollution Info System:	Not reported
Consolidated Emission Reporting Rule:	Not reported
Total Organic Hydrocarbon Gases Tons/Yr:	0
Reactive Organic Gases Tons/Yr:	0
Carbon Monoxide Emissions Tons/Yr:	.001
NOX - Oxides of Nitrogen Tons/Yr:	.001
SOX - Oxides of Sulphur Tons/Yr:	0
Particulate Matter Tons/Yr:	0
Part. Matter 10 Micrometers and Smllr Tons/Yr:	0

Name:	MERVYN'S LLC
Address:	20730 STEVENS CREEK BLVD

TJ MAXX 0628 (Continued) **S108432492**

City,State,Zip:	CUPERTINO, CA 95014
Year:	2008
County Code:	43
Air Basin:	SF
Facility ID:	16584
Air District Name:	BA
SIC Code:	4931
Air District Name:	BAY AREA AQMD
Community Health Air Pollution Info System:	Not reported
Consolidated Emission Reporting Rule:	Not reported
Total Organic Hydrocarbon Gases Tons/Yr:	0
Reactive Organic Gases Tons/Yr:	0
Carbon Monoxide Emissions Tons/Yr:	.001
NOX - Oxides of Nitrogen Tons/Yr:	.001
SOX - Oxides of Sulphur Tons/Yr:	0
Particulate Matter Tons/Yr:	0
Part. Matter 10 Micrometers and Smllr Tons/Yr:	0

CERS:

Name:	MERVYN'S LLC
Address:	20730 STEVENS CREEK BLVD
City,State,Zip:	CUPERTINO, CA 95014-2193
Site ID:	480298
CERS ID:	110037968474
CERS Description:	US EPA Air Emission Inventory System (EIS)

I77
SE
< 1/8
0.112 mi.
590 ft.

TJ MAXX 0628
20730 STEVENS CREEK BLVD
CUPERTINO, CA 95014

CERS HAZ WASTE **S118233009**
HAZNET **N/A**
HWTS

Site 3 of 3 in cluster I

Relative:
Lower

Actual:
253 ft.

CERS HAZ WASTE:

Name:	TJ MAXX 0628
Address:	20730 STEVENS CREEK BLVD
City,State,Zip:	CUPERTINO, CA 95014
Site ID:	76719
CERS ID:	10497742
CERS Description:	Hazardous Waste Generator

Evaluation:

Eval General Type:	Compliance Evaluation Inspection
Eval Date:	05-03-2018
Violations Found:	No
Eval Type:	Routine done by local agency
Eval Notes:	On-site to conduct a routine hazardous waste inspection. Facility is a retail store that generates hazardous waste in the form of non-saleable (returned, damaged, expired/off-spec) merchandise such as cleaning products, fragrances, cosmetics, and toiletries. Performed a facility walk-through and observed the following hazardous waste in the rear stockroom: -Corrosives Bases: 1 x small plastic bin -Aerosol/Flammables: 3 x small plastic bins -Toxics: 1 x large plastic bin NOTES: -Facility is a combined TJ Maxx and Homegoods store. -All potential hazardous waste is staged in the storefront and then taken to the stockroom by a manager where it is then sorted. All items are bagged and then placed in the appropriate hazardous waste bin. -CAL000382939 is active. -Fire extinguishers were observed as maintained. -Spill control was available. -Emergency posting was

TJ MAXX 0628 (Continued) **S118233009**

observed. -Inspections are being conducted at least weekly. -Training is provided via an online [Truncated]

Eval Division: Santa Clara County Environmental Health
Eval Program: HW
Eval Source: CERS

Coordinates:
Site ID: 76719
Facility Name: TJ Maxx 0628
Env Int Type Code: HWG
Program ID: 10497742
Coord Name: Not reported
Ref Point Type Desc: Center of a facility or station.
Latitude: 37.322130
Longitude: -122.034200

Affiliation:
Affiliation Type Desc: Facility Mailing Address
Entity Name: Mailing Address
Entity Title: Not reported
Affiliation Address: 770 Cochituate Road
Affiliation City: Framingham
Affiliation State: MA
Affiliation Country: Not reported
Affiliation Zip: 01701
Affiliation Phone: Not reported

Affiliation Type Desc: CUPA District
Entity Name: Santa Clara County Environmental Health
Entity Title: Not reported
Affiliation Address: 1555 Berger Drive, Suite 300
Affiliation City: San Jose
Affiliation State: CA
Affiliation Country: Not reported
Affiliation Zip: 95112-2716
Affiliation Phone: (408) 918-3400

Affiliation Type Desc: Environmental Contact
Entity Name: Paul Kangas
Entity Title: Not reported
Affiliation Address: 770 Cochituate Road
Affiliation City: Framingham
Affiliation State: MA
Affiliation Country: Not reported
Affiliation Zip: 01701
Affiliation Phone: Not reported

Affiliation Type Desc: Identification Signer
Entity Name: Paul Kangas
Entity Title: SVP, Chief Compliance Officer
Affiliation Address: Not reported
Affiliation City: Not reported
Affiliation State: Not reported
Affiliation Country: Not reported
Affiliation Zip: Not reported
Affiliation Phone: Not reported

TJ MAXX 0628 (Continued) **S118233009**

Affiliation Type Desc:	Parent Corporation
Entity Name:	The TJX Companies, Inc.
Entity Title:	Not reported
Affiliation Address:	Not reported
Affiliation City:	Not reported
Affiliation State:	Not reported
Affiliation Country:	Not reported
Affiliation Zip:	Not reported
Affiliation Phone:	Not reported

Affiliation Type Desc:	Property Owner
Entity Name:	Byer Properties, L.P. (08-9628)
Entity Title:	Not reported
Affiliation Address:	66 Potrero Avenue
Affiliation City:	San Francisco
Affiliation State:	CA
Affiliation Country:	United States
Affiliation Zip:	94103
Affiliation Phone:	(415) 626-2937

Affiliation Type Desc:	Operator
Entity Name:	TJ Maxx
Entity Title:	Not reported
Affiliation Address:	Not reported
Affiliation City:	Not reported
Affiliation State:	Not reported
Affiliation Country:	Not reported
Affiliation Zip:	Not reported
Affiliation Phone:	(774) 308-3651

Affiliation Type Desc:	Document Preparer
Entity Name:	Susan Allen
Entity Title:	Not reported
Affiliation Address:	Not reported
Affiliation City:	Not reported
Affiliation State:	Not reported
Affiliation Country:	Not reported
Affiliation Zip:	Not reported
Affiliation Phone:	Not reported

Affiliation Type Desc:	Legal Owner
Entity Name:	TJ Maxx of CA, LLC
Entity Title:	Not reported
Affiliation Address:	770 Cochituate Road
Affiliation City:	Framingham
Affiliation State:	MA
Affiliation Country:	United States
Affiliation Zip:	01701
Affiliation Phone:	(774) 308-3651

HAZNET:

Name:	TJ MAXX 0628
Address:	20730 STEVENS CREEK BLVD
Address 2:	Not reported
City,State,Zip:	CUPERTINO, CA 95014
Contact:	PAUL KANGAS

TJ MAXX 0628 (Continued) **S118233009**

Telephone:	7743083651
Mailing Name:	Not reported
Mailing Address:	770 COCHITUATE RD
Year:	2017
Gepaid:	CAL000382939
TSD EPA ID:	NVD980895338
CA Waste Code:	181 - Other inorganic solid waste
Disposal Method:	H141 - Storage, Bulking, And/Or Transfer Off Site--No Treatment/Reovery (H010-H129) Or (H131-H135)
Tons:	0.025
Year:	2017
Gepaid:	CAL000382939
TSD EPA ID:	NVD980895338
CA Waste Code:	331 - Off-specification, aged or surplus organics
Disposal Method:	H141 - Storage, Bulking, And/Or Transfer Off Site--No Treatment/Reovery (H010-H129) Or (H131-H135)
Tons:	0.085
Year:	2016
Gepaid:	CAL000382939
TSD EPA ID:	NVD980895338
CA Waste Code:	331 - Off-specification, aged or surplus organics
Disposal Method:	H141 - Storage, Bulking, And/Or Transfer Off Site--No Treatment/Reovery (H010-H129) Or (H131-H135)
Tons:	0.067
Year:	2016
Gepaid:	CAL000382939
TSD EPA ID:	NVD980895338
CA Waste Code:	-
Disposal Method:	H141 - Storage, Bulking, And/Or Transfer Off Site--No Treatment/Reovery (H010-H129) Or (H131-H135)
Tons:	0.0005
Year:	2016
Gepaid:	CAL000382939
TSD EPA ID:	AZR000501510
CA Waste Code:	352 - Other organic solids
Disposal Method:	H141 - Storage, Bulking, And/Or Transfer Off Site--No Treatment/Reovery (H010-H129) Or (H131-H135)
Tons:	0.15
Year:	2016
Gepaid:	CAL000382939
TSD EPA ID:	CAD980884183
CA Waste Code:	331 - Off-specification, aged or surplus organics
Disposal Method:	H141 - Storage, Bulking, And/Or Transfer Off Site--No Treatment/Reovery (H010-H129) Or (H131-H135)
Tons:	0.0275
Year:	2016
Gepaid:	CAL000382939
TSD EPA ID:	NVD980895338
CA Waste Code:	181 - Other inorganic solid waste
Disposal Method:	H141 - Storage, Bulking, And/Or Transfer Off Site--No

TJ MAXX 0628 (Continued) **S118233009**

	Treatment/Reovery (H010-H129) Or (H131-H135)
Tons:	0.0015
Year:	2016
Gepaid:	CAL000382939
TSD EPA ID:	CAD980884183
CA Waste Code:	-
Disposal Method:	H141 - Storage, Bulking, And/Or Transfer Off Site--No Treatment/Reovery (H010-H129) Or (H131-H135)
Tons:	0.0105
Year:	2015
Gepaid:	CAL000382939
TSD EPA ID:	CAD980884183
CA Waste Code:	331 - Off-specification, aged or surplus organics
Disposal Method:	H141 - Storage, Bulking, And/Or Transfer Off Site--No Treatment/Reovery (H010-H129) Or (H131-H135)
Tons:	0.0635
Year:	2015
Gepaid:	CAL000382939
TSD EPA ID:	NVD980895338
CA Waste Code:	331 - Off-specification, aged or surplus organics
Disposal Method:	H141 - Storage, Bulking, And/Or Transfer Off Site--No Treatment/Reovery (H010-H129) Or (H131-H135)
Tons:	0.0045

Click this hyperlink while viewing on your computer to access
8 additional CA HAZNET: record(s) in the EDR Site Report.

Additional Info:

Year:	2015
Gen EPA ID:	CAL000382939
Shipment Date:	20151109
Creation Date:	1/25/2016 22:15:12
Receipt Date:	20151202
Manifest ID:	008517956FLE
Trans EPA ID:	MNS000110924
Trans Name:	STERICYCLE SPECIALTY WASTE SOLUTIONS INC
Trans 2 EPA ID:	CAR000210617
Trans 2 Name:	21ST CENTURY ENVIRONMENTAL OF CALIFORNIA
TSDF EPA ID:	CAD980884183
Trans Name:	GENERAL ENVIRONMENTAL MGT LLC
TSDF Alt EPA ID:	Not reported
TSDF Alt Name:	Not reported
CA Waste Code:	331 - Off-specification, aged, or surplus organics
RCRA Code:	D001
Disposal Method:	H141 - Storage, Bulking, And/Or Transfer Off Site--No Treatment/Reovery (H010-H129) Or (H131-H135)
Quantity Tons:	0.0015
Waste Quantity:	3
Quantity Unit:	P
Additional Code 1:	Not reported
Additional Code 2:	Not reported
Additional Code 3:	Not reported

TJ MAXX 0628 (Continued) **S118233009**

Additional Code 4:	Not reported
Additional Code 5:	Not reported
Shipment Date:	20151109
Creation Date:	1/25/2016 22:15:12
Receipt Date:	20151202
Manifest ID:	008517956FLE
Trans EPA ID:	MNS000110924
Trans Name:	STERICYCLE SPECIALTY WASTE SOLUTIONS INC
Trans 2 EPA ID:	CAR000210617
Trans 2 Name:	21ST CENTURY ENVIRONMENTAL OF CALIFORNIA
TSDF EPA ID:	CAD980884183
Trans Name:	GENERAL ENVIRONMENTAL MGT LLC
TSDF Alt EPA ID:	Not reported
TSDF Alt Name:	Not reported
CA Waste Code:	331 - Off-specification, aged, or surplus organics
RCRA Code:	D035
Disposal Method:	H141 - Storage, Bulking, And/Or Transfer Off Site--No Treatment/Reovery (H010-H129) Or (H131-H135)
Quantity Tons:	0.0035
Waste Quantity:	7
Quantity Unit:	P
Additional Code 1:	D001
Additional Code 2:	Not reported
Additional Code 3:	Not reported
Additional Code 4:	Not reported
Additional Code 5:	Not reported
Shipment Date:	20151109
Creation Date:	1/25/2016 22:15:12
Receipt Date:	20151202
Manifest ID:	008517956FLE
Trans EPA ID:	MNS000110924
Trans Name:	STERICYCLE SPECIALTY WASTE SOLUTIONS INC
Trans 2 EPA ID:	CAR000210617
Trans 2 Name:	21ST CENTURY ENVIRONMENTAL OF CALIFORNIA
TSDF EPA ID:	CAD980884183
Trans Name:	GENERAL ENVIRONMENTAL MGT LLC
TSDF Alt EPA ID:	Not reported
TSDF Alt Name:	Not reported
CA Waste Code:	331 - Off-specification, aged, or surplus organics
RCRA Code:	Not reported
Disposal Method:	H141 - Storage, Bulking, And/Or Transfer Off Site--No Treatment/Reovery (H010-H129) Or (H131-H135)
Quantity Tons:	0.0585
Waste Quantity:	117
Quantity Unit:	P
Additional Code 1:	Not reported
Additional Code 2:	Not reported
Additional Code 3:	Not reported
Additional Code 4:	Not reported
Additional Code 5:	Not reported
Shipment Date:	20151109
Creation Date:	1/25/2016 22:15:12
Receipt Date:	20151202
Manifest ID:	008517956FLE

TJ MAXX 0628 (Continued) **S118233009**

Trans EPA ID:	MNS000110924
Trans Name:	STERICYCLE SPECIALTY WASTE SOLUTIONS INC
Trans 2 EPA ID:	CAR000210617
Trans 2 Name:	21ST CENTURY ENVIRONMENTAL OF CALIFORNIA
TSDF EPA ID:	CAD980884183
Trans Name:	GENERAL ENVIRONMENTAL MGT LLC
TSDF Alt EPA ID:	Not reported
TSDF Alt Name:	Not reported
CA Waste Code:	181 - Other inorganic solid waste Organics
RCRA Code:	Not reported
Disposal Method:	H141 - Storage, Bulking, And/Or Transfer Off Site--No Treatment/Reovery (H010-H129) Or (H131-H135)
Quantity Tons:	0.0015
Waste Quantity:	3
Quantity Unit:	P
Additional Code 1:	Not reported
Additional Code 2:	Not reported
Additional Code 3:	Not reported
Additional Code 4:	Not reported
Additional Code 5:	Not reported
Shipment Date:	20151109
Creation Date:	Not reported
Receipt Date:	Not reported
Manifest ID:	008517956FLE
Trans EPA ID:	MNS000110924
Trans Name:	STERICYCLE SPECIALTY WASTE SOLUTIONS INC
Trans 2 EPA ID:	CAR000210617
Trans 2 Name:	21ST CENTURY ENVIRONMENTAL OF CALIFORNIA
TSDF EPA ID:	CAD980884183
Trans Name:	GENERAL ENVIRONMENTAL MGT LLC
TSDF Alt EPA ID:	Not reported
TSDF Alt Name:	Not reported
CA Waste Code:	181 - Other inorganic solid waste Organics
RCRA Code:	Not reported
Disposal Method:	H141 - Storage, Bulking, And/Or Transfer Off Site--No Treatment/Reovery (H010-H129) Or (H131-H135)
Quantity Tons:	0.0065
Waste Quantity:	13
Quantity Unit:	P
Additional Code 1:	Not reported
Additional Code 2:	Not reported
Additional Code 3:	Not reported
Additional Code 4:	Not reported
Additional Code 5:	Not reported
Shipment Date:	20150618
Creation Date:	1/19/2016 22:15:49
Receipt Date:	20150630
Manifest ID:	008491088FLE
Trans EPA ID:	MNS000110924
Trans Name:	STERICYCLE SPECIALTY WASTE SOLUTIONS INC
Trans 2 EPA ID:	NED986382133
Trans 2 Name:	SMITH SYSTEMS TRANSPORTATION INC
TSDF EPA ID:	NVD980895338
Trans Name:	21ST CENTURY EMN LLC
TSDF Alt EPA ID:	Not reported

TJ MAXX 0628 (Continued) **S118233009**

TSDF Alt Name:	Not reported
CA Waste Code:	331 - Off-specification, aged, or surplus organics
RCRA Code:	D035
Disposal Method:	H121 - Neutralization Only
Quantity Tons:	0.06
Waste Quantity:	120
Quantity Unit:	P
Additional Code 1:	D001
Additional Code 2:	Not reported
Additional Code 3:	Not reported
Additional Code 4:	Not reported
Additional Code 5:	Not reported
Shipment Date:	20150618
Creation Date:	1/19/2016 22:15:49
Receipt Date:	20150630
Manifest ID:	008491088FLE
Trans EPA ID:	MNS000110924
Trans Name:	STERICYCLE SPECIALTY WASTE SOLUTIONS INC
Trans 2 EPA ID:	NED986382133
Trans 2 Name:	SMITH SYSTEMS TRANSPORTATION INC
TSDF EPA ID:	NVD980895338
Trans Name:	21ST CENTURY EMN LLC
TSDF Alt EPA ID:	Not reported
TSDF Alt Name:	Not reported
CA Waste Code:	331 - Off-specification, aged, or surplus organics
RCRA Code:	D001
Disposal Method:	H141 - Storage, Bulking, And/Or Transfer Off Site--No Treatment/Reovery (H010-H129) Or (H131-H135)
Quantity Tons:	0.0045
Waste Quantity:	9
Quantity Unit:	P
Additional Code 1:	Not reported
Additional Code 2:	Not reported
Additional Code 3:	Not reported
Additional Code 4:	Not reported
Additional Code 5:	Not reported
Shipment Date:	20150618
Creation Date:	1/19/2016 22:15:49
Receipt Date:	20150630
Manifest ID:	008491088FLE
Trans EPA ID:	MNS000110924
Trans Name:	STERICYCLE SPECIALTY WASTE SOLUTIONS INC
Trans 2 EPA ID:	NED986382133
Trans 2 Name:	SMITH SYSTEMS TRANSPORTATION INC
TSDF EPA ID:	NVD980895338
Trans Name:	21ST CENTURY EMN LLC
TSDF Alt EPA ID:	Not reported
TSDF Alt Name:	Not reported
CA Waste Code:	181 - Other inorganic solid waste Organics
RCRA Code:	Not reported
Disposal Method:	H141 - Storage, Bulking, And/Or Transfer Off Site--No Treatment/Reovery (H010-H129) Or (H131-H135)
Quantity Tons:	0.0215
Waste Quantity:	43
Quantity Unit:	P

TJ MAXX 0628 (Continued) **S118233009**

Additional Code 1:	Not reported
Additional Code 2:	Not reported
Additional Code 3:	Not reported
Additional Code 4:	Not reported
Additional Code 5:	Not reported
Shipment Date:	20150618
Creation Date:	1/19/2016 22:15:49
Receipt Date:	20150630
Manifest ID:	008491088FLE
Trans EPA ID:	MNS000110924
Trans Name:	STERICYCLE SPECIALTY WASTE SOLUTIONS INC
Trans 2 EPA ID:	NED986382133
Trans 2 Name:	SMITH SYSTEMS TRANSPORTATION INC
TSDF EPA ID:	NVD980895338
Trans Name:	21ST CENTURY EMN LLC
TSDF Alt EPA ID:	Not reported
TSDF Alt Name:	Not reported
CA Waste Code:	181 - Other inorganic solid waste Organics
RCRA Code:	Not reported
Disposal Method:	H141 - Storage, Bulking, And/Or Transfer Off Site--No Treatment/Reovery (H010-H129) Or (H131-H135)
Quantity Tons:	0.0005
Waste Quantity:	1
Quantity Unit:	P
Additional Code 1:	Not reported
Additional Code 2:	Not reported
Additional Code 3:	Not reported
Additional Code 4:	Not reported
Additional Code 5:	Not reported

Additional Info:

Year:	2017
Gen EPA ID:	CAL000382939
Shipment Date:	20171109
Creation Date:	9/5/2018 18:30:14
Receipt Date:	20171130
Manifest ID:	010684176FLE
Trans EPA ID:	MNS000110924
Trans Name:	STERICYCLE SPECIALTY WASTE SOLUTIONS INC
Trans 2 EPA ID:	NED986382133
Trans 2 Name:	SMITH SYSTEMS TRANS
TSDF EPA ID:	CAD008364432
Trans Name:	RHO CHEM LLC
TSDF Alt EPA ID:	Not reported
TSDF Alt Name:	Not reported
CA Waste Code:	331 - Off-specification, aged, or surplus organics
RCRA Code:	D001
Disposal Method:	H141 - Storage, Bulking, And/Or Transfer Off Site--No Treatment/Reovery (H010-H129) Or (H131-H135)
Quantity Tons:	0.006
Waste Quantity:	12
Quantity Unit:	P
Additional Code 1:	Not reported
Additional Code 2:	Not reported
Additional Code 3:	Not reported

TJ MAXX 0628 (Continued) **S118233009**

Additional Code 4:	Not reported
Additional Code 5:	Not reported
Shipment Date:	20171109
Creation Date:	9/5/2018 18:30:14
Receipt Date:	20171130
Manifest ID:	010684176FLE
Trans EPA ID:	MNS000110924
Trans Name:	STERICYCLE SPECIALTY WASTE SOLUTIONS INC
Trans 2 EPA ID:	NED986382133
Trans 2 Name:	SMITH SYSTEMS TRANS
TSDF EPA ID:	CAD008364432
Trans Name:	RHO CHEM LLC
TSDF Alt EPA ID:	Not reported
TSDF Alt Name:	Not reported
CA Waste Code:	331 - Off-specification, aged, or surplus organics
RCRA Code:	D035
Disposal Method:	H141 - Storage, Bulking, And/Or Transfer Off Site--No Treatment/Reovery (H010-H129) Or (H131-H135)
Quantity Tons:	0.05
Waste Quantity:	100
Quantity Unit:	P
Additional Code 1:	D001
Additional Code 2:	Not reported
Additional Code 3:	Not reported
Additional Code 4:	Not reported
Additional Code 5:	Not reported
Shipment Date:	20170429
Creation Date:	5/12/2018 18:31:53
Receipt Date:	20170509
Manifest ID:	010060940FLE
Trans EPA ID:	MNS000110924
Trans Name:	STERICYCLE SPECIALTY WASTE SOLUTIONS INC
Trans 2 EPA ID:	NED986382133
Trans 2 Name:	SMITH SYSTEMS
TSDF EPA ID:	NVD980895338
Trans Name:	21ST CENTURY EMN LLC
TSDF Alt EPA ID:	Not reported
TSDF Alt Name:	Not reported
CA Waste Code:	331 - Off-specification, aged, or surplus organics
RCRA Code:	D035
Disposal Method:	H141 - Storage, Bulking, And/Or Transfer Off Site--No Treatment/Reovery (H010-H129) Or (H131-H135)
Quantity Tons:	0.081
Waste Quantity:	162
Quantity Unit:	P
Additional Code 1:	D001
Additional Code 2:	Not reported
Additional Code 3:	Not reported
Additional Code 4:	Not reported
Additional Code 5:	Not reported
Shipment Date:	20170429
Creation Date:	5/12/2018 18:31:53
Receipt Date:	20170509
Manifest ID:	010060940FLE

TJ MAXX 0628 (Continued) **S118233009**

Trans EPA ID:	MNS000110924
Trans Name:	STERICYCLE SPECIALTY WASTE SOLUTIONS INC
Trans 2 EPA ID:	NED986382133
Trans 2 Name:	SMITH SYSTEMS
TSDF EPA ID:	NVD980895338
Trans Name:	21ST CENTURY EMN LLC
TSDF Alt EPA ID:	Not reported
TSDF Alt Name:	Not reported
CA Waste Code:	181 - Other inorganic solid waste Organics
RCRA Code:	D009
Disposal Method:	H141 - Storage, Bulking, And/Or Transfer Off Site--No Treatment/Reovery (H010-H129) Or (H131-H135)
Quantity Tons:	0.001
Waste Quantity:	2
Quantity Unit:	P
Additional Code 1:	Not reported
Additional Code 2:	Not reported
Additional Code 3:	Not reported
Additional Code 4:	Not reported
Additional Code 5:	Not reported
Shipment Date:	20170429
Creation Date:	5/12/2018 18:31:53
Receipt Date:	20170509
Manifest ID:	010060940FLE
Trans EPA ID:	MNS000110924
Trans Name:	STERICYCLE SPECIALTY WASTE SOLUTIONS INC
Trans 2 EPA ID:	NED986382133
Trans 2 Name:	SMITH SYSTEMS
TSDF EPA ID:	NVD980895338
Trans Name:	21ST CENTURY EMN LLC
TSDF Alt EPA ID:	Not reported
TSDF Alt Name:	Not reported
CA Waste Code:	181 - Other inorganic solid waste Organics
RCRA Code:	Not reported
Disposal Method:	H141 - Storage, Bulking, And/Or Transfer Off Site--No Treatment/Reovery (H010-H129) Or (H131-H135)
Quantity Tons:	0.024
Waste Quantity:	48
Quantity Unit:	P
Additional Code 1:	Not reported
Additional Code 2:	Not reported
Additional Code 3:	Not reported
Additional Code 4:	Not reported
Additional Code 5:	Not reported
Shipment Date:	20170429
Creation Date:	Not reported
Receipt Date:	Not reported
Manifest ID:	010060940FLE
Trans EPA ID:	MNS000110924
Trans Name:	STERICYCLE SPECIALTY WASTE SOLUTIONS INC
Trans 2 EPA ID:	NED986382133
Trans 2 Name:	SMITH SYSTEMS
TSDF EPA ID:	NVD980895338
Trans Name:	21ST CENTURY EMN LLC
TSDF Alt EPA ID:	Not reported

TJ MAXX 0628 (Continued) **S118233009**

TSDF Alt Name:	Not reported
CA Waste Code:	181 - Other inorganic solid waste Organics
RCRA Code:	Not reported
Disposal Method:	H141 - Storage, Bulking, And/Or Transfer Off Site--No Treatment/Reovery (H010-H129) Or (H131-H135)
Quantity Tons:	0.0005
Waste Quantity:	1
Quantity Unit:	P
Additional Code 1:	Not reported
Additional Code 2:	Not reported
Additional Code 3:	Not reported
Additional Code 4:	Not reported
Additional Code 5:	Not reported
Shipment Date:	20170429
Creation Date:	5/12/2018 18:31:53
Receipt Date:	20170509
Manifest ID:	010060940FLE
Trans EPA ID:	MNS000110924
Trans Name:	STERICYCLE SPECIALTY WASTE SOLUTIONS INC
Trans 2 EPA ID:	NED986382133
Trans 2 Name:	SMITH SYSTEMS
TSDF EPA ID:	NVD980895338
Trans Name:	21ST CENTURY EMN LLC
TSDF Alt EPA ID:	Not reported
TSDF Alt Name:	Not reported
CA Waste Code:	331 - Off-specification, aged, or surplus organics
RCRA Code:	D001
Disposal Method:	H141 - Storage, Bulking, And/Or Transfer Off Site--No Treatment/Reovery (H010-H129) Or (H131-H135)
Quantity Tons:	0.004
Waste Quantity:	8
Quantity Unit:	P
Additional Code 1:	Not reported
Additional Code 2:	Not reported
Additional Code 3:	Not reported
Additional Code 4:	Not reported
Additional Code 5:	Not reported

Additional Info:

Year:	2014
Gen EPA ID:	CAL000382939
Shipment Date:	20141220
Creation Date:	6/24/2015 22:15:33
Receipt Date:	20150102
Manifest ID:	007302235FLE
Trans EPA ID:	MNS000110924
Trans Name:	STERICYCLE SPECIALTY WASTE SOLUTIONS INC
Trans 2 EPA ID:	NED986382133
Trans 2 Name:	SMITH SYSTEMS TRANSPORTATION INC
TSDF EPA ID:	NVD980895338
Trans Name:	21ST CENTURY EMN LLC
TSDF Alt EPA ID:	Not reported
TSDF Alt Name:	Not reported
CA Waste Code:	122 - Alkaline solution without metals (pH > 12.5
RCRA Code:	D002

TJ MAXX 0628 (Continued) **S118233009**

Disposal Method:	H121 - Neutralization Only
Quantity Tons:	0.0445
Waste Quantity:	89
Quantity Unit:	P
Additional Code 1:	Not reported
Additional Code 2:	Not reported
Additional Code 3:	Not reported
Additional Code 4:	Not reported
Additional Code 5:	Not reported
Shipment Date:	20141220
Creation Date:	6/24/2015 22:15:33
Receipt Date:	20150102
Manifest ID:	007302235FLE
Trans EPA ID:	MNS000110924
Trans Name:	STERICYCLE SPECIALTY WASTE SOLUTIONS INC
Trans 2 EPA ID:	NED986382133
Trans 2 Name:	SMITH SYSTEMS TRANSPORTATION INC
TSDF EPA ID:	NVD980895338
Trans Name:	21ST CENTURY EMN LLC
TSDF Alt EPA ID:	Not reported
TSDF Alt Name:	Not reported
CA Waste Code:	331 - Off-specification, aged, or surplus organics
RCRA Code:	D035
Disposal Method:	H141 - Storage, Bulking, And/Or Transfer Off Site--No Treatment/Reovery (H010-H129) Or (H131-H135)
Quantity Tons:	0.003
Waste Quantity:	6
Quantity Unit:	P
Additional Code 1:	D001
Additional Code 2:	Not reported
Additional Code 3:	Not reported
Additional Code 4:	Not reported
Additional Code 5:	Not reported
Shipment Date:	20141220
Creation Date:	6/24/2015 22:15:33
Receipt Date:	20150102
Manifest ID:	007302235FLE
Trans EPA ID:	MNS000110924
Trans Name:	STERICYCLE SPECIALTY WASTE SOLUTIONS INC
Trans 2 EPA ID:	NED986382133
Trans 2 Name:	SMITH SYSTEMS TRANSPORTATION INC
TSDF EPA ID:	NVD980895338
Trans Name:	21ST CENTURY EMN LLC
TSDF Alt EPA ID:	Not reported
TSDF Alt Name:	Not reported
CA Waste Code:	331 - Off-specification, aged, or surplus organics
RCRA Code:	D001
Disposal Method:	H141 - Storage, Bulking, And/Or Transfer Off Site--No Treatment/Reovery (H010-H129) Or (H131-H135)
Quantity Tons:	0.002
Waste Quantity:	4
Quantity Unit:	P
Additional Code 1:	Not reported
Additional Code 2:	Not reported
Additional Code 3:	Not reported

TJ MAXX 0628 (Continued) **S118233009**

Additional Code 4:	Not reported
Additional Code 5:	Not reported
Shipment Date:	20141220
Creation Date:	6/24/2015 22:15:33
Receipt Date:	20150102
Manifest ID:	007302235FLE
Trans EPA ID:	MNS000110924
Trans Name:	STERICYCLE SPECIALTY WASTE SOLUTIONS INC
Trans 2 EPA ID:	NED986382133
Trans 2 Name:	SMITH SYSTEMS TRANSPORTATION INC
TSDF EPA ID:	NVD980895338
Trans Name:	21ST CENTURY EMN LLC
TSDF Alt EPA ID:	Not reported
TSDF Alt Name:	Not reported
CA Waste Code:	- Not reported
RCRA Code:	Not reported
Disposal Method:	H141 - Storage, Bulking, And/Or Transfer Off Site--No Treatment/Reovery (H010-H129) Or (H131-H135)
Quantity Tons:	0.02
Waste Quantity:	40
Quantity Unit:	P
Additional Code 1:	Not reported
Additional Code 2:	Not reported
Additional Code 3:	Not reported
Additional Code 4:	Not reported
Additional Code 5:	Not reported
Shipment Date:	20140619
Creation Date:	Not reported
Receipt Date:	Not reported
Manifest ID:	007188995FLE
Trans EPA ID:	MNS000110924
Trans Name:	STERICYCLE SPECIALTY WASTE SOLUTIONS INC
Trans 2 EPA ID:	NED986382133
Trans 2 Name:	SMITH SYSTEMS TRANSPORTATION INC
TSDF EPA ID:	NVD980895338
Trans Name:	21ST CENTURY ENVIRONMENTAL MANAGEMENT OF NEVADA LLC
TSDF Alt EPA ID:	Not reported
TSDF Alt Name:	Not reported
CA Waste Code:	331 - Off-specification, aged, or surplus organics
RCRA Code:	Not reported
Disposal Method:	H141 - Storage, Bulking, And/Or Transfer Off Site--No Treatment/Reovery (H010-H129) Or (H131-H135)
Quantity Tons:	0.028
Waste Quantity:	56
Quantity Unit:	P
Additional Code 1:	Not reported
Additional Code 2:	Not reported
Additional Code 3:	Not reported
Additional Code 4:	Not reported
Additional Code 5:	Not reported
Shipment Date:	20140619
Creation Date:	Not reported
Receipt Date:	Not reported
Manifest ID:	007188995FLE

TJ MAXX 0628 (Continued) **S118233009**

Trans EPA ID:	MNS000110924
Trans Name:	STERICYCLE SPECIALTY WASTE SOLUTIONS INC
Trans 2 EPA ID:	NED986382133
Trans 2 Name:	SMITH SYSTEMS TRANSPORTATION INC
TSDF EPA ID:	NVD980895338
Trans Name:	21ST CENTURY ENVIRONMENTAL MANAGEMENT OF NEVADA LLC
TSDF Alt EPA ID:	Not reported
TSDF Alt Name:	Not reported
CA Waste Code:	331 - Off-specification, aged, or surplus organics
RCRA Code:	Not reported
Disposal Method:	H141 - Storage, Bulking, And/Or Transfer Off Site--No Treatment/Reovery (H010-H129) Or (H131-H135)
Quantity Tons:	0.003
Waste Quantity:	6
Quantity Unit:	P
Additional Code 1:	Not reported
Additional Code 2:	Not reported
Additional Code 3:	Not reported
Additional Code 4:	Not reported
Additional Code 5:	Not reported
Shipment Date:	20140619
Creation Date:	11/11/2014 22:15:05
Receipt Date:	20140623
Manifest ID:	007188995FLE
Trans EPA ID:	MNS000110924
Trans Name:	STERICYCLE SPECIALTY WASTE SOLUTIONS INC
Trans 2 EPA ID:	NED986382133
Trans 2 Name:	SMITH SYSTEMS TRANSPORTATION INC
TSDF EPA ID:	NVD980895338
Trans Name:	21ST CENTURY ENVIRONMENTAL MANAGEMENT OF NEVADA LLC
TSDF Alt EPA ID:	Not reported
TSDF Alt Name:	Not reported
CA Waste Code:	- Not reported
RCRA Code:	Not reported
Disposal Method:	H141 - Storage, Bulking, And/Or Transfer Off Site--No Treatment/Reovery (H010-H129) Or (H131-H135)
Quantity Tons:	0.0005
Waste Quantity:	1
Quantity Unit:	P
Additional Code 1:	Not reported
Additional Code 2:	Not reported
Additional Code 3:	Not reported
Additional Code 4:	Not reported
Additional Code 5:	Not reported
Shipment Date:	20140619
Creation Date:	11/11/2014 22:15:05
Receipt Date:	20140623
Manifest ID:	007188995FLE
Trans EPA ID:	MNS000110924
Trans Name:	STERICYCLE SPECIALTY WASTE SOLUTIONS INC
Trans 2 EPA ID:	NED986382133
Trans 2 Name:	SMITH SYSTEMS TRANSPORTATION INC
TSDF EPA ID:	NVD980895338
Trans Name:	21ST CENTURY ENVIRONMENTAL MANAGEMENT OF NEVADA LLC
TSDF Alt EPA ID:	Not reported

TJ MAXX 0628 (Continued) **S118233009**

TSDF Alt Name:	Not reported
CA Waste Code:	- Not reported
RCRA Code:	Not reported
Disposal Method:	H141 - Storage, Bulking, And/Or Transfer Off Site--No Treatment/Reovery (H010-H129) Or (H131-H135)
Quantity Tons:	0.0215
Waste Quantity:	43
Quantity Unit:	P
Additional Code 1:	Not reported
Additional Code 2:	Not reported
Additional Code 3:	Not reported
Additional Code 4:	Not reported
Additional Code 5:	Not reported
Shipment Date:	20140619
Creation Date:	11/11/2014 22:15:05
Receipt Date:	20140623
Manifest ID:	007188995FLE
Trans EPA ID:	MNS000110924
Trans Name:	STERICYCLE SPECIALTY WASTE SOLUTIONS INC
Trans 2 EPA ID:	NED986382133
Trans 2 Name:	SMITH SYSTEMS TRANSPORTATION INC
TSDF EPA ID:	NVD980895338
Trans Name:	21ST CENTURY ENVIRONMENTAL MANAGEMENT OF NEVADA LLC
TSDF Alt EPA ID:	Not reported
TSDF Alt Name:	Not reported
CA Waste Code:	331 - Off-specification, aged, or surplus organics
RCRA Code:	D001
Disposal Method:	H141 - Storage, Bulking, And/Or Transfer Off Site--No Treatment/Reovery (H010-H129) Or (H131-H135)
Quantity Tons:	0.003
Waste Quantity:	6
Quantity Unit:	P
Additional Code 1:	Not reported
Additional Code 2:	Not reported
Additional Code 3:	Not reported
Additional Code 4:	Not reported
Additional Code 5:	Not reported
Shipment Date:	20140619
Creation Date:	11/11/2014 22:15:05
Receipt Date:	20140623
Manifest ID:	007188995FLE
Trans EPA ID:	MNS000110924
Trans Name:	STERICYCLE SPECIALTY WASTE SOLUTIONS INC
Trans 2 EPA ID:	NED986382133
Trans 2 Name:	SMITH SYSTEMS TRANSPORTATION INC
TSDF EPA ID:	NVD980895338
Trans Name:	21ST CENTURY ENVIRONMENTAL MANAGEMENT OF NEVADA LLC
TSDF Alt EPA ID:	Not reported
TSDF Alt Name:	Not reported
CA Waste Code:	331 - Off-specification, aged, or surplus organics
RCRA Code:	D035
Disposal Method:	H141 - Storage, Bulking, And/Or Transfer Off Site--No Treatment/Reovery (H010-H129) Or (H131-H135)
Quantity Tons:	0.0065
Waste Quantity:	13

TJ MAXX 0628 (Continued) **S118233009**

Quantity Unit:	P
Additional Code 1:	D001
Additional Code 2:	Not reported
Additional Code 3:	Not reported
Additional Code 4:	Not reported
Additional Code 5:	Not reported

Additional Info:

Year:	2016
Gen EPA ID:	CAL000382939
Shipment Date:	20151109
Creation Date:	1/25/2016 22:15:12
Receipt Date:	20151202
Manifest ID:	008517956FLE
Trans EPA ID:	MNS000110924
Trans Name:	STERICYCLE SPECIALTY WASTE SOLUTIONS INC
Trans 2 EPA ID:	CAR000210617
Trans 2 Name:	21ST CENTURY ENVIRONMENTAL OF CALIFORNIA
TSDF EPA ID:	CAD980884183
Trans Name:	GENERAL ENVIRONMENTAL MGT LLC
TSDF Alt EPA ID:	Not reported
TSDF Alt Name:	Not reported
CA Waste Code:	331 - Off-specification, aged, or surplus organics
RCRA Code:	Not reported
Disposal Method:	H141 - Storage, Bulking, And/Or Transfer Off Site--No Treatment/Reovery (H010-H129) Or (H131-H135)
Quantity Tons:	0.0585
Waste Quantity:	117
Quantity Unit:	P
Additional Code 1:	Not reported
Additional Code 2:	Not reported
Additional Code 3:	Not reported
Additional Code 4:	Not reported
Additional Code 5:	Not reported
Shipment Date:	20151109
Creation Date:	1/25/2016 22:15:12
Receipt Date:	20151202
Manifest ID:	008517956FLE
Trans EPA ID:	MNS000110924
Trans Name:	STERICYCLE SPECIALTY WASTE SOLUTIONS INC
Trans 2 EPA ID:	CAR000210617
Trans 2 Name:	21ST CENTURY ENVIRONMENTAL OF CALIFORNIA
TSDF EPA ID:	CAD980884183
Trans Name:	GENERAL ENVIRONMENTAL MGT LLC
TSDF Alt EPA ID:	Not reported
TSDF Alt Name:	Not reported
CA Waste Code:	331 - Off-specification, aged, or surplus organics
RCRA Code:	D035
Disposal Method:	H141 - Storage, Bulking, And/Or Transfer Off Site--No Treatment/Reovery (H010-H129) Or (H131-H135)
Quantity Tons:	0.0035
Waste Quantity:	7
Quantity Unit:	P
Additional Code 1:	D001
Additional Code 2:	Not reported

TJ MAXX 0628 (Continued) **S118233009**

Additional Code 3:	Not reported
Additional Code 4:	Not reported
Additional Code 5:	Not reported
Shipment Date:	20151109
Creation Date:	1/25/2016 22:15:12
Receipt Date:	20151202
Manifest ID:	008517956FLE
Trans EPA ID:	MNS000110924
Trans Name:	STERICYCLE SPECIALTY WASTE SOLUTIONS INC
Trans 2 EPA ID:	CAR000210617
Trans 2 Name:	21ST CENTURY ENVIRONMENTAL OF CALIFORNIA
TSDF EPA ID:	CAD980884183
Trans Name:	GENERAL ENVIRONMENTAL MGT LLC
TSDF Alt EPA ID:	Not reported
TSDF Alt Name:	Not reported
CA Waste Code:	331 - Off-specification, aged, or surplus organics
RCRA Code:	D001
Disposal Method:	H141 - Storage, Bulking, And/Or Transfer Off Site--No Treatment/Reovery (H010-H129) Or (H131-H135)
Quantity Tons:	0.0015
Waste Quantity:	3
Quantity Unit:	P
Additional Code 1:	Not reported
Additional Code 2:	Not reported
Additional Code 3:	Not reported
Additional Code 4:	Not reported
Additional Code 5:	Not reported
Shipment Date:	20151109
Creation Date:	Not reported
Receipt Date:	Not reported
Manifest ID:	008517956FLE
Trans EPA ID:	MNS000110924
Trans Name:	STERICYCLE SPECIALTY WASTE SOLUTIONS INC
Trans 2 EPA ID:	CAR000210617
Trans 2 Name:	21ST CENTURY ENVIRONMENTAL OF CALIFORNIA
TSDF EPA ID:	CAD980884183
Trans Name:	GENERAL ENVIRONMENTAL MGT LLC
TSDF Alt EPA ID:	Not reported
TSDF Alt Name:	Not reported
CA Waste Code:	181 - Other inorganic solid waste Organics
RCRA Code:	Not reported
Disposal Method:	H141 - Storage, Bulking, And/Or Transfer Off Site--No Treatment/Reovery (H010-H129) Or (H131-H135)
Quantity Tons:	0.0065
Waste Quantity:	13
Quantity Unit:	P
Additional Code 1:	Not reported
Additional Code 2:	Not reported
Additional Code 3:	Not reported
Additional Code 4:	Not reported
Additional Code 5:	Not reported
Shipment Date:	20151109
Creation Date:	1/25/2016 22:15:12
Receipt Date:	20151202

TJ MAXX 0628 (Continued) **S118233009**

Manifest ID:	008517956FLE
Trans EPA ID:	MNS000110924
Trans Name:	STERICYCLE SPECIALTY WASTE SOLUTIONS INC
Trans 2 EPA ID:	CAR000210617
Trans 2 Name:	21ST CENTURY ENVIRONMENTAL OF CALIFORNIA
TSDF EPA ID:	CAD980884183
Trans Name:	GENERAL ENVIRONMENTAL MGT LLC
TSDF Alt EPA ID:	Not reported
TSDF Alt Name:	Not reported
CA Waste Code:	181 - Other inorganic solid waste Organics
RCRA Code:	Not reported
Disposal Method:	H141 - Storage, Bulking, And/Or Transfer Off Site--No Treatment/Reovery (H010-H129) Or (H131-H135)
Quantity Tons:	0.0015
Waste Quantity:	3
Quantity Unit:	P
Additional Code 1:	Not reported
Additional Code 2:	Not reported
Additional Code 3:	Not reported
Additional Code 4:	Not reported
Additional Code 5:	Not reported
Shipment Date:	20150618
Creation Date:	1/19/2016 22:15:49
Receipt Date:	20150630
Manifest ID:	008491088FLE
Trans EPA ID:	MNS000110924
Trans Name:	STERICYCLE SPECIALTY WASTE SOLUTIONS INC
Trans 2 EPA ID:	NED986382133
Trans 2 Name:	SMITH SYSTEMS TRANSPORTATION INC
TSDF EPA ID:	NVD980895338
Trans Name:	21ST CENTURY EMN LLC
TSDF Alt EPA ID:	Not reported
TSDF Alt Name:	Not reported
CA Waste Code:	181 - Other inorganic solid waste Organics
RCRA Code:	Not reported
Disposal Method:	H141 - Storage, Bulking, And/Or Transfer Off Site--No Treatment/Reovery (H010-H129) Or (H131-H135)
Quantity Tons:	0.0215
Waste Quantity:	43
Quantity Unit:	P
Additional Code 1:	Not reported
Additional Code 2:	Not reported
Additional Code 3:	Not reported
Additional Code 4:	Not reported
Additional Code 5:	Not reported
Shipment Date:	20150618
Creation Date:	1/19/2016 22:15:49
Receipt Date:	20150630
Manifest ID:	008491088FLE
Trans EPA ID:	MNS000110924
Trans Name:	STERICYCLE SPECIALTY WASTE SOLUTIONS INC
Trans 2 EPA ID:	NED986382133
Trans 2 Name:	SMITH SYSTEMS TRANSPORTATION INC
TSDF EPA ID:	NVD980895338
Trans Name:	21ST CENTURY EMN LLC

TJ MAXX 0628 (Continued) **S118233009**

TSDF Alt EPA ID:	Not reported
TSDF Alt Name:	Not reported
CA Waste Code:	331 - Off-specification, aged, or surplus organics
RCRA Code:	D001
Disposal Method:	H141 - Storage, Bulking, And/Or Transfer Off Site--No Treatment/Reovery (H010-H129) Or (H131-H135)
Quantity Tons:	0.0045
Waste Quantity:	9
Quantity Unit:	P
Additional Code 1:	Not reported
Additional Code 2:	Not reported
Additional Code 3:	Not reported
Additional Code 4:	Not reported
Additional Code 5:	Not reported
Shipment Date:	20150618
Creation Date:	1/19/2016 22:15:49
Receipt Date:	20150630
Manifest ID:	008491088FLE
Trans EPA ID:	MNS000110924
Trans Name:	STERICYCLE SPECIALTY WASTE SOLUTIONS INC
Trans 2 EPA ID:	NED986382133
Trans 2 Name:	SMITH SYSTEMS TRANSPORTATION INC
TSDF EPA ID:	NVD980895338
Trans Name:	21ST CENTURY EMN LLC
TSDF Alt EPA ID:	Not reported
TSDF Alt Name:	Not reported
CA Waste Code:	331 - Off-specification, aged, or surplus organics
RCRA Code:	D035
Disposal Method:	H121 - Neutralization Only
Quantity Tons:	0.06
Waste Quantity:	120
Quantity Unit:	P
Additional Code 1:	D001
Additional Code 2:	Not reported
Additional Code 3:	Not reported
Additional Code 4:	Not reported
Additional Code 5:	Not reported
Shipment Date:	20150618
Creation Date:	1/19/2016 22:15:49
Receipt Date:	20150630
Manifest ID:	008491088FLE
Trans EPA ID:	MNS000110924
Trans Name:	STERICYCLE SPECIALTY WASTE SOLUTIONS INC
Trans 2 EPA ID:	NED986382133
Trans 2 Name:	SMITH SYSTEMS TRANSPORTATION INC
TSDF EPA ID:	NVD980895338
Trans Name:	21ST CENTURY EMN LLC
TSDF Alt EPA ID:	Not reported
TSDF Alt Name:	Not reported
CA Waste Code:	181 - Other inorganic solid waste Organics
RCRA Code:	Not reported
Disposal Method:	H141 - Storage, Bulking, And/Or Transfer Off Site--No Treatment/Reovery (H010-H129) Or (H131-H135)
Quantity Tons:	0.0005
Waste Quantity:	1

TJ MAXX 0628 (Continued) **S118233009**

Quantity Unit:	P
Additional Code 1:	Not reported
Additional Code 2:	Not reported
Additional Code 3:	Not reported
Additional Code 4:	Not reported
Additional Code 5:	Not reported

HWTS:

Name:	TJ MAXX 0628
Address:	20730 STEVENS CREEK BLVD
Address 2:	Not reported
City,State,Zip:	CUPERTINO, CA 95014
EPA ID:	CAL000382939
Inactive Date:	Not reported
Create Date:	02/28/2013
Last Act Date:	09/05/2019
Mailing Name:	Not reported
Mailing Address:	770 COCHITUATE RD
Mailing Address 2:	300.1AN
Mailing City,State,Zip:	FRAMINGHAM, MA 01701
Owner Name:	TJ MAXX OF CA LLC
Owner Address:	770 COCHITUATE RD
Owner Address 2:	Not reported
Owner City,State,Zip:	FRAMINGHAM, MA 01701
Contact Name:	PAUL KANGAS
Contact Address:	770 COCHITUATE RD
Contact Address 2:	300.1AN
City,State,Zip:	FRAMINGHAM, MA 01701

NAICS:

EPA ID:	CAL000382939
Create Date:	2013-02-28 14:59:41
NAICS Code:	44814
NAICS Description:	Family Clothing Stores
Issued EPA ID Date:	2013-02-28 14:59:41
Inactive Date:	Not reported
Facility Name:	TJ MAXX 0628
Facility Address:	20730 STEVENS CREEK BLVD
Facility Address 2:	Not reported
Facility City:	CUPERTINO
Facility County:	43
Facility State:	CA
Facility Zip:	95014

H78 **RITZ CAMERA #257** **CUPA Listings** **S121468474**
ESE **20680 STEVENS CREEK BL** **N/A**
< 1/8 **CUPERTINO, CA 95014**
0.118 mi.
622 ft. **Site 4 of 4 in cluster H**

Relative:
Lower

Actual:
249 ft.

CUPA SANTA CLARA:

Name:	RITZ CAMERA #257
Address:	20680 STEVENS CREEK BL
City,State,Zip:	CUPERTINO, CA 95014
Region:	SANTA CLARA
PE#:	2205
Program Description:	GENERATES 100 KG YR TO <5 TONS/YR

RITZ CAMERA #257 (Continued) **S121468474**

Latitude: 37.322692
Longitude: -122.03569
Record ID: PR0314718
Facility ID: FA0200897

G79 **ARCO #5333** **LUST** **S105512812**
WSW **STEVENS CREEK/STELLING RD** **HIST LUST** **N/A**
1/8-1/4 **CUPERTINO, CA 95014** **Cortese**
0.133 mi.
700 ft. **Site 13 of 13 in cluster G**

Relative:
Higher

Actual:
275 ft.

LUST REG 2:
Region: 2
Facility Id: Not reported
Facility Status: Case Closed
Case Number: 07S2W13E02f
How Discovered: Not reported
Leak Cause: Not reported
Leak Source: Not reported
Date Leak Confirmed: Not reported
Oversight Program: LUST
Prelim. Site Assesment Wokplan Submitted: Not reported
Preliminary Site Assesment Began: 3/16/1990
Pollution Characterization Began: Not reported
Pollution Remediation Plan Submitted: Not reported
Date Remediation Action Underway: Not reported
Date Post Remedial Action Monitoring Began: Not reported

HIST LUST SANTA CLARA:
Name: ARCO #5333
Address: Stevens Creek/Stelling Rd
City: Cupertino
Region: SANTA CLARA
Region Code: 2
SCVWD ID: 07S2W13E02
Oversite Agency: SCVWD
Date Listed: 1990-01-01 00:00:00
Closed Date: 1990-11-16 00:00:00

CORTESE:
Name: ARCO #5333
Address: STEVENS CREEK/STELLING RD
City,State,Zip: CUPERTINO, CA 95014
Region: CORTESE
Envirostor Id: Not reported
Global ID: T0608500168
Site/Facility Type: LUST CLEANUP SITE
Cleanup Status: COMPLETED - CASE CLOSED
Status Date: Not reported
Site Code: Not reported
Latitude: Not reported
Longitude: Not reported
Owner: Not reported
Enf Type: Not reported
Swat R: Not reported
Flag: active
Order No: Not reported

ARCO #5333 (Continued) **S105512812**

Waste Discharge System No:	Not reported
Effective Date:	Not reported
Region 2:	Not reported
WID Id:	Not reported
Solid Waste Id No:	Not reported
Waste Management Uit Name:	Not reported
File Name:	Active Open

---

80 South 1/8-1/4 0.138 mi. 727 ft.

HAI LIU
10138 BARBARA LN
CUPERTINO, CA 95014

RCRA NonGen / NLR **1025857840**
CAC003038314

Relative: Higher

Actual: 269 ft.

RCRA NonGen / NLR:

Date form received by agency:	2019-10-11 00:00:00.0
Facility name:	HAI LIU
Facility address:	10138 BARBARA LN CUPERTINO, CA 95014
EPA ID:	CAC003038314
Contact:	HAI LIU
Contact address:	10138 BARBARA LN CUPERTINO, CA 95014
Contact country:	Not reported
Contact telephone:	408-930-4008
Contact email:	SHACARRAHENDERSON@ALLIANCE-ENVIRO.COM
EPA Region:	09
Classification:	Non-Generator
Description:	Handler: Non-Generators do not presently generate hazardous waste

Owner/Operator Summary:

Owner/operator name:	HAI LIU
Owner/operator address:	10138 BARBARA LN CUPERTINO, CA 95014
Owner/operator country:	Not reported
Owner/operator telephone:	408-930-4008
Owner/operator email:	Not reported
Owner/operator fax:	Not reported
Owner/operator extension:	Not reported
Legal status:	Other
Owner/Operator Type:	Operator
Owner/Op start date:	Not reported
Owner/Op end date:	Not reported

Owner/operator name:	HAI LIU
Owner/operator address:	10138 BARBARA LN CUPERTINO, CA 95014
Owner/operator country:	Not reported
Owner/operator telephone:	408-930-4008
Owner/operator email:	Not reported
Owner/operator fax:	Not reported
Owner/operator extension:	Not reported
Legal status:	Other
Owner/Operator Type:	Owner
Owner/Op start date:	Not reported
Owner/Op end date:	Not reported

HAI LIU (Continued) **1025857840**

Handler Activities Summary:

U.S. importer of hazardous waste:	No
Mixed waste (haz. and radioactive):	Not reported
Recycler of hazardous waste:	No
Transporter of hazardous waste:	No
Treater, storer or disposer of HW:	No
Underground injection activity:	No
On-site burner exemption:	No
Furnace exemption:	No
Used oil fuel burner:	No
Used oil processor:	No
User oil refiner:	No
Used oil fuel marketer to burner:	No
Used oil Specification marketer:	No
Used oil transfer facility:	No
Used oil transporter:	No

Violation Status: No violations found

J81 **BEN SHYY PHD, DDS** **RCRA NonGen / NLR** **1024791179**
ENE **10118 BANDLEY DR** **CAL000099102**
1/8-1/4 **CUPERTINO, CA 95014**
0.175 mi.
923 ft. **Site 1 of 2 in cluster J**

Relative:
Lower

Actual:
241 ft.

RCRA NonGen / NLR:

Date form received by agency:	1993-08-16 00:00:00.0
Facility name:	BEN SHYY PHD, DDS
Facility address:	10118 BANDLEY DR CUPERTINO, CA 95014-2155
EPA ID:	CAL000099102
Mailing address:	10118 BANDLEY DR STE F CUPERTINO, CA 95014-0000
Contact:	BLOSSOM MCCOY
Contact address:	10118 BANDLEY DR STE F CUPERTINO, CA 95014
Contact country:	Not reported
Contact telephone:	408-996-8999
Contact email:	FLWRBLSM@SBCGLOBAL.NET
EPA Region:	09
Classification:	Non-Generator
Description:	Handler: Non-Generators do not presently generate hazardous waste

Owner/Operator Summary:

Owner/operator name:	BEN SHYY
Owner/operator address:	10118 BANDLEY DR # F CUPERTINO, CA 95014
Owner/operator country:	Not reported
Owner/operator telephone:	408-437-9188
Owner/operator email:	Not reported
Owner/operator fax:	Not reported
Owner/operator extension:	Not reported
Legal status:	Other
Owner/Operator Type:	Owner
Owner/Op start date:	Not reported
Owner/Op end date:	Not reported

Owner/operator name: BLOSSOM MCCOY

BEN SHYY PHD, DDS (Continued) **1024791179**

Owner/operator address: 10118 BANDLEY DR STE F
CUPERTINO, CA 95014
Owner/operator country: Not reported
Owner/operator telephone: 408-996-8999
Owner/operator email: Not reported
Owner/operator fax: Not reported
Owner/operator extension: Not reported
Legal status: Other
Owner/Operator Type: Operator
Owner/Op start date: Not reported
Owner/Op end date: Not reported

Handler Activities Summary:
U.S. importer of hazardous waste: No
Mixed waste (haz. and radioactive): No
Recycler of hazardous waste: No
Transporter of hazardous waste: No
Treater, storer or disposer of HW: No
Underground injection activity: No
On-site burner exemption: No
Furnace exemption: No
Used oil fuel burner: No
Used oil processor: No
User oil refiner: No
Used oil fuel marketer to burner: No
Used oil Specification marketer: No
Used oil transfer facility: No
Used oil transporter: No

Violation Status: No violations found

J82 **BEN SHYY PHD DDS** **CERS HAZ WASTE** **S112345420**
ENE **10118 BANDLEY DR F** **CUPA Listings** **N/A**
1/8-1/4 **CUPERTINO, CA 95014**
0.175 mi.
923 ft. **Site 2 of 2 in cluster J**

Relative:
Lower

Actual:
241 ft.

CERS HAZ WASTE:
Name: BEN SHYY PHD DDS
Address: 10118 BANDLEY DR F
City,State,Zip: CUPERTINO, CA 95014
Site ID: 98151
CERS ID: 10343860
CERS Description: Hazardous Waste Generator

Evaluation:
Eval General Type: Compliance Evaluation Inspection
Eval Date: 01-19-2017
Violations Found: No
Eval Type: Routine done by local agency
Eval Notes: Facility uses birex spray and non-saturated wipes for disinfecting floors and counters. Tools are sterilized with steam autoclave and facility does not use cold sterile solutions. Ultrasonic cleaner uses non-hazardous enzymatic tablets. Facility does not use tartar and stain removers for dentures, and uses only disposable impression trays. All whitening trays come preprepared and are used completely during the treatment. Lidocaine and expired albuterol are disposed of in accordance with medical waste management regulations. Facility does not dispense pharmaceuticals and does not keep an EpiPen in first aid

BEN SHYY PHD DDS (Continued) **S112345420**

kits. Amalgam scrap, chair traps, and separator waste is mailed back to metasys (receipts reviewed). X-ray developer, fixer, and lead foil is disposed of with stericycle (receipts reviewed). At the time of inspection, facility had no hazardous waste on hand. Fire extinguishers are annually serviced, spill kit is adequate, and emergency posting is up-to-date.

Eval Division: Santa Clara County Environmental Health
Eval Program: HW
Eval Source: CERS

Affiliation:

Affiliation Type Desc: CUPA District
Entity Name: Santa Clara County Environmental Health
Entity Title: Not reported
Affiliation Address: 1555 Berger Drive, Suite 300
Affiliation City: San Jose
Affiliation State: CA
Affiliation Country: Not reported
Affiliation Zip: 95112-2716
Affiliation Phone: (408) 918-3400

Affiliation Type Desc: Parent Corporation
Entity Name: BEN SHYY PHD DDS
Entity Title: Not reported
Affiliation Address: Not reported
Affiliation City: Not reported
Affiliation State: Not reported
Affiliation Country: Not reported
Affiliation Zip: Not reported
Affiliation Phone: Not reported

Affiliation Type Desc: Facility Mailing Address
Entity Name: Mailing Address
Entity Title: Not reported
Affiliation Address: 10118 BANDLEY DR #F
Affiliation City: CUPERTINO
Affiliation State: CA
Affiliation Country: Not reported
Affiliation Zip: 95014
Affiliation Phone: Not reported

Affiliation Type Desc: Legal Owner
Entity Name: SHYY, BEN PHD DDS
Entity Title: Not reported
Affiliation Address: 10118 BANDLEY DR F
Affiliation City: CUPERTINO
Affiliation State: CA
Affiliation Country: United States
Affiliation Zip: 95014
Affiliation Phone: (408) 996-8999

CUPA SANTA CLARA:

Name: BEN SHYY PHD DDS
Address: 10118 BANDLEY DR F
City,State,Zip: CUPERTINO, CA 95014

BEN SHYY PHD DDS (Continued) **S112345420**

Region:	SANTA CLARA
PE#:	2271
Program Description:	SILVER WASTE ONLY <100 KG/YR
Latitude:	37.324192
Longitude:	-122.034554
Record ID:	PR0315174
Facility ID:	FA0200592

83
SSE
1/8-1/4
0.190 mi.
1003 ft.

JUE XU **RCRA NonGen / NLR** **1024769670**
20739 SUNRISE DR. **CAC002989566**
CUPERTINO, CA 95014

Relative:
Higher

Actual:
261 ft.

RCRA NonGen / NLR:

Date form received by agency:	2018-11-16 00:00:00.0
Facility name:	JUE XU
Facility address:	20739 SUNRISE DR. CUPERTINO, CA 95014
EPA ID:	CAC002989566
Contact:	JUE XU
Contact address:	20739 SUNRISE DR. CUPERTINO, CA 95014
Contact country:	Not reported
Contact telephone:	408-329-8840
Contact email:	XU_JUE@YAHOO.COM
EPA Region:	09
Classification:	Non-Generator
Description:	Handler: Non-Generators do not presently generate hazardous waste

Owner/Operator Summary:

Owner/operator name:	JUE XU
Owner/operator address:	20739 SUNRISE DR. CUPERTINO, CA 95014
Owner/operator country:	Not reported
Owner/operator telephone:	408-329-8840
Owner/operator email:	Not reported
Owner/operator fax:	Not reported
Owner/operator extension:	Not reported
Legal status:	Other
Owner/Operator Type:	Operator
Owner/Op start date:	Not reported
Owner/Op end date:	Not reported

Owner/operator name:	JUE XU
Owner/operator address:	20739 SUNRISE DR. CUPERTINO, CA 95014
Owner/operator country:	Not reported
Owner/operator telephone:	408-329-8840
Owner/operator email:	Not reported
Owner/operator fax:	Not reported
Owner/operator extension:	Not reported
Legal status:	Other
Owner/Operator Type:	Owner
Owner/Op start date:	Not reported
Owner/Op end date:	Not reported

JUE XU (Continued) **1024769670**

Handler Activities Summary:

U.S. importer of hazardous waste:	No
Mixed waste (haz. and radioactive):	No
Recycler of hazardous waste:	No
Transporter of hazardous waste:	No
Treater, storer or disposer of HW:	No
Underground injection activity:	No
On-site burner exemption:	No
Furnace exemption:	No
Used oil fuel burner:	No
Used oil processor:	No
User oil refiner:	No
Used oil fuel marketer to burner:	No
Used oil Specification marketer:	No
Used oil transfer facility:	No
Used oil transporter:	No

Violation Status: No violations found

84
ENE
1/8-1/4
0.194 mi.
1026 ft.

APPLE INC
10250 BANDLEY DR
CUPERTINO, CA 95014

RCRA NonGen / NLR **1025876833**
CAL000449969

Relative:
Lower

Actual:
240 ft.

RCRA NonGen / NLR:

Date form received by agency:	2019-10-14 00:00:00.0
Facility name:	APPLE INC
Facility address:	10250 BANDLEY DR CUPERTINO, CA 95014
EPA ID:	CAL000449969
Mailing address:	ONE APPLE PARK WAY MS 119-EHS CUPERTINO, CA 95014
Contact:	KEVIN SUNG
Contact address:	ONE APPLE PARK WAY MS 119-EHS CUPERTINO, CA 95014
Contact country:	Not reported
Contact telephone:	408-908-0167
Contact email:	KEVIN_SUNG@APPLE.COM
EPA Region:	09
Classification:	Non-Generator
Description:	Handler: Non-Generators do not presently generate hazardous waste

Owner/Operator Summary:

Owner/operator name:	APPLE INC
Owner/operator address:	ONE APPLE PARK WAY MS 119-EHS CUPERTINO, CA 95014
Owner/operator country:	Not reported
Owner/operator telephone:	408-996-1010
Owner/operator email:	Not reported
Owner/operator fax:	Not reported
Owner/operator extension:	Not reported
Legal status:	Other
Owner/Operator Type:	Owner
Owner/Op start date:	Not reported
Owner/Op end date:	Not reported

Owner/operator name: KEVIN SUNG

APPLE INC (Continued) **1025876833**

Owner/operator address: ONE APPLE PARK WAY MS 119-EHS
CUPERTINO, CA 95014
Owner/operator country: Not reported
Owner/operator telephone: 408-908-0167
Owner/operator email: Not reported
Owner/operator fax: Not reported
Owner/operator extension: Not reported
Legal status: Other
Owner/Operator Type: Operator
Owner/Op start date: Not reported
Owner/Op end date: Not reported

Handler Activities Summary:
U.S. importer of hazardous waste: No
Mixed waste (haz. and radioactive): Not reported
Recycler of hazardous waste: No
Transporter of hazardous waste: No
Treater, storer or disposer of HW: No
Underground injection activity: No
On-site burner exemption: No
Furnace exemption: No
Used oil fuel burner: No
Used oil processor: No
User oil refiner: No
Used oil fuel marketer to burner: No
Used oil Specification marketer: No
Used oil transfer facility: No
Used oil transporter: No

Violation Status: No violations found

K85 **AARON BROTHERS #0016** **RCRA NonGen / NLR** **1024849980**
ESE **20600 STEVENS CREEK BLVD** **CAL000407118**
1/8-1/4 **CUPERTINO, CA 95014**
0.221 mi.
1166 ft. **Site 1 of 8 in cluster K**

Relative:
Lower

Actual:
241 ft.

RCRA NonGen / NLR:
Date form received by agency: 2015-05-20 00:00:00.0
Facility name: AARON BROTHERS #0016
Facility address: 20600 STEVENS CREEK BLVD
CUPERTINO, CA 95014
EPA ID: CAL000407118
Mailing address: 8000 BENT BRANCH DR
IRVING, TX 75063
Contact: RYAN DRAPER
Contact address: 8000 BENT BRANCH DR
IRVING, TX 75063
Contact country: Not reported
Contact telephone: 972-409-5786
Contact email: DRAPERR@MICHAELS.COM
EPA Region: 09
Classification: Non-Generator
Description: Handler: Non-Generators do not presently generate hazardous waste

Owner/Operator Summary:
Owner/operator name: MICHAELS INC
Owner/operator address: 8000 BENT BRANCH DR

AARON BROTHERS #0016 (Continued) **1024849980**

IRVING, TX 75063
Owner/operator country: Not reported
Owner/operator telephone: 972-409-5786
Owner/operator email: Not reported
Owner/operator fax: Not reported
Owner/operator extension: Not reported
Legal status: Other
Owner/Operator Type: Owner
Owner/Op start date: Not reported
Owner/Op end date: Not reported

Owner/operator name: RYAN DRAPER
Owner/operator address: 8000 BENT BRANCH DR
IRVING, TX 75063
Owner/operator country: Not reported
Owner/operator telephone: 972-409-5786
Owner/operator email: Not reported
Owner/operator fax: Not reported
Owner/operator extension: Not reported
Legal status: Other
Owner/Operator Type: Operator
Owner/Op start date: Not reported
Owner/Op end date: Not reported

Handler Activities Summary:
U.S. importer of hazardous waste: No
Mixed waste (haz. and radioactive): No
Recycler of hazardous waste: No
Transporter of hazardous waste: No
Treater, storer or disposer of HW: No
Underground injection activity: No
On-site burner exemption: No
Furnace exemption: No
Used oil fuel burner: No
Used oil processor: No
User oil refiner: No
Used oil fuel marketer to burner: No
Used oil Specification marketer: No
Used oil transfer facility: No
Used oil transporter: No

Violation Status: No violations found

K86 **AARON BROTHERS #0016** **CUPA Listings** **S118289242**
ESE **20600 STEVENS CREEK BLVD** **HAZNET** **N/A**
1/8-1/4 **CUPERTINO, CA 95014** **HWTS**
0.221 mi.
1166 ft. **Site 2 of 8 in cluster K**

Relative:
Lower
Actual:
241 ft.

CUPA SANTA CLARA:
Name: AARON BROTHERS #0016
Address: 20600 STEVENS CREEK BL
City,State,Zip: CUPERTINO, CA 95014
Region: SANTA CLARA
PE#: 2205
Program Description: GENERATES 100 KG YR TO <5 TONS/YR
Latitude: 37.3218579
Longitude: -122.0342191

AARON BROTHERS #0016 (Continued) **S118289242**

Record ID: PR0421577
Facility ID: FA0279414

HAZNET:

Name:	AARON BROTHERS #0016
Address:	20600 STEVENS CREEK BLVD
Address 2:	Not reported
City,State,Zip:	CUPERTINO, CA 95014
Contact:	RYAN DRAPER
Telephone:	9724095786
Mailing Name:	Not reported
Mailing Address:	8000 BENT BRANCH DR
Year:	2017
Gepaid:	CAL000407118
TSD EPA ID:	NVD980895338
CA Waste Code:	181 - Other inorganic solid waste
Disposal Method:	H141 - Storage, Bulking, And/Or Transfer Off Site--No Treatment/Reovery (H010-H129) Or (H131-H135)
Tons:	0.052
Year:	2017
Gepaid:	CAL000407118
TSD EPA ID:	NVD980895338
CA Waste Code:	214 - Unspecified solvent mixture
Disposal Method:	H141 - Storage, Bulking, And/Or Transfer Off Site--No Treatment/Reovery (H010-H129) Or (H131-H135)
Tons:	0.0105
Year:	2016
Gepaid:	CAL000407118
TSD EPA ID:	NVD980895338
CA Waste Code:	181 - Other inorganic solid waste
Disposal Method:	H141 - Storage, Bulking, And/Or Transfer Off Site--No Treatment/Reovery (H010-H129) Or (H131-H135)
Tons:	0.005
Year:	2016
Gepaid:	CAL000407118
TSD EPA ID:	CAD980884183
CA Waste Code:	214 - Unspecified solvent mixture
Disposal Method:	H141 - Storage, Bulking, And/Or Transfer Off Site--No Treatment/Reovery (H010-H129) Or (H131-H135)
Tons:	0.0045
Year:	2016
Gepaid:	CAL000407118
TSD EPA ID:	CAD980884183
CA Waste Code:	331 - Off-specification, aged or surplus organics
Disposal Method:	H141 - Storage, Bulking, And/Or Transfer Off Site--No Treatment/Reovery (H010-H129) Or (H131-H135)
Tons:	0.0025
Year:	2016
Gepaid:	CAL000407118
TSD EPA ID:	NVD980895338
CA Waste Code:	214 - Unspecified solvent mixture

AARON BROTHERS #0016 (Continued) **S118289242**

Disposal Method: H141 - Storage, Bulking, And/Or Transfer Off Site--No Treatment/Reovery (H010-H129) Or (H131-H135)
Tons: 0.002

Year: 2016
Gepaid: CAL000407118
TSD EPA ID: CAD980884183
CA Waste Code: 181 - Other inorganic solid waste
Disposal Method: H141 - Storage, Bulking, And/Or Transfer Off Site--No Treatment/Reovery (H010-H129) Or (H131-H135)
Tons: 0.0065

Year: 2015
Gepaid: CAL000407118
TSD EPA ID: NVD980895338
CA Waste Code: 212 - Oxygenated solvents (acetone, butanol, ethyl acetate, etc.)
Disposal Method: H141 - Storage, Bulking, And/Or Transfer Off Site--No Treatment/Reovery (H010-H129) Or (H131-H135)
Tons: 0.007

Year: 2015
Gepaid: CAL000407118
TSD EPA ID: NVD980895338
CA Waste Code: -
Disposal Method: H141 - Storage, Bulking, And/Or Transfer Off Site--No Treatment/Reovery (H010-H129) Or (H131-H135)
Tons: 0.011

Year: 2015
Gepaid: CAL000407118
TSD EPA ID: NVD980895338
CA Waste Code: 214 - Unspecified solvent mixture
Disposal Method: H141 - Storage, Bulking, And/Or Transfer Off Site--No Treatment/Reovery (H010-H129) Or (H131-H135)
Tons: 0.0005

Click this hyperlink while viewing on your computer to access additional CA HAZNET: detail in the EDR Site Report.

Additional Info:
Year: 2015
Gen EPA ID: CAL000407118

Shipment Date: 20151009
Creation Date: 5/4/2016 22:15:28
Receipt Date: 20151020
Manifest ID: 008491363FLE
Trans EPA ID: MNS000110924
Trans Name: STERICYCLE SPECIALTY WASTE SOLUTIONS INC
Trans 2 EPA ID: NED986382133
Trans 2 Name: SMITH SYSTEMS TRANSPORTATION INC
TSDF EPA ID: NVD980895338
Trans Name: 21ST CENTURY EMN LLC
TSDF Alt EPA ID: Not reported
TSDF Alt Name: Not reported
CA Waste Code: 212 - Oxygenated solvents (acetone, butanol, ethyl acetate, etc.

AARON BROTHERS #0016 (Continued) **S118289242**

RCRA Code:	D001
Disposal Method:	H141 - Storage, Bulking, And/Or Transfer Off Site--No Treatment/Reovery (H010-H129) Or (H131-H135)
Quantity Tons:	0.007
Waste Quantity:	14
Quantity Unit:	P
Additional Code 1:	Not reported
Additional Code 2:	Not reported
Additional Code 3:	Not reported
Additional Code 4:	Not reported
Additional Code 5:	Not reported
Shipment Date:	20151009
Creation Date:	5/4/2016 22:15:28
Receipt Date:	20151020
Manifest ID:	008491363FLE
Trans EPA ID:	MNS000110924
Trans Name:	STERICYCLE SPECIALTY WASTE SOLUTIONS INC
Trans 2 EPA ID:	NED986382133
Trans 2 Name:	SMITH SYSTEMS TRANSPORTATION INC
TSDF EPA ID:	NVD980895338
Trans Name:	21ST CENTURY EMN LLC
TSDF Alt EPA ID:	Not reported
TSDF Alt Name:	Not reported
CA Waste Code:	- Not reported
RCRA Code:	Not reported
Disposal Method:	H141 - Storage, Bulking, And/Or Transfer Off Site--No Treatment/Reovery (H010-H129) Or (H131-H135)
Quantity Tons:	0.011
Waste Quantity:	22
Quantity Unit:	P
Additional Code 1:	Not reported
Additional Code 2:	Not reported
Additional Code 3:	Not reported
Additional Code 4:	Not reported
Additional Code 5:	Not reported
Shipment Date:	20151009
Creation Date:	5/4/2016 22:15:28
Receipt Date:	20151020
Manifest ID:	008491363FLE
Trans EPA ID:	MNS000110924
Trans Name:	STERICYCLE SPECIALTY WASTE SOLUTIONS INC
Trans 2 EPA ID:	NED986382133
Trans 2 Name:	SMITH SYSTEMS TRANSPORTATION INC
TSDF EPA ID:	NVD980895338
Trans Name:	21ST CENTURY EMN LLC
TSDF Alt EPA ID:	Not reported
TSDF Alt Name:	Not reported
CA Waste Code:	214 - Unspecified solvent mixture
RCRA Code:	D001
Disposal Method:	H141 - Storage, Bulking, And/Or Transfer Off Site--No Treatment/Reovery (H010-H129) Or (H131-H135)
Quantity Tons:	0.0005
Waste Quantity:	1
Quantity Unit:	P
Additional Code 1:	Not reported

AARON BROTHERS #0016 (Continued) **S118289242**

Additional Code 2:	Not reported
Additional Code 3:	Not reported
Additional Code 4:	Not reported
Additional Code 5:	Not reported

Additional Info:

Year:	2017
Gen EPA ID:	CAL000407118
Shipment Date:	20171109
Creation Date:	9/5/2018 18:30:14
Receipt Date:	20171130
Manifest ID:	010684177FLE
Trans EPA ID:	MNS000110924
Trans Name:	STERICYCLE SPECIALTY WASTE SOLUTIONS INC
Trans 2 EPA ID:	NED986382133
Trans 2 Name:	SMITH SYSTEMS TRANS
TSDF EPA ID:	CAD008364432
Trans Name:	RHO CHEM LLC
TSDF Alt EPA ID:	Not reported
TSDF Alt Name:	Not reported
CA Waste Code:	214 - Unspecified solvent mixture
RCRA Code:	D001
Disposal Method:	H141 - Storage, Bulking, And/Or Transfer Off Site--No Treatment/Reovery (H010-H129) Or (H131-H135)
Quantity Tons:	0.012
Waste Quantity:	24
Quantity Unit:	P
Additional Code 1:	Not reported
Additional Code 2:	Not reported
Additional Code 3:	Not reported
Additional Code 4:	Not reported
Additional Code 5:	Not reported
Shipment Date:	20170429
Creation Date:	Not reported
Receipt Date:	Not reported
Manifest ID:	010060941FLE
Trans EPA ID:	MNS000110924
Trans Name:	STERICYCLE SPECIALTY WASTE SOLUTIONS INC
Trans 2 EPA ID:	NED986382133
Trans 2 Name:	SMITH SYSTEMS
TSDF EPA ID:	NVD980895338
Trans Name:	21ST CENTURY EMN LLC
TSDF Alt EPA ID:	Not reported
TSDF Alt Name:	Not reported
CA Waste Code:	- Not reported
RCRA Code:	Not reported
Disposal Method:	H141 - Storage, Bulking, And/Or Transfer Off Site--No Treatment/Reovery (H010-H129) Or (H131-H135)
Quantity Tons:	0.0005
Waste Quantity:	1
Quantity Unit:	P
Additional Code 1:	Not reported
Additional Code 2:	Not reported
Additional Code 3:	Not reported
Additional Code 4:	Not reported

AARON BROTHERS #0016 (Continued) **S118289242**

Additional Code 5:	Not reported
Shipment Date:	20170429
Creation Date:	5/12/2018 18:31:53
Receipt Date:	20170509
Manifest ID:	010060941FLE
Trans EPA ID:	MNS000110924
Trans Name:	STERICYCLE SPECIALTY WASTE SOLUTIONS INC
Trans 2 EPA ID:	NED986382133
Trans 2 Name:	SMITH SYSTEMS
TSDF EPA ID:	NVD980895338
Trans Name:	21ST CENTURY EMN LLC
TSDF Alt EPA ID:	Not reported
TSDF Alt Name:	Not reported
CA Waste Code:	181 - Other inorganic solid waste Organics
RCRA Code:	Not reported
Disposal Method:	H141 - Storage, Bulking, And/Or Transfer Off Site--No Treatment/Reovery (H010-H129) Or (H131-H135)
Quantity Tons:	0.0015
Waste Quantity:	3
Quantity Unit:	P
Additional Code 1:	Not reported
Additional Code 2:	Not reported
Additional Code 3:	Not reported
Additional Code 4:	Not reported
Additional Code 5:	Not reported
Shipment Date:	20170429
Creation Date:	5/12/2018 18:31:53
Receipt Date:	20170509
Manifest ID:	010060941FLE
Trans EPA ID:	MNS000110924
Trans Name:	STERICYCLE SPECIALTY WASTE SOLUTIONS INC
Trans 2 EPA ID:	NED986382133
Trans 2 Name:	SMITH SYSTEMS
TSDF EPA ID:	NVD980895338
Trans Name:	21ST CENTURY EMN LLC
TSDF Alt EPA ID:	Not reported
TSDF Alt Name:	Not reported
CA Waste Code:	214 - Unspecified solvent mixture
RCRA Code:	D001
Disposal Method:	H141 - Storage, Bulking, And/Or Transfer Off Site--No Treatment/Reovery (H010-H129) Or (H131-H135)
Quantity Tons:	0.0025
Waste Quantity:	5
Quantity Unit:	P
Additional Code 1:	Not reported
Additional Code 2:	Not reported
Additional Code 3:	Not reported
Additional Code 4:	Not reported
Additional Code 5:	Not reported
Shipment Date:	20170429
Creation Date:	5/12/2018 18:31:53
Receipt Date:	20170509
Manifest ID:	010060941FLE
Trans EPA ID:	MNS000110924

AARON BROTHERS #0016 (Continued) **S118289242**

Trans Name:	STERICYCLE SPECIALTY WASTE SOLUTIONS INC
Trans 2 EPA ID:	NED986382133
Trans 2 Name:	SMITH SYSTEMS
TSDF EPA ID:	NVD980895338
Trans Name:	21ST CENTURY EMN LLC
TSDF Alt EPA ID:	Not reported
TSDF Alt Name:	Not reported
CA Waste Code:	214 - Unspecified solvent mixture
RCRA Code:	D001
Disposal Method:	H141 - Storage, Bulking, And/Or Transfer Off Site--No Treatment/Reovery (H010-H129) Or (H131-H135)
Quantity Tons:	0.0035
Waste Quantity:	7
Quantity Unit:	P
Additional Code 1:	Not reported
Additional Code 2:	Not reported
Additional Code 3:	Not reported
Additional Code 4:	Not reported
Additional Code 5:	Not reported
Shipment Date:	20170429
Creation Date:	5/12/2018 18:31:53
Receipt Date:	20170509
Manifest ID:	010060941FLE
Trans EPA ID:	MNS000110924
Trans Name:	STERICYCLE SPECIALTY WASTE SOLUTIONS INC
Trans 2 EPA ID:	NED986382133
Trans 2 Name:	SMITH SYSTEMS
TSDF EPA ID:	NVD980895338
Trans Name:	21ST CENTURY EMN LLC
TSDF Alt EPA ID:	Not reported
TSDF Alt Name:	Not reported
CA Waste Code:	181 - Other inorganic solid waste Organics
RCRA Code:	D009
Disposal Method:	H141 - Storage, Bulking, And/Or Transfer Off Site--No Treatment/Reovery (H010-H129) Or (H131-H135)
Quantity Tons:	0.0475
Waste Quantity:	95
Quantity Unit:	P
Additional Code 1:	Not reported
Additional Code 2:	Not reported
Additional Code 3:	Not reported
Additional Code 4:	Not reported
Additional Code 5:	Not reported
Shipment Date:	20170320
Creation Date:	5/11/2018 18:33:18
Receipt Date:	20170323
Manifest ID:	009176306FLE
Trans EPA ID:	MNS000110924
Trans Name:	STERICYCLE SPECIALTY WASTE SOLUTIONS INC
Trans 2 EPA ID:	NED986382133
Trans 2 Name:	SMITH SYSTEMS
TSDF EPA ID:	NVD980895338
Trans Name:	21ST CENTURY EMN LLC
TSDF Alt EPA ID:	Not reported
TSDF Alt Name:	Not reported

AARON BROTHERS #0016 (Continued) **S118289242**

CA Waste Code:	214 - Unspecified solvent mixture
RCRA Code:	D001
Disposal Method:	H141 - Storage, Bulking, And/Or Transfer Off Site--No Treatment/Reovery (H010-H129) Or (H131-H135)
Quantity Tons:	0.0015
Waste Quantity:	3
Quantity Unit:	P
Additional Code 1:	Not reported
Additional Code 2:	Not reported
Additional Code 3:	Not reported
Additional Code 4:	Not reported
Additional Code 5:	Not reported
Shipment Date:	20170320
Creation Date:	5/11/2018 18:33:18
Receipt Date:	20170323
Manifest ID:	009176306FLE
Trans EPA ID:	MNS000110924
Trans Name:	STERICYCLE SPECIALTY WASTE SOLUTIONS INC
Trans 2 EPA ID:	NED986382133
Trans 2 Name:	SMITH SYSTEMS
TSDF EPA ID:	NVD980895338
Trans Name:	21ST CENTURY EMN LLC
TSDF Alt EPA ID:	Not reported
TSDF Alt Name:	Not reported
CA Waste Code:	181 - Other inorganic solid waste Organics
RCRA Code:	Not reported
Disposal Method:	H141 - Storage, Bulking, And/Or Transfer Off Site--No Treatment/Reovery (H010-H129) Or (H131-H135)
Quantity Tons:	0.003
Waste Quantity:	6
Quantity Unit:	P
Additional Code 1:	Not reported
Additional Code 2:	Not reported
Additional Code 3:	Not reported
Additional Code 4:	Not reported
Additional Code 5:	Not reported
Shipment Date:	20170320
Creation Date:	5/11/2018 18:33:18
Receipt Date:	20170323
Manifest ID:	009176306FLE
Trans EPA ID:	MNS000110924
Trans Name:	STERICYCLE SPECIALTY WASTE SOLUTIONS INC
Trans 2 EPA ID:	NED986382133
Trans 2 Name:	SMITH SYSTEMS
TSDF EPA ID:	NVD980895338
Trans Name:	21ST CENTURY EMN LLC
TSDF Alt EPA ID:	Not reported
TSDF Alt Name:	Not reported
CA Waste Code:	214 - Unspecified solvent mixture
RCRA Code:	D001
Disposal Method:	H141 - Storage, Bulking, And/Or Transfer Off Site--No Treatment/Reovery (H010-H129) Or (H131-H135)
Quantity Tons:	0.003
Waste Quantity:	6
Quantity Unit:	P

AARON BROTHERS #0016 (Continued) **S118289242**

Additional Code 1:	Not reported
Additional Code 2:	Not reported
Additional Code 3:	Not reported
Additional Code 4:	Not reported
Additional Code 5:	Not reported

Additional Info:

Year:	2016
Gen EPA ID:	CAL000407118
Shipment Date:	20151009
Creation Date:	5/4/2016 22:15:28
Receipt Date:	20151020
Manifest ID:	008491363FLE
Trans EPA ID:	MNS000110924
Trans Name:	STERICYCLE SPECIALTY WASTE SOLUTIONS INC
Trans 2 EPA ID:	NED986382133
Trans 2 Name:	SMITH SYSTEMS TRANSPORTATION INC
TSDF EPA ID:	NVD980895338
Trans Name:	21ST CENTURY EMN LLC
TSDF Alt EPA ID:	Not reported
TSDF Alt Name:	Not reported
CA Waste Code:	212 - Oxygenated solvents (acetone, butanol, ethyl acetate, etc.
RCRA Code:	D001
Disposal Method:	H141 - Storage, Bulking, And/Or Transfer Off Site--No Treatment/Reovery (H010-H129) Or (H131-H135)
Quantity Tons:	0.007
Waste Quantity:	14
Quantity Unit:	P
Additional Code 1:	Not reported
Additional Code 2:	Not reported
Additional Code 3:	Not reported
Additional Code 4:	Not reported
Additional Code 5:	Not reported
Shipment Date:	20151009
Creation Date:	5/4/2016 22:15:28
Receipt Date:	20151020
Manifest ID:	008491363FLE
Trans EPA ID:	MNS000110924
Trans Name:	STERICYCLE SPECIALTY WASTE SOLUTIONS INC
Trans 2 EPA ID:	NED986382133
Trans 2 Name:	SMITH SYSTEMS TRANSPORTATION INC
TSDF EPA ID:	NVD980895338
Trans Name:	21ST CENTURY EMN LLC
TSDF Alt EPA ID:	Not reported
TSDF Alt Name:	Not reported
CA Waste Code:	- Not reported
RCRA Code:	Not reported
Disposal Method:	H141 - Storage, Bulking, And/Or Transfer Off Site--No Treatment/Reovery (H010-H129) Or (H131-H135)
Quantity Tons:	0.011
Waste Quantity:	22
Quantity Unit:	P
Additional Code 1:	Not reported
Additional Code 2:	Not reported
Additional Code 3:	Not reported

AARON BROTHERS #0016 (Continued) **S118289242**

Additional Code 4:	Not reported
Additional Code 5:	Not reported
Shipment Date:	20151009
Creation Date:	5/4/2016 22:15:28
Receipt Date:	20151020
Manifest ID:	008491363FLE
Trans EPA ID:	MNS000110924
Trans Name:	STERICYCLE SPECIALTY WASTE SOLUTIONS INC
Trans 2 EPA ID:	NED986382133
Trans 2 Name:	SMITH SYSTEMS TRANSPORTATION INC
TSDF EPA ID:	NVD980895338
Trans Name:	21ST CENTURY EMN LLC
TSDF Alt EPA ID:	Not reported
TSDF Alt Name:	Not reported
CA Waste Code:	214 - Unspecified solvent mixture
RCRA Code:	D001
Disposal Method:	H141 - Storage, Bulking, And/Or Transfer Off Site--No Treatment/Reovery (H010-H129) Or (H131-H135)
Quantity Tons:	0.0005
Waste Quantity:	1
Quantity Unit:	P
Additional Code 1:	Not reported
Additional Code 2:	Not reported
Additional Code 3:	Not reported
Additional Code 4:	Not reported
Additional Code 5:	Not reported

HWTS:

Name:	AARON BROTHERS #0016
Address:	20600 STEVENS CREEK BLVD
Address 2:	Not reported
City,State,Zip:	CUPERTINO, CA 95014
EPA ID:	CAL000407118
Inactive Date:	06/30/2018
Create Date:	05/20/2015
Last Act Date:	10/31/2018
Mailing Name:	Not reported
Mailing Address:	8000 BENT BRANCH DR
Mailing Address 2:	Not reported
Mailing City,State,Zip:	IRVING, TX 75063
Owner Name:	MICHAELS INC
Owner Address:	8000 BENT BRANCH DR
Owner Address 2:	Not reported
Owner City,State,Zip:	IRVING, TX 75063
Contact Name:	RYAN DRAPER
Contact Address:	8000 BENT BRANCH DR
Contact Address 2:	Not reported
City,State,Zip:	IRVING, TX 75063

NAICS:

EPA ID:	CAL000407118
Create Date:	2015-05-20 11:20:04
NAICS Code:	453998
NAICS Description:	All Other Miscellaneous Store Retailers (except Tobacco Stores)
Issued EPA ID Date:	2015-05-20 11:20:04
Inactive Date:	2018-06-30 00:00:00

AARON BROTHERS #0016 (Continued) **S118289242**

Facility Name:	AARON BROTHERS #0016
Facility Address:	20600 STEVENS CREEK BLVD
Facility Address 2:	Not reported
Facility City:	CUPERTINO
Facility County:	43
Facility State:	CA
Facility Zip:	95014

K87
ESE
1/8-1/4
0.222 mi.
1172 ft.

SCOTTYS CLEANERS
20568 STEVENS CREEK BLVD
CUPERTINO, CA 95014

Site 3 of 8 in cluster K

RCRA-SQG **1000422175**
FINDS **CAD981635642**
ECHO
HAZNET
HWTS

Relative:
Lower

Actual:
240 ft.

RCRA-SQG:

Date form received by agency:	1996-09-01 00:00:00.0
Facility name:	SCOTTYS CLEANERS
Facility address:	20568 STEVENS CREEK BLVD CUPERTINO, CA 95014
EPA ID:	CAD981635642
Mailing address:	STEVENS CREEK BLVD CUPERTINO, CA 95014
Contact:	Not reported
Contact address:	Not reported Not reported
Contact country:	US
Contact telephone:	Not reported
Contact email:	Not reported
EPA Region:	09
Classification:	Small Small Quantity Generator
Description:	Handler: generates more than 100 and less than 1000 kg of hazardous waste during any calendar month and accumulates less than 6000 kg of hazardous waste at any time; or generates 100 kg or less of hazardous waste during any calendar month, and accumulates more than 1000 kg of hazardous waste at any time

Owner/Operator Summary:

Owner/operator name:	BOK KIM
Owner/operator address:	NOT REQUIRED NOT REQUIRED, ME 99999
Owner/operator country:	Not reported
Owner/operator telephone:	415-555-1212
Owner/operator email:	Not reported
Owner/operator fax:	Not reported
Owner/operator extension:	Not reported
Legal status:	Private
Owner/Operator Type:	Owner
Owner/Op start date:	Not reported
Owner/Op end date:	Not reported
Owner/operator name:	NOT REQUIRED
Owner/operator address:	NOT REQUIRED NOT REQUIRED, ME 99999
Owner/operator country:	Not reported
Owner/operator telephone:	415-555-1212
Owner/operator email:	Not reported

SCOTTYS CLEANERS (Continued) **1000422175**

Owner/operator fax: Not reported
Owner/operator extension: Not reported
Legal status: Private
Owner/Operator Type: Operator
Owner/Op start date: Not reported
Owner/Op end date: Not reported

Handler Activities Summary:
U.S. importer of hazardous waste: No
Mixed waste (haz. and radioactive): No
Recycler of hazardous waste: No
Transporter of hazardous waste: No
Treater, storer or disposer of HW: No
Underground injection activity: No
On-site burner exemption: No
Furnace exemption: No
Used oil fuel burner: No
Used oil processor: No
User oil refiner: No
Used oil fuel marketer to burner: No
Used oil Specification marketer: No
Used oil transfer facility: No
Used oil transporter: No

Violation Status: No violations found

FINDS:
Registry ID: 110002732776

Click Here:

Environmental Interest/Information System:
RCRAInfo is a national information system that supports the Resource Conservation and Recovery Act (RCRA) program through the tracking of events and activities related to facilities that generate, transport, and treat, store, or dispose of hazardous waste. RCRAInfo allows RCRA program staff to track the notification, permit, compliance, and corrective action activities required under RCRA.

Click this hyperlink while viewing on your computer to access additional FINDS: detail in the EDR Site Report.

ECHO:
Envid: 1000422175
Registry ID: 110002732776
DFR URL: http://echo.epa.gov/detailed-facility-report?fid=110002732776
Name: SCOTTYS CLEANERS
Address: 20568 STEVENS CREEK BLVD
City,State,Zip: CUPERTINO, CA 95014

HAZNET:
Name: SCOTTYS CLEANERS
Address: 20568 STEVENS CREEK BLVD
Address 2: Not reported
City,State,Zip: CUPERTINO, CA 950140000
Contact: INACTIVATED UNDELIVERABLE MAIL
Telephone: --
Mailing Name: Not reported

SCOTTYS CLEANERS (Continued) **1000422175**

Mailing Address: 20568 STEVENS CREEK BLVD

Year: 1994
Gepaid: CAD981635642
TSD EPA ID: CAT000613893
CA Waste Code: 741 - Liquids with halogenated organic compounds >= 1,000 Mg./L
Disposal Method: H01 - Transfer Station
Tons: 0.0975

Year: 1994
Gepaid: CAD981635642
TSD EPA ID: CAT000613893
CA Waste Code: 741 - Liquids with halogenated organic compounds >= 1,000 Mg./L
Disposal Method: -
Tons: 0.0975

Year: 1993
Gepaid: CAD981635642
TSD EPA ID: CAT000613893
CA Waste Code: 741 - Liquids with halogenated organic compounds >= 1,000 Mg./L
Disposal Method: -
Tons: 0.0975

Year: 1993
Gepaid: CAD981635642
TSD EPA ID: CAT000613893
CA Waste Code: 741 - Liquids with halogenated organic compounds >= 1,000 Mg./L
Disposal Method: H01 - Transfer Station
Tons: 0.8525

Year: 1987
Gepaid: CAD981635642
TSD EPA ID: CAD980737548
CA Waste Code: 211 - Halogenated solvents (chloroforms, methyl chloride, perchloroethylene, etc)
Disposal Method: H01 - Transfer Station
Tons: 0.4725

Additional Info:
Year: 1993
Gen EPA ID: CAD981635642

Shipment Date: 19931227
Creation Date: 9/14/1995 0:00:00
Receipt Date: 19931230
Manifest ID: 93021776
Trans EPA ID: ILD984908202
Trans Name: Not reported
Trans 2 EPA ID: ILD984908202
Trans 2 Name: Not reported
TSDF EPA ID: CAT000613893
Trans Name: Not reported
TSDF Alt EPA ID: CAT000613893
TSDF Alt Name: Not reported
CA Waste Code: 741 - Liquids with halogenated organic compounds > 1000 mg/l
RCRA Code: F002
Disposal Method: H01 - Transfer Station

SCOTTYS CLEANERS (Continued) **1000422175**

Quantity Tons:	0.0975
Waste Quantity:	195
Quantity Unit:	P
Additional Code 1:	Not reported
Additional Code 2:	Not reported
Additional Code 3:	Not reported
Additional Code 4:	Not reported
Additional Code 5:	Not reported

Shipment Date:	19931101
Creation Date:	9/12/1995 0:00:00
Receipt Date:	Not reported
Manifest ID:	93027818
Trans EPA ID:	ILD984908202
Trans Name:	Not reported
Trans 2 EPA ID:	Not reported
Trans 2 Name:	Not reported
TSDF EPA ID:	CAT000613893
Trans Name:	Not reported
TSDF Alt EPA ID:	Not reported
TSDF Alt Name:	Not reported
CA Waste Code:	741 - Liquids with halogenated organic compounds > 1000 mg/l
RCRA Code:	F002
Disposal Method:	- Not reported
Quantity Tons:	0.0975
Waste Quantity:	195
Quantity Unit:	P
Additional Code 1:	Not reported
Additional Code 2:	Not reported
Additional Code 3:	Not reported
Additional Code 4:	Not reported
Additional Code 5:	Not reported

Shipment Date:	19931004
Creation Date:	9/12/1995 0:00:00
Receipt Date:	19931008
Manifest ID:	93093691
Trans EPA ID:	ILD984908202
Trans Name:	Not reported
Trans 2 EPA ID:	ILD984908202
Trans 2 Name:	Not reported
TSDF EPA ID:	CAT000613893
Trans Name:	Not reported
TSDF Alt EPA ID:	Not reported
TSDF Alt Name:	Not reported
CA Waste Code:	741 - Liquids with halogenated organic compounds > 1000 mg/l
RCRA Code:	F002
Disposal Method:	H01 - Transfer Station
Quantity Tons:	0.03
Waste Quantity:	60
Quantity Unit:	P
Additional Code 1:	Not reported
Additional Code 2:	Not reported
Additional Code 3:	Not reported
Additional Code 4:	Not reported
Additional Code 5:	Not reported

SCOTTYS CLEANERS (Continued) **1000422175**

Shipment Date:	19930909
Creation Date:	9/12/1995 0:00:00
Receipt Date:	19930914
Manifest ID:	93036329
Trans EPA ID:	ILD984908202
Trans Name:	Not reported
Trans 2 EPA ID:	ILD984908202
Trans 2 Name:	Not reported
TSDF EPA ID:	CAT000613893
Trans Name:	Not reported
TSDF Alt EPA ID:	Not reported
TSDF Alt Name:	Not reported
CA Waste Code:	741 - Liquids with halogenated organic compounds > 1000 mg/l
RCRA Code:	F002
Disposal Method:	H01 - Transfer Station
Quantity Tons:	0.0975
Waste Quantity:	195
Quantity Unit:	P
Additional Code 1:	Not reported
Additional Code 2:	Not reported
Additional Code 3:	Not reported
Additional Code 4:	Not reported
Additional Code 5:	Not reported

Shipment Date:	19930810
Creation Date:	9/12/1995 0:00:00
Receipt Date:	19930812
Manifest ID:	93216512
Trans EPA ID:	ILD984908202
Trans Name:	Not reported
Trans 2 EPA ID:	ILD984908202
Trans 2 Name:	Not reported
TSDF EPA ID:	CAT000613893
Trans Name:	Not reported
TSDF Alt EPA ID:	CAT000613893
TSDF Alt Name:	Not reported
CA Waste Code:	741 - Liquids with halogenated organic compounds > 1000 mg/l
RCRA Code:	F002
Disposal Method:	H01 - Transfer Station
Quantity Tons:	0.0975
Waste Quantity:	195
Quantity Unit:	P
Additional Code 1:	Not reported
Additional Code 2:	Not reported
Additional Code 3:	Not reported
Additional Code 4:	Not reported
Additional Code 5:	Not reported

Shipment Date:	19930712
Creation Date:	9/11/1995 0:00:00
Receipt Date:	19930715
Manifest ID:	92565653
Trans EPA ID:	ILD984908202
Trans Name:	Not reported
Trans 2 EPA ID:	ILD984908202
Trans 2 Name:	Not reported
TSDF EPA ID:	CAT000613893

SCOTTYS CLEANERS (Continued) **1000422175**

Trans Name:	Not reported
TSDF Alt EPA ID:	CAT000613893
TSDF Alt Name:	Not reported
CA Waste Code:	741 - Liquids with halogenated organic compounds > 1000 mg/l
RCRA Code:	F002
Disposal Method:	H01 - Transfer Station
Quantity Tons:	0.03
Waste Quantity:	60
Quantity Unit:	P
Additional Code 1:	Not reported
Additional Code 2:	Not reported
Additional Code 3:	Not reported
Additional Code 4:	Not reported
Additional Code 5:	Not reported
Shipment Date:	19930628
Creation Date:	9/9/1995 0:00:00
Receipt Date:	19930701
Manifest ID:	92571098
Trans EPA ID:	ILD984908202
Trans Name:	Not reported
Trans 2 EPA ID:	ILD984908202
Trans 2 Name:	Not reported
TSDF EPA ID:	CAT000613893
Trans Name:	Not reported
TSDF Alt EPA ID:	CAT000613893
TSDF Alt Name:	Not reported
CA Waste Code:	741 - Liquids with halogenated organic compounds > 1000 mg/l
RCRA Code:	F002
Disposal Method:	H01 - Transfer Station
Quantity Tons:	0.03
Waste Quantity:	60
Quantity Unit:	P
Additional Code 1:	Not reported
Additional Code 2:	Not reported
Additional Code 3:	Not reported
Additional Code 4:	Not reported
Additional Code 5:	Not reported
Shipment Date:	19930615
Creation Date:	9/8/1995 0:00:00
Receipt Date:	19930618
Manifest ID:	92623090
Trans EPA ID:	ILD984908202
Trans Name:	Not reported
Trans 2 EPA ID:	ILD984908202
Trans 2 Name:	Not reported
TSDF EPA ID:	CAT000613893
Trans Name:	Not reported
TSDF Alt EPA ID:	CAT000613893
TSDF Alt Name:	Not reported
CA Waste Code:	741 - Liquids with halogenated organic compounds > 1000 mg/l
RCRA Code:	F002
Disposal Method:	H01 - Transfer Station
Quantity Tons:	0.3725
Waste Quantity:	745
Quantity Unit:	P

SCOTTYS CLEANERS (Continued) **1000422175**

Additional Code 1:	Not reported
Additional Code 2:	Not reported
Additional Code 3:	Not reported
Additional Code 4:	Not reported
Additional Code 5:	Not reported
Shipment Date:	19930518
Creation Date:	9/9/1995 0:00:00
Receipt Date:	19930521
Manifest ID:	92158064
Trans EPA ID:	ILD051060408
Trans Name:	Not reported
Trans 2 EPA ID:	ILD051060408
Trans 2 Name:	Not reported
TSDF EPA ID:	CAT000613893
Trans Name:	Not reported
TSDF Alt EPA ID:	Not reported
TSDF Alt Name:	Not reported
CA Waste Code:	741 - Liquids with halogenated organic compounds > 1000 mg/l
RCRA Code:	F002
Disposal Method:	H01 - Transfer Station
Quantity Tons:	0.0975
Waste Quantity:	195
Quantity Unit:	P
Additional Code 1:	Not reported
Additional Code 2:	Not reported
Additional Code 3:	Not reported
Additional Code 4:	Not reported
Additional Code 5:	Not reported

Additional Info:

Year:	1994
Gen EPA ID:	CAD981635642
Shipment Date:	19940322
Creation Date:	10/5/1995 0:00:00
Receipt Date:	19940325
Manifest ID:	93004027
Trans EPA ID:	ILD984908202
Trans Name:	Not reported
Trans 2 EPA ID:	ILD984908202
Trans 2 Name:	Not reported
TSDF EPA ID:	CAT000613893
Trans Name:	Not reported
TSDF Alt EPA ID:	Not reported
TSDF Alt Name:	Not reported
CA Waste Code:	741 - Liquids with halogenated organic compounds > 1000 mg/l
RCRA Code:	F002
Disposal Method:	H01 - Transfer Station
Quantity Tons:	0.0975
Waste Quantity:	195
Quantity Unit:	P
Additional Code 1:	Not reported
Additional Code 2:	Not reported
Additional Code 3:	Not reported
Additional Code 4:	Not reported
Additional Code 5:	Not reported

SCOTTYS CLEANERS (Continued) **1000422175**

Shipment Date:	19940124
Creation Date:	9/14/1995 0:00:00
Receipt Date:	Not reported
Manifest ID:	93022129
Trans EPA ID:	ILD984908202
Trans Name:	Not reported
Trans 2 EPA ID:	Not reported
Trans 2 Name:	Not reported
TSDF EPA ID:	CAT000613893
Trans Name:	Not reported
TSDF Alt EPA ID:	Not reported
TSDF Alt Name:	Not reported
CA Waste Code:	741 - Liquids with halogenated organic compounds > 1000 mg/l
RCRA Code:	F002
Disposal Method:	- Not reported
Quantity Tons:	0.0975
Waste Quantity:	195
Quantity Unit:	P
Additional Code 1:	Not reported
Additional Code 2:	Not reported
Additional Code 3:	Not reported
Additional Code 4:	Not reported
Additional Code 5:	Not reported

HWTS:

Name:	SCOTTYS CLEANERS
Address:	20568 STEVENS CREEK BLVD
Address 2:	Not reported
City,State,Zip:	CUPERTINO, CA 950140000
EPA ID:	CAD981635642
Inactive Date:	01/01/1995
Create Date:	07/03/1987
Last Act Date:	07/24/2001
Mailing Name:	Not reported
Mailing Address:	20568 STEVENS CREEK BLVD
Mailing Address 2:	Not reported
Mailing City,State,Zip:	CUPERTINO, CA 950140000
Owner Name:	--
Owner Address:	--
Owner Address 2:	Not reported
Owner City,State,Zip:	--, 99 --
Contact Name:	INACTIVATED UNDELIVERABLE MAIL
Contact Address:	SURVEY NOV 1994
Contact Address 2:	Not reported
City,State,Zip:	--, 99 --

L88 **APPLE INC** **RCRA-LQG** **1000279119**
NE **20605 LAZANEO DRIVE** **FINDS** **CAD981386246**
1/8-1/4 **CUPERTINO, CA 95014** **ECHO**
0.231 mi.
1218 ft. **Site 1 of 5 in cluster L**

Relative:
Lower

Actual:
241 ft.

RCRA-LQG:

Date form received by agency:	2019-02-25 00:00:00.0
Facility name:	APPLE INC (LAZANEO 1)
Facility address:	20605 LAZANEO DRIVE CUPERTINO, CA 95014

APPLE INC (Continued) **1000279119**

EPA ID:	CAD981386246
Mailing address:	APPLE PARKWAY MAIL STOP 119-EHS CUPERTINO, CA 95014
Contact:	JOHN SHULL
Contact address:	APPLE PARKWAY MAIL STOP 119-EHS CUPERTINO, CA 95014
Contact country:	US
Contact telephone:	408-974-5170
Contact email:	JOHN_SHULL@APPLE.COM
EPA Region:	09
Classification:	Large Quantity Generator
Description:	Handler: generates 1,000 kg or more of hazardous waste during any calendar month; or generates more than 1 kg of acutely hazardous waste during any calendar month; or generates more than 100 kg of any residue or contaminated soil, waste or other debris resulting from the cleanup of a spill, into or on any land or water, of acutely hazardous waste during any calendar month; or generates 1 kg or less of acutely hazardous waste during any calendar month, and accumulates more than 1 kg of acutely hazardous waste at any time; or generates 100 kg or less of any residue or contaminated soil, waste or other debris resulting from the cleanup of a spill, into or on any land or water, of acutely hazardous waste during any calendar month, and accumulates more than 100 kg of that material at any time

Owner/Operator Summary:

Owner/operator name:	BOYER FAMILY PARTNERSHIP I LP
Owner/operator address:	PO BOX 4779 BEND, OR 97707
Owner/operator country:	US
Owner/operator telephone:	503-789-8763
Owner/operator email:	RLUKICH@GMAIL.COM
Owner/operator fax:	Not reported
Owner/operator extension:	Not reported
Legal status:	Private
Owner/Operator Type:	Owner
Owner/Op start date:	2008-04-04 00:00:00.
Owner/Op end date:	Not reported

Owner/operator name:	APPLE INC
Owner/operator address:	APPLE PARKWAY MAIL STOP 119-EHS CUPERTINO, CA 95014
Owner/operator country:	US
Owner/operator telephone:	408-996-1010
Owner/operator email:	JOHN_SHULL@APPLE.COM
Owner/operator fax:	Not reported
Owner/operator extension:	Not reported
Legal status:	Private
Owner/Operator Type:	Operator
Owner/Op start date:	2010-07-01 00:00:00.
Owner/Op end date:	Not reported

Handler Activities Summary:

U.S. importer of hazardous waste:	No
Mixed waste (haz. and radioactive):	No
Recycler of hazardous waste:	No

APPLE INC (Continued) **1000279119**

Transporter of hazardous waste:	No
Treater, storer or disposer of HW:	No
Underground injection activity:	No
On-site burner exemption:	No
Furnace exemption:	No
Used oil fuel burner:	No
Used oil processor:	No
User oil refiner:	No
Used oil fuel marketer to burner:	No
Used oil Specification marketer:	No
Used oil transfer facility:	No
Used oil transporter:	No

Historical Generators:

Date form received by agency:	2017-10-02 00:00:00.0
Site name:	APPLE INC (LAZANEO 1)
Classification:	Large Quantity Generator

Date form received by agency:	1995-01-11 00:00:00.0
Site name:	APPLE COMPUTER
Classification:	Not a generator, verified

Hazardous Waste Summary:

. Waste code:	123
. Waste name:	Unspecified alkaline solution
. Waste code:	134
. Waste name:	Aqueous solution with <10% total organic residues
. Waste code:	135
. Waste name:	Unspecified aqueous solution
. Waste code:	181
. Waste name:	Other inorganic solid waste
. Waste code:	221
. Waste name:	Waste oil and mixed oil
. Waste code:	223
. Waste name:	Unspecified oil-containing waste
. Waste code:	331
. Waste name:	Off-specification, aged, or surplus organics
. Waste code:	343
. Waste name:	Unspecified organic liquid mixture
. Waste code:	352
. Waste name:	Other organic solids
. Waste code:	551
. Waste name:	Laboratory waste chemicals
. Waste code:	D001
. Waste name:	IGNITABLE WASTE

APPLE INC (Continued) **1000279119**

. Waste code: D002
. Waste name: CORROSIVE WASTE

. Waste code: D007
. Waste name: CHROMIUM

. Waste code: D008
. Waste name: LEAD

. Waste code: D009
. Waste name: MERCURY

. Waste code: D035
. Waste name: METHYL ETHYL KETONE

Violation Status: No violations found

FINDS:
Registry ID: 110002689396

Click Here:

Environmental Interest/Information System:
TSCA SUBMITTER
AIR EMISSIONS CLASSIFICATION UNKNOWN
RCRAInfo is a national information system that supports the Resource Conservation and Recovery Act (RCRA) program through the tracking of events and activities related to facilities that generate, transport, and treat, store, or dispose of hazardous waste. RCRAInfo allows RCRA program staff to track the notification, permit, compliance, and corrective action activities required under RCRA.
STATE MASTER
HAZARDOUS WASTE BIENNIAL REPORTER
ICIS (Integrated Compliance Information System) is the Integrated Compliance Information System and provides a database that, when complete, will contain integrated Enforcement and Compliance information across most of EPA's programs. The vision for ICIS is to replace EPA's independent databases that contain Enforcement data with a single repository for that information. Currently, ICIS contains all Federal Administrative and Judicial enforcement actions. This information is maintained in ICIS by EPA in the Regional offices and it Headquarters. A future release of ICIS will replace the Permit Compliance System (PCS) which supports the NPDES and will integrate that information with Federal actions already in the system. ICIS also has the capability to track other activities occurring in the Region that support Compliance and Enforcement programs. These include; Incident Tracking, Compliance Assistance, and Compliance Monitoring.

Click this hyperlink while viewing on your computer to access additional FINDS: detail in the EDR Site Report.

ECHO:
Envid: 1000279119
Registry ID: 110002689396
DFR URL: http://echo.epa.gov/detailed-facility-report?fid=110002689396
Name: APPLE INC
Address: 20605 LAZANEO DRIVE
City,State,Zip: CUPERTINO, CA 95014

L89 NE 1/8-1/4 0.231 mi. 1218 ft. | **APPLE INC (LAZANEO 1)**
20605 LAZANEO DR
CUPERTINO, CA 95014
Site 2 of 5 in cluster L | **CERS HAZ WASTE**
CUPA Listings
HAZNET
CERS
HWTS | **S121789288**
N/A

Relative: Lower
Actual: 241 ft.

CERS HAZ WASTE:

Name:	APPLE-LAZANEO
Address:	20605 LAZANEO DR
City,State,Zip:	CUPERTINO, CA 95014
Site ID:	6247
CERS ID:	10349035
CERS Description:	Hazardous Waste Generator

CUPA SANTA CLARA:

Name:	APPLE-LAZANEO
Address:	20605 LAZANEO DR
City,State,Zip:	CUPERTINO, CA 95014
Region:	SANTA CLARA
PE#:	2205
Program Description:	GENERATES 100 KG YR TO <5 TONS/YR
Latitude:	37.326689
Longitude:	-122.03407
Record ID:	PR0429589
Facility ID:	FA0257826

HAZNET:

Name:	APPLE INC (LAZANEO 1)
Address:	20605 LAZANEO DR
Address 2:	Not reported
City,State,Zip:	CUPERTINO, CA 950140000
Contact:	JOHN SHULL
Telephone:	4089745170
Mailing Name:	Not reported
Mailing Address:	1 INFINITE LOOP
Year:	2017
Gepaid:	CAD981386246
TSD EPA ID:	CAD059494310
CA Waste Code:	123 - Unspecified alkaline solution
Disposal Method:	H070 -
Tons:	0.185
Year:	2017
Gepaid:	CAD981386246
TSD EPA ID:	CAD044429835
CA Waste Code:	221 - Waste oil and mixed oil
Disposal Method:	H141 - Storage, Bulking, And/Or Transfer Off Site--No Treatment/Reovery (H010-H129) Or (H131-H135)
Tons:	0.01

Additional Info:

Year:	2017
Gen EPA ID:	CAD981386246
Shipment Date:	20171229
Creation Date:	11/8/2018 18:30:36

APPLE INC (LAZANEO 1) (Continued) **S121789288**

Receipt Date:	20180129
Manifest ID:	011589400FLE
Trans EPA ID:	CAR000070540
Trans Name:	ADVANCED CHEMICAL TRANSPORT INC (SV)
Trans 2 EPA ID:	MAD039322250
Trans 2 Name:	CLEAN HARBORS ENVIRONMENTAL SERVICES INC
TSDF EPA ID:	ARD069748192
Trans Name:	CLEAN HARBORS EL DORADO LLC
TSDF Alt EPA ID:	Not reported
TSDF Alt Name:	Not reported
CA Waste Code:	181 - Other inorganic solid waste Organics
RCRA Code:	Not reported
Disposal Method:	H040 - Incineration--Thermal Destruction Other Than Use As A Fuel
Quantity Tons:	0.1765
Waste Quantity:	353
Quantity Unit:	P
Additional Code 1:	Not reported
Additional Code 2:	Not reported
Additional Code 3:	Not reported
Additional Code 4:	Not reported
Additional Code 5:	Not reported

Shipment Date:	20171229
Creation Date:	11/8/2018 18:30:36
Receipt Date:	20180129
Manifest ID:	011589400FLE
Trans EPA ID:	CAR000070540
Trans Name:	ADVANCED CHEMICAL TRANSPORT INC (SV)
Trans 2 EPA ID:	MAD039322250
Trans 2 Name:	CLEAN HARBORS ENVIRONMENTAL SERVICES INC
TSDF EPA ID:	ARD069748192
Trans Name:	CLEAN HARBORS EL DORADO LLC
TSDF Alt EPA ID:	Not reported
TSDF Alt Name:	Not reported
CA Waste Code:	343 - Unspecified organic liquid mixture
RCRA Code:	D001
Disposal Method:	H040 - Incineration--Thermal Destruction Other Than Use As A Fuel
Quantity Tons:	0.0625
Waste Quantity:	125
Quantity Unit:	P
Additional Code 1:	Not reported
Additional Code 2:	Not reported
Additional Code 3:	Not reported
Additional Code 4:	Not reported
Additional Code 5:	Not reported

Shipment Date:	20171229
Creation Date:	11/8/2018 18:30:36
Receipt Date:	20180129
Manifest ID:	011589400FLE
Trans EPA ID:	CAR000070540
Trans Name:	ADVANCED CHEMICAL TRANSPORT INC (SV)
Trans 2 EPA ID:	MAD039322250
Trans 2 Name:	CLEAN HARBORS ENVIRONMENTAL SERVICES INC
TSDF EPA ID:	ARD069748192
Trans Name:	CLEAN HARBORS EL DORADO LLC
TSDF Alt EPA ID:	Not reported

APPLE INC (LAZANEO 1) (Continued) **S121789288**

TSDF Alt Name:	Not reported
CA Waste Code:	352 - Other organic solids
RCRA Code:	Not reported
Disposal Method:	H040 - Incineration--Thermal Destruction Other Than Use As A Fuel
Quantity Tons:	0.098
Waste Quantity:	196
Quantity Unit:	P
Additional Code 1:	Not reported
Additional Code 2:	Not reported
Additional Code 3:	Not reported
Additional Code 4:	Not reported
Additional Code 5:	Not reported
Shipment Date:	20171229
Creation Date:	11/8/2018 18:30:36
Receipt Date:	20180129
Manifest ID:	011589400FLE
Trans EPA ID:	CAR000070540
Trans Name:	ADVANCED CHEMICAL TRANSPORT INC (SV)
Trans 2 EPA ID:	MAD039322250
Trans 2 Name:	CLEAN HARBORS ENVIRONMENTAL SERVICES INC
TSDF EPA ID:	ARD069748192
Trans Name:	CLEAN HARBORS EL DORADO LLC
TSDF Alt EPA ID:	Not reported
TSDF Alt Name:	Not reported
CA Waste Code:	343 - Unspecified organic liquid mixture
RCRA Code:	Not reported
Disposal Method:	H040 - Incineration--Thermal Destruction Other Than Use As A Fuel
Quantity Tons:	0.75
Waste Quantity:	1500
Quantity Unit:	P
Additional Code 1:	Not reported
Additional Code 2:	Not reported
Additional Code 3:	Not reported
Additional Code 4:	Not reported
Additional Code 5:	Not reported
Shipment Date:	20171215
Creation Date:	11/8/2018 18:30:36
Receipt Date:	20180104
Manifest ID:	011589070FLE
Trans EPA ID:	CAR000070540
Trans Name:	ADVANCED CHEMICAL TRANSPORT INC (SV)
Trans 2 EPA ID:	MAD039322250
Trans 2 Name:	CLEAN HARBORS ENVIRONMENTAL SERVICES INC
TSDF EPA ID:	NED981723513
Trans Name:	CLEAN HARBORS ENVIRONMENTAL SERVICES INC (KP)
TSDF Alt EPA ID:	Not reported
TSDF Alt Name:	Not reported
CA Waste Code:	343 - Unspecified organic liquid mixture
RCRA Code:	Not reported
Disposal Method:	H040 - Incineration--Thermal Destruction Other Than Use As A Fuel
Quantity Tons:	0.4875
Waste Quantity:	975
Quantity Unit:	P
Additional Code 1:	Not reported
Additional Code 2:	Not reported

APPLE INC (LAZANEO 1) (Continued) **S121789288**

Additional Code 3:	Not reported
Additional Code 4:	Not reported
Additional Code 5:	Not reported
Shipment Date:	20171215
Creation Date:	8/22/2018 18:32:46
Receipt Date:	20180118
Manifest ID:	011589071FLE
Trans EPA ID:	CAR000070540
Trans Name:	ADVANCED CHEMICAL TRANSPORT INC (SV)
Trans 2 EPA ID:	MAD039322250
Trans 2 Name:	CLEAN HARBORS ENVIRONMENTAL SERVICES INC
TSDF EPA ID:	CAD044429835
Trans Name:	CLEAN HARBORS WILMINGTON LLC
TSDF Alt EPA ID:	Not reported
TSDF Alt Name:	Not reported
CA Waste Code:	221 - Waste oil and mixed oil
RCRA Code:	Not reported
Disposal Method:	H141 - Storage, Bulking, And/Or Transfer Off Site--No Treatment/Reovery (H010-H129) Or (H131-H135)
Quantity Tons:	0.01
Waste Quantity:	20
Quantity Unit:	P
Additional Code 1:	Not reported
Additional Code 2:	Not reported
Additional Code 3:	Not reported
Additional Code 4:	Not reported
Additional Code 5:	Not reported
Shipment Date:	20171208
Creation Date:	11/5/2018 18:33:28
Receipt Date:	20180108
Manifest ID:	011588970FLE
Trans EPA ID:	CAR000070540
Trans Name:	ADVANCED CHEMICAL TRANSPORT INC (SV)
Trans 2 EPA ID:	MAD039322250
Trans 2 Name:	CLEAN HARBORS ENVIRONMENTAL SERVICES INC
TSDF EPA ID:	ARD069748192
Trans Name:	CLEAN HARBORS EL DORADO LLC
TSDF Alt EPA ID:	Not reported
TSDF Alt Name:	Not reported
CA Waste Code:	352 - Other organic solids
RCRA Code:	Not reported
Disposal Method:	H040 - Incineration--Thermal Destruction Other Than Use As A Fuel
Quantity Tons:	0.084
Waste Quantity:	168
Quantity Unit:	P
Additional Code 1:	Not reported
Additional Code 2:	Not reported
Additional Code 3:	Not reported
Additional Code 4:	Not reported
Additional Code 5:	Not reported
Shipment Date:	20171208
Creation Date:	10/10/2018 18:30:23
Receipt Date:	20171225
Manifest ID:	011588964FLE

APPLE INC (LAZANEO 1) (Continued) **S121789288**

Trans EPA ID:	CAR000070540
Trans Name:	ADVANCED CHEMICAL TRANSPORT INC (SV)
Trans 2 EPA ID:	MAD039322250
Trans 2 Name:	CLEAN HARBORS ENVIRONMENTAL SERVICES INC
TSDF EPA ID:	NED981723513
Trans Name:	CLEAN HARBORS ENVIRONMENTAL SERVICES INC (KP)
TSDF Alt EPA ID:	Not reported
TSDF Alt Name:	Not reported
CA Waste Code:	343 - Unspecified organic liquid mixture
RCRA Code:	Not reported
Disposal Method:	H141 - Storage, Bulking, And/Or Transfer Off Site--No Treatment/Reovery (H010-H129) Or (H131-H135)
Quantity Tons:	0.25
Waste Quantity:	500
Quantity Unit:	P
Additional Code 1:	Not reported
Additional Code 2:	Not reported
Additional Code 3:	Not reported
Additional Code 4:	Not reported
Additional Code 5:	Not reported

Shipment Date:	20171201
Creation Date:	8/10/2018 18:30:24
Receipt Date:	20171218
Manifest ID:	011588746FLE
Trans EPA ID:	CAR000070540
Trans Name:	ADVANCED CHEMICAL TRANSPORT INC (SV)
Trans 2 EPA ID:	MAD039322250
Trans 2 Name:	CLEAN HARBORS ENVIRONMENTAL SERVICES INC
TSDF EPA ID:	CAD059494310
Trans Name:	CLEAN HARBORS OF SAN JOSE LLC (SAN JOSE FACILITY)
TSDF Alt EPA ID:	Not reported
TSDF Alt Name:	Not reported
CA Waste Code:	123 - Unspecified alkaline solution
RCRA Code:	Not reported
Disposal Method:	H070 - Not reported
Quantity Tons:	0.185
Waste Quantity:	370
Quantity Unit:	P
Additional Code 1:	Not reported
Additional Code 2:	Not reported
Additional Code 3:	Not reported
Additional Code 4:	Not reported
Additional Code 5:	Not reported

Shipment Date:	20171201
Creation Date:	9/14/2018 18:31:06
Receipt Date:	20180108
Manifest ID:	011588741FLE
Trans EPA ID:	CAR000070540
Trans Name:	ADVANCED CHEMICAL TRANSPORT INC (SV)
Trans 2 EPA ID:	MAD039322250
Trans 2 Name:	CLEAN HARBORS ENVIRONMENTAL SERVICES INC
TSDF EPA ID:	CAD044429835
Trans Name:	CLEAN HARBORS WILMINGTON LLC
TSDF Alt EPA ID:	Not reported
TSDF Alt Name:	Not reported

APPLE INC (LAZANEO 1) (Continued) **S121789288**

CA Waste Code:	221 - Waste oil and mixed oil
RCRA Code:	Not reported
Disposal Method:	H141 - Storage, Bulking, And/Or Transfer Off Site--No Treatment/Reovery (H010-H129) Or (H131-H135)
Quantity Tons:	0.145
Waste Quantity:	290
Quantity Unit:	P
Additional Code 1:	Not reported
Additional Code 2:	Not reported
Additional Code 3:	Not reported
Additional Code 4:	Not reported
Additional Code 5:	Not reported

CERS:

Name:	APPLE - LAZANEO 1
Address:	20605 LAZANEO DRIVE
City,State,Zip:	CUPERTINO, CA 95014-2220
Site ID:	451700
CERS ID:	110002689396
CERS Description:	US EPA Air Emission Inventory System (EIS)

Affiliation:

Affiliation Type Desc:	Environmental Contact
Entity Name:	JOHN SHULL
Entity Title:	Not reported
Affiliation Address:	1 INFINITE LOOPNA M/S 119-EHS
Affiliation City:	CUPERTINO
Affiliation State:	Not reported
Affiliation Country:	Not reported
Affiliation Zip:	Not reported
Affiliation Phone:	Not reported

Affiliation Type Desc:	Environmental Contact
Entity Name:	VICTORIA WELLS
Entity Title:	Not reported
Affiliation Address:	20450 STEVENS CREEK 76 EHS
Affiliation City:	CUPERTINO
Affiliation State:	CA
Affiliation Country:	Not reported
Affiliation Zip:	Not reported
Affiliation Phone:	Not reported

Affiliation Type Desc:	Property Owner
Entity Name:	BOYER FMLY PRTNRSHP INA LP RHONDA LUKICH
Entity Title:	Not reported
Affiliation Address:	C/O BOYER FAMILY MGMT CO NA LLC 1245 SW STEPHENSON
Affiliation City:	PORTLAND
Affiliation State:	Not reported
Affiliation Country:	Not reported
Affiliation Zip:	Not reported
Affiliation Phone:	Not reported

Name:	APPLE-LAZANEO
Address:	20605 LAZANEO DR
City,State,Zip:	CUPERTINO, CA 95014
Site ID:	6247

APPLE INC (LAZANEO 1) (Continued) **S121789288**

CERS ID: 10349035
CERS Description: Chemical Storage Facilities

Violations:
Site ID: 6247
Site Name: APPLE-LAZANEO
Violation Date: 06-06-2019
Citation: 22 CCR 15 66265.52 - California Code of Regulations, Title 22, Chapter 15, Section(s) 66265.52
Violation Description: Failure to include all of the following in the Contingency Plan: description of actions personnel will take in response to a release or emergency, arrangements with local authorities, list of emergency coordinators including name, addresses & phone numbers, list of emergency equipment and their physical description, location and capabilities,- evacuation plan, and OES phone number. (If the owner or operator has already prepared a Spill Prevention, Control, and Countermeasures (SPCC) Plan or some other emergency or contingency plan, the owner or operator need only amend that plan to incorporate hazardous waste management provisions.)
Violation Notes: Returned to compliance on 06/20/2019. Contingency plan uploaded to CERS is a boiler plate plan that is not specific enough to be used as a contingency plan for this location. If facility continues to use this boiler plate, at a minimum, ensure that plan refers to the emergency response equipment located on-site. Current plan only refers to emergency response equipment located at the Infinite Loop buildings. Plan does not currently list an address for emergency coordinators.
Violation Division: Santa Clara County Environmental Health
Violation Program: HW
Violation Source: CERS

Evaluation:
Eval General Type: Compliance Evaluation Inspection
Eval Date: 12-02-2016
Violations Found: No
Eval Type: Routine done by local agency
Eval Notes: Occupancy ID: 3156
Eval Division: Santa Clara County Fire Department
Eval Program: HMRRP
Eval Source: CERS

Eval General Type: Compliance Evaluation Inspection
Eval Date: 06-06-2019
Violations Found: Yes
Eval Type: Routine done by local agency
Eval Notes: Inspection commenced on 6/3/19 and concluded today. Facility is a product realization lab that generates wastes related to 3D printing, machining, and painting. Facility used to generate more RCRA waste (coolant contaminated with lead from machining brass), but significantly reduced their waste by designating all brass and copper cutting to be done on one specific CNC. Currently, facility is generating and average of 130 kg of RCRA waste per month, and approximately 1753 kg per month of all wastes. Facility generates most of this waste from periodic (3-5x/year) clean-outs of coolant containing machines that exceed 1000 kgs per shipment. Facility is a California LQG and RCRA small quantity generator. Inspection included walk-through of the following areas: PR cleanup room and adjoining

APPLE INC (LAZANEO 1) (Continued) **S121789288**

printing lab (rm 132): Generates wastes related to cleaning 3D printed parts, including waste resins from printers (Eden and connex), waste resins mixed with waste liquid IPA (SLA [Truncated]

Eval Division: Santa Clara County Environmental Health
Eval Program: HW
Eval Source: CERS

Eval General Type: Compliance Evaluation Inspection
Eval Date: 10-17-2017
Violations Found: No
Eval Type: Routine done by local agency
Eval Notes: Occupancy ID: 3156
Eval Division: Santa Clara County Fire Department
Eval Program: HMRRP
Eval Source: CERS

Eval General Type: Compliance Evaluation Inspection
Eval Date: 11-27-2018
Violations Found: No
Eval Type: Routine done by local agency
Eval Notes: Occupancy ID: 3156
Eval Division: Santa Clara County Fire Department
Eval Program: HMRRP
Eval Source: CERS

Eval General Type: Compliance Evaluation Inspection
Eval Date: 12-07-2015
Violations Found: No
Eval Type: Routine done by local agency
Eval Notes: Occupancy ID: 3156
Eval Division: Santa Clara County Fire Department
Eval Program: HMRRP
Eval Source: CERS

Eval General Type: Compliance Evaluation Inspection
Eval Date: 10-23-2014
Violations Found: No
Eval Type: Routine done by local agency
Eval Notes: Occupancy ID: 3156
Eval Division: Santa Clara County Fire Department
Eval Program: HMRRP
Eval Source: CERS

Eval General Type: Compliance Evaluation Inspection
Eval Date: 11-19-2013
Violations Found: No
Eval Type: Routine done by local agency
Eval Notes: Occupancy ID: 3156
Eval Division: Santa Clara County Fire Department
Eval Program: HMRRP
Eval Source: CERS

Coordinates:
Site ID: 6247
Facility Name: APPLE-LAZANEO
Env Int Type Code: HWG
Program ID: 10349035

APPLE INC (LAZANEO 1) (Continued) **S121789288**

Coord Name: Not reported
Ref Point Type Desc: Center of a facility or station.
Latitude: 37.326930
Longitude: -122.033770

Affiliation:
Affiliation Type Desc: Operator
Entity Name: Apple, Inc.
Entity Title: Not reported
Affiliation Address: Not reported
Affiliation City: Not reported
Affiliation State: Not reported
Affiliation Country: Not reported
Affiliation Zip: Not reported
Affiliation Phone: (408) 996-1010

Affiliation Type Desc: CUPA District
Entity Name: Santa Clara County Environmental Health
Entity Title: Not reported
Affiliation Address: 1555 Berger Drive, Suite 300
Affiliation City: San Jose
Affiliation State: CA
Affiliation Country: Not reported
Affiliation Zip: 95112-2716
Affiliation Phone: (408) 918-3400

Affiliation Type Desc: Identification Signer
Entity Name: Todd Bartz
Entity Title: EHS Lead
Affiliation Address: Not reported
Affiliation City: Not reported
Affiliation State: Not reported
Affiliation Country: Not reported
Affiliation Zip: Not reported
Affiliation Phone: Not reported

Affiliation Type Desc: Facility Mailing Address
Entity Name: Mailing Address
Entity Title: Not reported
Affiliation Address: One Apple Park Way, M/S 119 EHS
Affiliation City: Cupertino
Affiliation State: CA
Affiliation Country: Not reported
Affiliation Zip: 95014
Affiliation Phone: Not reported

Affiliation Type Desc: Property Owner
Entity Name: Boyer Family Partnership I, LP (Rhonda Lukich)
Entity Title: Not reported
Affiliation Address: c/o Boyer Family Mgmt Co., LLC 1245 SW Stephenson Street
Affiliation City: Portland
Affiliation State: OR
Affiliation Country: United States
Affiliation Zip: 97219
Affiliation Phone: (650) 851-7296

Affiliation Type Desc: Document Preparer

APPLE INC (LAZANEO 1) (Continued) **S121789288**

Entity Name:	BSI
Entity Title:	Not reported
Affiliation Address:	Not reported
Affiliation City:	Not reported
Affiliation State:	Not reported
Affiliation Country:	Not reported
Affiliation Zip:	Not reported
Affiliation Phone:	Not reported

Affiliation Type Desc:	Environmental Contact
Entity Name:	John Shull
Entity Title:	Not reported
Affiliation Address:	One Apple Park Way, M/S 939-DEF
Affiliation City:	Cupertino
Affiliation State:	CA
Affiliation Country:	Not reported
Affiliation Zip:	95014
Affiliation Phone:	Not reported

Affiliation Type Desc:	Legal Owner
Entity Name:	Apple, Inc.
Entity Title:	Not reported
Affiliation Address:	One Apple Park Way, M/S 119 EHS
Affiliation City:	Cupertino
Affiliation State:	CA
Affiliation Country:	United States
Affiliation Zip:	95014
Affiliation Phone:	(408) 996-1010

Affiliation Type Desc:	Parent Corporation
Entity Name:	APPLE INC
Entity Title:	Not reported
Affiliation Address:	Not reported
Affiliation City:	Not reported
Affiliation State:	Not reported
Affiliation Country:	Not reported
Affiliation Zip:	Not reported
Affiliation Phone:	Not reported

HWTS:

Name:	APPLE INC (LAZANEO 1)
Address:	20605 LAZANEO DR
Address 2:	Not reported
City,State,Zip:	CUPERTINO, CA 950140000
EPA ID:	CAD981386246
Inactive Date:	Not reported
Create Date:	04/10/1987
Last Act Date:	10/10/2019
Mailing Name:	Not reported
Mailing Address:	ONE APPLE PARK WAY, M/S 119-EHS
Mailing Address 2:	Not reported
Mailing City,State,Zip:	CUPERTINO, CA 95014
Owner Name:	APPLE, INC.
Owner Address:	ONE APPLE PARK WAY
Owner Address 2:	Not reported
Owner City,State,Zip:	CUPERTINO, CA 950142083

APPLE INC (LAZANEO 1) (Continued) **S121789288**

Contact Name: KEVIN SUNG
Contact Address: ONE APPLE PARKWAY, MS 119-EHS
Contact Address 2: Not reported
City,State,Zip: CUPERTINO, CA 95014

NAICS:
EPA ID: CAD981386246
Create Date: 2017-10-06 16:23:46
NAICS Code: 334111
NAICS Description: Electronic Computer Manufacturing
Issued EPA ID Date: 1987-04-10 00:00:00
Inactive Date: Not reported
Facility Name: APPLE INC (LAZANEO 1)
Facility Address: 20605 LAZANEO DR
Facility Address 2: Not reported
Facility City: CUPERTINO
Facility County: 43
Facility State: CA
Facility Zip: 950140000

L90 **BOYER FAMILY PARTNERSHIP I, LP** **RCRA NonGen / NLR** **1025846654**
NE **20605 LAZANEO** **CAC003026580**
1/8-1/4 **CUPERTINO, CA 95014**
0.231 mi.
1218 ft. **Site 3 of 5 in cluster L**

Relative:
Lower

Actual:
241 ft.

RCRA NonGen / NLR:
Date form received by agency: 2019-07-29 00:00:00.0
Facility name: BOYER FAMILY PARTNERSHIP I, LP
Facility address: 20605 LAZANEO
CUPERTINO, CA 95014
EPA ID: CAC003026580
Mailing address: P.O. BOX 4779
BEND, OR 97707
Contact: RHONDA LUKICH
Contact address: P.O. BOX 44779
BEND, OR 97707
Contact country: Not reported
Contact telephone: 503-789-8763
Contact email: RLUKICH@GMAIL.COM
EPA Region: 09
Classification: Non-Generator
Description: Handler: Non-Generators do not presently generate hazardous waste

Owner/Operator Summary:
Owner/operator name: RHONDA LUKICH
Owner/operator address: P.O. BOX 44779
BEND, OR 97707
Owner/operator country: Not reported
Owner/operator telephone: 503-789-8763
Owner/operator email: Not reported
Owner/operator fax: Not reported
Owner/operator extension: Not reported
Legal status: Other
Owner/Operator Type: Operator
Owner/Op start date: Not reported
Owner/Op end date: Not reported

BOYER FAMILY PARTNERSHIP I, LP (Continued) **1025846654**

Owner/operator name:	BOYER FAMILY PARTNERSHIP I, LP
Owner/operator address:	P.O. BOX 4779 BEND, OR 97707
Owner/operator country:	Not reported
Owner/operator telephone:	503-789-8763
Owner/operator email:	Not reported
Owner/operator fax:	Not reported
Owner/operator extension:	Not reported
Legal status:	Other
Owner/Operator Type:	Owner
Owner/Op start date:	Not reported
Owner/Op end date:	Not reported

Handler Activities Summary:

U.S. importer of hazardous waste:	No
Mixed waste (haz. and radioactive):	No
Recycler of hazardous waste:	No
Transporter of hazardous waste:	No
Treater, storer or disposer of HW:	No
Underground injection activity:	No
On-site burner exemption:	No
Furnace exemption:	No
Used oil fuel burner:	No
Used oil processor:	No
User oil refiner:	No
Used oil fuel marketer to burner:	No
Used oil Specification marketer:	No
Used oil transfer facility:	No
Used oil transporter:	No

Violation Status: No violations found

L91 **APPLE INC** **RCRA-LQG** **1017785678**
NE **20605 LAZANEO DR.** **CAL000357833**
1/8-1/4 **CUPERTINO, CA 95014**
0.231 mi.
1218 ft. **Site 4 of 5 in cluster L**

Relative:
Lower

Actual:
241 ft.

RCRA-LQG:

Date form received by agency:	2018-10-23 00:00:00.0
Facility name:	APPLE INC
Facility address:	20605 LAZANEO DR. CUPERTINO, CA 95014-2220
EPA ID:	CAL000357833
Mailing address:	APPLE PARK WAY MS 119-EHS CUPERTINO, CA 95014
Contact:	JOHN SHULL
Contact address:	APPLE PARK WAY MS 119-EHS CUPERTINO, CA 95014
Contact country:	US
Contact telephone:	408-974-5170
Contact email:	JOHN_SHULL@APPLE.COM
EPA Region:	09
Land type:	Private
Classification:	Large Quantity Generator
Description:	Handler: generates 1,000 kg or more of hazardous waste during any calendar month; or generates more than 1 kg of acutely hazardous waste during any calendar month; or generates more than 100 kg of any

APPLE INC (Continued) **1017785678**

residue or contaminated soil, waste or other debris resulting from the cleanup of a spill, into or on any land or water, of acutely hazardous waste during any calendar month; or generates 1 kg or less of acutely hazardous waste during any calendar month, and accumulates more than 1 kg of acutely hazardous waste at any time; or generates 100 kg or less of any residue or contaminated soil, waste or other debris resulting from the cleanup of a spill, into or on any land or water, of acutely hazardous waste during any calendar month, and accumulates more than 100 kg of that material at any time

Owner/Operator Summary:

Owner/operator name:	APPLE, INC.
Owner/operator address:	APPLE PARK WAY MS 119-EHS CUPERTINO, CA 95014
Owner/operator country:	US
Owner/operator telephone:	408-974-5170
Owner/operator email:	JOHN_SHULL@APPLE.COM
Owner/operator fax:	Not reported
Owner/operator extension:	Not reported
Legal status:	Private
Owner/Operator Type:	Operator
Owner/Op start date:	2008-03-04 00:00:00.
Owner/Op end date:	Not reported

Owner/operator name:	BOYER FAMILY PARTNERSHIP I, LP
Owner/operator address:	FOREST LANE & P.O BOX 4779 BEND, OR 97707
Owner/operator country:	US
Owner/operator telephone:	503-789-8763
Owner/operator email:	RLUKICH@COMCAST.NET
Owner/operator fax:	Not reported
Owner/operator extension:	Not reported
Legal status:	Private
Owner/Operator Type:	Owner
Owner/Op start date:	2008-03-04 00:00:00.
Owner/Op end date:	Not reported

Handler Activities Summary:

U.S. importer of hazardous waste:	No
Mixed waste (haz. and radioactive):	No
Recycler of hazardous waste:	No
Transporter of hazardous waste:	No
Treater, storer or disposer of HW:	No
Underground injection activity:	No
On-site burner exemption:	No
Furnace exemption:	No
Used oil fuel burner:	No
Used oil processor:	No
User oil refiner:	No
Used oil fuel marketer to burner:	No
Used oil Specification marketer:	No
Used oil transfer facility:	No
Used oil transporter:	No

Historical Generators:

Date form received by agency: 2016-02-26 00:00:00.0

APPLE INC (Continued) **1017785678**

Site name: APPLE - LAZANEO 1
Classification: Large Quantity Generator

Date form received by agency: 2014-12-24 00:00:00.0
Site name: APPLE INC
Classification: Large Quantity Generator

Hazardous Waste Summary:

. Waste code: 135
. Waste name: Unspecified aqueous solution

. Waste code: 181
. Waste name: Other inorganic solid waste

. Waste code: 331
. Waste name: Off-specification, aged, or surplus organics

. Waste code: 343
. Waste name: Unspecified organic liquid mixture

. Waste code: 352
. Waste name: Other organic solids

. Waste code: 551
. Waste name: Laboratory waste chemicals

. Waste code: D001
. Waste name: IGNITABLE WASTE

. Waste code: D002
. Waste name: CORROSIVE WASTE

. Waste code: D007
. Waste name: CHROMIUM

. Waste code: D008
. Waste name: LEAD

. Waste code: D009
. Waste name: MERCURY

. Waste code: D011
. Waste name: SILVER

. Waste code: D035
. Waste name: METHYL ETHYL KETONE

Biennial Reports:

Last Biennial Reporting Year: 2017

Annual Waste Handled:
Waste code: D001
Waste name: IGNITABLE HAZARDOUS WASTES ARE THOSE WASTES WHICH HAVE A FLASHPOINT OF LESS THAN 140 DEGREES FAHRENHEIT AS DETERMINED BY A PENSKY-MARTENS CLOSED CUP FLASH POINT TESTER. ANOTHER METHOD OF DETERMINING THE

APPLE INC (Continued) **1017785678**

FLASH POINT OF A WASTE IS TO REVIEW THE MATERIAL SAFETY DATA SHEET, WHICH CAN BE OBTAINED FROM THE MANUFACTURER OR DISTRIBUTOR OF THE MATERIAL. LACQUER THINNER IS AN EXAMPLE OF A COMMONLY USED SOLVENT WHICH WOULD BE CONSIDERED AS IGNITABLE HAZARDOUS WASTE.

Amount (Lbs): 1646

Waste code: D007
Waste name: CHROMIUM
Amount (Lbs): 29056

Waste code: D035
Waste name: METHYL ETHYL KETONE
Amount (Lbs): 27

Violation Status: No violations found

Evaluation Action Summary:
Evaluation date: 2017-05-23 00:00:00.0
Evaluation: COMPLIANCE EVALUATION INSPECTION ON-SITE
Area of violation: Not reported
Date achieved compliance: Not reported
Evaluation lead agency: EPA

K92
ESE
1/8-1/4
0.232 mi.
1225 ft.

SPROUTS FARMERS MARKET #287
20558 STEVENS CREEL BL
CUPERTINO, CA 95014

Site 4 of 8 in cluster K

CUPA Listings **S120050008**
N/A

Relative:
Lower
Actual:
242 ft.

CUPA SANTA CLARA:
Name: SPROUTS FARMERS MARKET #287
Address: 20558 STEVENS CREEL BL
City,State,Zip: CUPERTINO, CA 95014
Region: SANTA CLARA
PE#: 2205
Program Description: GENERATES 100 KG YR TO <5 TONS/YR
Latitude: 37.3219945
Longitude: -122.0333877
Record ID: PR0426234
Facility ID: FA0284180

L93
NE
1/8-1/4
0.234 mi.
1238 ft.

APPLE COMPUTER
10260 BANDLEY DR
CUPERTINO, CA 95014

Site 5 of 5 in cluster L

SWEEPS UST **1000279126**
CA FID UST **CAD981386667**
RCRA NonGen / NLR
FINDS
ECHO

Relative:
Lower
Actual:
242 ft.

SWEEPS UST:
Name: APPLE COMPUTER BANDLEY INC
Address: 10260 BANDLEY DR
City: CUPERTINO
Status: Active
Comp Number: 612
Number: 1
Board Of Equalization: Not reported
Referral Date: 09-20-90

APPLE COMPUTER (Continued) **1000279126**

Action Date:	09-20-90
Created Date:	09-20-90
Owner Tank Id:	Not reported
SWRCB Tank Id:	43-000-000612-000001
Tank Status:	A
Capacity:	1000
Active Date:	09-20-90
Tank Use:	M.V. FUEL
STG:	P
Content:	DIESEL
Number Of Tanks:	1

Name:	APPLE COMPUTER, INC.
Address:	10260 BANDLEY DR
City:	CUPERTINO
Status:	Active
Comp Number:	93485
Number:	1
Board Of Equalization:	Not reported
Referral Date:	08-07-90
Action Date:	03-08-94
Created Date:	03-08-94
Owner Tank Id:	1
SWRCB Tank Id:	43-012-093485-000001
Tank Status:	A
Capacity:	1000
Active Date:	08-06-90
Tank Use:	M.V. FUEL
STG:	P
Content:	DIESEL
Number Of Tanks:	1

CA FID UST:

Facility ID:	43004927
Regulated By:	UTNKA
Regulated ID:	CAD981386
Cortese Code:	Not reported
SIC Code:	Not reported
Facility Phone:	4089743410
Mail To:	Not reported
Mailing Address:	10260 BUBB RD
Mailing Address 2:	Not reported
Mailing City,St,Zip:	CUPERTINO 95014
Contact:	Not reported
Contact Phone:	Not reported
DUNs Number:	Not reported
NPDES Number:	Not reported
EPA ID:	Not reported
Comments:	Not reported
Status:	Active

RCRA NonGen / NLR:

Date form received by agency:	1995-01-11 00:00:00.0
Facility name:	APPLE COMPUTER
Facility address:	10260 BANDLEY DR CUPERTINO, CA 95014

APPLE COMPUTER (Continued) **1000279126**

EPA ID:	CAD981386667
Mailing address:	STEVENS CREEK 76 EHS CUPERTINO, CA 95014
Contact:	VICTORIA WELLS
Contact address:	20450 STEVENS CREEK 76 EHS CUPERTINO, CA 95014
Contact country:	US
Contact telephone:	408-973-6959
Contact email:	Not reported
EPA Region:	09
Classification:	Non-Generator
Description:	Handler: Non-Generators do not presently generate hazardous waste

Owner/Operator Summary:

Owner/operator name:	NOT REQUIRED
Owner/operator address:	NOT REQUIRED NOT REQUIRED, ME 99999
Owner/operator country:	Not reported
Owner/operator telephone:	415-555-1212
Owner/operator email:	Not reported
Owner/operator fax:	Not reported
Owner/operator extension:	Not reported
Legal status:	Private
Owner/Operator Type:	Operator
Owner/Op start date:	Not reported
Owner/Op end date:	Not reported

Owner/operator name:	APPLE COMPUTER INC
Owner/operator address:	20525 MARIANI AVE CUPERTINO, CA 95014
Owner/operator country:	Not reported
Owner/operator telephone:	408-555-1212
Owner/operator email:	Not reported
Owner/operator fax:	Not reported
Owner/operator extension:	Not reported
Legal status:	Private
Owner/Operator Type:	Owner
Owner/Op start date:	Not reported
Owner/Op end date:	Not reported

Handler Activities Summary:

U.S. importer of hazardous waste:	No
Mixed waste (haz. and radioactive):	No
Recycler of hazardous waste:	No
Transporter of hazardous waste:	No
Treater, storer or disposer of HW:	No
Underground injection activity:	No
On-site burner exemption:	No
Furnace exemption:	No
Used oil fuel burner:	No
Used oil processor:	No
User oil refiner:	No
Used oil fuel marketer to burner:	No
Used oil Specification marketer:	No
Used oil transfer facility:	No
Used oil transporter:	No

APPLE COMPUTER (Continued) **1000279126**

Violation Status: No violations found

FINDS:
Registry ID: 110002689573

Click Here:

Environmental Interest/Information System:
RCRAInfo is a national information system that supports the Resource Conservation and Recovery Act (RCRA) program through the tracking of events and activities related to facilities that generate, transport, and treat, store, or dispose of hazardous waste. RCRAInfo allows RCRA program staff to track the notification, permit, compliance, and corrective action activities required under RCRA.

Click this hyperlink while viewing on your computer to access additional FINDS: detail in the EDR Site Report.

ECHO:

Envid:	1000279126
Registry ID:	110002689573
DFR URL:	http://echo.epa.gov/detailed-facility-report?fid=110002689573
Name:	APPLE COMPUTER
Address:	10260 BANDLEY DR
City,State,Zip:	CUPERTINO, CA 95014

K94 **SPROUTS FARMERS MARKET #287** **CERS HAZ WASTE** **S121779638**
ESE **20558 STEVENS CREEK BLVD** **HAZNET** **N/A**
1/8-1/4 **CUPERTINO, CA 95014** **HWTS**
0.238 mi.
1259 ft. **Site 5 of 8 in cluster K**

Relative:
Lower
Actual:
241 ft.

CERS HAZ WASTE:

Name:	SPROUTS FARMERS MARKET #287
Address:	20558 STEVENS CREEK BLVD
City,State,Zip:	CUPERTINO, CA 95014
Site ID:	416631
CERS ID:	10593064
CERS Description:	Hazardous Waste Generator

Violations:

Site ID:	416631
Site Name:	Sprouts Farmers Market #287
Violation Date:	03-12-2018
Citation:	40 CFR 1 262.34(d)(5)(iii) - U.S. Code of Federal Regulations, Title 40, Chapter 1, Section(s) 262.34(d)(5)(iii)
Violation Description:	Failure to ensure that all employees are thoroughly familiar with proper waste handling and emergency procedures, relevant to their responsibilities during normal facility operations and emergencies.
Violation Notes:	Returned to compliance on 04/24/2018. Based upon the observations today, facility personnel requires additional hazardous waste training on identifying and properly managing non-saleable merchandise that meets hazardous waste criteria (such as non-saleable vitamins, herbal extracts, and other dietary supplements).
Violation Division:	Santa Clara County Environmental Health
Violation Program:	HW
Violation Source:	CERS

Site ID:	416631
Site Name:	Sprouts Farmers Market #287

SPROUTS FARMERS MARKET #287 (Continued) **S121779638**

Violation Date:	03-12-2018
Citation:	22 CCR 12 66262.11 - California Code of Regulations, Title 22, Chapter 12, Section(s) 66262.11
Violation Description:	Failure to determine if wastes generated are hazardous waste by using generator knowledge or applying testing method.
Violation Notes:	Returned to compliance on 04/24/2018. Facility generates hazardous waste in the form of non-saleable (returned, expired, or damaged) vitamins, herbal extracts, and other dietary supplements. At time of inspection, the hazardous waste container that would typically be used for this wastestream (labeled "hazardous waste toxics/state-regulated waste") was empty. Additionally, a review of the one hazardous waste manifest stored on-site showed no non-RCRA ("state-regulated") hazardous waste had been disposed of. Based upon these observations it cannot be determined how this store is managing non-saleable vitamins, herbal extracts, and other dietary supplements. Within 30 days make a hazardous waste determination on non-saleable vitamins, herbal extracts, and other dietary supplements sold by this store. If found to meet hazardous waste criteria, ensure that they are managed as fully-regulated hazardous waste. Provide documentation to our agency of your findings.
Violation Division:	Santa Clara County Environmental Health
Violation Program:	HW
Violation Source:	CERS

Evaluation:

Eval General Type:	Compliance Evaluation Inspection
Eval Date:	03-12-2018
Violations Found:	Yes
Eval Type:	Routine done by local agency
Eval Notes:	On-site to conduct a routine hazardous waste inspection. Facility is a grocery store that generates hazardous waste in the form of non-saleable (returned, expired, or damaged) merchandise. Observed the following hazardous waste containers at time of inspection: -Hazardous waste corrosive acidic: 1 x small plastic tote bin (contained 1 x aerosol) -Hazardous waste oxidizers: 1 x small plastic tote bin (empty at time of inspection) -Hazardous waste aerosol, flammable, combustibles: 1 x small plastic tote bin (empty at time of inspection) -Hazardous waste toxic & state-regulated wastes: 1 x small plastic tote bin (empty at time of inspection) -Universal Waste: 1 x small plastic tote bin (empty however1 x battery pack was observed on top of the bin) NOTES: -CAL000423000 is active. -Fire Extinguishers were observed as maintained. -Spill control is available. -Emergency posting is maintained in manager’s office. -Weekly inspections are performed by [Truncated]
Eval Division:	Santa Clara County Environmental Health
Eval Program:	HW
Eval Source:	CERS

Coordinates:

Site ID:	416631
Facility Name:	Sprouts Farmers Market #287
Env Int Type Code:	HWG
Program ID:	10593064
Coord Name:	Not reported
Ref Point Type Desc:	Center of a facility or station.
Latitude:	37.322760

SPROUTS FARMERS MARKET #287 (Continued) **S121779638**

Longitude: -122.033240

Affiliation:

Affiliation Type Desc: Document Preparer
Entity Name: Shaneen Beebe
Entity Title: Not reported
Affiliation Address: Not reported
Affiliation City: Not reported
Affiliation State: Not reported
Affiliation Country: Not reported
Affiliation Zip: Not reported
Affiliation Phone: Not reported

Affiliation Type Desc: Environmental Contact
Entity Name: Luis A. Torres
Entity Title: Not reported
Affiliation Address: 5455 East High Street, Suite 111
Affiliation City: Phoenix
Affiliation State: AZ
Affiliation Country: Not reported
Affiliation Zip: 85054
Affiliation Phone: Not reported

Affiliation Type Desc: Facility Mailing Address
Entity Name: Mailing Address
Entity Title: Not reported
Affiliation Address: 5455 East High Street, Suite 111
Affiliation City: Phoenix
Affiliation State: AZ
Affiliation Country: Not reported
Affiliation Zip: 85054
Affiliation Phone: Not reported

Affiliation Type Desc: Operator
Entity Name: Sprouts Farmers Market #287
Entity Title: Not reported
Affiliation Address: Not reported
Affiliation City: Not reported
Affiliation State: Not reported
Affiliation Country: Not reported
Affiliation Zip: Not reported
Affiliation Phone: (408) 780-7748

Affiliation Type Desc: Parent Corporation
Entity Name: Sprouts Farmers Market
Entity Title: Not reported
Affiliation Address: Not reported
Affiliation City: Not reported
Affiliation State: Not reported
Affiliation Country: Not reported
Affiliation Zip: Not reported
Affiliation Phone: Not reported

Affiliation Type Desc: Identification Signer
Entity Name: Shaneen Beebe for Alea Fitch-Vasquez
Entity Title: Environmental Consultant for Store Manager
Affiliation Address: Not reported

SPROUTS FARMERS MARKET #287 (Continued) **S121779638**

Affiliation City:	Not reported
Affiliation State:	Not reported
Affiliation Country:	Not reported
Affiliation Zip:	Not reported
Affiliation Phone:	Not reported

Affiliation Type Desc:	Legal Owner
Entity Name:	SF Markets, LLC.
Entity Title:	Not reported
Affiliation Address:	5455 East High Street, Suite 111
Affiliation City:	Phoenix
Affiliation State:	AZ
Affiliation Country:	United States
Affiliation Zip:	85054
Affiliation Phone:	(480) 814-8016

Affiliation Type Desc:	Property Owner
Entity Name:	SF Markets, LLC.
Entity Title:	Not reported
Affiliation Address:	5455 East High Street, Suite 111
Affiliation City:	Phoenix
Affiliation State:	AZ
Affiliation Country:	United States
Affiliation Zip:	85054
Affiliation Phone:	(480) 814-8016

Affiliation Type Desc:	CUPA District
Entity Name:	Santa Clara County Environmental Health
Entity Title:	Not reported
Affiliation Address:	1555 Berger Drive, Suite 300
Affiliation City:	San Jose
Affiliation State:	CA
Affiliation Country:	Not reported
Affiliation Zip:	95112-2716
Affiliation Phone:	(408) 918-3400

HAZNET:

Name:	SPROUTS FARMERS MARKET #287
Address:	20558 STEVENS CREEK BLVD
Address 2:	Not reported
City,State,Zip:	CUPERTINO, CA 95014
Contact:	LUIS TORRES
Telephone:	4808148016
Mailing Name:	Not reported
Mailing Address:	5455 E. HIGH STREET

Year:	2017
Gepaid:	CAL000423000
TSD EPA ID:	NVD980895338
CA Waste Code:	122 - Alkaline solution without metals pH >= 12.5
Disposal Method:	H121 - Neutralization Only
Tons:	0.0025

Year:	2017
Gepaid:	CAL000423000
TSD EPA ID:	NVD980895338

SPROUTS FARMERS MARKET #287 (Continued) **S121779638**

CA Waste Code:	331 - Off-specification, aged or surplus organics
Disposal Method:	H141 - Storage, Bulking, And/Or Transfer Off Site--No Treatment/Reovery (H010-H129) Or (H131-H135)
Tons:	0.0105
Year:	2017
Gepaid:	CAL000423000
TSD EPA ID:	NVD980895338
CA Waste Code:	214 - Unspecified solvent mixture
Disposal Method:	H141 - Storage, Bulking, And/Or Transfer Off Site--No Treatment/Reovery (H010-H129) Or (H131-H135)
Tons:	0.0015

Additional Info:

Year:	2017
Gen EPA ID:	CAL000423000
Shipment Date:	20170710
Creation Date:	8/1/2018 18:31:24
Receipt Date:	20170718
Manifest ID:	010677190FLE
Trans EPA ID:	MNS000110924
Trans Name:	STERICYCLE SPECIALTY WASTE SOLUTIONS INC
Trans 2 EPA ID:	NED986382133
Trans 2 Name:	SMITH SYSTEMS
TSDF EPA ID:	NVD980895338
Trans Name:	21ST CENTURY EMN LLC
TSDF Alt EPA ID:	Not reported
TSDF Alt Name:	Not reported
CA Waste Code:	214 - Unspecified solvent mixture
RCRA Code:	D001
Disposal Method:	H141 - Storage, Bulking, And/Or Transfer Off Site--No Treatment/Reovery (H010-H129) Or (H131-H135)
Quantity Tons:	0.0015
Waste Quantity:	3
Quantity Unit:	P
Additional Code 1:	Not reported
Additional Code 2:	Not reported
Additional Code 3:	Not reported
Additional Code 4:	Not reported
Additional Code 5:	Not reported
Shipment Date:	20170710
Creation Date:	8/1/2018 18:31:24
Receipt Date:	20170718
Manifest ID:	010677190FLE
Trans EPA ID:	MNS000110924
Trans Name:	STERICYCLE SPECIALTY WASTE SOLUTIONS INC
Trans 2 EPA ID:	NED986382133
Trans 2 Name:	SMITH SYSTEMS
TSDF EPA ID:	NVD980895338
Trans Name:	21ST CENTURY EMN LLC
TSDF Alt EPA ID:	Not reported
TSDF Alt Name:	Not reported
CA Waste Code:	331 - Off-specification, aged, or surplus organics
RCRA Code:	D001

SPROUTS FARMERS MARKET #287 (Continued) **S121779638**

Disposal Method:	H141 - Storage, Bulking, And/Or Transfer Off Site--No Treatment/Reovery (H010-H129) Or (H131-H135)
Quantity Tons:	0.0105
Waste Quantity:	21
Quantity Unit:	P
Additional Code 1:	Not reported
Additional Code 2:	Not reported
Additional Code 3:	Not reported
Additional Code 4:	Not reported
Additional Code 5:	Not reported
Shipment Date:	20170710
Creation Date:	8/1/2018 18:31:24
Receipt Date:	20170718
Manifest ID:	010677190FLE
Trans EPA ID:	MNS000110924
Trans Name:	STERICYCLE SPECIALTY WASTE SOLUTIONS INC
Trans 2 EPA ID:	NED986382133
Trans 2 Name:	SMITH SYSTEMS
TSDF EPA ID:	NVD980895338
Trans Name:	21ST CENTURY EMN LLC
TSDF Alt EPA ID:	Not reported
TSDF Alt Name:	Not reported
CA Waste Code:	122 - Alkaline solution without metals (pH > 12.5
RCRA Code:	D002
Disposal Method:	H121 - Neutralization Only
Quantity Tons:	0.0025
Waste Quantity:	5
Quantity Unit:	P
Additional Code 1:	Not reported
Additional Code 2:	Not reported
Additional Code 3:	Not reported
Additional Code 4:	Not reported
Additional Code 5:	Not reported

HWTS:

Name:	SPROUTS FARMERS MARKET #287
Address:	20558 STEVENS CREEK BLVD
Address 2:	Not reported
City,State,Zip:	CUPERTINO, CA 95014
EPA ID:	CAL000423000
Inactive Date:	Not reported
Create Date:	12/12/2016
Last Act Date:	08/28/2019
Mailing Name:	LUIS TORRES
Mailing Address:	5455 E. HIGH STREET
Mailing Address 2:	STE 111
Mailing City,State,Zip:	PHOENIX, AZ 850545453
Owner Name:	SF MARKETS LLC
Owner Address:	5455 E. HIGH STREET
Owner Address 2:	SUITE 111
Owner City,State,Zip:	PHOENIX, AZ 850545453
Contact Name:	LUIS TORRES
Contact Address:	5455 E. HIGH STREET
Contact Address 2:	SUITE 111
City,State,Zip:	PHOENIX, AZ 85054

SPROUTS FARMERS MARKET #287 (Continued) **S121779638**

NAICS:

EPA ID:	CAL000423000
Create Date:	2016-12-12 16:00:38
NAICS Code:	45291
NAICS Description:	Warehouse Clubs and Superstores
Issued EPA ID Date:	2016-12-12 16:00:38
Inactive Date:	Not reported
Facility Name:	SPROUTS FARMERS MARKET #287
Facility Address:	20558 STEVENS CREEK BLVD
Facility Address 2:	Not reported
Facility City:	CUPERTINO
Facility County:	43
Facility State:	CA
Facility Zip:	95014

Name:	SPROUTS FARMERS MARKET #287
Address:	20558 STEVENS CREEK BLVD
Address 2:	Not reported
City,State,Zip:	CUPERTINO, CA 95014
EPA ID:	CAL000423978
Inactive Date:	01/11/2017
Create Date:	01/09/2017
Last Act Date:	01/11/2017
Mailing Name:	Not reported
Mailing Address:	20558 STEVENS CREEK BLVD
Mailing Address 2:	Not reported
Mailing City,State,Zip:	CUPERTINO, CA 95014
Owner Name:	SF MARKETS, LLC
Owner Address:	5455 EAST HIGH ST #111
Owner Address 2:	Not reported
Owner City,State,Zip:	PHOENIX, AZ 85054
Contact Name:	ALEA VASQUEZ
Contact Address:	20558 STEVENS CREEK BLVD
Contact Address 2:	Not reported
City,State,Zip:	CUPERTINO, CA 95014

NAICS:

EPA ID:	CAL000423978
Create Date:	2017-01-09 08:49:07
NAICS Code:	45291
NAICS Description:	Warehouse Clubs and Superstores
Issued EPA ID Date:	2017-01-09 08:49:07
Inactive Date:	2017-01-11 00:00:00
Facility Name:	SPROUTS FARMERS MARKET #287
Facility Address:	20558 STEVENS CREEK BLVD
Facility Address 2:	Not reported
Facility City:	CUPERTINO
Facility County:	43
Facility State:	CA
Facility Zip:	95014

K95 ESE 1/8-1/4 0.238 mi. 1259 ft. | **SPROUTS FARMERS MARKET #287**
20558 STEVENS CREEK BLVD
CUPERTINO, CA 95014
Site 6 of 8 in cluster K | **RCRA NonGen / NLR** | **1024857535**
CAL000423000

Relative: Lower
Actual: 241 ft.

RCRA NonGen / NLR:

Date form received by agency:	2016-12-12 00:00:00.0
Facility name:	SPROUTS FARMERS MARKET #287
Facility address:	20558 STEVENS CREEK BLVD CUPERTINO, CA 95014
EPA ID:	CAL000423000
Mailing address:	5455 E. HIGH STREET STE 111 PHOENIX, AZ 85054-5453
Contact:	LUIS TORRES
Contact address:	5455 E. HIGH STREET SUITE 111 PHOENIX, AZ 85054
Contact country:	Not reported
Contact telephone:	480-814-8016
Contact email:	ABEEBE@ENVIROSURE.COM
EPA Region:	09
Classification:	Non-Generator
Description:	Handler: Non-Generators do not presently generate hazardous waste

Owner/Operator Summary:

Owner/operator name:	LUIS TORRES
Owner/operator address:	5455 E. HIGH STREET SUITE 111 PHOENIX, AZ 85054
Owner/operator country:	Not reported
Owner/operator telephone:	480-814-8016
Owner/operator email:	Not reported
Owner/operator fax:	Not reported
Owner/operator extension:	Not reported
Legal status:	Other
Owner/Operator Type:	Operator
Owner/Op start date:	Not reported
Owner/Op end date:	Not reported

Owner/operator name:	SF MARKETS LLC
Owner/operator address:	5455 E. HIGH STREET SUITE 111 PHOENIX, AZ 85054
Owner/operator country:	Not reported
Owner/operator telephone:	480-814-8016
Owner/operator email:	Not reported
Owner/operator fax:	Not reported
Owner/operator extension:	Not reported
Legal status:	Other
Owner/Operator Type:	Owner
Owner/Op start date:	Not reported
Owner/Op end date:	Not reported

Handler Activities Summary:

U.S. importer of hazardous waste:	No
Mixed waste (haz. and radioactive):	No
Recycler of hazardous waste:	No
Transporter of hazardous waste:	No
Treater, storer or disposer of HW:	No

SPROUTS FARMERS MARKET #287 (Continued) **1024857535**

Underground injection activity:	No
On-site burner exemption:	No
Furnace exemption:	No
Used oil fuel burner:	No
Used oil processor:	No
User oil refiner:	No
Used oil fuel marketer to burner:	No
Used oil Specification marketer:	No
Used oil transfer facility:	No
Used oil transporter:	No

Violation Status: No violations found

K96
East
1/4-1/2
0.256 mi.
1352 ft.

CHEVRON
10023 DE ANZA
CUPERTINO, CA

HIST LUST **S103881297**
HIST CORTESE **N/A**

Site 7 of 8 in cluster K

Relative:
Lower

Actual:
237 ft.

HIST LUST SANTA CLARA:

Name:	Chevron #9-5954
Address:	10023 De Anza Blvd
City:	Cupertino
Region:	SANTA CLARA
Region Code:	2
SCVWD ID:	07S2W13F01
Oversite Agency:	SFRWQCB
Date Listed:	1997-03-15 00:00:00
Closed Date:	1996-10-15 00:00:00

HIST CORTESE:

edr_fname:	CHEVRON
edr_fadd1:	10023 DE ANZA
City,State,Zip:	CUPERTINO, CA
Region:	CORTESE
Facility County Code:	43
Reg By:	LTNKA
Reg Id:	43-0270

97
ENE
1/4-1/2
0.260 mi.
1371 ft.

CUPERTINO CLEAN SCENE
10165 DE ANZA BLVD
CUPERTINO, CA 95014

LUST **S101594681**
HIST LUST **N/A**
SWEEPS UST
CA FID UST
Cortese
HIST CORTESE
CERS

Relative:
Lower

Actual:
235 ft.

LUST REG 2:

Region:	2
Facility Id:	Not reported
Facility Status:	Pollution Characterization
Case Number:	07S2W13F02f
How Discovered:	Not reported
Leak Cause:	Not reported
Leak Source:	Not reported
Date Leak Confirmed:	Not reported
Oversight Program:	LUST

CUPERTINO CLEAN SCENE (Continued) **S101594681**

Prelim. Site Assesment Wokplan Submitted: Not reported
Preliminary Site Assesment Began: 5/15/1998
Pollution Characterization Began: 2/12/2001
Pollution Remediation Plan Submitted: Not reported
Date Remediation Action Underway: Not reported
Date Post Remedial Action Monitoring Began: Not reported

LUST SANTA CLARA:
Name: CUPERTINO CLEAN SCENE
Address: 10165 DE ANZA BLVD
City,State,Zip: CUPERTINO, CA
Region: SANTA CLARA
SCVWD ID: 07S2W13F02F
Date Closed: 06/15/2011
EDR Link ID: 07S2W13F02F

LUST:
Name: CUPERTINO CLEAN SCENE
Address: 10165 DE ANZA BOULEVARD
City,State,Zip: CUPERTINO, CA 95014
Lead Agency: SANTA CLARA COUNTY LOP
Case Type: LUST Cleanup Site
Geo Track: http://geotracker.waterboards.ca.gov/profile_report.asp?global_id=T0608502052
Global Id: T0608502052
Latitude: 37.3254083333333
Longitude: -122.032676333333
Status: Completed - Case Closed
Status Date: 06/15/2011
Case Worker: Not reported
RB Case Number: 14-443
Local Agency: Not reported
File Location: All Files are on GeoTracker or in the Local Agency Database
Local Case Number: 07S2W13F02f
Potential Media Affect: Aquifer used for drinking water supply
Potential Contaminants of Concern: Gasoline
Site History: Four 10,000-gallon fuel tanks were removed from the site on May 15, 1998, during a system upgrade. Tested soil samples from around the UST cluster and dispensers documented that some fuel release(s) had occurred, but the reported concentrations were relatively low. An initial deep boring (B-1) was advanced on the south side of the UST area (see Figure 2) in July 1998 and found detectable fuel impacts to soils (higher than the initial tests) to a depth of 75 feet.
Construction of the sites first groundwater monitoring well (MW-1) in July 1999 involved sampling and testing of even deeper soil (to 100 feet below grade) along with the encountered groundwater. Over the next two years (2000-2001) another deep exploration boring (EB-1) was advanced, two additional groundwater monitoring were installed (MW-2 and MW-3), MW-1 was deepened/reconstructed as MW-1R, and three vadose-zone wells (VW-1 through VW-3) were installed. The soil analyses from these holes only documented noteworthy fuel impacts at MW-3. On-site groundwater monitoring wells MW-4 and MW-5 were installed in May 2004; neither location exhibits significant impacts.
After repeated being denied access to the adjoining property to the north, the first off-site well, MW-6, was installed in July 2007 over 200 feet north of the site, at the corner of De Anza Blvd. and Lazaneo Drive. In February, 2008, two additional off-site wells were

CUPERTINO CLEAN SCENE (Continued) **S101594681**

installed in North De Anza Boulevard on an apparent migration path from the fuel source area through MW-3. Soil and groundwater samples from all three off-site wells showed no apparent impact from fuel-related compounds. Since 2001, groundwater sounding and sample testing have occurred at least twice a year, and usually quarterly. The cumulative data on groundwater level measurements and analyses (through March 2008) are presented in tables in Appendices A and B, respectively. The impacts are a combination of traditional BTEX plus lesser concentrations of oxygenates, mostly TBA. Site remediation activities to date have included removal of shallow soils around the old tanks and dispensers in 1998 and a five-day soil vapor extraction (SVE) test from MW-3 in 2003. Periodic soil vapor extraction began in July 2008. Groundwater elevation has fallen prior to June 2008 and the wells remain dry.

LUST:

Global Id:	T0608502052
Contact Type:	Regional Board Caseworker
Contact Name:	Regional Water Board
Organization Name:	SAN FRANCISCO BAY RWQCB (REGION 2)
Address:	1515 CLAY ST SUITE 1400
City:	OAKLAND
Email:	Not reported
Phone Number:	Not reported

LUST:

Global Id:	T0608502052
Action Type:	ENFORCEMENT
Date:	04/08/2011
Action:	Staff Letter
Global Id:	T0608502052
Action Type:	RESPONSE
Date:	11/12/2010
Action:	Soil and Water Investigation Workplan
Global Id:	T0608502052
Action Type:	RESPONSE
Date:	04/29/2011
Action:	Soil and Water Investigation Report
Global Id:	T0608502052
Action Type:	RESPONSE
Date:	12/17/2010
Action:	Remedial Progress Report
Global Id:	T0608502052
Action Type:	RESPONSE
Date:	12/17/2010
Action:	Remedial Progress Report
Global Id:	T0608502052
Action Type:	RESPONSE
Date:	04/06/2011
Action:	Monitoring Report - Quarterly
Global Id:	T0608502052

CUPERTINO CLEAN SCENE (Continued) **S101594681**

Action Type: RESPONSE
Date: 05/26/2011
Action: Well Destruction Report

Global Id: T0608502052
Action Type: RESPONSE
Date: 05/26/2011
Action: Well Installation Report

Global Id: T0608502052
Action Type: RESPONSE
Date: 05/16/2011
Action: Tank Removal Report / UST Sampling Report

Global Id: T0608502052
Action Type: RESPONSE
Date: 04/06/2011
Action: Soil and Water Investigation Report

Global Id: T0608502052
Action Type: RESPONSE
Date: 12/06/2010
Action: Soil and Water Investigation Workplan

Global Id: T0608502052
Action Type: RESPONSE
Date: 09/07/2007
Action: Corrective Action Plan / Remedial Action Plan

Global Id: T0608502052
Action Type: RESPONSE
Date: 05/22/2001
Action: Soil and Water Investigation Workplan

Global Id: T0608502052
Action Type: RESPONSE
Date: 08/12/1999
Action: Well Installation Workplan

Global Id: T0608502052
Action Type: RESPONSE
Date: 01/30/2007
Action: Other Report / Document

Global Id: T0608502052
Action Type: RESPONSE
Date: 01/18/2012
Action: Correspondence

Global Id: T0608502052
Action Type: RESPONSE
Date: 04/05/2008
Action: CAP/RAP - Other Report

Global Id: T0608502052
Action Type: RESPONSE
Date: 05/27/2008

CUPERTINO CLEAN SCENE (Continued) **S101594681**

Action: Correspondence

Global Id: T0608502052
Action Type: RESPONSE
Date: 12/07/2009
Action: Soil and Water Investigation Workplan

Global Id: T0608502052
Action Type: RESPONSE
Date: 11/08/2009
Action: Soil and Water Investigation Workplan

Global Id: T0608502052
Action Type: RESPONSE
Date: 11/18/2005
Action: Correspondence

Global Id: T0608502052
Action Type: RESPONSE
Date: 04/13/2006
Action: Interim Remedial Action Report

Global Id: T0608502052
Action Type: RESPONSE
Date: 10/20/2008
Action: Other Report / Document

Global Id: T0608502052
Action Type: RESPONSE
Date: 09/30/2011
Action: Soil and Water Investigation Workplan

Global Id: T0608502052
Action Type: RESPONSE
Date: 12/19/2001
Action: Soil and Water Investigation Workplan

Global Id: T0608502052
Action Type: RESPONSE
Date: 07/01/1998
Action: Soil and Water Investigation Workplan

Global Id: T0608502052
Action Type: RESPONSE
Date: 10/05/2006
Action: Other Workplan

Global Id: T0608502052
Action Type: RESPONSE
Date: 09/17/1999
Action: Other Report / Document

Global Id: T0608502052
Action Type: RESPONSE
Date: 09/22/1998
Action: Other Report / Document

CUPERTINO CLEAN SCENE (Continued) **S101594681**

Global Id: T0608502052
Action Type: RESPONSE
Date: 09/03/2007
Action: Soil and Water Investigation Workplan

Global Id: T0608502052
Action Type: ENFORCEMENT
Date: 04/26/2006
Action: Technical Correspondence / Assistance / Other - #66240

Global Id: T0608502052
Action Type: ENFORCEMENT
Date: 06/30/1998
Action: Staff Letter - #21139

Global Id: T0608502052
Action Type: ENFORCEMENT
Date: 07/01/1998
Action: Staff Letter - #21137

Global Id: T0608502052
Action Type: ENFORCEMENT
Date: 08/12/1999
Action: Staff Letter - #21141

Global Id: T0608502052
Action Type: ENFORCEMENT
Date: 07/12/2000
Action: Staff Letter - #21143

Global Id: T0608502052
Action Type: ENFORCEMENT
Date: 05/03/2001
Action: Staff Letter - #21153

Global Id: T0608502052
Action Type: ENFORCEMENT
Date: 05/22/2001
Action: Staff Letter - #21145

Global Id: T0608502052
Action Type: ENFORCEMENT
Date: 06/15/2001
Action: Staff Letter - #21147

Global Id: T0608502052
Action Type: ENFORCEMENT
Date: 12/16/2001
Action: Staff Letter - #21151

Global Id: T0608502052
Action Type: ENFORCEMENT
Date: 12/30/2001
Action: Staff Letter - #40685

Global Id: T0608502052
Action Type: ENFORCEMENT

CUPERTINO CLEAN SCENE (Continued) **S101594681**

Date: 01/25/2002
Action: Staff Letter - #21156

Global Id: T0608502052
Action Type: ENFORCEMENT
Date: 03/30/2002
Action: Staff Letter - #40687

Global Id: T0608502052
Action Type: ENFORCEMENT
Date: 06/30/2002
Action: Staff Letter - #40689

Global Id: T0608502052
Action Type: ENFORCEMENT
Date: 12/26/2002
Action: Staff Letter - #40618

Global Id: T0608502052
Action Type: ENFORCEMENT
Date: 07/21/2005
Action: Staff Letter - #05217

Global Id: T0608502052
Action Type: ENFORCEMENT
Date: 09/14/2007
Action: Staff Letter - #70419

Global Id: T0608502052
Action Type: ENFORCEMENT
Date: 08/22/2007
Action: Staff Letter - #70228

Global Id: T0608502052
Action Type: ENFORCEMENT
Date: 05/29/2007
Action: Staff Letter - #709250

Global Id: T0608502052
Action Type: ENFORCEMENT
Date: 09/27/2010
Action: Staff Letter

Global Id: T0608502052
Action Type: ENFORCEMENT
Date: 06/15/2011
Action: Closure/No Further Action Letter

Global Id: T0608502052
Action Type: Other
Date: 05/20/1998
Action: Leak Discovery

Global Id: T0608502052
Action Type: RESPONSE
Date: 06/03/2005
Action: Other Report / Document

CUPERTINO CLEAN SCENE (Continued) **S101594681**

Global Id: T0608502052
Action Type: ENFORCEMENT
Date: 03/19/2008
Action: Staff Letter - #809130

Global Id: T0608502052
Action Type: ENFORCEMENT
Date: 10/11/2006
Action: Staff Letter - #601101

Global Id: T0608502052
Action Type: ENFORCEMENT
Date: 08/31/2006
Action: Staff Letter - #60138

Global Id: T0608502052
Action Type: ENFORCEMENT
Date: 06/22/2007
Action: Staff Letter - #70226

Global Id: T0608502052
Action Type: ENFORCEMENT
Date: 04/04/2007
Action: Notice of Responsibility - #7044

Global Id: T0608502052
Action Type: REMEDIATION
Date: 02/23/2010
Action: Soil Vapor Extraction (SVE)

Global Id: T0608502052
Action Type: REMEDIATION
Date: 02/03/2009
Action: Soil Vapor Extraction (SVE)

Global Id: T0608502052
Action Type: REMEDIATION
Date: 04/09/2009
Action: Soil Vapor Extraction (SVE)

Global Id: T0608502052
Action Type: REMEDIATION
Date: 11/03/2008
Action: Soil Vapor Extraction (SVE)

Global Id: T0608502052
Action Type: REMEDIATION
Date: 10/21/2009
Action: Soil Vapor Extraction (SVE)

Global Id: T0608502052
Action Type: ENFORCEMENT
Date: 03/02/2006
Action: Staff Letter - #623

Global Id: T0608502052
Action Type: ENFORCEMENT

CUPERTINO CLEAN SCENE (Continued) **S101594681**

Date: 11/15/2007
Action: Staff Letter - #705111

Global Id: T0608502052
Action Type: ENFORCEMENT
Date: 04/11/2007
Action: Staff Letter - #70114

Global Id: T0608502052
Action Type: Other
Date: 05/15/1998
Action: Leak Stopped

Global Id: T0608502052
Action Type: ENFORCEMENT
Date: 08/19/2008
Action: Staff Letter

Global Id: T0608502052
Action Type: ENFORCEMENT
Date: 10/24/2008
Action: Technical Correspondence / Assistance / Other

Global Id: T0608502052
Action Type: ENFORCEMENT
Date: 12/30/2008
Action: Staff Letter

Global Id: T0608502052
Action Type: ENFORCEMENT
Date: 06/12/2009
Action: Staff Letter

Global Id: T0608502052
Action Type: ENFORCEMENT
Date: 04/02/2009
Action: Staff Letter

Global Id: T0608502052
Action Type: Other
Date: 06/03/1998
Action: Leak Reported

Global Id: T0608502052
Action Type: ENFORCEMENT
Date: 09/23/2009
Action: Staff Letter

Global Id: T0608502052
Action Type: RESPONSE
Date: 12/31/2008
Action: Remedial Progress Report

Global Id: T0608502052
Action Type: RESPONSE
Date: 04/30/2009
Action: Monitoring Report - Quarterly

CUPERTINO CLEAN SCENE (Continued) **S101594681**

Global Id: T0608502052
Action Type: RESPONSE
Date: 10/06/2006
Action: Soil and Water Investigation Workplan

Global Id: T0608502052
Action Type: RESPONSE
Date: 04/14/2006
Action: Interim Remedial Action Plan

Global Id: T0608502052
Action Type: RESPONSE
Date: 07/30/2003
Action: Monitoring Report - Quarterly

Global Id: T0608502052
Action Type: RESPONSE
Date: 10/31/2003
Action: Monitoring Report - Quarterly

Global Id: T0608502052
Action Type: RESPONSE
Date: 04/30/2003
Action: Monitoring Report - Quarterly

Global Id: T0608502052
Action Type: RESPONSE
Date: 04/30/2007
Action: Monitoring Report - Quarterly

Global Id: T0608502052
Action Type: RESPONSE
Date: 05/04/2007
Action: Other Report / Document

Global Id: T0608502052
Action Type: RESPONSE
Date: 08/01/2001
Action: Soil and Water Investigation Report

Global Id: T0608502052
Action Type: RESPONSE
Date: 10/05/1998
Action: Preliminary Site Assessment Report

Global Id: T0608502052
Action Type: RESPONSE
Date: 07/01/1998
Action: Soil and Water Investigation Workplan

Global Id: T0608502052
Action Type: RESPONSE
Date: 02/16/2007
Action: Soil and Water Investigation Report

Global Id: T0608502052
Action Type: RESPONSE

CUPERTINO CLEAN SCENE (Continued) **S101594681**

Date: 02/01/2008
Action: Soil and Water Investigation Report

Global Id: T0608502052
Action Type: RESPONSE
Date: 10/05/2007
Action: Soil and Water Investigation Workplan

Global Id: T0608502052
Action Type: RESPONSE
Date: 03/29/2002
Action: Soil and Water Investigation Report

Global Id: T0608502052
Action Type: RESPONSE
Date: 07/30/2007
Action: Monitoring Report - Quarterly

Global Id: T0608502052
Action Type: RESPONSE
Date: 10/30/2007
Action: Monitoring Report - Quarterly

Global Id: T0608502052
Action Type: RESPONSE
Date: 01/30/2008
Action: Monitoring Report - Quarterly

Global Id: T0608502052
Action Type: RESPONSE
Date: 04/30/2008
Action: Monitoring Report - Quarterly

Global Id: T0608502052
Action Type: RESPONSE
Date: 10/10/2000
Action: Soil and Water Investigation Report

Global Id: T0608502052
Action Type: ENFORCEMENT
Date: 10/06/2009
Action: Staff Letter

Global Id: T0608502052
Action Type: ENFORCEMENT
Date: 12/09/2009
Action: Staff Letter

Global Id: T0608502052
Action Type: RESPONSE
Date: 11/23/2009
Action: Soil and Water Investigation Workplan

Global Id: T0608502052
Action Type: RESPONSE
Date: 04/30/2010
Action: Remedial Progress Report

CUPERTINO CLEAN SCENE (Continued) **S101594681**

Global Id: T0608502052
Action Type: RESPONSE
Date: 07/30/2010
Action: Remedial Progress Report

Global Id: T0608502052
Action Type: RESPONSE
Date: 10/30/2010
Action: Remedial Progress Report

Global Id: T0608502052
Action Type: RESPONSE
Date: 10/30/2010
Action: Monitoring Report - Semi-Annually

Global Id: T0608502052
Action Type: RESPONSE
Date: 01/30/2010
Action: Remedial Progress Report

Global Id: T0608502052
Action Type: RESPONSE
Date: 10/30/2009
Action: Remedial Progress Report

Global Id: T0608502052
Action Type: RESPONSE
Date: 10/30/2009
Action: Monitoring Report - Semi-Annually

Global Id: T0608502052
Action Type: RESPONSE
Date: 07/30/2009
Action: Remedial Progress Report

Global Id: T0608502052
Action Type: RESPONSE
Date: 04/30/2010
Action: Monitoring Report - Semi-Annually

Global Id: T0608502052
Action Type: RESPONSE
Date: 06/23/2008
Action: Corrective Action Plan / Remedial Action Plan

Global Id: T0608502052
Action Type: RESPONSE
Date: 05/22/2001
Action: Soil and Water Investigation Workplan

Global Id: T0608502052
Action Type: RESPONSE
Date: 09/11/2007
Action: Soil and Water Investigation Report

Global Id: T0608502052
Action Type: RESPONSE

CUPERTINO CLEAN SCENE (Continued) **S101594681**

Date: 08/17/1999
Action: Soil and Water Investigation Report

Global Id: T0608502052
Action Type: RESPONSE
Date: 01/30/2002
Action: Monitoring Report - Quarterly

Global Id: T0608502052
Action Type: RESPONSE
Date: 04/30/2002
Action: Monitoring Report - Quarterly

Global Id: T0608502052
Action Type: RESPONSE
Date: 07/30/2002
Action: Monitoring Report - Quarterly

Global Id: T0608502052
Action Type: RESPONSE
Date: 10/30/2002
Action: Monitoring Report - Quarterly

Global Id: T0608502052
Action Type: RESPONSE
Date: 06/19/2007
Action: Other Report / Document

Global Id: T0608502052
Action Type: ENFORCEMENT
Date: 05/10/2010
Action: Staff Letter

Global Id: T0608502052
Action Type: RESPONSE
Date: 04/09/2010
Action: Soil and Water Investigation Report

Global Id: T0608502052
Action Type: RESPONSE
Date: 07/30/2010
Action: Electronic Reporting Submittal Due

Global Id: T0608502052
Action Type: RESPONSE
Date: 01/30/2011
Action: Monitoring Report - Quarterly

Global Id: T0608502052
Action Type: RESPONSE
Date: 04/30/2011
Action: Monitoring Report - Quarterly

Global Id: T0608502052
Action Type: ENFORCEMENT
Date: 03/28/2011
Action: Technical Correspondence / Assistance / Other

CUPERTINO CLEAN SCENE (Continued) **S101594681**

Global Id: T0608502052
Action Type: ENFORCEMENT
Date: 04/11/2011
Action: Staff Letter

Global Id: T0608502052
Action Type: ENFORCEMENT
Date: 12/07/2010
Action: Staff Letter

Global Id: T0608502052
Action Type: ENFORCEMENT
Date: 04/21/2011
Action: Notification - Public Notice of Case Closure

Global Id: T0608502052
Action Type: RESPONSE
Date: 07/30/2009
Action: Monitoring Report - Quarterly

Global Id: T0608502052
Action Type: RESPONSE
Date: 04/21/2011
Action: Correspondence

Global Id: T0608502052
Action Type: RESPONSE
Date: 07/28/2003
Action: CAP/RAP - Feasibility Study Report

Global Id: T0608502052
Action Type: RESPONSE
Date: 05/20/1998
Action: Unauthorized Release Form

LUST:
Global Id: T0608502052
Status: Open - Case Begin Date
Status Date: 05/15/1998

Global Id: T0608502052
Status: Open - Site Assessment
Status Date: 05/15/1998

Global Id: T0608502052
Status: Open - Site Assessment
Status Date: 02/12/2001

Global Id: T0608502052
Status: Completed - Case Closed
Status Date: 08/19/2008

Global Id: T0608502052
Status: Open - Remediation
Status Date: 08/19/2008

Global Id: T0608502052

CUPERTINO CLEAN SCENE (Continued) **S101594681**

Status: Completed - Case Closed
Status Date: 06/15/2011

HIST LUST SANTA CLARA:
Name: Cupertino Clean Scene
Address: 10165 De Anza Blvd
City: Cupertino
Region: SANTA CLARA
Region Code: 2
SCVWD ID: 07S2W13F02
Oversite Agency: SCCDEH
Date Listed: 1998-06-10 00:00:00
Closed Date: Not reported

SWEEPS UST:
Name: CUPERTINO CLEAN SCENE, INC.
Address: 10165 N DE ANZA BLVD
City: CUPERTINO
Status: Active
Comp Number: 12702
Number: 1
Board Of Equalization: 44-026411
Referral Date: 11-14-90
Action Date: 07-09-92
Created Date: 02-29-88
Owner Tank Id: 1
SWRCB Tank Id: 43-012-012702-000001
Tank Status: A
Capacity: 10000
Active Date: 11-14-90
Tank Use: M.V. FUEL
STG: P
Content: REG UNLEADED
Number Of Tanks: 4

Name: CUPERTINO CLEAN SCENE, INC.
Address: 10165 N DE ANZA BLVD
City: CUPERTINO
Status: Active
Comp Number: 12702
Number: 1
Board Of Equalization: 44-026411
Referral Date: 11-14-90
Action Date: 07-09-92
Created Date: 02-29-88
Owner Tank Id: 2
SWRCB Tank Id: 43-012-012702-000002
Tank Status: A
Capacity: 10000
Active Date: 11-14-90
Tank Use: M.V. FUEL
STG: P
Content: DIESEL
Number Of Tanks: Not reported

CUPERTINO CLEAN SCENE (Continued) **S101594681**

Name:	CUPERTINO CLEAN SCENE, INC.
Address:	10165 N DE ANZA BLVD
City:	CUPERTINO
Status:	Active
Comp Number:	12702
Number:	1
Board Of Equalization:	44-026411
Referral Date:	11-14-90
Action Date:	07-09-92
Created Date:	02-29-88
Owner Tank Id:	3
SWRCB Tank Id:	43-012-012702-000003
Tank Status:	A
Capacity:	10000
Active Date:	11-14-90
Tank Use:	M.V. FUEL
STG:	P
Content:	LEADED
Number Of Tanks:	Not reported

Name:	CUPERTINO CLEAN SCENE, INC.
Address:	10165 N DE ANZA BLVD
City:	CUPERTINO
Status:	Active
Comp Number:	12702
Number:	1
Board Of Equalization:	44-026411
Referral Date:	11-14-90
Action Date:	07-09-92
Created Date:	02-29-88
Owner Tank Id:	4
SWRCB Tank Id:	43-012-012702-000004
Tank Status:	A
Capacity:	10000
Active Date:	11-14-90
Tank Use:	M.V. FUEL
STG:	P
Content:	REG UNLEADED
Number Of Tanks:	Not reported

CA FID UST:

Facility ID:	43012308
Regulated By:	UTNKA
Regulated ID:	00012702
Cortese Code:	Not reported
SIC Code:	Not reported
Facility Phone:	4087259358
Mail To:	Not reported
Mailing Address:	10165 N DE ANZA BLVD
Mailing Address 2:	Not reported
Mailing City,St,Zip:	CUPERTINO 95014
Contact:	Not reported
Contact Phone:	Not reported
DUNs Number:	Not reported
NPDES Number:	Not reported
EPA ID:	Not reported
Comments:	Not reported

CUPERTINO CLEAN SCENE (Continued) **S101594681**

Status: Active

CORTESE:

Name:	CUPERTINO CLEAN SCENE
Address:	10165 DE ANZA BOULEVARD
City,State,Zip:	CUPERTINO, CA 95014
Region:	CORTESE
Envirostor Id:	Not reported
Global ID:	T0608502052
Site/Facility Type:	LUST CLEANUP SITE
Cleanup Status:	COMPLETED - CASE CLOSED
Status Date:	Not reported
Site Code:	Not reported
Latitude:	Not reported
Longitude:	Not reported
Owner:	Not reported
Enf Type:	Not reported
Swat R:	Not reported
Flag:	active
Order No:	Not reported
Waste Discharge System No:	Not reported
Effective Date:	Not reported
Region 2:	Not reported
WID Id:	Not reported
Solid Waste Id No:	Not reported
Waste Management Uit Name:	Not reported
File Name:	Active Open

HIST CORTESE:

edr_fname:	CUPERTINO CLEAN SCENE
edr_fadd1:	10165 DE ANZA
City,State,Zip:	CUPERTINO, CA 95014
Region:	CORTESE
Facility County Code:	43
Reg By:	LTNKA
Reg Id:	43-2234

CERS:

Name:	CUPERTINO CLEAN SCENE
Address:	10165 DE ANZA BOULEVARD
City,State,Zip:	CUPERTINO, CA 95014
Site ID:	222732
CERS ID:	T0608502052
CERS Description:	Leaking Underground Storage Tank Cleanup Site

Affiliation:

Affiliation Type Desc:	Regional Board Caseworker
Entity Name:	Regional Water Board - SAN FRANCISCO BAY RWQCB (REGION 2)
Entity Title:	Not reported
Affiliation Address:	1515 CLAY ST SUITE 1400
Affiliation City:	OAKLAND
Affiliation State:	CA
Affiliation Country:	Not reported
Affiliation Zip:	Not reported
Affiliation Phone:	Not reported

K98 ESE 1/4-1/2 0.264 mi. 1394 ft. | **CHEVRON #9-5954**
10023 S DE ANZA BLVD
CUPERTINO, CA 95014

Site 8 of 8 in cluster K

Relative: Lower

Actual: 238 ft.

LUST, HIST LUST, CERS HAZ WASTE, SWEEPS UST, CERS TANKS, Cortese, CUPA Listings, CERS

S105512813
N/A

LUST REG 2:

Region:	2
Facility Id:	Not reported
Facility Status:	Case Closed
Case Number:	07S2W13F03f
How Discovered:	Not reported
Leak Cause:	Not reported
Leak Source:	Not reported
Date Leak Confirmed:	Not reported
Oversight Program:	LUST
Prelim. Site Assesment Wokplan Submitted:	Not reported
Preliminary Site Assesment Began:	5/21/1998
Pollution Characterization Began:	Not reported
Pollution Remediation Plan Submitted:	Not reported
Date Remediation Action Underway:	Not reported
Date Post Remedial Action Monitoring Began:	Not reported

LUST SANTA CLARA:

Name:	CHEVRON #9-5954
Address:	10023 S DE ANZA BLVD
City,State,Zip:	CUPERTINO, CA
Region:	SANTA CLARA
SCVWD ID:	07S2W13F03F
Date Closed:	08/13/2002
EDR Link ID:	07S2W13F03F

LUST:

Name:	CHEVRON #9-5954
Address:	10023 S DE ANZA BLVD
City,State,Zip:	CUPERTINO, CA 95014
Lead Agency:	SANTA CLARA COUNTY LOP
Case Type:	LUST Cleanup Site
Geo Track:	http://geotracker.waterboards.ca.gov/profile_report.asp?global_id=T0608500327
Global Id:	T0608500327
Latitude:	37.32315
Longitude:	-122.0317
Status:	Completed - Case Closed
Status Date:	08/13/2002
Case Worker:	UST
RB Case Number:	43-0270
Local Agency:	SANTA CLARA COUNTY LOP
File Location:	All Files are on GeoTracker or in the Local Agency Database
Local Case Number:	Not reported
Potential Media Affect:	Soil
Potential Contaminants of Concern:	Gasoline
Site History:	Not reported

LUST:

Global Id:	T0608500327
Contact Type:	Regional Board Caseworker

CHEVRON #9-5954 (Continued) **S105512813**

Contact Name: Regional Water Board
Organization Name: SAN FRANCISCO BAY RWQCB (REGION 2)
Address: 1515 CLAY ST SUITE 1400
City: OAKLAND
Email: Not reported
Phone Number: Not reported

Global Id: T0608500327
Contact Type: Local Agency Caseworker
Contact Name: UST CASE WORKER
Organization Name: SANTA CLARA COUNTY LOP
Address: 1555 Berger Drive, Suite 300
City: SAN JOSE
Email: Not reported
Phone Number: 4089183400

LUST:

Global Id: T0608500327
Action Type: RESPONSE
Date: 08/20/1998
Action: Tank Removal Report / UST Sampling Report

Global Id: T0608500327
Action Type: RESPONSE
Date: 07/20/2001
Action: Monitoring Report - Quarterly

Global Id: T0608500327
Action Type: RESPONSE
Date: 07/30/2003
Action: Correspondence

Global Id: T0608500327
Action Type: RESPONSE
Date: 07/26/2001
Action: Verbal Communication

Global Id: T0608500327
Action Type: RESPONSE
Date: 01/15/1999
Action: Preliminary Site Assessment Report

Global Id: T0608500327
Action Type: RESPONSE
Date: 09/10/1998
Action: Unauthorized Release Form

Global Id: T0608500327
Action Type: RESPONSE
Date: 11/05/1999
Action: Soil and Water Investigation Workplan

Global Id: T0608500327
Action Type: ENFORCEMENT
Date: 10/15/1996
Action: Closure/No Further Action Letter - #43-0270

CHEVRON #9-5954 (Continued) **S105512813**

Global Id: T0608500327
Action Type: RESPONSE
Date: 01/15/1999
Action: Soil and Water Investigation Workplan

Global Id: T0608500327
Action Type: RESPONSE
Date: 11/30/2000
Action: Soil and Water Investigation Report

Global Id: T0608500327
Action Type: RESPONSE
Date: 04/30/2002
Action: Monitoring Report - Quarterly

Global Id: T0608500327
Action Type: RESPONSE
Date: 01/30/2002
Action: Monitoring Report - Quarterly

Global Id: T0608500327
Action Type: RESPONSE
Date: 07/31/2002
Action: Monitoring Report - Quarterly

Global Id: T0608500327
Action Type: RESPONSE
Date: 11/10/1999
Action: Soil and Water Investigation Workplan

Global Id: T0608500327
Action Type: RESPONSE
Date: 10/30/2001
Action: Monitoring Report - Quarterly

Global Id: T0608500327
Action Type: ENFORCEMENT
Date: 10/15/1996
Action: Closure/No Further Action Letter

Global Id: T0608500327
Action Type: Other
Date: 09/10/1998
Action: Leak Reported

Global Id: T0608500327
Action Type: RESPONSE
Date: 05/09/1999
Action: Soil and Water Investigation Report

Global Id: T0608500327
Action Type: ENFORCEMENT
Date: 01/15/1999
Action: Staff Letter - #21160

Global Id: T0608500327
Action Type: ENFORCEMENT

CHEVRON #9-5954 (Continued) **S105512813**

Date: 02/08/1999
Action: Staff Letter - #21162

Global Id: T0608500327
Action Type: ENFORCEMENT
Date: 09/01/2000
Action: Staff Letter - #21166

Global Id: T0608500327
Action Type: ENFORCEMENT
Date: 09/15/2001
Action: Staff Letter - #21168

Global Id: T0608500327
Action Type: ENFORCEMENT
Date: 11/03/1999
Action: Staff Letter - #21164

Global Id: T0608500327
Action Type: RESPONSE
Date: 07/26/2001
Action: Other Report / Document

Global Id: T0608500327
Action Type: RESPONSE
Date: 07/30/2003
Action: Correspondence

Global Id: T0608500327
Action Type: RESPONSE
Date: 03/02/2001
Action: Soil and Water Investigation Report

LUST:
Global Id: T0608500327
Status: Open - Case Begin Date
Status Date: 05/21/1998

Global Id: T0608500327
Status: Open - Site Assessment
Status Date: 05/21/1998

Global Id: T0608500327
Status: Completed - Case Closed
Status Date: 08/13/2002

HIST LUST SANTA CLARA:
Name: Chevron #9-5954
Address: 10023 S De Anza Blvd
City: Cupertino
Region: SANTA CLARA
Region Code: 2
SCVWD ID: 07S2W13F03
Oversite Agency: SCVWD
Date Listed: 1998-11-02 00:00:00

CHEVRON #9-5954 (Continued) **S105512813**

Closed Date: 2002-08-13 00:00:00

CERS HAZ WASTE:

Name:	CHEVRON STATION #95954
Address:	10023 S DE ANZA BL
City,State,Zip:	CUPERTINO, CA 95014
Site ID:	104966
CERS ID:	10343758
CERS Description:	Hazardous Waste Generator

SWEEPS UST:

Name:	CROSSROADS CHEVRON
Address:	10023 S DE ANZA BLVD
City:	CUPERTINO
Status:	Not reported
Comp Number:	62833
Number:	Not reported
Board Of Equalization:	44-026437
Referral Date:	Not reported
Action Date:	Not reported
Created Date:	Not reported
Owner Tank Id:	Not reported
SWRCB Tank Id:	43-012-062833-000001
Tank Status:	Not reported
Capacity:	10000
Active Date:	Not reported
Tank Use:	UNKNOWN
STG:	PRODUCT
Content:	Not reported
Number Of Tanks:	4

Name:	CROSSROADS CHEVRON
Address:	10023 S DE ANZA BLVD
City:	CUPERTINO
Status:	Not reported
Comp Number:	62833
Number:	Not reported
Board Of Equalization:	44-026437
Referral Date:	Not reported
Action Date:	Not reported
Created Date:	Not reported
Owner Tank Id:	Not reported
SWRCB Tank Id:	43-012-062833-000002
Tank Status:	Not reported
Capacity:	5000
Active Date:	Not reported
Tank Use:	UNKNOWN
STG:	PRODUCT
Content:	Not reported
Number Of Tanks:	Not reported

Name:	CROSSROADS CHEVRON
Address:	10023 S DE ANZA BLVD
City:	CUPERTINO
Status:	Not reported
Comp Number:	62833

CHEVRON #9-5954 (Continued) **S105512813**

Number:	Not reported
Board Of Equalization:	44-026437
Referral Date:	Not reported
Action Date:	Not reported
Created Date:	Not reported
Owner Tank Id:	Not reported
SWRCB Tank Id:	43-012-062833-000003
Tank Status:	Not reported
Capacity:	10000
Active Date:	Not reported
Tank Use:	UNKNOWN
STG:	PRODUCT
Content:	Not reported
Number Of Tanks:	Not reported

Name:	CROSSROADS CHEVRON
Address:	10023 S DE ANZA BLVD
City:	CUPERTINO
Status:	Not reported
Comp Number:	62833
Number:	Not reported
Board Of Equalization:	44-026437
Referral Date:	Not reported
Action Date:	Not reported
Created Date:	Not reported
Owner Tank Id:	Not reported
SWRCB Tank Id:	43-012-062833-000004
Tank Status:	Not reported
Capacity:	1000
Active Date:	Not reported
Tank Use:	UNKNOWN
STG:	WASTE
Content:	Not reported
Number Of Tanks:	Not reported

Name:	CROSSROADS CHEVRON
Address:	10023 S DE ANZA BLVD
City:	CUPERTINO
Status:	Active
Comp Number:	62833
Number:	3
Board Of Equalization:	44-026437
Referral Date:	11-24-93
Action Date:	03-08-94
Created Date:	02-29-88
Owner Tank Id:	1
SWRCB Tank Id:	43-012-062833-000005
Tank Status:	A
Capacity:	10000
Active Date:	08-17-90
Tank Use:	M.V. FUEL
STG:	P
Content:	LEADED
Number Of Tanks:	4

Name:	CROSSROADS CHEVRON
Address:	10023 S DE ANZA BLVD

CHEVRON #9-5954 (Continued) **S105512813**

City:	CUPERTINO
Status:	Active
Comp Number:	62833
Number:	3
Board Of Equalization:	44-026437
Referral Date:	11-24-93
Action Date:	03-08-94
Created Date:	02-29-88
Owner Tank Id:	3
SWRCB Tank Id:	43-012-062833-000006
Tank Status:	A
Capacity:	10000
Active Date:	08-17-90
Tank Use:	M.V. FUEL
STG:	P
Content:	REG UNLEADED
Number Of Tanks:	Not reported

Name:	CROSSROADS CHEVRON
Address:	10023 S DE ANZA BLVD
City:	CUPERTINO
Status:	Active
Comp Number:	62833
Number:	3
Board Of Equalization:	44-026437
Referral Date:	11-24-93
Action Date:	03-08-94
Created Date:	02-29-88
Owner Tank Id:	3
SWRCB Tank Id:	43-012-062833-000007
Tank Status:	A
Capacity:	10000
Active Date:	08-17-90
Tank Use:	M.V. FUEL
STG:	P
Content:	REG UNLEADED
Number Of Tanks:	Not reported

Name:	CROSSROADS CHEVRON
Address:	10023 S DE ANZA BLVD
City:	CUPERTINO
Status:	Active
Comp Number:	62833
Number:	3
Board Of Equalization:	44-026437
Referral Date:	11-24-93
Action Date:	03-08-94
Created Date:	02-29-88
Owner Tank Id:	4
SWRCB Tank Id:	43-012-062833-000008
Tank Status:	A
Capacity:	1000
Active Date:	08-17-90
Tank Use:	OIL
STG:	W
Content:	WASTE OIL
Number Of Tanks:	Not reported

CHEVRON #9-5954 (Continued) **S105512813**

CERS TANKS:

Name:	CHEVRON STATION #95954
Address:	10023 S DE ANZA BL
City,State,Zip:	CUPERTINO, CA 95014
Site ID:	104966
CERS ID:	10343758
CERS Description:	Underground Storage Tank

CORTESE:

Name:	CHEVRON #9-5954
Address:	10023 S DE ANZA BLVD
City,State,Zip:	CUPERTINO, CA 95014
Region:	CORTESE
Envirostor Id:	Not reported
Global ID:	T0608500327
Site/Facility Type:	LUST CLEANUP SITE
Cleanup Status:	COMPLETED - CASE CLOSED
Status Date:	Not reported
Site Code:	Not reported
Latitude:	Not reported
Longitude:	Not reported
Owner:	Not reported
Enf Type:	Not reported
Swat R:	Not reported
Flag:	active
Order No:	Not reported
Waste Discharge System No:	Not reported
Effective Date:	Not reported
Region 2:	Not reported
WID Id:	Not reported
Solid Waste Id No:	Not reported
Waste Management Uit Name:	Not reported
File Name:	Active Open

CUPA SANTA CLARA:

Name:	CHEVRON STATION #95954
Address:	10023 S DE ANZA BL
City,State,Zip:	CUPERTINO, CA 95014
Region:	SANTA CLARA
PE#:	2202
Program Description:	GENERATES < 100 KG/YR
Latitude:	37.322326
Longitude:	-122.032565
Record ID:	PR0313938
Facility ID:	FA0200561

CERS:

Name:	CHEVRON STATION #95954
Address:	10023 S DE ANZA BL
City,State,Zip:	CUPERTINO, CA 95014
Site ID:	104966
CERS ID:	10343758
CERS Description:	Chemical Storage Facilities

Evaluation:

Eval General Type:	Compliance Evaluation Inspection

CHEVRON #9-5954 (Continued) **S105512813**

Eval Date:	01-10-2017
Violations Found:	No
Eval Type:	Routine done by local agency
Eval Notes:	Occupancy ID: 1256
Eval Division:	Santa Clara County Fire Department
Eval Program:	UST
Eval Source:	CERS

Eval General Type:	Compliance Evaluation Inspection
Eval Date:	01-10-2018
Violations Found:	No
Eval Type:	Routine done by local agency
Eval Notes:	Occupancy ID: 1256
Eval Division:	Santa Clara County Fire Department
Eval Program:	HMRRP
Eval Source:	CERS

Eval General Type:	Compliance Evaluation Inspection
Eval Date:	01-15-2019
Violations Found:	No
Eval Type:	Routine done by local agency
Eval Notes:	Occupany ID: 1256
Eval Division:	Santa Clara County Fire Department
Eval Program:	HMRRP
Eval Source:	CERS

Eval General Type:	Compliance Evaluation Inspection
Eval Date:	01-20-2015
Violations Found:	No
Eval Type:	Routine done by local agency
Eval Notes:	Occupancy ID: 1256
Eval Division:	Santa Clara County Fire Department
Eval Program:	UST
Eval Source:	CERS

Eval General Type:	Compliance Evaluation Inspection
Eval Date:	01-29-2014
Violations Found:	No
Eval Type:	Routine done by local agency
Eval Notes:	Occupancy ID: 1256
Eval Division:	Santa Clara County Fire Department
Eval Program:	UST
Eval Source:	CERS

Eval General Type:	Compliance Evaluation Inspection
Eval Date:	01-29-2014
Violations Found:	No
Eval Type:	Routine done by local agency
Eval Notes:	Occupancy ID: 1256
Eval Division:	Santa Clara County Fire Department
Eval Program:	HMRRP
Eval Source:	CERS

Eval General Type:	Compliance Evaluation Inspection
Eval Date:	01-10-2017
Violations Found:	No
Eval Type:	Routine done by local agency

CHEVRON #9-5954 (Continued) **S105512813**

Eval Notes:	Occupancy ID: 1256
Eval Division:	Santa Clara County Fire Department
Eval Program:	HMRRP
Eval Source:	CERS
Eval General Type:	Compliance Evaluation Inspection
Eval Date:	01-14-2016
Violations Found:	No
Eval Type:	Routine done by local agency
Eval Notes:	Occupancy ID: 1256
Eval Division:	Santa Clara County Fire Department
Eval Program:	UST
Eval Source:	CERS
Eval General Type:	Compliance Evaluation Inspection
Eval Date:	01-20-2015
Violations Found:	No
Eval Type:	Routine done by local agency
Eval Notes:	Occupancy ID: 1256
Eval Division:	Santa Clara County Fire Department
Eval Program:	HMRRP
Eval Source:	CERS
Eval General Type:	Compliance Evaluation Inspection
Eval Date:	01-10-2018
Violations Found:	No
Eval Type:	Routine done by local agency
Eval Notes:	Occupancy ID: 1256
Eval Division:	Santa Clara County Fire Department
Eval Program:	UST
Eval Source:	CERS
Eval General Type:	Compliance Evaluation Inspection
Eval Date:	01-14-2016
Violations Found:	No
Eval Type:	Routine done by local agency
Eval Notes:	Occupancy ID: 1256
Eval Division:	Santa Clara County Fire Department
Eval Program:	HMRRP
Eval Source:	CERS
Eval General Type:	Compliance Evaluation Inspection
Eval Date:	01-15-2019
Violations Found:	No
Eval Type:	Routine done by local agency
Eval Notes:	Occupany ID: 1256
Eval Division:	Santa Clara County Fire Department
Eval Program:	UST
Eval Source:	CERS

Affiliation:

Affiliation Type Desc:	Identification Signer
Entity Name:	Ted Lamph
Entity Title:	Retail OE/HES Specialist
Affiliation Address:	Not reported
Affiliation City:	Not reported
Affiliation State:	Not reported

CHEVRON #9-5954 (Continued) **S105512813**

Affiliation Country:	Not reported
Affiliation Zip:	Not reported
Affiliation Phone:	Not reported
Affiliation Type Desc:	Legal Owner
Entity Name:	CHEVRON PRODUCTS COMPANY (A DIVISION OF CHEVRON U.S.A.)
Entity Title:	Not reported
Affiliation Address:	PO BOX 6004, ATTN: PERMIT DESK
Affiliation City:	SAN RAMON
Affiliation State:	CA
Affiliation Country:	United States
Affiliation Zip:	94583
Affiliation Phone:	(925) 842-9002
Affiliation Type Desc:	Parent Corporation
Entity Name:	CHEVRON PRODUCTS COMPANY (A DIVISION OF CHEVRON U.S.A. INC.)
Entity Title:	Not reported
Affiliation Address:	Not reported
Affiliation City:	Not reported
Affiliation State:	Not reported
Affiliation Country:	Not reported
Affiliation Zip:	Not reported
Affiliation Phone:	Not reported
Affiliation Type Desc:	Property Owner
Entity Name:	MARDESICH CO LLC MARDESICH CO CROSSROAD LLC
Entity Title:	Not reported
Affiliation Address:	11208 STAUFFER LN
Affiliation City:	CUPERTINO
Affiliation State:	CA
Affiliation Country:	United States
Affiliation Zip:	95014
Affiliation Phone:	(408) 255-3042
Affiliation Type Desc:	CUPA District
Entity Name:	Santa Clara County Environmental Health
Entity Title:	Not reported
Affiliation Address:	1555 Berger Drive, Suite 300
Affiliation City:	San Jose
Affiliation State:	CA
Affiliation Country:	Not reported
Affiliation Zip:	95112-2716
Affiliation Phone:	(408) 918-3400
Affiliation Type Desc:	Document Preparer
Entity Name:	TED LAMPH
Entity Title:	Not reported
Affiliation Address:	Not reported
Affiliation City:	Not reported
Affiliation State:	Not reported
Affiliation Country:	Not reported
Affiliation Zip:	Not reported
Affiliation Phone:	Not reported
Affiliation Type Desc:	Operator
Entity Name:	CHEVRON PRODUCTS COMPANY (A DIVISION OF CHEVRON U.S.A.)
Entity Title:	Not reported

CHEVRON #9-5954 (Continued) **S105512813**

Affiliation Address:	Not reported
Affiliation City:	Not reported
Affiliation State:	Not reported
Affiliation Country:	Not reported
Affiliation Zip:	Not reported
Affiliation Phone:	(408) 996-9906

Affiliation Type Desc:	UST Property Owner Name
Entity Name:	MARDESICH CO LLC MARDESICH CO CROSSROAD LLC
Entity Title:	Not reported
Affiliation Address:	11208 STAUFFER LN
Affiliation City:	CUPERTINO
Affiliation State:	CA
Affiliation Country:	United States
Affiliation Zip:	95014
Affiliation Phone:	(408) 255-3042

Affiliation Type Desc:	UST Tank Owner
Entity Name:	CHEVRON PRODUCTS COMPANY (A DIVISION OF CHEVRON U.S.A. INC.)
Entity Title:	Not reported
Affiliation Address:	P.O. BOX 6004, ATTN: PERMIT DESK
Affiliation City:	SAN RAMON
Affiliation State:	CA
Affiliation Country:	United States
Affiliation Zip:	94583
Affiliation Phone:	(925) 842-9002

Affiliation Type Desc:	Environmental Contact
Entity Name:	CHEVRON PRODUCTS COMPANY (A DIVISION OF CHEVRON U.S.A.)
Entity Title:	Not reported
Affiliation Address:	PO BOX 6004, ATTN: PERMIT DESK
Affiliation City:	SAN RAMON
Affiliation State:	CA
Affiliation Country:	Not reported
Affiliation Zip:	94583
Affiliation Phone:	Not reported

Affiliation Type Desc:	Facility Mailing Address
Entity Name:	Mailing Address
Entity Title:	Not reported
Affiliation Address:	PO BOX 6004, ATTN: PERMIT DESK
Affiliation City:	SAN RAMON
Affiliation State:	CA
Affiliation Country:	Not reported
Affiliation Zip:	94583
Affiliation Phone:	Not reported

Affiliation Type Desc:	UST Permit Applicant
Entity Name:	DEBORAH ROWE
Entity Title:	RETAIL HES
Affiliation Address:	Not reported
Affiliation City:	Not reported
Affiliation State:	Not reported
Affiliation Country:	Not reported
Affiliation Zip:	Not reported
Affiliation Phone:	(925) 842-9002

CHEVRON #9-5954 (Continued) **S105512813**

Affiliation Type Desc:	UST Tank Operator
Entity Name:	CHEVRON PRODUCTS COMPANY (A DIVISION OF CHEVRON U.S.A. INC.)
Entity Title:	Not reported
Affiliation Address:	P.O. BOX 6004, ATTN: PERMIT DESK
Affiliation City:	SAN RAMON
Affiliation State:	CA
Affiliation Country:	United States
Affiliation Zip:	94583
Affiliation Phone:	(925) 842-9002

Name:	CHEVRON #9-5954
Address:	10023 S DE ANZA BLVD
City,State,Zip:	CUPERTINO, CA 95014
Site ID:	217451
CERS ID:	T0608500327
CERS Description:	Leaking Underground Storage Tank Cleanup Site

Affiliation:

Affiliation Type Desc:	Regional Board Caseworker
Entity Name:	Regional Water Board - SAN FRANCISCO BAY RWQCB (REGION 2)
Entity Title:	Not reported
Affiliation Address:	1515 CLAY ST SUITE 1400
Affiliation City:	OAKLAND
Affiliation State:	CA
Affiliation Country:	Not reported
Affiliation Zip:	Not reported
Affiliation Phone:	Not reported

Affiliation Type Desc:	Local Agency Caseworker
Entity Name:	UST CASE WORKER - SANTA CLARA COUNTY LOP
Entity Title:	Not reported
Affiliation Address:	1555 Berger Drive, Suite 300
Affiliation City:	SAN JOSE
Affiliation State:	CA
Affiliation Country:	Not reported
Affiliation Zip:	Not reported
Affiliation Phone:	4089183400

---

99 **TEXACO** **LUST** **S102438501**
East **10002 DE ANZA BLVD** **HIST LUST** **N/A**
1/4-1/2 **CUPERTINO, CA 95014** **Cortese**
0.323 mi. **HIST CORTESE**
1704 ft. **CERS**

Relative:
Lower

Actual:
232 ft.

LUST REG 2:

Region:	2
Facility Id:	Not reported
Facility Status:	Case Closed
Case Number:	07S2W13G02f
How Discovered:	Not reported
Leak Cause:	Not reported
Leak Source:	Not reported
Date Leak Confirmed:	Not reported
Oversight Program:	LUST
Prelim. Site Assesment Wokplan Submitted:	Not reported
Preliminary Site Assesment Began:	10/9/1988

TEXACO (Continued) **S102438501**

Pollution Characterization Began: 10/9/1989
Pollution Remediation Plan Submitted: Not reported
Date Remediation Action Underway: Not reported
Date Post Remedial Action Monitoring Began: Not reported

LUST SANTA CLARA:
Name: TEXACO
Address: 10002 DE ANZA BLVD
City,State,Zip: CUPERTINO, CA
Region: SANTA CLARA
SCVWD ID: 07S2W13G02F
Date Closed: 10/18/1996
EDR Link ID: 07S2W13G02F

LUST:
Name: TEXACO
Address: 10002 DE ANZA BLVD
City,State,Zip: CUPERTINO, CA 95014
Lead Agency: SANTA CLARA COUNTY LOP
Case Type: LUST Cleanup Site
Geo Track: http://geotracker.waterboards.ca.gov/profile_report.asp?global_id=T0608501414
Global Id: T0608501414
Latitude: 37.32297
Longitude: -122.0315
Status: Completed - Case Closed
Status Date: 10/18/1996
Case Worker: UST
RB Case Number: Not reported
Local Agency: SANTA CLARA COUNTY LOP
File Location: All Files are on GeoTracker or in the Local Agency Database
Local Case Number: Not reported
Potential Media Affect: Aquifer used for drinking water supply
Potential Contaminants of Concern: Gasoline
Site History: Not reported

LUST:
Global Id: T0608501414
Contact Type: Regional Board Caseworker
Contact Name: Regional Water Board
Organization Name: SAN FRANCISCO BAY RWQCB (REGION 2)
Address: 1515 CLAY ST SUITE 1400
City: OAKLAND
Email: Not reported
Phone Number: Not reported

Global Id: T0608501414
Contact Type: Local Agency Caseworker
Contact Name: UST CASE WORKER
Organization Name: SANTA CLARA COUNTY LOP
Address: 1555 Berger Drive, Suite 300
City: SAN JOSE
Email: Not reported
Phone Number: 4089183400

LUST:
Global Id: T0608501414

TEXACO (Continued) **S102438501**

Action Type: REMEDIATION
Date: 10/01/1988
Action: Excavation

Global Id: T0608501414
Action Type: REMEDIATION
Date: 10/01/1988
Action: Other (Use Description Field)

Global Id: T0608501414
Action Type: ENFORCEMENT
Date: 11/30/1990
Action: Notice of Responsibility - #39403

Global Id: T0608501414
Action Type: Other
Date: 02/23/1989
Action: Leak Reported

Global Id: T0608501414
Action Type: ENFORCEMENT
Date: 10/18/1996
Action: Closure/No Further Action Letter

Global Id: T0608501414
Action Type: RESPONSE
Date: 10/18/1996
Action: Other Report / Document

LUST:
Global Id: T0608501414
Status: Open - Case Begin Date
Status Date: 10/09/1988

Global Id: T0608501414
Status: Open - Site Assessment
Status Date: 10/09/1988

Global Id: T0608501414
Status: Open - Site Assessment
Status Date: 10/09/1989

Global Id: T0608501414
Status: Completed - Case Closed
Status Date: 10/18/1996

HIST LUST SANTA CLARA:
Name: Texaco
Address: 10002 De Anza Blvd
City: Cupertino
Region: SANTA CLARA
Region Code: 2
SCVWD ID: 07S2W13G02
Oversite Agency: SCVWD
Date Listed: 1990-01-01 00:00:00

TEXACO (Continued) **S102438501**

Closed Date: 1996-10-18 00:00:00

CORTESE:

Name:	TEXACO
Address:	10002 DE ANZA BLVD
City,State,Zip:	CUPERTINO, CA 95014
Region:	CORTESE
Envirostor Id:	Not reported
Global ID:	T0608501414
Site/Facility Type:	LUST CLEANUP SITE
Cleanup Status:	COMPLETED - CASE CLOSED
Status Date:	Not reported
Site Code:	Not reported
Latitude:	Not reported
Longitude:	Not reported
Owner:	Not reported
Enf Type:	Not reported
Swat R:	Not reported
Flag:	active
Order No:	Not reported
Waste Discharge System No:	Not reported
Effective Date:	Not reported
Region 2:	Not reported
WID Id:	Not reported
Solid Waste Id No:	Not reported
Waste Management Uit Name:	Not reported
File Name:	Active Open

HIST CORTESE:

edr_fname:	TEXACO
edr_fadd1:	10002 DE ANZA
City,State,Zip:	CUPERTINO, CA
Region:	CORTESE
Facility County Code:	43
Reg By:	LTNKA
Reg Id:	43-1443

CERS:

Name:	TEXACO
Address:	10002 DE ANZA BLVD
City,State,Zip:	CUPERTINO, CA 95014
Site ID:	204319
CERS ID:	T0608501414
CERS Description:	Leaking Underground Storage Tank Cleanup Site

Affiliation:

Affiliation Type Desc:	Local Agency Caseworker
Entity Name:	UST CASE WORKER - SANTA CLARA COUNTY LOP
Entity Title:	Not reported
Affiliation Address:	1555 Berger Drive, Suite 300
Affiliation City:	SAN JOSE
Affiliation State:	CA
Affiliation Country:	Not reported
Affiliation Zip:	Not reported
Affiliation Phone:	4089183400

TEXACO (Continued) **S102438501**

Affiliation Type Desc:	Regional Board Caseworker
Entity Name:	Regional Water Board - SAN FRANCISCO BAY RWQCB (REGION 2)
Entity Title:	Not reported
Affiliation Address:	1515 CLAY ST SUITE 1400
Affiliation City:	OAKLAND
Affiliation State:	CA
Affiliation Country:	Not reported
Affiliation Zip:	Not reported
Affiliation Phone:	Not reported

M100 **SUNKEN GARDENS PROJECT** **LUST** **S103641740**
WSW **21250 STEVENS CREEK BLVD** **CPS-SLIC** **N/A**
1/4-1/2 **CUPERTINO, CA 95014** **CUPA Listings**
0.337 mi. **HIST CORTESE**
1777 ft. **Site 1 of 3 in cluster M** **NPDES**
CIWQS
Relative: **CERS**
Higher
Actual: **289 ft.**

LUST SANTA CLARA:

Name:	DE ANZA COLLEGE
Address:	21250 STEVENS CREEK BLVD
City,State,Zip:	CUPERTINO, CA
Region:	SANTA CLARA
SCVWD ID:	07S2W14J01F
Date Closed:	12/28/1995
EDR Link ID:	07S2W14J01F

LUST:

Name:	DE ANZA COLLEGE
Address:	21250 STEVENS CREEK BLVD
City,State,Zip:	CUPERTINO, CA 95014
Lead Agency:	SANTA CLARA COUNTY LOP
Case Type:	LUST Cleanup Site
Geo Track:	http://geotracker.waterboards.ca.gov/profile_report.asp?global_id=T0608501336
Global Id:	T0608501336
Latitude:	37.3218132070453
Longitude:	-122.048814296722
Status:	Completed - Case Closed
Status Date:	12/28/1995
Case Worker:	UST
RB Case Number:	Not reported
Local Agency:	SANTA CLARA COUNTY LOP
File Location:	All Files are on GeoTracker or in the Local Agency Database
Local Case Number:	Not reported
Potential Media Affect:	Soil
Potential Contaminants of Concern:	Gasoline
Site History:	Not reported

LUST:

Global Id:	T0608501336
Contact Type:	Regional Board Caseworker
Contact Name:	Regional Water Board
Organization Name:	SAN FRANCISCO BAY RWQCB (REGION 2)
Address:	1515 CLAY ST SUITE 1400
City:	OAKLAND
Email:	Not reported
Phone Number:	Not reported

SUNKEN GARDENS PROJECT (Continued) **S103641740**

Global Id: T0608501336
Contact Type: Local Agency Caseworker
Contact Name: UST CASE WORKER
Organization Name: SANTA CLARA COUNTY LOP
Address: 1555 Berger Drive, Suite 300
City: SAN JOSE
Email: Not reported
Phone Number: 4089183400

LUST:
Global Id: T0608501336
Action Type: Other
Date: 01/01/1989
Action: Leak Reported

Global Id: T0608501336
Action Type: ENFORCEMENT
Date: 12/28/1995
Action: Closure/No Further Action Letter

Global Id: T0608501336
Action Type: RESPONSE
Date: 12/28/1995
Action: Other Report / Document

LUST:
Global Id: T0608501336
Status: Open - Case Begin Date
Status Date: 01/01/1989

Global Id: T0608501336
Status: Completed - Case Closed
Status Date: 12/28/1995

CPS-SLIC:
Name: DE ANZA COMMUNITY COLLEGE
Address: 21250 STEVENS CREEK BOULEVARD
City,State,Zip: CUPERTINO, CA 95014-5793
Region: STATE
Facility Status: Completed - Case Closed
Status Date: 02/17/2012
Global Id: T10000003253
Lead Agency: SANTA CLARA COUNTY LOP
Lead Agency Case Number: 07S2W14J02s
Latitude: 37.3209258708192
Longitude: -122.046689987183
Case Type: Cleanup Program Site
Case Worker: Not reported
Local Agency: Not reported
RB Case Number: Not reported
File Location: All Files are on GeoTracker or in the Local Agency Database
Potential Media Affected: Soil
Potential Contaminants of Concern: Polychlorinated biphenyls (PCBs), DDD / DDE / DDT, Arsenic, Other Metal
Site History: Soil sampling was conducted in association with planned construction

SUNKEN GARDENS PROJECT (Continued) **S103641740**

activities on campus. Arsenic, Vanadium, DDT, and PCBs were reported to be present. They have proposed to excavate and remove the impacted soil.

Click here to access the California GeoTracker records for this facility:

CUPA SANTA CLARA:

Name:	DE ANZA COLLEGE
Address:	21250 STEVENS CREEK BL
City,State,Zip:	CUPERTINO, CA 95014
Region:	SANTA CLARA
PE#:	2011
Program Description:	APSA FACILITY-SPCC TEMPLATE (<10,000 GAL CAP)
Latitude:	37.319171
Longitude:	-122.045112
Record ID:	PR0415640
Facility ID:	FA0200936

Name:	DE ANZA COLLEGE
Address:	21250 STEVENS CREEK BL
City,State,Zip:	CUPERTINO, CA 95014
Region:	SANTA CLARA
PE#:	2263
Program Description:	CONDITIONALLY EXEMPT (CE)
Latitude:	37.319171
Longitude:	-122.045112
Record ID:	PR0364779
Facility ID:	FA0200936

Name:	DE ANZA COLLEGE
Address:	21250 STEVENS CREEK BL
City,State,Zip:	CUPERTINO, CA 95014
Region:	SANTA CLARA
PE#:	2206
Program Description:	GENERATES 5 TO <25 TONS/YR
Latitude:	37.319171
Longitude:	-122.045112
Record ID:	PR0312716
Facility ID:	FA0200936

HIST CORTESE:

edr_fname:	DE ANZA COLLEGE
edr_fadd1:	21250 STEVENS CREEK
City,State,Zip:	CUPERTINO, CA
Region:	CORTESE
Facility County Code:	43
Reg By:	LTNKA
Reg Id:	43-1360

NPDES:

Name:	DE ANZA COLLEGE COMBINED SITE IMPROVEMENTS PHASE 3
Address:	21250 STEVENS CREEK BOULEVARD
City,State,Zip:	CUPERTINO, CA 95014
Facility Status:	Not reported
NPDES Number:	Not reported
Region:	Not reported

SUNKEN GARDENS PROJECT (Continued) **S103641740**

Agency Number:	Not reported
Regulatory Measure ID:	Not reported
Place ID:	Not reported
Order Number:	Not reported
WDID:	2 43W001344
Regulatory Measure Type:	Construction
Program Type:	Not reported
Adoption Date Of Regulatory Measure:	Not reported
Effective Date Of Regulatory Measure:	Not reported
Termination Date Of Regulatory Measure:	Not reported
Expiration Date Of Regulatory Measure:	Not reported
Discharge Address:	Not reported
Discharge Name:	Not reported
Discharge City:	Not reported
Discharge State:	Not reported
Discharge Zip:	Not reported
Status:	Expired
Status Date:	09/09/2013
Operator Name:	Foothill DeAnza Community College District
Operator Address:	12345 El Monte Rd
Operator City:	Los Altos Hills
Operator State:	California
Operator Zip:	94022

Name:	DEANZA CORPYARD
Address:	21250 STEVENS CREEK BLVD.
City,State,Zip:	CUPERTINO, CA 95014
Facility Status:	Not reported
NPDES Number:	Not reported
Region:	Not reported
Agency Number:	Not reported
Regulatory Measure ID:	Not reported
Place ID:	Not reported
Order Number:	Not reported
WDID:	2 43W000875
Regulatory Measure Type:	Construction
Program Type:	Not reported
Adoption Date Of Regulatory Measure:	Not reported
Effective Date Of Regulatory Measure:	Not reported
Termination Date Of Regulatory Measure:	Not reported
Expiration Date Of Regulatory Measure:	Not reported
Discharge Address:	Not reported
Discharge Name:	Not reported
Discharge City:	Not reported
Discharge State:	Not reported
Discharge Zip:	Not reported
Status:	Expired
Status Date:	10/19/2012
Operator Name:	Foothill DeAnza Community College District
Operator Address:	12345 El Monte Rd
Operator City:	Los Altos Hills
Operator State:	California
Operator Zip:	94022

Name:	SUNKEN GARDENS PROJECT
Address:	21250 STEVENS CREEK BLVD
City,State,Zip:	CUPERTINO, CA 95014

SUNKEN GARDENS PROJECT (Continued) **S103641740**

Facility Status:	Not reported
NPDES Number:	Not reported
Region:	Not reported
Agency Number:	Not reported
Regulatory Measure ID:	Not reported
Place ID:	Not reported
Order Number:	Not reported
WDID:	2 43W000457
Regulatory Measure Type:	Construction
Program Type:	Not reported
Adoption Date Of Regulatory Measure:	Not reported
Effective Date Of Regulatory Measure:	Not reported
Termination Date Of Regulatory Measure:	Not reported
Expiration Date Of Regulatory Measure:	Not reported
Discharge Address:	Not reported
Discharge Name:	Not reported
Discharge City:	Not reported
Discharge State:	Not reported
Discharge Zip:	Not reported
Status:	Expired
Status Date:	09/23/2011
Operator Name:	Foothill DeAnza Community College District
Operator Address:	12345 El Monte Rd
Operator City:	Los Altos Hills
Operator State:	California
Operator Zip:	94022

Name:	DE ANZA COLLEGE BASEBALL FIELD
Address:	21250 STEVENS CREEK BLVD
City,State,Zip:	CUPERTINO, CA 95014
Facility Status:	Not reported
NPDES Number:	Not reported
Region:	Not reported
Agency Number:	Not reported
Regulatory Measure ID:	Not reported
Place ID:	Not reported
Order Number:	Not reported
WDID:	2 43C381127
Regulatory Measure Type:	Construction
Program Type:	Not reported
Adoption Date Of Regulatory Measure:	Not reported
Effective Date Of Regulatory Measure:	Not reported
Termination Date Of Regulatory Measure:	Not reported
Expiration Date Of Regulatory Measure:	Not reported
Discharge Address:	Not reported
Discharge Name:	Not reported
Discharge City:	Not reported
Discharge State:	Not reported
Discharge Zip:	Not reported
Status:	Terminated
Status Date:	11/03/2017
Operator Name:	De Anza College
Operator Address:	21250 Stevens Creek Blvd
Operator City:	Cupertino
Operator State:	California
Operator Zip:	95014

SUNKEN GARDENS PROJECT (Continued) **S103641740**

NPDES as of 03/2018:

NPDES Number:	CAS000002
Status:	Terminated
Agency Number:	0
Region:	2
Regulatory Measure ID:	489887
Order Number:	2009-0009-DWQ
Regulatory Measure Type:	Enrollee
Place ID:	Not reported
WDID:	2 43C381127
Program Type:	Construction
Adoption Date Of Regulatory Measure:	Not reported
Effective Date Of Regulatory Measure:	09/19/2017
Expiration Date Of Regulatory Measure:	Not reported
Termination Date Of Regulatory Measure:	11/03/2017
Discharge Name:	De Anza College
Discharge Address:	21250 Stevens Creek Blvd
Discharge City:	Cupertino
Discharge State:	California
Discharge Zip:	95014
Received Date:	Not reported
Processed Date:	Not reported
Status:	Not reported
Status Date:	Not reported
Place Size:	Not reported
Place Size Unit:	Not reported
Contact:	Not reported
Contact Title:	Not reported
Contact Phone:	Not reported
Contact Phone Ext:	Not reported
Contact Email:	Not reported
Operator Name:	Not reported
Operator Address:	Not reported
Operator City:	Not reported
Operator State:	Not reported
Operator Zip:	Not reported
Operator Contact:	Not reported
Operator Contact Title:	Not reported
Operator Contact Phone:	Not reported
Operator Contact Phone Ext:	Not reported
Operator Contact Email:	Not reported
Operator Type:	Not reported
Developer:	Not reported
Developer Address:	Not reported
Developer City:	Not reported
Developer State:	Not reported
Developer Zip:	Not reported
Developer Contact:	Not reported
Developer Contact Title:	Not reported
Constype Linear Utility Ind:	Not reported
Emergency Phone:	Not reported
Emergency Phone Ext:	Not reported
Constype Above Ground Ind:	Not reported
Constype Below Ground Ind:	Not reported
Constype Cable Line Ind:	Not reported
Constype Comm Line Ind:	Not reported
Constype Commertial Ind:	Not reported

SUNKEN GARDENS PROJECT (Continued) **S103641740**

Constype Electrical Line Ind:	Not reported
Constype Gas Line Ind:	Not reported
Constype Industrial Ind:	Not reported
Constype Other Description:	Not reported
Constype Other Ind:	Not reported
Constype Recons Ind:	Not reported
Constype Residential Ind:	Not reported
Constype Transport Ind:	Not reported
Constype Utility Description:	Not reported
Constype Utility Ind:	Not reported
Constype Water Sewer Ind:	Not reported
Dir Discharge Uswater Ind:	Not reported
Receiving Water Name:	Not reported
Certifier:	Not reported
Certifier Title:	Not reported
Certification Date:	Not reported
Primary Sic:	Not reported
Secondary Sic:	Not reported
Tertiary Sic:	Not reported

Name:	DE ANZA COLLEGE BASEBALL FIELD
Address:	21250 STEVENS CREEK BLVD
City,State,Zip:	CUPERTINO, CA 95014
Facility Status:	Terminated
NPDES Number:	CAS000002
Region:	2
Agency Number:	0
Regulatory Measure ID:	489887
Place ID:	Not reported
Order Number:	2009-0009-DWQ
WDID:	2 43C381127
Regulatory Measure Type:	Enrollee
Program Type:	Construction
Adoption Date Of Regulatory Measure:	Not reported
Effective Date Of Regulatory Measure:	09/19/2017
Termination Date Of Regulatory Measure:	11/03/2017
Expiration Date Of Regulatory Measure:	Not reported
Discharge Address:	21250 Stevens Creek Blvd
Discharge Name:	De Anza College
Discharge City:	Cupertino
Discharge State:	California
Discharge Zip:	95014
Status:	Not reported
Status Date:	Not reported
Operator Name:	Not reported
Operator Address:	Not reported
Operator City:	Not reported
Operator State:	Not reported
Operator Zip:	Not reported

NPDES as of 03/2018:

NPDES Number:	CAS000002
Status:	Terminated
Agency Number:	0
Region:	2
Regulatory Measure ID:	489887
Order Number:	2009-0009-DWQ

SUNKEN GARDENS PROJECT (Continued) **S103641740**

Regulatory Measure Type:	Enrollee
Place ID:	Not reported
WDID:	2 43C381127
Program Type:	Construction
Adoption Date Of Regulatory Measure:	Not reported
Effective Date Of Regulatory Measure:	09/19/2017
Expiration Date Of Regulatory Measure:	Not reported
Termination Date Of Regulatory Measure:	11/03/2017
Discharge Name:	De Anza College
Discharge Address:	21250 Stevens Creek Blvd
Discharge City:	Cupertino
Discharge State:	California
Discharge Zip:	95014
Received Date:	Not reported
Processed Date:	Not reported
Status:	Not reported
Status Date:	Not reported
Place Size:	Not reported
Place Size Unit:	Not reported
Contact:	Not reported
Contact Title:	Not reported
Contact Phone:	Not reported
Contact Phone Ext:	Not reported
Contact Email:	Not reported
Operator Name:	Not reported
Operator Address:	Not reported
Operator City:	Not reported
Operator State:	Not reported
Operator Zip:	Not reported
Operator Contact:	Not reported
Operator Contact Title:	Not reported
Operator Contact Phone:	Not reported
Operator Contact Phone Ext:	Not reported
Operator Contact Email:	Not reported
Operator Type:	Not reported
Developer:	Not reported
Developer Address:	Not reported
Developer City:	Not reported
Developer State:	Not reported
Developer Zip:	Not reported
Developer Contact:	Not reported
Developer Contact Title:	Not reported
Constype Linear Utility Ind:	Not reported
Emergency Phone:	Not reported
Emergency Phone Ext:	Not reported
Constype Above Ground Ind:	Not reported
Constype Below Ground Ind:	Not reported
Constype Cable Line Ind:	Not reported
Constype Comm Line Ind:	Not reported
Constype Commertial Ind:	Not reported
Constype Electrical Line Ind:	Not reported
Constype Gas Line Ind:	Not reported
Constype Industrial Ind:	Not reported
Constype Other Description:	Not reported
Constype Other Ind:	Not reported
Constype Recons Ind:	Not reported
Constype Residential Ind:	Not reported

SUNKEN GARDENS PROJECT (Continued) **S103641740**

Constype Transport Ind:	Not reported
Constype Utility Description:	Not reported
Constype Utility Ind:	Not reported
Constype Water Sewer Ind:	Not reported
Dir Discharge Uswater Ind:	Not reported
Receiving Water Name:	Not reported
Certifier:	Not reported
Certifier Title:	Not reported
Certification Date:	Not reported
Primary Sic:	Not reported
Secondary Sic:	Not reported
Tertiary Sic:	Not reported

CIWQS:

Name:	DE ANZA COLLEGE BASEBALL FIELD
Address:	21250 STEVENS CREEK BLVD
City,State,Zip:	CUPERTINO, CA 95014
Agency:	De Anza College
Agency Address:	21250 Stevens Creek Blvd, Cupertino, CA 95014
Place/Project Type:	Construction
SIC/NAICS:	Not reported
Region:	2
Program:	CONSTW
Regulatory Measure Status:	Terminated
Regulatory Measure Type:	Storm water construction
Order Number:	2009-0009-DWQ
WDID:	2 43C381127
NPDES Number:	CAS000002
Adoption Date:	Not reported
Effective Date:	09/19/2017
Termination Date:	11/03/2017
Expiration/Review Date:	Not reported
Design Flow:	Not reported
Major/Minor:	Not reported
Complexity:	Not reported
TTWQ:	Not reported
Enforcement Actions within 5 years:	0
Violations within 5 years:	0
Latitude:	37.31712
Longitude:	-122.04274

Name:	MEDIATED LEARNING CENTER DE ANZA COMMUNITY COLLEGE
Address:	21250 STEVENS CREEK BLVD
City,State,Zip:	CUPERTINO, CA 95014
Agency:	Foothill DeAnza Community College District
Agency Address:	12345 El Monte Rd, Los Altos Hills, CA 94022
Place/Project Type:	Construction - Commercial
SIC/NAICS:	Not reported
Region:	2
Program:	CONSTW
Regulatory Measure Status:	Terminated
Regulatory Measure Type:	Storm water construction
Order Number:	2009-0009-DWQ
WDID:	2 43C355950
NPDES Number:	CAS000002
Adoption Date:	Not reported

SUNKEN GARDENS PROJECT (Continued) **S103641740**

Effective Date:	08/06/2009
Termination Date:	09/24/2012
Expiration/Review Date:	Not reported
Design Flow:	Not reported
Major/Minor:	Not reported
Complexity:	Not reported
TTWQ:	Not reported
Enforcement Actions within 5 years:	0
Violations within 5 years:	0
Latitude:	37.32066
Longitude:	-122.04806

CERS:

Name:	DE ANZA COMMUNITY COLLEGE
Address:	21250 STEVENS CREEK BOULEVARD
City,State,Zip:	CUPERTINO, CA 95014-5793
Site ID:	206345
CERS ID:	T10000003253
CERS Description:	Cleanup Program Site

Affiliation:

Affiliation Type Desc:	Regional Board Caseworker
Entity Name:	Regional Water Board - SAN FRANCISCO BAY RWQCB (REGION 2)
Entity Title:	Not reported
Affiliation Address:	1515 CLAY ST SUITE 1400
Affiliation City:	OAKLAND
Affiliation State:	CA
Affiliation Country:	Not reported
Affiliation Zip:	Not reported
Affiliation Phone:	Not reported

Name:	DE ANZA COLLEGE
Address:	21250 STEVENS CREEK BLVD.
City,State,Zip:	CUPERTINO, CA 95014
Site ID:	463991
CERS ID:	110000887461
CERS Description:	US EPA Air Emission Inventory System (EIS)

Affiliation:

Affiliation Type Desc:	Environmental Contact
Entity Name:	Karen Lauricella
Entity Title:	Not reported
Affiliation Address:	12345 EL MONTE ROAD
Affiliation City:	LOSALTOSHILLS
Affiliation State:	Not reported
Affiliation Country:	Not reported
Affiliation Zip:	Not reported
Affiliation Phone:	Not reported

Affiliation Type Desc:	Property Owner
Entity Name:	KEVIN MC ELROY
Entity Title:	Not reported
Affiliation Address:	12345 EL MONTE ROAD
Affiliation City:	LOSALTOSHILLS
Affiliation State:	Not reported
Affiliation Country:	Not reported
Affiliation Zip:	Not reported

SUNKEN GARDENS PROJECT (Continued) **S103641740**

Affiliation Phone:	Not reported

Affiliation Type Desc:	Environmental Contact
Entity Name:	SUSAN R BORASTON
Entity Title:	ENVIRONMENTAL SPECIALIST
Affiliation Address:	12345 EL MONTE RD
Affiliation City:	LOSALTOSHILL
Affiliation State:	CA
Affiliation Country:	Not reported
Affiliation Zip:	Not reported
Affiliation Phone:	Not reported

Affiliation Type Desc:	Local Agency Caseworker
Entity Name:	UST CASE WRKR SANTA CLARA CNTY LOP
Entity Title:	Not reported
Affiliation Address:	1555 BERGER DRIVENA SUITE 300
Affiliation City:	SANJOSE
Affiliation State:	Not reported
Affiliation Country:	Not reported
Affiliation Zip:	Not reported
Affiliation Phone:	Not reported

Affiliation Type Desc:	Regional Board Caseworker
Entity Name:	ZSC SAN FRANCISCO BAY RWQCB REGN 2ND
Entity Title:	Not reported
Affiliation Address:	1515 CLAY STREETNA SUITE 1400
Affiliation City:	OAKLAND
Affiliation State:	Not reported
Affiliation Country:	Not reported
Affiliation Zip:	Not reported
Affiliation Phone:	Not reported

Affiliation Type Desc:	Regional Board Caseworker
Entity Name:	NATHAN KING SAN FRANCISCO BAY RWQCB REGN 2ND
Entity Title:	Not reported
Affiliation Address:	1515 CLAY ST NA SUITE 1400
Affiliation City:	OAKLAND
Affiliation State:	Not reported
Affiliation Country:	Not reported
Affiliation Zip:	Not reported
Affiliation Phone:	Not reported

Name:	AT&T CALIFORNIA - N41CY
Address:	21250 STEVENS CREEK BLVD
City,State,Zip:	CUPERTINO, CA 95014
Site ID:	559821
CERS ID:	10813765
CERS Description:	Chemical Storage Facilities

Coordinates:

Site ID:	559821
Facility Name:	AT&T California - N41CY
Env Int Type Code:	HMBP
Program ID:	10813765
Coord Name:	Not reported
Ref Point Type Desc:	Center of a facility or station.
Latitude:	37.319260

SUNKEN GARDENS PROJECT (Continued) **S103641740**

Longitude: -122.044610

Affiliation:

Affiliation Type Desc: Environmental Contact
Entity Name: AT&T EH&S Hotline - Option #1
Entity Title: Not reported
Affiliation Address: 308 S. Akard St., 17th Floor
Affiliation City: Dallas
Affiliation State: TX
Affiliation Country: Not reported
Affiliation Zip: 75202
Affiliation Phone: Not reported

Affiliation Type Desc: Facility Mailing Address
Entity Name: Mailing Address
Entity Title: Not reported
Affiliation Address: 308 S. Akard St., 17th Floor
Affiliation City: Dallas
Affiliation State: TX
Affiliation Country: Not reported
Affiliation Zip: 75202
Affiliation Phone: Not reported

Affiliation Type Desc: Operator
Entity Name: AT&T California
Entity Title: Not reported
Affiliation Address: Not reported
Affiliation City: Not reported
Affiliation State: Not reported
Affiliation Country: Not reported
Affiliation Zip: Not reported
Affiliation Phone: (800) 566-9347

Affiliation Type Desc: Document Preparer
Entity Name: Peter Burnell, Sigma Consultants, Inc.
Entity Title: Not reported
Affiliation Address: Not reported
Affiliation City: Not reported
Affiliation State: Not reported
Affiliation Country: Not reported
Affiliation Zip: Not reported
Affiliation Phone: Not reported

Affiliation Type Desc: Identification Signer
Entity Name: Jeremy McGrue
Entity Title: National EPCRA Manager
Affiliation Address: Not reported
Affiliation City: Not reported
Affiliation State: Not reported
Affiliation Country: Not reported
Affiliation Zip: Not reported
Affiliation Phone: Not reported

Affiliation Type Desc: CUPA District
Entity Name: Santa Clara County Environmental Health
Entity Title: Not reported
Affiliation Address: 1555 Berger Drive, Suite 300

SUNKEN GARDENS PROJECT (Continued) **S103641740**

Affiliation City:	San Jose
Affiliation State:	CA
Affiliation Country:	Not reported
Affiliation Zip:	95112-2716
Affiliation Phone:	(408) 918-3400
Affiliation Type Desc:	Legal Owner
Entity Name:	Pacific Bell Telephone Company dba AT&T California
Entity Title:	Not reported
Affiliation Address:	308 S. Akard St., 17th Floor
Affiliation City:	Dallas
Affiliation State:	TX
Affiliation Country:	United States
Affiliation Zip:	75202
Affiliation Phone:	(214) 464-1712
Affiliation Type Desc:	Parent Corporation
Entity Name:	Pacific Bell Telephone Company dba AT&T California
Entity Title:	Not reported
Affiliation Address:	Not reported
Affiliation City:	Not reported
Affiliation State:	Not reported
Affiliation Country:	Not reported
Affiliation Zip:	Not reported
Affiliation Phone:	Not reported

M101 **DE ANZA COMMUNITY COLLEGE** **RCRA-SQG** **1000409520**
WSW **21250 STEVENS CREEK BLVD** **AST** **CAD982029837**
1/4-1/2 **CUPERTINO, CA 95014** **FINDS**
0.337 mi. **ECHO**
1777 ft. **Site 2 of 3 in cluster M** **Cortese**
HAZNET
Relative: **HWTS**
Higher

Actual:
289 ft.

RCRA-SQG:

Date form received by agency:	2014-03-01 00:00:00.0
Facility name:	DE ANZA COMMUNITY COLLEGE
Facility address:	21250 STEVENS CREEK BLVD CUPERTINO, CA 95014
EPA ID:	CAD982029837
Mailing address:	EL MONTE RD LOS ALTOS HILL, CA 94020
Contact:	SUSAN R BORASTON
Contact address:	EL MONTE RD LOS ALTOS HILL, CA 94020
Contact country:	Not reported
Contact telephone:	650-949-6155
Telephone ext.:	6155
Contact email:	BORASTONSUSAN@FHDA.EDU
EPA Region:	09
Land type:	State
Classification:	Small Small Quantity Generator
Description:	Handler: generates more than 100 and less than 1000 kg of hazardous waste during any calendar month and accumulates less than 6000 kg of hazardous waste at any time; or generates 100 kg or less of hazardous waste during any calendar month, and accumulates more than 1000 kg of hazardous waste at any time

DE ANZA COMMUNITY COLLEGE (Continued) **1000409520**

Owner/Operator Summary:

Owner/operator name:	FHDA COLLEGE DISTRICT
Owner/operator address:	Not reported
	Not reported
Owner/operator country:	Not reported
Owner/operator telephone:	Not reported
Owner/operator email:	Not reported
Owner/operator fax:	Not reported
Owner/operator extension:	Not reported
Legal status:	State
Owner/Operator Type:	Operator
Owner/Op start date:	1957-01-01 00:00:00.
Owner/Op end date:	Not reported

Owner/operator name:	FOOTHILL-DE ANZA COLLEGE DISTRICT
Owner/operator address:	EL MONTE RD ATTN: KEVIN MCELRO Y, V C
	LOS ALTOS HILL, CA 94020
Owner/operator country:	Not reported
Owner/operator telephone:	650-949-6201
Owner/operator email:	Not reported
Owner/operator fax:	Not reported
Owner/operator extension:	Not reported
Legal status:	State
Owner/Operator Type:	Owner
Owner/Op start date:	1967-01-01 00:00:00.
Owner/Op end date:	Not reported

Owner/operator name:	JOHNSON WILLIAM C
Owner/operator address:	NOT REQUIRED
	NOT REQUIRED, ME 99999
Owner/operator country:	Not reported
Owner/operator telephone:	415-555-1212
Owner/operator email:	Not reported
Owner/operator fax:	Not reported
Owner/operator extension:	Not reported
Legal status:	District
Owner/Operator Type:	Owner
Owner/Op start date:	Not reported
Owner/Op end date:	Not reported

Owner/operator name:	NOT REQUIRED
Owner/operator address:	NOT REQUIRED
	NOT REQUIRED, ME 99999
Owner/operator country:	Not reported
Owner/operator telephone:	415-555-1212
Owner/operator email:	Not reported
Owner/operator fax:	Not reported
Owner/operator extension:	Not reported
Legal status:	District
Owner/Operator Type:	Operator
Owner/Op start date:	Not reported
Owner/Op end date:	Not reported

Handler Activities Summary:

U.S. importer of hazardous waste:	No
Mixed waste (haz. and radioactive):	No

DE ANZA COMMUNITY COLLEGE (Continued) **1000409520**

Recycler of hazardous waste:	No
Transporter of hazardous waste:	No
Treater, storer or disposer of HW:	No
Underground injection activity:	No
On-site burner exemption:	No
Furnace exemption:	No
Used oil fuel burner:	No
Used oil processor:	No
User oil refiner:	No
Used oil fuel marketer to burner:	No
Used oil Specification marketer:	No
Used oil transfer facility:	No
Used oil transporter:	No

Historical Generators:

Date form received by agency: 2005-12-21 00:00:00.0
Site name: DE ANZA COLLEGE
Classification: Large Quantity Generator

Date form received by agency: 2000-10-12 00:00:00.0
Site name: DE ANZA COLLEGE
Classification: Large Quantity Generator

Date form received by agency: 1999-03-04 00:00:00.0
Site name: DE ANZA COLLEGE
Classification: Large Quantity Generator

Date form received by agency: 1996-02-23 00:00:00.0
Site name: DE ANZA COLLEGE
Classification: Large Quantity Generator

Date form received by agency: 1994-03-31 00:00:00.0
Site name: DE ANZA COLLEGE
Classification: Large Quantity Generator

Date form received by agency: 1991-07-09 00:00:00.0
Site name: FOOTHILL DE ANZA COMMUNITY COLLEGE
Classification: Small Quantity Generator

Date form received by agency: 1990-04-10 00:00:00.0
Site name: FOOTHILL DE ANZA COMMUNITY COLLEGE
Classification: Large Quantity Generator

Hazardous Waste Summary:

. Waste code: D001
. Waste name: IGNITABLE WASTE

. Waste code: D002
. Waste name: CORROSIVE WASTE

. Waste code: D003
. Waste name: REACTIVE WASTE

. Waste code: D004
. Waste name: ARSENIC

DE ANZA COMMUNITY COLLEGE (Continued) **1000409520**

. Waste code: D005
. Waste name: BARIUM

. Waste code: D006
. Waste name: CADMIUM

. Waste code: D007
. Waste name: CHROMIUM

. Waste code: D008
. Waste name: LEAD

. Waste code: D009
. Waste name: MERCURY

. Waste code: D010
. Waste name: SELENIUM

. Waste code: D011
. Waste name: SILVER

. Waste code: D022
. Waste name: CHLOROFORM

. Waste code: D023
. Waste name: O-CRESOL

. Waste code: F001
. Waste name: THE FOLLOWING SPENT HALOGENATED SOLVENTS USED IN DEGREASING: TETRACHLOROETHYLENE, TRICHLORETHYLENE, METHYLENE CHLORIDE, 1,1,1-TRICHLOROETHANE, CARBON TETRACHLORIDE AND CHLORINATED FLUOROCARBONS; ALL SPENT SOLVENT MIXTURES/BLENDS USED IN DEGREASING CONTAINING, BEFORE USE, A TOTAL OF TEN PERCENT OR MORE (BY VOLUME) OF ONE OR MORE OF THE ABOVE HALOGENATED SOLVENTS OR THOSE SOLVENTS LISTED IN F002, F004, AND F005; AND STILL BOTTOMS FROM THE RECOVERY OF THESE SPENT SOLVENTS AND SPENT SOLVENT MIXTURES.

. Waste code: F002
. Waste name: THE FOLLOWING SPENT HALOGENATED SOLVENTS: TETRACHLOROETHYLENE, METHYLENE CHLORIDE, TRICHLOROETHYLENE, 1,1,1-TRICHLOROETHANE, CHLOROBENZENE, 1,1,2-TRICHLORO-1,2,2-TRIFLUOROETHANE, ORTHO-DICHLOROBENZENE, TRICHLOROFLUOROMETHANE, AND 1,1,2, TRICHLOROETHANE; ALL SPENT SOLVENT MIXTURES/BLENDS CONTAINING, BEFORE USE, A TOTAL OF TEN PERCENT OR MORE (BY VOLUME) OF ONE OR MORE OF THE ABOVE HALOGENATED SOLVENTS OR THOSE SOLVENTS LISTED IN F001, F004, AND F005; AND STILL BOTTOMS FROM THE RECOVERY OF THESE SPENT SOLVENTS AND SPENT SOLVENT MIXTURES.

. Waste code: F003
. Waste name: THE FOLLOWING SPENT NONHALOGENATED SOLVENTS: XYLENE, ACETONE, ETHYL ACETATE, ETHYL BENZENE, ETHYL ETHER, METHYL ISOBUTYL KETONE, N-BUTYL ALCOHOL, CYCLOHEXANONE, AND METHANOL; ALL SPENT SOLVENT MIXTURES/BLENDS CONTAINING, BEFORE USE, ONLY THE ABOVE SPENT NONHALOGENATED SOLVENTS; AND ALL SPENT SOLVENT MIXTURES/BLENDS CONTAINING, BEFORE USE, ONE OR MORE OF THE ABOVE NONHALOGENATED SOLVENTS, AND A TOTAL OF TEN PERCENT OR MORE (BY VOLUME) OF ONE OR MORE OF THOSE SOLVENTS LISTED IN F001, F002, F004, AND F005; AND STILL

DE ANZA COMMUNITY COLLEGE (Continued) **1000409520**

BOTTOMS FROM THE RECOVERY OF THESE SPENT SOLVENTS AND SPENT SOLVENT MIXTURES.

. Waste code: F004
. Waste name: THE FOLLOWING SPENT NONHALOGENATED SOLVENTS: CRESOLS, CRESYLIC ACID, AND NITROBENZENE; AND THE STILL BOTTOMS FROM THE RECOVERY OF THESE SOLVENTS; ALL SPENT SOLVENT MIXTURES/BLENDS CONTAINING, BEFORE USE, A TOTAL OF TEN PERCENT OR MORE (BY VOLUME) OF ONE OR MORE OF THE ABOVE NONHALOGENATED SOLVENTS OR THOSE SOLVENTS LISTED IN F001, F002, AND F005; AND STILL BOTTOMS FROM THE RECOVERY OF THESE SPENT SOLVENTS AND SPENT SOLVENT MIXTURES.

. Waste code: F005
. Waste name: THE FOLLOWING SPENT NONHALOGENATED SOLVENTS: TOLUENE, METHYL ETHYL KETONE, CARBON DISULFIDE, ISOBUTANOL, PYRIDINE, BENZENE, 2-ETHOXYETHANOL, AND 2-NITROPROPANE; ALL SPENT SOLVENT MIXTURES/BLENDS CONTAINING, BEFORE USE, A TOTAL OF TEN PERCENT OR MORE (BY VOLUME) OF ONE OR MORE OF THE ABOVE NONHALOGENATED SOLVENTS OR THOSE SOLVENTS LISTED IN F001, F002, OR F004; AND STILL BOTTOMS FROM THE RECOVERY OF THESE SPENT SOLVENTS AND SPENT SOLVENT MIXTURES.

Facility Has Received Notices of Violations:

Regulation violated: Not reported
Area of violation: Generators - General
Date violation determined: 2010-02-16 17:22:37.0
Date achieved compliance: 2009-07-05 00:00:00.0
Violation lead agency: State
Enforcement action: WRITTEN INFORMAL
Enforcement action date: 2009-06-05 00:00:00.0
Enf. disposition status: Not reported
Enf. disp. status date: Not reported
Enforcement lead agency: State
Proposed penalty amount: Not reported
Final penalty amount: Not reported
Paid penalty amount: Not reported

Regulation violated: Not reported
Area of violation: Generators - General
Date violation determined: 2007-06-13 00:00:00.0
Date achieved compliance: Not reported
Violation lead agency: State
Enforcement action: Not reported
Enforcement action date: Not reported
Enf. disposition status: Not reported
Enf. disp. status date: Not reported
Enforcement lead agency: Not reported
Proposed penalty amount: Not reported
Final penalty amount: Not reported
Paid penalty amount: Not reported

Evaluation Action Summary:

Evaluation date: 2009-06-05 00:00:00.0
Evaluation: COMPLIANCE EVALUATION INSPECTION ON-SITE
Area of violation: Generators - General
Date achieved compliance: 2009-07-05 00:00:00.0
Evaluation lead agency: State

DE ANZA COMMUNITY COLLEGE (Continued) **1000409520**

Evaluation date: 2006-06-21 00:00:00.0
Evaluation: COMPLIANCE EVALUATION INSPECTION ON-SITE
Area of violation: Generators - General
Date achieved compliance: Not reported
Evaluation lead agency: Local

AST:
Name: DE ANZA COLLEGE
Address: 21250 STEVENS CREEK BLVD
City/Zip: CUPERTINO,95014
Certified Unified Program Agencies: Not reported
Owner: Kevin McElroy
Total Gallons: Not reported
CERSID: 10199950
Facility ID: Not reported
Business Name: Foothill - De Anza Community College District
Phone: 650-949-6150
Fax: 650-948-5194
Mailing Address: 12345 El Monte Road
Mailing Address City: Los Altos Hills
Mailing Address State: CA
Mailing Address Zip Code: 94022
Operator Name: Steve Kitchen
Operator Phone: 650-949-6150
Owner Phone: 650-949-6201
Owner Mail Address: 12345 S. El Monte Rd.
Owner State: CA
Owner Zip Code: 94022
Owner Country: United States
Property Owner Name: Kevin Mc Elroy
Property Owner Phone: 650-949-6201
Property Owner Mailing Address: 12345 El Monte Road
Property Owner City: Los Altos Hills
Property Owner Stat : CA
Property Owner Zip Code: 94022
Property Owner Country: United States
EPAID: CAD 982 029

FINDS:
Registry ID: 110000887461

Click Here:

Environmental Interest/Information System:
AIR EMISSIONS CLASSIFICATION UNKNOWN
California Hazardous Waste Tracking System - Datamart (HWTS-DATAMART) provides California with information on hazardous waste shipments for generators, transporters, and treatment, storage, and disposal facilities.
RCRAInfo is a national information system that supports the Resource Conservation and Recovery Act (RCRA) program through the tracking of events and activities related to facilities that generate, transport, and treat, store, or dispose of hazardous waste. RCRAInfo allows RCRA program staff to track the notification, permit, compliance, and corrective action activities required under RCRA.
STATE MASTER
HAZARDOUS WASTE BIENNIAL REPORTER

DE ANZA COMMUNITY COLLEGE (Continued) **1000409520**

Click this hyperlink while viewing on your computer to access additional FINDS: detail in the EDR Site Report.

ECHO:

Envid:	1000409520
Registry ID:	110000887461
DFR URL:	http://echo.epa.gov/detailed-facility-report?fid=110000887461
Name:	DE ANZA COLLEGE
Address:	21250 STEVENS CREEK BLVD.
City,State,Zip:	CUPERTINO, CA 95014

CORTESE:

Name:	DE ANZA COLLEGE
Address:	21250 STEVENS CREEK BLVD
City,State,Zip:	CUPERTINO, CA 95014
Region:	CORTESE
Envirostor Id:	Not reported
Global ID:	T0608501336
Site/Facility Type:	LUST CLEANUP SITE
Cleanup Status:	COMPLETED - CASE CLOSED
Status Date:	Not reported
Site Code:	Not reported
Latitude:	Not reported
Longitude:	Not reported
Owner:	Not reported
Enf Type:	Not reported
Swat R:	Not reported
Flag:	active
Order No:	Not reported
Waste Discharge System No:	Not reported
Effective Date:	Not reported
Region 2:	Not reported
WID Id:	Not reported
Solid Waste Id No:	Not reported
Waste Management Uit Name:	Not reported
File Name:	Active Open

HAZNET:

Name:	DE ANZA COLLEGE
Address:	21250 STEVENS CREEK BLVD
Address 2:	Not reported
City,State,Zip:	CUPERTINO, CA 950140000
Contact:	KAREN LAURICELLA
Telephone:	6509496146
Mailing Name:	Not reported
Mailing Address:	12345 EL MONTE RD
Year:	2017
Gepaid:	CAD982029837
TSD EPA ID:	CAD980675276
CA Waste Code:	123 - Unspecified alkaline solution
Disposal Method:	H141 - Storage, Bulking, And/Or Transfer Off Site--No Treatment/Reovery (H010-H129) Or (H131-H135)
Tons:	0.2085
Year:	2017

DE ANZA COMMUNITY COLLEGE (Continued) **1000409520**

Gepaid:	CAD982029837
TSD EPA ID:	CAD059494310
CA Waste Code:	181 - Other inorganic solid waste
Disposal Method:	H141 - Storage, Bulking, And/Or Transfer Off Site--No Treatment/Reovery (H010-H129) Or (H131-H135)
Tons:	0.096
Year:	2017
Gepaid:	CAD982029837
TSD EPA ID:	CAD059494310
CA Waste Code:	141 - Off-specification, aged or surplus inorganics
Disposal Method:	H141 - Storage, Bulking, And/Or Transfer Off Site--No Treatment/Reovery (H010-H129) Or (H131-H135)
Tons:	0.103
Year:	2017
Gepaid:	CAD982029837
TSD EPA ID:	CAD044429835
CA Waste Code:	223 - Unspecified oil-containing waste
Disposal Method:	H141 - Storage, Bulking, And/Or Transfer Off Site--No Treatment/Reovery (H010-H129) Or (H131-H135)
Tons:	0.3235
Year:	2017
Gepaid:	CAD982029837
TSD EPA ID:	CAD980675276
CA Waste Code:	123 - Unspecified alkaline solution
Disposal Method:	H132 - Landfill Or Surface Impoundment That Will Be Closed As Landfill(To Include On-Site Treatment And/Or Stabilization)
Tons:	0.417
Year:	2017
Gepaid:	CAD982029837
TSD EPA ID:	CAD059494310
CA Waste Code:	551 - Laboratory waste chemicals
Disposal Method:	H141 - Storage, Bulking, And/Or Transfer Off Site--No Treatment/Reovery (H010-H129) Or (H131-H135)
Tons:	2.8735
Year:	2017
Gepaid:	CAD982029837
TSD EPA ID:	CAD059494310
CA Waste Code:	343 - Unspecified organic liquid mixture
Disposal Method:	H141 - Storage, Bulking, And/Or Transfer Off Site--No Treatment/Reovery (H010-H129) Or (H131-H135)
Tons:	0.0955
Year:	2017
Gepaid:	CAD982029837
TSD EPA ID:	AZD049318009
CA Waste Code:	141 - Off-specification, aged or surplus inorganics
Disposal Method:	H141 - Storage, Bulking, And/Or Transfer Off Site--No Treatment/Reovery (H010-H129) Or (H131-H135)
Tons:	0.002
Year:	2017
Gepaid:	CAD982029837

DE ANZA COMMUNITY COLLEGE (Continued) **1000409520**

TSD EPA ID:	CAD044429835
CA Waste Code:	221 - Waste oil and mixed oil
Disposal Method:	H141 - Storage, Bulking, And/Or Transfer Off Site--No Treatment/Reovery (H010-H129) Or (H131-H135)
Tons:	1.643
Year:	2017
Gepaid:	CAD982029837
TSD EPA ID:	CAD980887418
CA Waste Code:	222 - Oil/water separation sludge
Disposal Method:	H141 - Storage, Bulking, And/Or Transfer Off Site--No Treatment/Reovery (H010-H129) Or (H131-H135)
Tons:	3.753

Click this hyperlink while viewing on your computer to access
565 additional CA HAZNET: record(s) in the EDR Site Report.

Additional Info:

Year:	2012
Gen EPA ID:	CAD982029837
Shipment Date:	20121220
Creation Date:	2/18/2013 22:15:20
Receipt Date:	20121220
Manifest ID:	010829594JJK
Trans EPA ID:	CAD982413262
Trans Name:	EVERGREEN ENVIRONMENTAL SERVICES
Trans 2 EPA ID:	Not reported
Trans 2 Name:	Not reported
TSDF EPA ID:	CAD980887418
Trans Name:	EVERGREEN OIL INC
TSDF Alt EPA ID:	Not reported
TSDF Alt Name:	Not reported
CA Waste Code:	223 - Unspecified oil-containing waste
RCRA Code:	Not reported
Disposal Method:	H141 - Storage, Bulking, And/Or Transfer Off Site--No Treatment/Reovery (H010-H129) Or (H131-H135)
Quantity Tons:	4.8789
Waste Quantity:	1170
Quantity Unit:	G
Additional Code 1:	Not reported
Additional Code 2:	Not reported
Additional Code 3:	Not reported
Additional Code 4:	Not reported
Additional Code 5:	Not reported
Shipment Date:	20121219
Creation Date:	Not reported
Receipt Date:	Not reported
Manifest ID:	001172573FLE
Trans EPA ID:	MAD039322250
Trans Name:	CLEAN HARBORS ENVIRONMENTAL SERVICES INC
Trans 2 EPA ID:	MAD039322250
Trans 2 Name:	CLEAN HARBORS
TSDF EPA ID:	CAD059494310
Trans Name:	CLEAN HARBORS SAN JOSE LLC

DE ANZA COMMUNITY COLLEGE (Continued) **1000409520**

TSDF Alt EPA ID:	Not reported
TSDF Alt Name:	Not reported
CA Waste Code:	352 - Other organic solids
RCRA Code:	Not reported
Disposal Method:	H141 - Storage, Bulking, And/Or Transfer Off Site--No Treatment/Reovery (H010-H129) Or (H131-H135)
Quantity Tons:	0.0225
Waste Quantity:	45
Quantity Unit:	P
Additional Code 1:	Not reported
Additional Code 2:	Not reported
Additional Code 3:	Not reported
Additional Code 4:	Not reported
Additional Code 5:	Not reported
Shipment Date:	20121219
Creation Date:	Not reported
Receipt Date:	Not reported
Manifest ID:	001172573FLE
Trans EPA ID:	MAD039322250
Trans Name:	CLEAN HARBORS ENVIRONMENTAL SERVICES INC
Trans 2 EPA ID:	MAD039322250
Trans 2 Name:	CLEAN HARBORS
TSDF EPA ID:	CAD059494310
Trans Name:	CLEAN HARBORS SAN JOSE LLC
TSDF Alt EPA ID:	Not reported
TSDF Alt Name:	Not reported
CA Waste Code:	551 - Laboratory waste chemicals 561 Detergent and soap
RCRA Code:	D007
Disposal Method:	H141 - Storage, Bulking, And/Or Transfer Off Site--No Treatment/Reovery (H010-H129) Or (H131-H135)
Quantity Tons:	0.1405
Waste Quantity:	281
Quantity Unit:	P
Additional Code 1:	D005
Additional Code 2:	D002
Additional Code 3:	Not reported
Additional Code 4:	Not reported
Additional Code 5:	Not reported
Shipment Date:	20121219
Creation Date:	Not reported
Receipt Date:	Not reported
Manifest ID:	001172573FLE
Trans EPA ID:	MAD039322250
Trans Name:	CLEAN HARBORS ENVIRONMENTAL SERVICES INC
Trans 2 EPA ID:	MAD039322250
Trans 2 Name:	CLEAN HARBORS
TSDF EPA ID:	CAD059494310
Trans Name:	CLEAN HARBORS SAN JOSE LLC
TSDF Alt EPA ID:	Not reported
TSDF Alt Name:	Not reported
CA Waste Code:	551 - Laboratory waste chemicals 561 Detergent and soap
RCRA Code:	D002
Disposal Method:	H135 - Discharge To Sewer/Potw Or Npdes(With Prior Storage--With Or Without Treatment)
Quantity Tons:	0.131

DE ANZA COMMUNITY COLLEGE (Continued) **1000409520**

Waste Quantity:	262
Quantity Unit:	P
Additional Code 1:	Not reported
Additional Code 2:	Not reported
Additional Code 3:	Not reported
Additional Code 4:	Not reported
Additional Code 5:	Not reported
Shipment Date:	20121219
Creation Date:	3/21/2013 22:15:06
Receipt Date:	20121226
Manifest ID:	001172573FLE
Trans EPA ID:	MAD039322250
Trans Name:	CLEAN HARBORS ENVIRONMENTAL SERVICES INC
Trans 2 EPA ID:	MAD039322250
Trans 2 Name:	CLEAN HARBORS
TSDF EPA ID:	CAD059494310
Trans Name:	CLEAN HARBORS SAN JOSE LLC
TSDF Alt EPA ID:	Not reported
TSDF Alt Name:	Not reported
CA Waste Code:	551 - Laboratory waste chemicals 561 Detergent and soap
RCRA Code:	Not reported
Disposal Method:	H141 - Storage, Bulking, And/Or Transfer Off Site--No Treatment/Reovery (H010-H129) Or (H131-H135)
Quantity Tons:	0.007
Waste Quantity:	14
Quantity Unit:	P
Additional Code 1:	Not reported
Additional Code 2:	Not reported
Additional Code 3:	Not reported
Additional Code 4:	Not reported
Additional Code 5:	Not reported
Shipment Date:	20121219
Creation Date:	3/21/2013 22:15:06
Receipt Date:	20121226
Manifest ID:	001172573FLE
Trans EPA ID:	MAD039322250
Trans Name:	CLEAN HARBORS ENVIRONMENTAL SERVICES INC
Trans 2 EPA ID:	MAD039322250
Trans 2 Name:	CLEAN HARBORS
TSDF EPA ID:	CAD059494310
Trans Name:	CLEAN HARBORS SAN JOSE LLC
TSDF Alt EPA ID:	Not reported
TSDF Alt Name:	Not reported
CA Waste Code:	551 - Laboratory waste chemicals 561 Detergent and soap
RCRA Code:	F002
Disposal Method:	H141 - Storage, Bulking, And/Or Transfer Off Site--No Treatment/Reovery (H010-H129) Or (H131-H135)
Quantity Tons:	0.0815
Waste Quantity:	163
Quantity Unit:	P
Additional Code 1:	D007
Additional Code 2:	Not reported
Additional Code 3:	Not reported
Additional Code 4:	Not reported
Additional Code 5:	Not reported

DE ANZA COMMUNITY COLLEGE (Continued) **1000409520**

Shipment Date:	20121219
Creation Date:	3/21/2013 22:15:06
Receipt Date:	20121226
Manifest ID:	001172573FLE
Trans EPA ID:	MAD039322250
Trans Name:	CLEAN HARBORS ENVIRONMENTAL SERVICES INC
Trans 2 EPA ID:	MAD039322250
Trans 2 Name:	CLEAN HARBORS
TSDF EPA ID:	CAD059494310
Trans Name:	CLEAN HARBORS SAN JOSE LLC
TSDF Alt EPA ID:	Not reported
TSDF Alt Name:	Not reported
CA Waste Code:	343 - Unspecified organic liquid mixture
RCRA Code:	F003
Disposal Method:	H141 - Storage, Bulking, And/Or Transfer Off Site--No Treatment/Reovery (H010-H129) Or (H131-H135)
Quantity Tons:	0.226
Waste Quantity:	452
Quantity Unit:	P
Additional Code 1:	Not reported
Additional Code 2:	Not reported
Additional Code 3:	Not reported
Additional Code 4:	Not reported
Additional Code 5:	Not reported

Shipment Date:	20121219
Creation Date:	3/21/2013 22:15:06
Receipt Date:	20121226
Manifest ID:	001172573FLE
Trans EPA ID:	MAD039322250
Trans Name:	CLEAN HARBORS ENVIRONMENTAL SERVICES INC
Trans 2 EPA ID:	MAD039322250
Trans 2 Name:	CLEAN HARBORS
TSDF EPA ID:	CAD059494310
Trans Name:	CLEAN HARBORS SAN JOSE LLC
TSDF Alt EPA ID:	Not reported
TSDF Alt Name:	Not reported
CA Waste Code:	551 - Laboratory waste chemicals 561 Detergent and soap
RCRA Code:	D001
Disposal Method:	H141 - Storage, Bulking, And/Or Transfer Off Site--No Treatment/Reovery (H010-H129) Or (H131-H135)
Quantity Tons:	0.0325
Waste Quantity:	65
Quantity Unit:	P
Additional Code 1:	Not reported
Additional Code 2:	Not reported
Additional Code 3:	Not reported
Additional Code 4:	Not reported
Additional Code 5:	Not reported

Shipment Date:	20121217
Creation Date:	2/18/2013 22:15:20
Receipt Date:	20121218
Manifest ID:	007036090JJK
Trans EPA ID:	CAD982413262
Trans Name:	EVERGREEN ENVIRONMENTAL SERVICES
Trans 2 EPA ID:	Not reported

DE ANZA COMMUNITY COLLEGE (Continued) **1000409520**

Trans 2 Name:	Not reported
TSDF EPA ID:	CAD980887418
Trans Name:	EVERGREEN OIL INC
TSDF Alt EPA ID:	Not reported
TSDF Alt Name:	Not reported
CA Waste Code:	133 - Aqueous solution with 10% or more total organic residues
RCRA Code:	Not reported
Disposal Method:	H141 - Storage, Bulking, And/Or Transfer Off Site--No Treatment/Reovery (H010-H129) Or (H131-H135)
Quantity Tons:	0.1668
Waste Quantity:	40
Quantity Unit:	G
Additional Code 1:	Not reported
Additional Code 2:	Not reported
Additional Code 3:	Not reported
Additional Code 4:	Not reported
Additional Code 5:	Not reported
Shipment Date:	20121217
Creation Date:	2/18/2013 22:15:20
Receipt Date:	20121218
Manifest ID:	007036090JJK
Trans EPA ID:	CAD982413262
Trans Name:	EVERGREEN ENVIRONMENTAL SERVICES
Trans 2 EPA ID:	Not reported
Trans 2 Name:	Not reported
TSDF EPA ID:	CAD980887418
Trans Name:	EVERGREEN OIL INC
TSDF Alt EPA ID:	Not reported
TSDF Alt Name:	Not reported
CA Waste Code:	221 - Waste oil and mixed oil
RCRA Code:	Not reported
Disposal Method:	H141 - Storage, Bulking, And/Or Transfer Off Site--No Treatment/Reovery (H010-H129) Or (H131-H135)
Quantity Tons:	0.114
Waste Quantity:	30
Quantity Unit:	G
Additional Code 1:	Not reported
Additional Code 2:	Not reported
Additional Code 3:	Not reported
Additional Code 4:	Not reported
Additional Code 5:	Not reported

Additional Info:

Year:	1998
Gen EPA ID:	CAD982029837
Shipment Date:	19981214
Creation Date:	1/28/1999 0:00:00
Receipt Date:	19981215
Manifest ID:	98839603
Trans EPA ID:	CAD981694664
Trans Name:	Not reported
Trans 2 EPA ID:	Not reported
Trans 2 Name:	Not reported
TSDF EPA ID:	CAD009452657
Trans Name:	Not reported

DE ANZA COMMUNITY COLLEGE (Continued) **1000409520**

TSDF Alt EPA ID:	Not reported
TSDF Alt Name:	Not reported
CA Waste Code:	343 - Unspecified organic liquid mixture
RCRA Code:	Not reported
Disposal Method:	R01 - Recycler
Quantity Tons:	0.17
Waste Quantity:	50
Quantity Unit:	G
Additional Code 1:	Not reported
Additional Code 2:	Not reported
Additional Code 3:	Not reported
Additional Code 4:	Not reported
Additional Code 5:	Not reported
Shipment Date:	19981214
Creation Date:	2/8/1999 0:00:00
Receipt Date:	19981222
Manifest ID:	98522769
Trans EPA ID:	CAD982417255
Trans Name:	Not reported
Trans 2 EPA ID:	Not reported
Trans 2 Name:	Not reported
TSDF EPA ID:	CAD099452708
Trans Name:	Not reported
TSDF Alt EPA ID:	Not reported
TSDF Alt Name:	Not reported
CA Waste Code:	223 - Unspecified oil-containing waste
RCRA Code:	Not reported
Disposal Method:	R01 - Recycler
Quantity Tons:	1.668
Waste Quantity:	400
Quantity Unit:	G
Additional Code 1:	Not reported
Additional Code 2:	Not reported
Additional Code 3:	Not reported
Additional Code 4:	Not reported
Additional Code 5:	Not reported
Shipment Date:	19981209
Creation Date:	2/2/1999 0:00:00
Receipt Date:	19981210
Manifest ID:	98479707
Trans EPA ID:	CAL000121946
Trans Name:	Not reported
Trans 2 EPA ID:	Not reported
Trans 2 Name:	Not reported
TSDF EPA ID:	CAL000121946
Trans Name:	Not reported
TSDF Alt EPA ID:	Not reported
TSDF Alt Name:	Not reported
CA Waste Code:	541 - Photochemicals / photo processing waste
RCRA Code:	D011
Disposal Method:	R01 - Recycler
Quantity Tons:	0.0417
Waste Quantity:	10
Quantity Unit:	G
Additional Code 1:	Not reported

DE ANZA COMMUNITY COLLEGE (Continued) **1000409520**

Additional Code 2:	Not reported
Additional Code 3:	Not reported
Additional Code 4:	Not reported
Additional Code 5:	Not reported
Shipment Date:	19981202
Creation Date:	1/28/1999 0:00:00
Receipt Date:	19981203
Manifest ID:	98486546
Trans EPA ID:	CAL000121946
Trans Name:	Not reported
Trans 2 EPA ID:	Not reported
Trans 2 Name:	Not reported
TSDF EPA ID:	CAL000121946
Trans Name:	Not reported
TSDF Alt EPA ID:	Not reported
TSDF Alt Name:	Not reported
CA Waste Code:	541 - Photochemicals / photo processing waste
RCRA Code:	D011
Disposal Method:	R01 - Recycler
Quantity Tons:	0.0625
Waste Quantity:	15
Quantity Unit:	G
Additional Code 1:	Not reported
Additional Code 2:	Not reported
Additional Code 3:	Not reported
Additional Code 4:	Not reported
Additional Code 5:	Not reported
Shipment Date:	19981119
Creation Date:	1/28/1999 0:00:00
Receipt Date:	19981120
Manifest ID:	98486469
Trans EPA ID:	CAL000121946
Trans Name:	Not reported
Trans 2 EPA ID:	Not reported
Trans 2 Name:	Not reported
TSDF EPA ID:	CAL000121946
Trans Name:	Not reported
TSDF Alt EPA ID:	CAL000121946
TSDF Alt Name:	Not reported
CA Waste Code:	541 - Photochemicals / photo processing waste
RCRA Code:	D011
Disposal Method:	R01 - Recycler
Quantity Tons:	0.1668
Waste Quantity:	40
Quantity Unit:	G
Additional Code 1:	Not reported
Additional Code 2:	Not reported
Additional Code 3:	Not reported
Additional Code 4:	Not reported
Additional Code 5:	Not reported
Shipment Date:	19981112
Creation Date:	1/5/1999 0:00:00
Receipt Date:	19981113
Manifest ID:	98486787

DE ANZA COMMUNITY COLLEGE (Continued) **1000409520**

Trans EPA ID:	CAL000121946
Trans Name:	Not reported
Trans 2 EPA ID:	Not reported
Trans 2 Name:	Not reported
TSDF EPA ID:	CAL000121946
Trans Name:	Not reported
TSDF Alt EPA ID:	CAL000121946
TSDF Alt Name:	Not reported
CA Waste Code:	541 - Photochemicals / photo processing waste
RCRA Code:	D011
Disposal Method:	R01 - Recycler
Quantity Tons:	0.0417
Waste Quantity:	10
Quantity Unit:	G
Additional Code 1:	Not reported
Additional Code 2:	Not reported
Additional Code 3:	Not reported
Additional Code 4:	Not reported
Additional Code 5:	Not reported
Shipment Date:	19981029
Creation Date:	1/5/1999 0:00:00
Receipt Date:	19981030
Manifest ID:	98486642
Trans EPA ID:	CAL000121946
Trans Name:	Not reported
Trans 2 EPA ID:	Not reported
Trans 2 Name:	Not reported
TSDF EPA ID:	CAL000121946
Trans Name:	Not reported
TSDF Alt EPA ID:	CAL000121946
TSDF Alt Name:	Not reported
CA Waste Code:	541 - Photochemicals / photo processing waste
RCRA Code:	D011
Disposal Method:	R01 - Recycler
Quantity Tons:	0.0417
Waste Quantity:	10
Quantity Unit:	G
Additional Code 1:	Not reported
Additional Code 2:	Not reported
Additional Code 3:	Not reported
Additional Code 4:	Not reported
Additional Code 5:	Not reported
Shipment Date:	19981022
Creation Date:	12/10/1998 0:00:00
Receipt Date:	19981023
Manifest ID:	98486580
Trans EPA ID:	CAL000121946
Trans Name:	Not reported
Trans 2 EPA ID:	Not reported
Trans 2 Name:	Not reported
TSDF EPA ID:	CAL000121946
Trans Name:	Not reported
TSDF Alt EPA ID:	CAL000121946
TSDF Alt Name:	Not reported
CA Waste Code:	541 - Photochemicals / photo processing waste

DE ANZA COMMUNITY COLLEGE (Continued) **1000409520**

RCRA Code:	D011
Disposal Method:	R01 - Recycler
Quantity Tons:	0.0166
Waste Quantity:	4
Quantity Unit:	G
Additional Code 1:	Not reported
Additional Code 2:	Not reported
Additional Code 3:	Not reported
Additional Code 4:	Not reported
Additional Code 5:	Not reported
Shipment Date:	19981015
Creation Date:	12/10/1998 0:00:00
Receipt Date:	19981016
Manifest ID:	98581516
Trans EPA ID:	CAL000121946
Trans Name:	Not reported
Trans 2 EPA ID:	Not reported
Trans 2 Name:	Not reported
TSDF EPA ID:	CAL000121946
Trans Name:	Not reported
TSDF Alt EPA ID:	CAL000121946
TSDF Alt Name:	Not reported
CA Waste Code:	541 - Photochemicals / photo processing waste
RCRA Code:	D011
Disposal Method:	R01 - Recycler
Quantity Tons:	0.0208
Waste Quantity:	5
Quantity Unit:	G
Additional Code 1:	Not reported
Additional Code 2:	Not reported
Additional Code 3:	Not reported
Additional Code 4:	Not reported
Additional Code 5:	Not reported
Shipment Date:	19981006
Creation Date:	12/7/1998 0:00:00
Receipt Date:	19981007
Manifest ID:	98581433
Trans EPA ID:	CAL000121946
Trans Name:	Not reported
Trans 2 EPA ID:	Not reported
Trans 2 Name:	Not reported
TSDF EPA ID:	CAL000121946
Trans Name:	Not reported
TSDF Alt EPA ID:	CAL000121946
TSDF Alt Name:	Not reported
CA Waste Code:	541 - Photochemicals / photo processing waste
RCRA Code:	D011
Disposal Method:	R01 - Recycler
Quantity Tons:	0.0208
Waste Quantity:	5
Quantity Unit:	G
Additional Code 1:	Not reported
Additional Code 2:	Not reported
Additional Code 3:	Not reported
Additional Code 4:	Not reported

DE ANZA COMMUNITY COLLEGE (Continued) **1000409520**

Additional Code 5: Not reported

Additional Info:

Year:	2008
Gen EPA ID:	CAD982029837
Shipment Date:	20081223
Creation Date:	2/4/2009 18:30:27
Receipt Date:	20081223
Manifest ID:	004010336JJK
Trans EPA ID:	CAD982413262
Trans Name:	EVERGREEN ENVIRONMENTAL SERVICES
Trans 2 EPA ID:	Not reported
Trans 2 Name:	Not reported
TSDF EPA ID:	CAD980887418
Trans Name:	EVERGREEN OIL INC
TSDF Alt EPA ID:	Not reported
TSDF Alt Name:	Not reported
CA Waste Code:	221 - Waste oil and mixed oil
RCRA Code:	Not reported
Disposal Method:	H135 - Discharge To Sewer/Potw Or Npdes(With Prior Storage--With Or Without Treatment)
Quantity Tons:	4.484
Waste Quantity:	1180
Quantity Unit:	G
Additional Code 1:	Not reported
Additional Code 2:	Not reported
Additional Code 3:	Not reported
Additional Code 4:	Not reported
Additional Code 5:	Not reported
Shipment Date:	20081210
Creation Date:	Not reported
Receipt Date:	Not reported
Manifest ID:	002075195FLE
Trans EPA ID:	MAD039322250
Trans Name:	CLEAN HARBORS ENVIRONMENTAL SERVICES INC
Trans 2 EPA ID:	Not reported
Trans 2 Name:	Not reported
TSDF EPA ID:	CAD059494310
Trans Name:	CLEAN HARBORS SAN JOSE LLC
TSDF Alt EPA ID:	Not reported
TSDF Alt Name:	Not reported
CA Waste Code:	541 - Photochemicals / photo processing waste
RCRA Code:	D011
Disposal Method:	H141 - Storage, Bulking, And/Or Transfer Off Site--No Treatment/Reovery (H010-H129) Or (H131-H135)
Quantity Tons:	0.12
Waste Quantity:	240
Quantity Unit:	P
Additional Code 1:	Not reported
Additional Code 2:	Not reported
Additional Code 3:	Not reported
Additional Code 4:	Not reported
Additional Code 5:	Not reported
Shipment Date:	20081210

DE ANZA COMMUNITY COLLEGE (Continued) **1000409520**

Creation Date:	3/31/2009 18:30:08
Receipt Date:	20081213
Manifest ID:	002075195FLE
Trans EPA ID:	MAD039322250
Trans Name:	CLEAN HARBORS ENVIRONMENTAL SERVICES INC
Trans 2 EPA ID:	Not reported
Trans 2 Name:	Not reported
TSDF EPA ID:	CAD059494310
Trans Name:	CLEAN HARBORS SAN JOSE LLC
TSDF Alt EPA ID:	Not reported
TSDF Alt Name:	Not reported
CA Waste Code:	551 - Laboratory waste chemicals 561 Detergent and soap
RCRA Code:	F003
Disposal Method:	H141 - Storage, Bulking, And/Or Transfer Off Site--No Treatment/Reovery (H010-H129) Or (H131-H135)
Quantity Tons:	0.015
Waste Quantity:	30
Quantity Unit:	P
Additional Code 1:	D001
Additional Code 2:	Not reported
Additional Code 3:	Not reported
Additional Code 4:	Not reported
Additional Code 5:	Not reported
Shipment Date:	20081210
Creation Date:	Not reported
Receipt Date:	Not reported
Manifest ID:	002075195FLE
Trans EPA ID:	MAD039322250
Trans Name:	CLEAN HARBORS ENVIRONMENTAL SERVICES INC
Trans 2 EPA ID:	Not reported
Trans 2 Name:	Not reported
TSDF EPA ID:	CAD059494310
Trans Name:	CLEAN HARBORS SAN JOSE LLC
TSDF Alt EPA ID:	Not reported
TSDF Alt Name:	Not reported
CA Waste Code:	352 - Other organic solids
RCRA Code:	Not reported
Disposal Method:	H141 - Storage, Bulking, And/Or Transfer Off Site--No Treatment/Reovery (H010-H129) Or (H131-H135)
Quantity Tons:	0.02
Waste Quantity:	40
Quantity Unit:	P
Additional Code 1:	Not reported
Additional Code 2:	Not reported
Additional Code 3:	Not reported
Additional Code 4:	Not reported
Additional Code 5:	Not reported
Shipment Date:	20081210
Creation Date:	Not reported
Receipt Date:	Not reported
Manifest ID:	002075195FLE
Trans EPA ID:	MAD039322250
Trans Name:	CLEAN HARBORS ENVIRONMENTAL SERVICES INC
Trans 2 EPA ID:	Not reported
Trans 2 Name:	Not reported

DE ANZA COMMUNITY COLLEGE (Continued) **1000409520**

TSDF EPA ID:	CAD059494310
Trans Name:	CLEAN HARBORS SAN JOSE LLC
TSDF Alt EPA ID:	Not reported
TSDF Alt Name:	Not reported
CA Waste Code:	512 - Other empty containers 30 gallons or more
RCRA Code:	Not reported
Disposal Method:	H141 - Storage, Bulking, And/Or Transfer Off Site--No Treatment/Reovery (H010-H129) Or (H131-H135)
Quantity Tons:	0.002
Waste Quantity:	4
Quantity Unit:	P
Additional Code 1:	Not reported
Additional Code 2:	Not reported
Additional Code 3:	Not reported
Additional Code 4:	Not reported
Additional Code 5:	Not reported
Shipment Date:	20081210
Creation Date:	3/31/2009 18:30:08
Receipt Date:	20081213
Manifest ID:	002075195FLE
Trans EPA ID:	MAD039322250
Trans Name:	CLEAN HARBORS ENVIRONMENTAL SERVICES INC
Trans 2 EPA ID:	Not reported
Trans 2 Name:	Not reported
TSDF EPA ID:	CAD059494310
Trans Name:	CLEAN HARBORS SAN JOSE LLC
TSDF Alt EPA ID:	Not reported
TSDF Alt Name:	Not reported
CA Waste Code:	551 - Laboratory waste chemicals 561 Detergent and soap
RCRA Code:	D002
Disposal Method:	H141 - Storage, Bulking, And/Or Transfer Off Site--No Treatment/Reovery (H010-H129) Or (H131-H135)
Quantity Tons:	0.03
Waste Quantity:	60
Quantity Unit:	P
Additional Code 1:	Not reported
Additional Code 2:	Not reported
Additional Code 3:	Not reported
Additional Code 4:	Not reported
Additional Code 5:	Not reported
Shipment Date:	20081210
Creation Date:	3/31/2009 18:30:08
Receipt Date:	20081213
Manifest ID:	002075195FLE
Trans EPA ID:	MAD039322250
Trans Name:	CLEAN HARBORS ENVIRONMENTAL SERVICES INC
Trans 2 EPA ID:	Not reported
Trans 2 Name:	Not reported
TSDF EPA ID:	CAD059494310
Trans Name:	CLEAN HARBORS SAN JOSE LLC
TSDF Alt EPA ID:	Not reported
TSDF Alt Name:	Not reported
CA Waste Code:	551 - Laboratory waste chemicals 561 Detergent and soap
RCRA Code:	D002
Disposal Method:	H141 - Storage, Bulking, And/Or Transfer Off Site--No

DE ANZA COMMUNITY COLLEGE (Continued) **1000409520**

	Treatment/Reovery (H010-H129) Or (H131-H135)
Quantity Tons:	0.0175
Waste Quantity:	35
Quantity Unit:	P
Additional Code 1:	Not reported
Additional Code 2:	Not reported
Additional Code 3:	Not reported
Additional Code 4:	Not reported
Additional Code 5:	Not reported
Shipment Date:	20081210
Creation Date:	3/31/2009 18:30:08
Receipt Date:	20081213
Manifest ID:	002075195FLE
Trans EPA ID:	MAD039322250
Trans Name:	CLEAN HARBORS ENVIRONMENTAL SERVICES INC
Trans 2 EPA ID:	Not reported
Trans 2 Name:	Not reported
TSDF EPA ID:	CAD059494310
Trans Name:	CLEAN HARBORS SAN JOSE LLC
TSDF Alt EPA ID:	Not reported
TSDF Alt Name:	Not reported
CA Waste Code:	343 - Unspecified organic liquid mixture
RCRA Code:	F003
Disposal Method:	H141 - Storage, Bulking, And/Or Transfer Off Site--No Treatment/Reovery (H010-H129) Or (H131-H135)
Quantity Tons:	0.08
Waste Quantity:	160
Quantity Unit:	P
Additional Code 1:	Not reported
Additional Code 2:	Not reported
Additional Code 3:	Not reported
Additional Code 4:	Not reported
Additional Code 5:	Not reported
Shipment Date:	20081126
Creation Date:	Not reported
Receipt Date:	Not reported
Manifest ID:	002231940FLE
Trans EPA ID:	MAD039322250
Trans Name:	CLEAN HARBORS ENVIRONMENTAL SERVICES INC
Trans 2 EPA ID:	Not reported
Trans 2 Name:	Not reported
TSDF EPA ID:	CAD059494310
Trans Name:	CLEAN HARBORS SAN JOSE LLC
TSDF Alt EPA ID:	Not reported
TSDF Alt Name:	Not reported
CA Waste Code:	551 - Laboratory waste chemicals 561 Detergent and soap
RCRA Code:	Not reported
Disposal Method:	H141 - Storage, Bulking, And/Or Transfer Off Site--No Treatment/Reovery (H010-H129) Or (H131-H135)
Quantity Tons:	0.025
Waste Quantity:	50
Quantity Unit:	P
Additional Code 1:	Not reported
Additional Code 2:	Not reported
Additional Code 3:	Not reported

DE ANZA COMMUNITY COLLEGE (Continued) **1000409520**

Additional Code 4:	Not reported
Additional Code 5:	Not reported
Shipment Date:	20081126
Creation Date:	2/4/2009 18:30:08
Receipt Date:	20081203
Manifest ID:	002231940FLE
Trans EPA ID:	MAD039322250
Trans Name:	CLEAN HARBORS ENVIRONMENTAL SERVICES INC
Trans 2 EPA ID:	Not reported
Trans 2 Name:	Not reported
TSDF EPA ID:	CAD059494310
Trans Name:	CLEAN HARBORS SAN JOSE LLC
TSDF Alt EPA ID:	Not reported
TSDF Alt Name:	Not reported
CA Waste Code:	551 - Laboratory waste chemicals 561 Detergent and soap
RCRA Code:	D002
Disposal Method:	H141 - Storage, Bulking, And/Or Transfer Off Site--No Treatment/Reovery (H010-H129) Or (H131-H135)
Quantity Tons:	0.0375
Waste Quantity:	75
Quantity Unit:	P
Additional Code 1:	Not reported
Additional Code 2:	Not reported
Additional Code 3:	Not reported
Additional Code 4:	Not reported
Additional Code 5:	Not reported

Additional Info:

Year:	2005
Gen EPA ID:	CAD982029837
Shipment Date:	Not reported
Creation Date:	Not reported
Receipt Date:	Not reported
Manifest ID:	24105043
Trans EPA ID:	CAD009452657
Trans Name:	ROMIC ENVIRONMENTAL TECH
Trans 2 EPA ID:	Not reported
Trans 2 Name:	Not reported
TSDF EPA ID:	CAD009452657
Trans Name:	ROMIC ENVIRONMENTAL TECH
TSDF Alt EPA ID:	CAD009452657
TSDF Alt Name:	Not reported
CA Waste Code:	551 - Laboratory waste chemicals 561 Detergent and soap
RCRA Code:	D002
Disposal Method:	T03 - Treatment, Incineration
Quantity Tons:	0.1
Waste Quantity:	200
Quantity Unit:	P
Additional Code 1:	Not reported
Additional Code 2:	Not reported
Additional Code 3:	Not reported
Additional Code 4:	Not reported
Additional Code 5:	Not reported
Shipment Date:	Not reported

DE ANZA COMMUNITY COLLEGE (Continued) **1000409520**

Creation Date:	Not reported
Receipt Date:	Not reported
Manifest ID:	24105043
Trans EPA ID:	CAD009452657
Trans Name:	ROMIC ENVIRONMENTAL TECH
Trans 2 EPA ID:	Not reported
Trans 2 Name:	Not reported
TSDF EPA ID:	CAD009452657
Trans Name:	ROMIC ENVIRONMENTAL TECH
TSDF Alt EPA ID:	CAD009452657
TSDF Alt Name:	Not reported
CA Waste Code:	551 - Laboratory waste chemicals 561 Detergent and soap
RCRA Code:	D002
Disposal Method:	R01 - Recycler
Quantity Tons:	0.006
Waste Quantity:	12
Quantity Unit:	P
Additional Code 1:	Not reported
Additional Code 2:	Not reported
Additional Code 3:	Not reported
Additional Code 4:	Not reported
Additional Code 5:	Not reported

Shipment Date:	Not reported
Creation Date:	Not reported
Receipt Date:	Not reported
Manifest ID:	24105043
Trans EPA ID:	CAD009452657
Trans Name:	ROMIC ENVIRONMENTAL TECH
Trans 2 EPA ID:	Not reported
Trans 2 Name:	Not reported
TSDF EPA ID:	CAD009452657
Trans Name:	ROMIC ENVIRONMENTAL TECH
TSDF Alt EPA ID:	CAD009452657
TSDF Alt Name:	Not reported
CA Waste Code:	551 - Laboratory waste chemicals 561 Detergent and soap
RCRA Code:	D002
Disposal Method:	T03 - Treatment, Incineration
Quantity Tons:	0.055
Waste Quantity:	110
Quantity Unit:	P
Additional Code 1:	Not reported
Additional Code 2:	Not reported
Additional Code 3:	Not reported
Additional Code 4:	Not reported
Additional Code 5:	Not reported

Shipment Date:	Not reported
Creation Date:	Not reported
Receipt Date:	Not reported
Manifest ID:	24105043
Trans EPA ID:	CAD009452657
Trans Name:	ROMIC ENVIRONMENTAL TECH
Trans 2 EPA ID:	Not reported
Trans 2 Name:	Not reported
TSDF EPA ID:	CAD009452657
Trans Name:	ROMIC ENVIRONMENTAL TECH

DE ANZA COMMUNITY COLLEGE (Continued) **1000409520**

TSDF Alt EPA ID:	CAD009452657
TSDF Alt Name:	Not reported
CA Waste Code:	551 - Laboratory waste chemicals 561 Detergent and soap
RCRA Code:	F002
Disposal Method:	T03 - Treatment, Incineration
Quantity Tons:	0.1
Waste Quantity:	200
Quantity Unit:	P
Additional Code 1:	Not reported
Additional Code 2:	Not reported
Additional Code 3:	Not reported
Additional Code 4:	Not reported
Additional Code 5:	Not reported
Shipment Date:	Not reported
Creation Date:	Not reported
Receipt Date:	Not reported
Manifest ID:	24105043
Trans EPA ID:	CAD009452657
Trans Name:	ROMIC ENVIRONMENTAL TECH
Trans 2 EPA ID:	Not reported
Trans 2 Name:	Not reported
TSDF EPA ID:	CAD009452657
Trans Name:	ROMIC ENVIRONMENTAL TECH
TSDF Alt EPA ID:	CAD009452657
TSDF Alt Name:	Not reported
CA Waste Code:	551 - Laboratory waste chemicals 561 Detergent and soap
RCRA Code:	D009
Disposal Method:	R01 - Recycler
Quantity Tons:	0.0025
Waste Quantity:	5
Quantity Unit:	P
Additional Code 1:	Not reported
Additional Code 2:	Not reported
Additional Code 3:	Not reported
Additional Code 4:	Not reported
Additional Code 5:	Not reported
Shipment Date:	Not reported
Creation Date:	Not reported
Receipt Date:	Not reported
Manifest ID:	24105043
Trans EPA ID:	CAD009452657
Trans Name:	ROMIC ENVIRONMENTAL TECH
Trans 2 EPA ID:	Not reported
Trans 2 Name:	Not reported
TSDF EPA ID:	CAD009452657
Trans Name:	ROMIC ENVIRONMENTAL TECH
TSDF Alt EPA ID:	CAD009452657
TSDF Alt Name:	Not reported
CA Waste Code:	551 - Laboratory waste chemicals 561 Detergent and soap
RCRA Code:	D001
Disposal Method:	T03 - Treatment, Incineration
Quantity Tons:	0.075
Waste Quantity:	150
Quantity Unit:	P
Additional Code 1:	Not reported

DE ANZA COMMUNITY COLLEGE (Continued) **1000409520**

Additional Code 2:	Not reported
Additional Code 3:	Not reported
Additional Code 4:	Not reported
Additional Code 5:	Not reported
Shipment Date:	Not reported
Creation Date:	Not reported
Receipt Date:	Not reported
Manifest ID:	24105043
Trans EPA ID:	CAD009452657
Trans Name:	ROMIC ENVIRONMENTAL TECH
Trans 2 EPA ID:	Not reported
Trans 2 Name:	Not reported
TSDF EPA ID:	CAD009452657
Trans Name:	ROMIC ENVIRONMENTAL TECH
TSDF Alt EPA ID:	CAD009452657
TSDF Alt Name:	Not reported
CA Waste Code:	551 - Laboratory waste chemicals 561 Detergent and soap
RCRA Code:	D001
Disposal Method:	T03 - Treatment, Incineration
Quantity Tons:	0.055
Waste Quantity:	110
Quantity Unit:	P
Additional Code 1:	Not reported
Additional Code 2:	Not reported
Additional Code 3:	Not reported
Additional Code 4:	Not reported
Additional Code 5:	Not reported
Shipment Date:	Not reported
Creation Date:	Not reported
Receipt Date:	Not reported
Manifest ID:	24105043
Trans EPA ID:	CAD009452657
Trans Name:	ROMIC ENVIRONMENTAL TECH
Trans 2 EPA ID:	Not reported
Trans 2 Name:	Not reported
TSDF EPA ID:	CAD009452657
Trans Name:	ROMIC ENVIRONMENTAL TECH
TSDF Alt EPA ID:	CAD009452657
TSDF Alt Name:	Not reported
CA Waste Code:	551 - Laboratory waste chemicals 561 Detergent and soap
RCRA Code:	D001
Disposal Method:	T03 - Treatment, Incineration
Quantity Tons:	0.0525
Waste Quantity:	105
Quantity Unit:	P
Additional Code 1:	Not reported
Additional Code 2:	Not reported
Additional Code 3:	Not reported
Additional Code 4:	Not reported
Additional Code 5:	Not reported
Shipment Date:	Not reported
Creation Date:	Not reported
Receipt Date:	Not reported
Manifest ID:	24105043

DE ANZA COMMUNITY COLLEGE (Continued) **1000409520**

Trans EPA ID:	CAD009452657
Trans Name:	ROMIC ENVIRONMENTAL TECH
Trans 2 EPA ID:	Not reported
Trans 2 Name:	Not reported
TSDF EPA ID:	CAD009452657
Trans Name:	ROMIC ENVIRONMENTAL TECH
TSDF Alt EPA ID:	CAD009452657
TSDF Alt Name:	Not reported
CA Waste Code:	551 - Laboratory waste chemicals 561 Detergent and soap
RCRA Code:	D008
Disposal Method:	T03 - Treatment, Incineration
Quantity Tons:	0.0025
Waste Quantity:	5
Quantity Unit:	P
Additional Code 1:	Not reported
Additional Code 2:	Not reported
Additional Code 3:	Not reported
Additional Code 4:	Not reported
Additional Code 5:	Not reported

Shipment Date:	20051229
Creation Date:	3/22/2006 18:30:36
Receipt Date:	20060105
Manifest ID:	23639113
Trans EPA ID:	CAL000253427
Trans Name:	SOUTHWEST HAZARD CONTROL INC
Trans 2 EPA ID:	CAR000037283
Trans 2 Name:	WORLD ENVIRONMENTAL & ENERGY
TSDF EPA ID:	CAD981382732
Trans Name:	ALTAMONT LANDFILL
TSDF Alt EPA ID:	Not reported
TSDF Alt Name:	Not reported
CA Waste Code:	151 - Asbestos-containing waste
RCRA Code:	Not reported
Disposal Method:	D80 - Disposal, Land Fill
Quantity Tons:	19.3844
Waste Quantity:	23
Quantity Unit:	Y
Additional Code 1:	Not reported
Additional Code 2:	Not reported
Additional Code 3:	Not reported
Additional Code 4:	Not reported
Additional Code 5:	Not reported

Additional Info:

Year:	2003
Gen EPA ID:	CAD982029837

Shipment Date:	Not reported
Creation Date:	Not reported
Receipt Date:	Not reported
Manifest ID:	96850403
Trans EPA ID:	CAD009452657
Trans Name:	Not reported
Trans 2 EPA ID:	Not reported
Trans 2 Name:	Not reported
TSDF EPA ID:	CAD009452657

DE ANZA COMMUNITY COLLEGE (Continued) **1000409520**

Trans Name:	Not reported
TSDF Alt EPA ID:	CAD009452657
TSDF Alt Name:	Not reported
CA Waste Code:	551 - Laboratory waste chemicals 561 Detergent and soap
RCRA Code:	D001
Disposal Method:	T03 - Treatment, Incineration
Quantity Tons:	0.025
Waste Quantity:	50
Quantity Unit:	P
Additional Code 1:	Not reported
Additional Code 2:	Not reported
Additional Code 3:	Not reported
Additional Code 4:	Not reported
Additional Code 5:	Not reported
Shipment Date:	Not reported
Creation Date:	Not reported
Receipt Date:	Not reported
Manifest ID:	22619451
Trans EPA ID:	CAD009452657
Trans Name:	Not reported
Trans 2 EPA ID:	Not reported
Trans 2 Name:	Not reported
TSDF EPA ID:	CAD009452657
Trans Name:	Not reported
TSDF Alt EPA ID:	CAD009452657
TSDF Alt Name:	Not reported
CA Waste Code:	551 - Laboratory waste chemicals 561 Detergent and soap
RCRA Code:	Not reported
Disposal Method:	D80 - Disposal, Land Fill
Quantity Tons:	0.0325
Waste Quantity:	65
Quantity Unit:	P
Additional Code 1:	Not reported
Additional Code 2:	Not reported
Additional Code 3:	Not reported
Additional Code 4:	Not reported
Additional Code 5:	Not reported
Shipment Date:	Not reported
Creation Date:	Not reported
Receipt Date:	Not reported
Manifest ID:	96850403
Trans EPA ID:	CAD009452657
Trans Name:	Not reported
Trans 2 EPA ID:	Not reported
Trans 2 Name:	Not reported
TSDF EPA ID:	CAD009452657
Trans Name:	Not reported
TSDF Alt EPA ID:	CAD009452657
TSDF Alt Name:	Not reported
CA Waste Code:	551 - Laboratory waste chemicals 561 Detergent and soap
RCRA Code:	Not reported
Disposal Method:	T03 - Treatment, Incineration
Quantity Tons:	0.02
Waste Quantity:	40
Quantity Unit:	P

DE ANZA COMMUNITY COLLEGE (Continued) **1000409520**

Additional Code 1:	Not reported
Additional Code 2:	Not reported
Additional Code 3:	Not reported
Additional Code 4:	Not reported
Additional Code 5:	Not reported
Shipment Date:	Not reported
Creation Date:	Not reported
Receipt Date:	Not reported
Manifest ID:	96850403
Trans EPA ID:	CAD009452657
Trans Name:	Not reported
Trans 2 EPA ID:	Not reported
Trans 2 Name:	Not reported
TSDF EPA ID:	CAD009452657
Trans Name:	Not reported
TSDF Alt EPA ID:	CAD009452657
TSDF Alt Name:	Not reported
CA Waste Code:	551 - Laboratory waste chemicals 561 Detergent and soap
RCRA Code:	D019
Disposal Method:	T03 - Treatment, Incineration
Quantity Tons:	0.0475
Waste Quantity:	95
Quantity Unit:	P
Additional Code 1:	Not reported
Additional Code 2:	Not reported
Additional Code 3:	Not reported
Additional Code 4:	Not reported
Additional Code 5:	Not reported
Shipment Date:	Not reported
Creation Date:	Not reported
Receipt Date:	Not reported
Manifest ID:	96850403
Trans EPA ID:	CAD009452657
Trans Name:	Not reported
Trans 2 EPA ID:	Not reported
Trans 2 Name:	Not reported
TSDF EPA ID:	CAD009452657
Trans Name:	Not reported
TSDF Alt EPA ID:	CAD009452657
TSDF Alt Name:	Not reported
CA Waste Code:	792 - Not reported
RCRA Code:	D002
Disposal Method:	T03 - Treatment, Incineration
Quantity Tons:	0.025
Waste Quantity:	50
Quantity Unit:	P
Additional Code 1:	Not reported
Additional Code 2:	Not reported
Additional Code 3:	Not reported
Additional Code 4:	Not reported
Additional Code 5:	Not reported
Shipment Date:	Not reported
Creation Date:	Not reported
Receipt Date:	Not reported

DE ANZA COMMUNITY COLLEGE (Continued) **1000409520**

Manifest ID:	96850403
Trans EPA ID:	CAD009452657
Trans Name:	Not reported
Trans 2 EPA ID:	Not reported
Trans 2 Name:	Not reported
TSDF EPA ID:	CAD009452657
Trans Name:	Not reported
TSDF Alt EPA ID:	CAD009452657
TSDF Alt Name:	Not reported
CA Waste Code:	551 - Laboratory waste chemicals 561 Detergent and soap
RCRA Code:	D001
Disposal Method:	T03 - Treatment, Incineration
Quantity Tons:	0.01
Waste Quantity:	20
Quantity Unit:	P
Additional Code 1:	Not reported
Additional Code 2:	Not reported
Additional Code 3:	Not reported
Additional Code 4:	Not reported
Additional Code 5:	Not reported
Shipment Date:	Not reported
Creation Date:	Not reported
Receipt Date:	Not reported
Manifest ID:	96850403
Trans EPA ID:	CAD009452657
Trans Name:	Not reported
Trans 2 EPA ID:	Not reported
Trans 2 Name:	Not reported
TSDF EPA ID:	CAD009452657
Trans Name:	Not reported
TSDF Alt EPA ID:	CAD009452657
TSDF Alt Name:	Not reported
CA Waste Code:	551 - Laboratory waste chemicals 561 Detergent and soap
RCRA Code:	D009
Disposal Method:	R01 - Recycler
Quantity Tons:	0.0025
Waste Quantity:	5
Quantity Unit:	P
Additional Code 1:	Not reported
Additional Code 2:	Not reported
Additional Code 3:	Not reported
Additional Code 4:	Not reported
Additional Code 5:	Not reported
Shipment Date:	Not reported
Creation Date:	Not reported
Receipt Date:	Not reported
Manifest ID:	96850403
Trans EPA ID:	CAD009452657
Trans Name:	Not reported
Trans 2 EPA ID:	Not reported
Trans 2 Name:	Not reported
TSDF EPA ID:	CAD009452657
Trans Name:	Not reported
TSDF Alt EPA ID:	CAD009452657
TSDF Alt Name:	Not reported

DE ANZA COMMUNITY COLLEGE (Continued) **1000409520**

CA Waste Code:	551 - Laboratory waste chemicals 561 Detergent and soap
RCRA Code:	Not reported
Disposal Method:	T03 - Treatment, Incineration
Quantity Tons:	0.0875
Waste Quantity:	175
Quantity Unit:	P
Additional Code 1:	Not reported
Additional Code 2:	Not reported
Additional Code 3:	Not reported
Additional Code 4:	Not reported
Additional Code 5:	Not reported
Shipment Date:	Not reported
Creation Date:	Not reported
Receipt Date:	Not reported
Manifest ID:	22617017
Trans EPA ID:	CAD009452657
Trans Name:	Not reported
Trans 2 EPA ID:	Not reported
Trans 2 Name:	Not reported
TSDF EPA ID:	CAD009452657
Trans Name:	Not reported
TSDF Alt EPA ID:	CAD009452657
TSDF Alt Name:	Not reported
CA Waste Code:	551 - Laboratory waste chemicals 561 Detergent and soap
RCRA Code:	D002
Disposal Method:	R01 - Recycler
Quantity Tons:	0.005
Waste Quantity:	10
Quantity Unit:	P
Additional Code 1:	Not reported
Additional Code 2:	Not reported
Additional Code 3:	Not reported
Additional Code 4:	Not reported
Additional Code 5:	Not reported
Shipment Date:	Not reported
Creation Date:	Not reported
Receipt Date:	Not reported
Manifest ID:	22617017
Trans EPA ID:	CAD009452657
Trans Name:	Not reported
Trans 2 EPA ID:	Not reported
Trans 2 Name:	Not reported
TSDF EPA ID:	CAD009452657
Trans Name:	Not reported
TSDF Alt EPA ID:	CAD009452657
TSDF Alt Name:	Not reported
CA Waste Code:	792 - Not reported
RCRA Code:	D002
Disposal Method:	R01 - Recycler
Quantity Tons:	0.075
Waste Quantity:	150
Quantity Unit:	P
Additional Code 1:	Not reported
Additional Code 2:	Not reported
Additional Code 3:	Not reported

DE ANZA COMMUNITY COLLEGE (Continued) **1000409520**

Additional Code 4: Not reported
Additional Code 5: Not reported

Additional Info:
Year: 1995
Gen EPA ID: CAD982029837

Shipment Date: 19951122
Creation Date: 7/26/1996 0:00:00
Receipt Date: 19951129
Manifest ID: 95772023
Trans EPA ID: ILD984908202
Trans Name: Not reported
Trans 2 EPA ID: ILD984908202
Trans 2 Name: Not reported
TSDF EPA ID: CAD093459485
Trans Name: Not reported
TSDF Alt EPA ID: Not reported
TSDF Alt Name: Not reported
CA Waste Code: 214 - Unspecified solvent mixture
RCRA Code: D039
Disposal Method: H01 - Transfer Station
Quantity Tons: 0.0288
Waste Quantity: 8
Quantity Unit: G
Additional Code 1: Not reported
Additional Code 2: Not reported
Additional Code 3: Not reported
Additional Code 4: Not reported
Additional Code 5: Not reported

Shipment Date: 19951114
Creation Date: 7/26/1996 0:00:00
Receipt Date: 19951114
Manifest ID: 95382722
Trans EPA ID: TXD988052494
Trans Name: Not reported
Trans 2 EPA ID: Not reported
Trans 2 Name: Not reported
TSDF EPA ID: CAD059494310
Trans Name: Not reported
TSDF Alt EPA ID: Not reported
TSDF Alt Name: Not reported
CA Waste Code: 551 - Laboratory waste chemicals 561 Detergent and soap
RCRA Code: D009
Disposal Method: H01 - Transfer Station
Quantity Tons: 0.0041
Waste Quantity: 1
Quantity Unit: G
Additional Code 1: Not reported
Additional Code 2: Not reported
Additional Code 3: Not reported
Additional Code 4: Not reported
Additional Code 5: Not reported

Shipment Date: 19951114
Creation Date: 7/26/1996 0:00:00

DE ANZA COMMUNITY COLLEGE (Continued) **1000409520**

Receipt Date:	19951114
Manifest ID:	95382722
Trans EPA ID:	TXD988052494
Trans Name:	Not reported
Trans 2 EPA ID:	Not reported
Trans 2 Name:	Not reported
TSDF EPA ID:	CAD059494310
Trans Name:	Not reported
TSDF Alt EPA ID:	Not reported
TSDF Alt Name:	Not reported
CA Waste Code:	343 - Unspecified organic liquid mixture
RCRA Code:	F003
Disposal Method:	D99 - Disposal, Other
Quantity Tons:	0.51
Waste Quantity:	150
Quantity Unit:	G
Additional Code 1:	Not reported
Additional Code 2:	Not reported
Additional Code 3:	Not reported
Additional Code 4:	Not reported
Additional Code 5:	Not reported

Shipment Date:	19951114
Creation Date:	7/26/1996 0:00:00
Receipt Date:	19951114
Manifest ID:	95382722
Trans EPA ID:	TXD988052494
Trans Name:	Not reported
Trans 2 EPA ID:	Not reported
Trans 2 Name:	Not reported
TSDF EPA ID:	CAD059494310
Trans Name:	Not reported
TSDF Alt EPA ID:	Not reported
TSDF Alt Name:	Not reported
CA Waste Code:	551 - Laboratory waste chemicals 561 Detergent and soap
RCRA Code:	D002
Disposal Method:	D99 - Disposal, Other
Quantity Tons:	0.0291
Waste Quantity:	7
Quantity Unit:	G
Additional Code 1:	Not reported
Additional Code 2:	Not reported
Additional Code 3:	Not reported
Additional Code 4:	Not reported
Additional Code 5:	Not reported

Shipment Date:	19951114
Creation Date:	7/26/1996 0:00:00
Receipt Date:	19951114
Manifest ID:	95382722
Trans EPA ID:	TXD988052494
Trans Name:	Not reported
Trans 2 EPA ID:	Not reported
Trans 2 Name:	Not reported
TSDF EPA ID:	CAD059494310
Trans Name:	Not reported
TSDF Alt EPA ID:	Not reported

DE ANZA COMMUNITY COLLEGE (Continued) **1000409520**

TSDF Alt Name:	Not reported
CA Waste Code:	551 - Laboratory waste chemicals 561 Detergent and soap
RCRA Code:	D001
Disposal Method:	D99 - Disposal, Other
Quantity Tons:	0.0041
Waste Quantity:	1
Quantity Unit:	G
Additional Code 1:	Not reported
Additional Code 2:	Not reported
Additional Code 3:	Not reported
Additional Code 4:	Not reported
Additional Code 5:	Not reported
Shipment Date:	19951113
Creation Date:	7/26/1996 0:00:00
Receipt Date:	19951115
Manifest ID:	95480840
Trans EPA ID:	ILD984908202
Trans Name:	Not reported
Trans 2 EPA ID:	ILD984908202
Trans 2 Name:	Not reported
TSDF EPA ID:	CAD070148432
Trans Name:	Not reported
TSDF Alt EPA ID:	Not reported
TSDF Alt Name:	Not reported
CA Waste Code:	541 - Photochemicals / photo processing waste
RCRA Code:	D011
Disposal Method:	H01 - Transfer Station
Quantity Tons:	0.1251
Waste Quantity:	30
Quantity Unit:	G
Additional Code 1:	Not reported
Additional Code 2:	Not reported
Additional Code 3:	Not reported
Additional Code 4:	Not reported
Additional Code 5:	Not reported
Shipment Date:	19951027
Creation Date:	7/26/1996 0:00:00
Receipt Date:	19951027
Manifest ID:	95708190
Trans EPA ID:	CAD982373664
Trans Name:	Not reported
Trans 2 EPA ID:	Not reported
Trans 2 Name:	Not reported
TSDF EPA ID:	CAD059494310
Trans Name:	Not reported
TSDF Alt EPA ID:	Not reported
TSDF Alt Name:	Not reported
CA Waste Code:	352 - Other organic solids
RCRA Code:	Not reported
Disposal Method:	D99 - Disposal, Other
Quantity Tons:	0.1
Waste Quantity:	200
Quantity Unit:	P
Additional Code 1:	Not reported
Additional Code 2:	Not reported

DE ANZA COMMUNITY COLLEGE (Continued) **1000409520**

Additional Code 3:	Not reported
Additional Code 4:	Not reported
Additional Code 5:	Not reported
Shipment Date:	19951005
Creation Date:	7/26/1996 0:00:00
Receipt Date:	19951009
Manifest ID:	95382646
Trans EPA ID:	TXD988052494
Trans Name:	Not reported
Trans 2 EPA ID:	Not reported
Trans 2 Name:	Not reported
TSDF EPA ID:	CAD059494310
Trans Name:	Not reported
TSDF Alt EPA ID:	Not reported
TSDF Alt Name:	Not reported
CA Waste Code:	221 - Waste oil and mixed oil
RCRA Code:	Not reported
Disposal Method:	D99 - Disposal, Other
Quantity Tons:	0.361
Waste Quantity:	95
Quantity Unit:	G
Additional Code 1:	Not reported
Additional Code 2:	Not reported
Additional Code 3:	Not reported
Additional Code 4:	Not reported
Additional Code 5:	Not reported
Shipment Date:	19950914
Creation Date:	7/26/1996 0:00:00
Receipt Date:	19950915
Manifest ID:	95294380
Trans EPA ID:	CAD980657896
Trans Name:	Not reported
Trans 2 EPA ID:	Not reported
Trans 2 Name:	Not reported
TSDF EPA ID:	CAD059494310
Trans Name:	Not reported
TSDF Alt EPA ID:	Not reported
TSDF Alt Name:	Not reported
CA Waste Code:	134 - Aqueous solution with <10% total organic residues
RCRA Code:	F002
Disposal Method:	D99 - Disposal, Other
Quantity Tons:	5.04
Waste Quantity:	1200
Quantity Unit:	G
Additional Code 1:	Not reported
Additional Code 2:	Not reported
Additional Code 3:	Not reported
Additional Code 4:	Not reported
Additional Code 5:	Not reported
Shipment Date:	19950830
Creation Date:	4/3/1996 0:00:00
Receipt Date:	19950907
Manifest ID:	95382510
Trans EPA ID:	TXD988052494

DE ANZA COMMUNITY COLLEGE (Continued) **1000409520**

Trans Name:	Not reported
Trans 2 EPA ID:	CAD063547996
Trans 2 Name:	Not reported
TSDF EPA ID:	CAD059494310
Trans Name:	Not reported
TSDF Alt EPA ID:	Not reported
TSDF Alt Name:	Not reported
CA Waste Code:	291 - Latex waste
RCRA Code:	Not reported
Disposal Method:	D99 - Disposal, Other
Quantity Tons:	0.017
Waste Quantity:	34
Quantity Unit:	P
Additional Code 1:	Not reported
Additional Code 2:	Not reported
Additional Code 3:	Not reported
Additional Code 4:	Not reported
Additional Code 5:	Not reported

Additional Info:

Year:	2001
Gen EPA ID:	CAD982029837
Shipment Date:	20011220
Creation Date:	2/20/2002 0:00:00
Receipt Date:	20020104
Manifest ID:	20738356
Trans EPA ID:	CAD000603738
Trans Name:	Not reported
Trans 2 EPA ID:	CAD981634116
Trans 2 Name:	Not reported
TSDF EPA ID:	AZ0000337360
Trans Name:	Not reported
TSDF Alt EPA ID:	AZ0000337360
TSDF Alt Name:	Not reported
CA Waste Code:	722 - Liquids with cadmium > 100 mg/l
RCRA Code:	D007
Disposal Method:	R01 - Recycler
Quantity Tons:	0.04
Waste Quantity:	80
Quantity Unit:	P
Additional Code 1:	Not reported
Additional Code 2:	Not reported
Additional Code 3:	Not reported
Additional Code 4:	Not reported
Additional Code 5:	Not reported
Shipment Date:	20011218
Creation Date:	2/20/2002 0:00:00
Receipt Date:	20011219
Manifest ID:	21280258
Trans EPA ID:	CAD981429673
Trans Name:	Not reported
Trans 2 EPA ID:	Not reported
Trans 2 Name:	Not reported
TSDF EPA ID:	CAD981429673
Trans Name:	Not reported

DE ANZA COMMUNITY COLLEGE (Continued) **1000409520**

TSDF Alt EPA ID:	Not reported
TSDF Alt Name:	Not reported
CA Waste Code:	541 - Photochemicals / photo processing waste
RCRA Code:	D011
Disposal Method:	R01 - Recycler
Quantity Tons:	0.1668
Waste Quantity:	40
Quantity Unit:	G
Additional Code 1:	Not reported
Additional Code 2:	Not reported
Additional Code 3:	Not reported
Additional Code 4:	Not reported
Additional Code 5:	Not reported
Shipment Date:	20011127
Creation Date:	1/16/2002 0:00:00
Receipt Date:	20011128
Manifest ID:	21038402
Trans EPA ID:	CAD981429673
Trans Name:	Not reported
Trans 2 EPA ID:	Not reported
Trans 2 Name:	Not reported
TSDF EPA ID:	CAD981429673
Trans Name:	Not reported
TSDF Alt EPA ID:	Not reported
TSDF Alt Name:	Not reported
CA Waste Code:	541 - Photochemicals / photo processing waste
RCRA Code:	D011
Disposal Method:	R01 - Recycler
Quantity Tons:	0.1251
Waste Quantity:	30
Quantity Unit:	G
Additional Code 1:	Not reported
Additional Code 2:	Not reported
Additional Code 3:	Not reported
Additional Code 4:	Not reported
Additional Code 5:	Not reported
Shipment Date:	20011126
Creation Date:	1/16/2002 0:00:00
Receipt Date:	20011127
Manifest ID:	21038578
Trans EPA ID:	CAD981429673
Trans Name:	Not reported
Trans 2 EPA ID:	Not reported
Trans 2 Name:	Not reported
TSDF EPA ID:	CAD981429673
Trans Name:	Not reported
TSDF Alt EPA ID:	Not reported
TSDF Alt Name:	Not reported
CA Waste Code:	541 - Photochemicals / photo processing waste
RCRA Code:	D011
Disposal Method:	R01 - Recycler
Quantity Tons:	0.2085
Waste Quantity:	50
Quantity Unit:	G
Additional Code 1:	Not reported

DE ANZA COMMUNITY COLLEGE (Continued) **1000409520**

Additional Code 2:	Not reported
Additional Code 3:	Not reported
Additional Code 4:	Not reported
Additional Code 5:	Not reported
Shipment Date:	20011105
Creation Date:	1/16/2002 0:00:00
Receipt Date:	20011106
Manifest ID:	21304292
Trans EPA ID:	CAD981429673
Trans Name:	Not reported
Trans 2 EPA ID:	Not reported
Trans 2 Name:	Not reported
TSDF EPA ID:	CAD981429673
Trans Name:	Not reported
TSDF Alt EPA ID:	Not reported
TSDF Alt Name:	Not reported
CA Waste Code:	541 - Photochemicals / photo processing waste
RCRA Code:	D011
Disposal Method:	R01 - Recycler
Quantity Tons:	0.0625
Waste Quantity:	15
Quantity Unit:	G
Additional Code 1:	Not reported
Additional Code 2:	Not reported
Additional Code 3:	Not reported
Additional Code 4:	Not reported
Additional Code 5:	Not reported
Shipment Date:	20011018
Creation Date:	1/16/2002 0:00:00
Receipt Date:	20011019
Manifest ID:	21304129
Trans EPA ID:	CAD981429673
Trans Name:	Not reported
Trans 2 EPA ID:	Not reported
Trans 2 Name:	Not reported
TSDF EPA ID:	CAD981429673
Trans Name:	Not reported
TSDF Alt EPA ID:	Not reported
TSDF Alt Name:	Not reported
CA Waste Code:	541 - Photochemicals / photo processing waste
RCRA Code:	D011
Disposal Method:	R01 - Recycler
Quantity Tons:	0.0834
Waste Quantity:	20
Quantity Unit:	G
Additional Code 1:	Not reported
Additional Code 2:	Not reported
Additional Code 3:	Not reported
Additional Code 4:	Not reported
Additional Code 5:	Not reported
Shipment Date:	20011018
Creation Date:	1/16/2002 0:00:00
Receipt Date:	20011019
Manifest ID:	21038743

DE ANZA COMMUNITY COLLEGE (Continued) **1000409520**

Trans EPA ID:	CAD981429673
Trans Name:	Not reported
Trans 2 EPA ID:	Not reported
Trans 2 Name:	Not reported
TSDF EPA ID:	CAD981429673
Trans Name:	Not reported
TSDF Alt EPA ID:	Not reported
TSDF Alt Name:	Not reported
CA Waste Code:	541 - Photochemicals / photo processing waste
RCRA Code:	D011
Disposal Method:	R01 - Recycler
Quantity Tons:	0.1751
Waste Quantity:	42
Quantity Unit:	G
Additional Code 1:	Not reported
Additional Code 2:	Not reported
Additional Code 3:	Not reported
Additional Code 4:	Not reported
Additional Code 5:	Not reported
Shipment Date:	20011017
Creation Date:	1/16/2002 0:00:00
Receipt Date:	20011024
Manifest ID:	21263403
Trans EPA ID:	CAR000017657
Trans Name:	Not reported
Trans 2 EPA ID:	Not reported
Trans 2 Name:	Not reported
TSDF EPA ID:	CAD981382732
Trans Name:	Not reported
TSDF Alt EPA ID:	CAD981382732
TSDF Alt Name:	Not reported
CA Waste Code:	151 - Asbestos-containing waste
RCRA Code:	Not reported
Disposal Method:	D80 - Disposal, Land Fill
Quantity Tons:	4.214
Waste Quantity:	5
Quantity Unit:	Y
Additional Code 1:	Not reported
Additional Code 2:	Not reported
Additional Code 3:	Not reported
Additional Code 4:	Not reported
Additional Code 5:	Not reported
Shipment Date:	20011011
Creation Date:	1/16/2002 0:00:00
Receipt Date:	20011023
Manifest ID:	20738145
Trans EPA ID:	CAD000603738
Trans Name:	Not reported
Trans 2 EPA ID:	CAD981634116
Trans 2 Name:	Not reported
TSDF EPA ID:	CAD982444481
Trans Name:	Not reported
TSDF Alt EPA ID:	CAD982444481
TSDF Alt Name:	Not reported
CA Waste Code:	223 - Unspecified oil-containing waste

DE ANZA COMMUNITY COLLEGE (Continued) **1000409520**

RCRA Code:	Not reported
Disposal Method:	H01 - Transfer Station
Quantity Tons:	0.2293
Waste Quantity:	55
Quantity Unit:	G
Additional Code 1:	Not reported
Additional Code 2:	Not reported
Additional Code 3:	Not reported
Additional Code 4:	Not reported
Additional Code 5:	Not reported
Shipment Date:	20011011
Creation Date:	1/16/2002 0:00:00
Receipt Date:	20011023
Manifest ID:	20738146
Trans EPA ID:	CAD000603738
Trans Name:	Not reported
Trans 2 EPA ID:	CAD981634116
Trans 2 Name:	Not reported
TSDF EPA ID:	CAD008252405
Trans Name:	Not reported
TSDF Alt EPA ID:	CAD008252405
TSDF Alt Name:	Not reported
CA Waste Code:	331 - Off-specification, aged, or surplus organics
RCRA Code:	Not reported
Disposal Method:	R01 - Recycler
Quantity Tons:	0.0165
Waste Quantity:	5
Quantity Unit:	G
Additional Code 1:	Not reported
Additional Code 2:	Not reported
Additional Code 3:	Not reported
Additional Code 4:	Not reported
Additional Code 5:	Not reported

Additional Info:

Year:	2014
Gen EPA ID:	CAD982029837
Shipment Date:	20141216
Creation Date:	7/2/2015 10:15:35
Receipt Date:	20150121
Manifest ID:	012778269JJK
Trans EPA ID:	CAR000171017
Trans Name:	FREMOUW ENVIRONMENTAL SERVICES INC
Trans 2 EPA ID:	MAD039322250
Trans 2 Name:	CLEAN HARBORS ENVIRONMENTAL SERVICES INC
TSDF EPA ID:	CAD050806850
Trans Name:	CLEAN HARBORS LOS ANGELES LLC
TSDF Alt EPA ID:	Not reported
TSDF Alt Name:	Not reported
CA Waste Code:	731 - Liquids with polychlorinated biphenyls > 50 mg/l
RCRA Code:	Not reported
Disposal Method:	H141 - Storage, Bulking, And/Or Transfer Off Site--No Treatment/Reovery (H010-H129) Or (H131-H135)
Quantity Tons:	0.07494
Waste Quantity:	68

DE ANZA COMMUNITY COLLEGE (Continued) **1000409520**

Quantity Unit:	K
Additional Code 1:	Not reported
Additional Code 2:	Not reported
Additional Code 3:	Not reported
Additional Code 4:	Not reported
Additional Code 5:	Not reported
Shipment Date:	20141210
Creation Date:	6/25/2015 22:15:06
Receipt Date:	20141217
Manifest ID:	008143724FLE
Trans EPA ID:	MAD039322250
Trans Name:	CLEAN HARBORS ENVIRONMENTAL SERVICES INC
Trans 2 EPA ID:	Not reported
Trans 2 Name:	Not reported
TSDF EPA ID:	CAD059494310
Trans Name:	CLEAN HARBORS SAN JOSE LLC
TSDF Alt EPA ID:	Not reported
TSDF Alt Name:	Not reported
CA Waste Code:	551 - Laboratory waste chemicals 561 Detergent and soap
RCRA Code:	F003
Disposal Method:	H141 - Storage, Bulking, And/Or Transfer Off Site--No Treatment/Reovery (H010-H129) Or (H131-H135)
Quantity Tons:	0.051
Waste Quantity:	102
Quantity Unit:	P
Additional Code 1:	D001
Additional Code 2:	Not reported
Additional Code 3:	Not reported
Additional Code 4:	Not reported
Additional Code 5:	Not reported
Shipment Date:	20141210
Creation Date:	6/25/2015 22:15:06
Receipt Date:	20141217
Manifest ID:	008143724FLE
Trans EPA ID:	MAD039322250
Trans Name:	CLEAN HARBORS ENVIRONMENTAL SERVICES INC
Trans 2 EPA ID:	Not reported
Trans 2 Name:	Not reported
TSDF EPA ID:	CAD059494310
Trans Name:	CLEAN HARBORS SAN JOSE LLC
TSDF Alt EPA ID:	Not reported
TSDF Alt Name:	Not reported
CA Waste Code:	551 - Laboratory waste chemicals 561 Detergent and soap
RCRA Code:	D001
Disposal Method:	H141 - Storage, Bulking, And/Or Transfer Off Site--No Treatment/Reovery (H010-H129) Or (H131-H135)
Quantity Tons:	0.0165
Waste Quantity:	33
Quantity Unit:	P
Additional Code 1:	Not reported
Additional Code 2:	Not reported
Additional Code 3:	Not reported
Additional Code 4:	Not reported
Additional Code 5:	Not reported

DE ANZA COMMUNITY COLLEGE (Continued) **1000409520**

Shipment Date:	20141210
Creation Date:	6/25/2015 22:15:06
Receipt Date:	20141217
Manifest ID:	008143724FLE
Trans EPA ID:	MAD039322250
Trans Name:	CLEAN HARBORS ENVIRONMENTAL SERVICES INC
Trans 2 EPA ID:	Not reported
Trans 2 Name:	Not reported
TSDF EPA ID:	CAD059494310
Trans Name:	CLEAN HARBORS SAN JOSE LLC
TSDF Alt EPA ID:	Not reported
TSDF Alt Name:	Not reported
CA Waste Code:	343 - Unspecified organic liquid mixture
RCRA Code:	F003
Disposal Method:	H141 - Storage, Bulking, And/Or Transfer Off Site--No Treatment/Reovery (H010-H129) Or (H131-H135)
Quantity Tons:	0.1255
Waste Quantity:	251
Quantity Unit:	P
Additional Code 1:	D001
Additional Code 2:	Not reported
Additional Code 3:	Not reported
Additional Code 4:	Not reported
Additional Code 5:	Not reported

Shipment Date:	20141210
Creation Date:	6/25/2015 22:15:06
Receipt Date:	20141217
Manifest ID:	008143724FLE
Trans EPA ID:	MAD039322250
Trans Name:	CLEAN HARBORS ENVIRONMENTAL SERVICES INC
Trans 2 EPA ID:	Not reported
Trans 2 Name:	Not reported
TSDF EPA ID:	CAD059494310
Trans Name:	CLEAN HARBORS SAN JOSE LLC
TSDF Alt EPA ID:	Not reported
TSDF Alt Name:	Not reported
CA Waste Code:	551 - Laboratory waste chemicals 561 Detergent and soap
RCRA Code:	D002
Disposal Method:	H135 - Discharge To Sewer/Potw Or Npdes(With Prior Storage--With Or Without Treatment)
Quantity Tons:	0.0575
Waste Quantity:	115
Quantity Unit:	P
Additional Code 1:	Not reported
Additional Code 2:	Not reported
Additional Code 3:	Not reported
Additional Code 4:	Not reported
Additional Code 5:	Not reported

Shipment Date:	20141204
Creation Date:	2/13/2015 22:15:23
Receipt Date:	20141212
Manifest ID:	008143619FLE
Trans EPA ID:	MAD039322250
Trans Name:	CLEAN HARBORS ENVIRONMENTAL SERVICES INC
Trans 2 EPA ID:	Not reported

DE ANZA COMMUNITY COLLEGE (Continued) **1000409520**

Trans 2 Name:	Not reported
TSDF EPA ID:	CAD059494310
Trans Name:	CLEAN HARBORS SAN JOSE LLC
TSDF Alt EPA ID:	Not reported
TSDF Alt Name:	Not reported
CA Waste Code:	132 - Aqueous solution w/metals (< restricted levels and see waste code 121 for a list of metals
RCRA Code:	Not reported
Disposal Method:	H141 - Storage, Bulking, And/Or Transfer Off Site--No Treatment/Reovery (H010-H129) Or (H131-H135)
Quantity Tons:	4.17
Waste Quantity:	1000
Quantity Unit:	G
Additional Code 1:	Not reported
Additional Code 2:	Not reported
Additional Code 3:	Not reported
Additional Code 4:	Not reported
Additional Code 5:	Not reported
Shipment Date:	20141119
Creation Date:	2/26/2015 22:14:59
Receipt Date:	20141125
Manifest ID:	008120769FLE
Trans EPA ID:	MAD039322250
Trans Name:	CLEAN HARBORS ENVIRONMENTAL SERVICES INC
Trans 2 EPA ID:	Not reported
Trans 2 Name:	Not reported
TSDF EPA ID:	CAD059494310
Trans Name:	CLEAN HARBORS SAN JOSE LLC
TSDF Alt EPA ID:	Not reported
TSDF Alt Name:	Not reported
CA Waste Code:	551 - Laboratory waste chemicals 561 Detergent and soap
RCRA Code:	F003
Disposal Method:	H141 - Storage, Bulking, And/Or Transfer Off Site--No Treatment/Reovery (H010-H129) Or (H131-H135)
Quantity Tons:	0.0635
Waste Quantity:	127
Quantity Unit:	P
Additional Code 1:	D001
Additional Code 2:	Not reported
Additional Code 3:	Not reported
Additional Code 4:	Not reported
Additional Code 5:	Not reported
Shipment Date:	20141119
Creation Date:	2/26/2015 22:14:59
Receipt Date:	20141125
Manifest ID:	008120769FLE
Trans EPA ID:	MAD039322250
Trans Name:	CLEAN HARBORS ENVIRONMENTAL SERVICES INC
Trans 2 EPA ID:	Not reported
Trans 2 Name:	Not reported
TSDF EPA ID:	CAD059494310
Trans Name:	CLEAN HARBORS SAN JOSE LLC
TSDF Alt EPA ID:	Not reported
TSDF Alt Name:	Not reported
CA Waste Code:	551 - Laboratory waste chemicals 561 Detergent and soap

DE ANZA COMMUNITY COLLEGE (Continued) **1000409520**

RCRA Code:	D005
Disposal Method:	H141 - Storage, Bulking, And/Or Transfer Off Site--No Treatment/Reovery (H010-H129) Or (H131-H135)
Quantity Tons:	0.1285
Waste Quantity:	257
Quantity Unit:	P
Additional Code 1:	Not reported
Additional Code 2:	Not reported
Additional Code 3:	Not reported
Additional Code 4:	Not reported
Additional Code 5:	Not reported
Shipment Date:	20141119
Creation Date:	2/26/2015 22:14:59
Receipt Date:	20141125
Manifest ID:	008120769FLE
Trans EPA ID:	MAD039322250
Trans Name:	CLEAN HARBORS ENVIRONMENTAL SERVICES INC
Trans 2 EPA ID:	Not reported
Trans 2 Name:	Not reported
TSDF EPA ID:	CAD059494310
Trans Name:	CLEAN HARBORS SAN JOSE LLC
TSDF Alt EPA ID:	Not reported
TSDF Alt Name:	Not reported
CA Waste Code:	551 - Laboratory waste chemicals 561 Detergent and soap
RCRA Code:	D006
Disposal Method:	H135 - Discharge To Sewer/Potw Or Npdes(With Prior Storage--With Or Without Treatment)
Quantity Tons:	0.154
Waste Quantity:	308
Quantity Unit:	P
Additional Code 1:	D002
Additional Code 2:	Not reported
Additional Code 3:	Not reported
Additional Code 4:	Not reported
Additional Code 5:	Not reported
Shipment Date:	20141119
Creation Date:	Not reported
Receipt Date:	Not reported
Manifest ID:	008120769FLE
Trans EPA ID:	MAD039322250
Trans Name:	CLEAN HARBORS ENVIRONMENTAL SERVICES INC
Trans 2 EPA ID:	Not reported
Trans 2 Name:	Not reported
TSDF EPA ID:	CAD059494310
Trans Name:	CLEAN HARBORS SAN JOSE LLC
TSDF Alt EPA ID:	Not reported
TSDF Alt Name:	Not reported
CA Waste Code:	181 - Other inorganic solid waste Organics
RCRA Code:	Not reported
Disposal Method:	H141 - Storage, Bulking, And/Or Transfer Off Site--No Treatment/Reovery (H010-H129) Or (H131-H135)
Quantity Tons:	0.128
Waste Quantity:	256
Quantity Unit:	P
Additional Code 1:	Not reported

DE ANZA COMMUNITY COLLEGE (Continued) **1000409520**

Additional Code 2:	Not reported
Additional Code 3:	Not reported
Additional Code 4:	Not reported
Additional Code 5:	Not reported

Additional Info:

Year:	2004
Gen EPA ID:	CAD982029837
Shipment Date:	Not reported
Creation Date:	Not reported
Receipt Date:	Not reported
Manifest ID:	22423260
Trans EPA ID:	CAD009452657
Trans Name:	ROMIC ENVIRONMENTAL TECH
Trans 2 EPA ID:	Not reported
Trans 2 Name:	Not reported
TSDF EPA ID:	CAD009452657
Trans Name:	ROMIC ENVIRONMENTAL TECH
TSDF Alt EPA ID:	CAD009452657
TSDF Alt Name:	Not reported
CA Waste Code:	551 - Laboratory waste chemicals 561 Detergent and soap
RCRA Code:	D002
Disposal Method:	- Not reported
Quantity Tons:	0.005
Waste Quantity:	10
Quantity Unit:	P
Additional Code 1:	Not reported
Additional Code 2:	Not reported
Additional Code 3:	Not reported
Additional Code 4:	Not reported
Additional Code 5:	Not reported
Shipment Date:	Not reported
Creation Date:	Not reported
Receipt Date:	Not reported
Manifest ID:	23887873
Trans EPA ID:	CAD009452657
Trans Name:	ROMIC ENVIRONMENTAL TECH
Trans 2 EPA ID:	Not reported
Trans 2 Name:	Not reported
TSDF EPA ID:	CAD009452657
Trans Name:	ROMIC ENVIRONMENTAL TECH
TSDF Alt EPA ID:	CAD009452657
TSDF Alt Name:	Not reported
CA Waste Code:	551 - Laboratory waste chemicals 561 Detergent and soap
RCRA Code:	NONE
Disposal Method:	- Not reported
Quantity Tons:	0.075
Waste Quantity:	150
Quantity Unit:	P
Additional Code 1:	Not reported
Additional Code 2:	Not reported
Additional Code 3:	Not reported
Additional Code 4:	Not reported
Additional Code 5:	Not reported

DE ANZA COMMUNITY COLLEGE (Continued) **1000409520**

Shipment Date:	Not reported
Creation Date:	Not reported
Receipt Date:	Not reported
Manifest ID:	22423260
Trans EPA ID:	CAD009452657
Trans Name:	ROMIC ENVIRONMENTAL TECH
Trans 2 EPA ID:	Not reported
Trans 2 Name:	Not reported
TSDF EPA ID:	CAD009452657
Trans Name:	ROMIC ENVIRONMENTAL TECH
TSDF Alt EPA ID:	CAD009452657
TSDF Alt Name:	Not reported
CA Waste Code:	792 - Not reported
RCRA Code:	D002
Disposal Method:	- Not reported
Quantity Tons:	0.0275
Waste Quantity:	55
Quantity Unit:	P
Additional Code 1:	Not reported
Additional Code 2:	Not reported
Additional Code 3:	Not reported
Additional Code 4:	Not reported
Additional Code 5:	Not reported

Shipment Date:	Not reported
Creation Date:	Not reported
Receipt Date:	Not reported
Manifest ID:	22423260
Trans EPA ID:	CAD009452657
Trans Name:	ROMIC ENVIRONMENTAL TECH
Trans 2 EPA ID:	Not reported
Trans 2 Name:	Not reported
TSDF EPA ID:	CAD009452657
Trans Name:	ROMIC ENVIRONMENTAL TECH
TSDF Alt EPA ID:	CAD009452657
TSDF Alt Name:	Not reported
CA Waste Code:	551 - Laboratory waste chemicals 561 Detergent and soap
RCRA Code:	Not reported
Disposal Method:	- Not reported
Quantity Tons:	0.03
Waste Quantity:	60
Quantity Unit:	P
Additional Code 1:	Not reported
Additional Code 2:	Not reported
Additional Code 3:	Not reported
Additional Code 4:	Not reported
Additional Code 5:	Not reported

Shipment Date:	Not reported
Creation Date:	Not reported
Receipt Date:	Not reported
Manifest ID:	22423260
Trans EPA ID:	CAD009452657
Trans Name:	ROMIC ENVIRONMENTAL TECH
Trans 2 EPA ID:	Not reported
Trans 2 Name:	Not reported
TSDF EPA ID:	CAD009452657

DE ANZA COMMUNITY COLLEGE (Continued) **1000409520**

Trans Name:	ROMIC ENVIRONMENTAL TECH
TSDF Alt EPA ID:	CAD009452657
TSDF Alt Name:	Not reported
CA Waste Code:	551 - Laboratory waste chemicals 561 Detergent and soap
RCRA Code:	Not reported
Disposal Method:	- Not reported
Quantity Tons:	0.015
Waste Quantity:	30
Quantity Unit:	P
Additional Code 1:	Not reported
Additional Code 2:	Not reported
Additional Code 3:	Not reported
Additional Code 4:	Not reported
Additional Code 5:	Not reported
Shipment Date:	Not reported
Creation Date:	Not reported
Receipt Date:	Not reported
Manifest ID:	22428821
Trans EPA ID:	CAD009452657
Trans Name:	ROMIC ENVIRONMENTAL TECH
Trans 2 EPA ID:	Not reported
Trans 2 Name:	Not reported
TSDF EPA ID:	CAD009452657
Trans Name:	ROMIC ENVIRONMENTAL TECH
TSDF Alt EPA ID:	CAD009452657
TSDF Alt Name:	Not reported
CA Waste Code:	352 - Other organic solids
RCRA Code:	Not reported
Disposal Method:	- Not reported
Quantity Tons:	0.03
Waste Quantity:	60
Quantity Unit:	P
Additional Code 1:	Not reported
Additional Code 2:	Not reported
Additional Code 3:	Not reported
Additional Code 4:	Not reported
Additional Code 5:	Not reported
Shipment Date:	Not reported
Creation Date:	Not reported
Receipt Date:	Not reported
Manifest ID:	23435367
Trans EPA ID:	CAD009452657
Trans Name:	ROMIC ENVIRONMENTAL TECH
Trans 2 EPA ID:	Not reported
Trans 2 Name:	Not reported
TSDF EPA ID:	CAD009452657
Trans Name:	ROMIC ENVIRONMENTAL TECH
TSDF Alt EPA ID:	CAD009452657
TSDF Alt Name:	Not reported
CA Waste Code:	551 - Laboratory waste chemicals 561 Detergent and soap
RCRA Code:	D009
Disposal Method:	R01 - Recycler
Quantity Tons:	0.02
Waste Quantity:	40
Quantity Unit:	P

DE ANZA COMMUNITY COLLEGE (Continued) **1000409520**

Additional Code 1:	Not reported
Additional Code 2:	Not reported
Additional Code 3:	Not reported
Additional Code 4:	Not reported
Additional Code 5:	Not reported
Shipment Date:	Not reported
Creation Date:	Not reported
Receipt Date:	Not reported
Manifest ID:	23435367
Trans EPA ID:	CAD009452657
Trans Name:	ROMIC ENVIRONMENTAL TECH
Trans 2 EPA ID:	Not reported
Trans 2 Name:	Not reported
TSDF EPA ID:	CAD009452657
Trans Name:	ROMIC ENVIRONMENTAL TECH
TSDF Alt EPA ID:	CAD009452657
TSDF Alt Name:	Not reported
CA Waste Code:	551 - Laboratory waste chemicals 561 Detergent and soap
RCRA Code:	D002
Disposal Method:	R01 - Recycler
Quantity Tons:	0.0375
Waste Quantity:	75
Quantity Unit:	P
Additional Code 1:	Not reported
Additional Code 2:	Not reported
Additional Code 3:	Not reported
Additional Code 4:	Not reported
Additional Code 5:	Not reported
Shipment Date:	Not reported
Creation Date:	Not reported
Receipt Date:	Not reported
Manifest ID:	23435367
Trans EPA ID:	CAD009452657
Trans Name:	ROMIC ENVIRONMENTAL TECH
Trans 2 EPA ID:	Not reported
Trans 2 Name:	Not reported
TSDF EPA ID:	CAD009452657
Trans Name:	ROMIC ENVIRONMENTAL TECH
TSDF Alt EPA ID:	CAD009452657
TSDF Alt Name:	Not reported
CA Waste Code:	551 - Laboratory waste chemicals 561 Detergent and soap
RCRA Code:	NONE
Disposal Method:	R01 - Recycler
Quantity Tons:	0.015
Waste Quantity:	30
Quantity Unit:	P
Additional Code 1:	Not reported
Additional Code 2:	Not reported
Additional Code 3:	Not reported
Additional Code 4:	Not reported
Additional Code 5:	Not reported
Shipment Date:	Not reported
Creation Date:	Not reported
Receipt Date:	Not reported

DE ANZA COMMUNITY COLLEGE (Continued) **1000409520**

Manifest ID:	23435367
Trans EPA ID:	CAD009452657
Trans Name:	ROMIC ENVIRONMENTAL TECH
Trans 2 EPA ID:	Not reported
Trans 2 Name:	Not reported
TSDF EPA ID:	CAD009452657
Trans Name:	ROMIC ENVIRONMENTAL TECH
TSDF Alt EPA ID:	CAD009452657
TSDF Alt Name:	Not reported
CA Waste Code:	551 - Laboratory waste chemicals 561 Detergent and soap
RCRA Code:	NONE
Disposal Method:	R01 - Recycler
Quantity Tons:	0.01
Waste Quantity:	20
Quantity Unit:	P
Additional Code 1:	Not reported
Additional Code 2:	Not reported
Additional Code 3:	Not reported
Additional Code 4:	Not reported
Additional Code 5:	Not reported

Additional Info:

Year:	2006
Gen EPA ID:	CAD982029837
Shipment Date:	20061226
Creation Date:	4/19/2007 18:31:38
Receipt Date:	20061226
Manifest ID:	001439894JJK
Trans EPA ID:	CAD009452657
Trans Name:	ROMIC ENVIRONMENTAL TECHNOLOGIES CORPORATION/AES
Trans 2 EPA ID:	Not reported
Trans 2 Name:	Not reported
TSDF EPA ID:	CAD009452657
Trans Name:	ROMIC ENVIRONMENTAL TECHNOLOGIES CORPORATION/AES
TSDF Alt EPA ID:	Not reported
TSDF Alt Name:	Not reported
CA Waste Code:	343 - Unspecified organic liquid mixture
RCRA Code:	F003
Disposal Method:	H141 - Storage, Bulking, And/Or Transfer Off Site--No Treatment/Reovery (H010-H129) Or (H131-H135)
Quantity Tons:	0.051
Waste Quantity:	15
Quantity Unit:	G
Additional Code 1:	Not reported
Additional Code 2:	Not reported
Additional Code 3:	Not reported
Additional Code 4:	Not reported
Additional Code 5:	Not reported
Shipment Date:	20061226
Creation Date:	4/19/2007 18:31:38
Receipt Date:	20061226
Manifest ID:	001439894JJK
Trans EPA ID:	CAD009452657
Trans Name:	ROMIC ENVIRONMENTAL TECHNOLOGIES CORPORATION/AES
Trans 2 EPA ID:	Not reported

DE ANZA COMMUNITY COLLEGE (Continued) **1000409520**

Trans 2 Name:	Not reported
TSDF EPA ID:	CAD009452657
Trans Name:	ROMIC ENVIRONMENTAL TECHNOLOGIES CORPORATION/AES
TSDF Alt EPA ID:	Not reported
TSDF Alt Name:	Not reported
CA Waste Code:	223 - Unspecified oil-containing waste
RCRA Code:	Not reported
Disposal Method:	H141 - Storage, Bulking, And/Or Transfer Off Site--No Treatment/Reovery (H010-H129) Or (H131-H135)
Quantity Tons:	0.4587
Waste Quantity:	110
Quantity Unit:	G
Additional Code 1:	Not reported
Additional Code 2:	Not reported
Additional Code 3:	Not reported
Additional Code 4:	Not reported
Additional Code 5:	Not reported
Shipment Date:	20061226
Creation Date:	4/19/2007 18:31:38
Receipt Date:	20061226
Manifest ID:	001439894JJK
Trans EPA ID:	CAD009452657
Trans Name:	ROMIC ENVIRONMENTAL TECHNOLOGIES CORPORATION/AES
Trans 2 EPA ID:	Not reported
Trans 2 Name:	Not reported
TSDF EPA ID:	CAD009452657
Trans Name:	ROMIC ENVIRONMENTAL TECHNOLOGIES CORPORATION/AES
TSDF Alt EPA ID:	Not reported
TSDF Alt Name:	Not reported
CA Waste Code:	133 - Aqueous solution with 10% or more total organic residues
RCRA Code:	Not reported
Disposal Method:	H135 - Discharge To Sewer/Potw Or Npdes(With Prior Storage--With Or Without Treatment)
Quantity Tons:	0.22935
Waste Quantity:	55
Quantity Unit:	G
Additional Code 1:	Not reported
Additional Code 2:	Not reported
Additional Code 3:	Not reported
Additional Code 4:	Not reported
Additional Code 5:	Not reported
Shipment Date:	20061212
Creation Date:	4/19/2007 18:31:22
Receipt Date:	20061213
Manifest ID:	001439817JJK
Trans EPA ID:	CAD009452657
Trans Name:	ROMIC ENVIRONMENTAL TECHNOLOGIES CORPORATION/AES
Trans 2 EPA ID:	Not reported
Trans 2 Name:	Not reported
TSDF EPA ID:	CAD009452657
Trans Name:	ROMIC ENVIRONMENTAL TECHNOLOGIES CORPORATION/AES
TSDF Alt EPA ID:	Not reported
TSDF Alt Name:	Not reported
CA Waste Code:	132 - Aqueous solution w/metals (< restricted levels and see waste code 121 for a list of metals

DE ANZA COMMUNITY COLLEGE (Continued) **1000409520**

RCRA Code:	D007
Disposal Method:	H135 - Discharge To Sewer/Potw Or Npdes(With Prior Storage--With Or Without Treatment)
Quantity Tons:	0.55
Waste Quantity:	1100
Quantity Unit:	P
Additional Code 1:	Not reported
Additional Code 2:	Not reported
Additional Code 3:	Not reported
Additional Code 4:	Not reported
Additional Code 5:	Not reported
Shipment Date:	20061212
Creation Date:	4/19/2007 18:31:22
Receipt Date:	20061213
Manifest ID:	001439817JJK
Trans EPA ID:	CAD009452657
Trans Name:	ROMIC ENVIRONMENTAL TECHNOLOGIES CORPORATION/AES
Trans 2 EPA ID:	Not reported
Trans 2 Name:	Not reported
TSDF EPA ID:	CAD009452657
Trans Name:	ROMIC ENVIRONMENTAL TECHNOLOGIES CORPORATION/AES
TSDF Alt EPA ID:	Not reported
TSDF Alt Name:	Not reported
CA Waste Code:	132 - Aqueous solution w/metals (< restricted levels and see waste code 121 for a list of metals
RCRA Code:	D007
Disposal Method:	H135 - Discharge To Sewer/Potw Or Npdes(With Prior Storage--With Or Without Treatment)
Quantity Tons:	0.2
Waste Quantity:	400
Quantity Unit:	P
Additional Code 1:	Not reported
Additional Code 2:	Not reported
Additional Code 3:	Not reported
Additional Code 4:	Not reported
Additional Code 5:	Not reported
Shipment Date:	20061211
Creation Date:	4/19/2007 18:30:21
Receipt Date:	20061211
Manifest ID:	001443551JJK
Trans EPA ID:	CAD009452657
Trans Name:	ROMIC ENVIRONMENTAL TECHNOLOGIES CORPORATION/AES
Trans 2 EPA ID:	Not reported
Trans 2 Name:	Not reported
TSDF EPA ID:	CAD009452657
Trans Name:	ROMIC ENVIRONMENTAL TECHNOLOGIES CORPORATION/AES
TSDF Alt EPA ID:	Not reported
TSDF Alt Name:	Not reported
CA Waste Code:	343 - Unspecified organic liquid mixture
RCRA Code:	Not reported
Disposal Method:	H020 - Solvents Recovery
Quantity Tons:	0.272
Waste Quantity:	80
Quantity Unit:	G
Additional Code 1:	Not reported

DE ANZA COMMUNITY COLLEGE (Continued) **1000409520**

Additional Code 2:	Not reported
Additional Code 3:	Not reported
Additional Code 4:	Not reported
Additional Code 5:	Not reported
Shipment Date:	20061128
Creation Date:	3/30/2007 13:34:03
Receipt Date:	20061128
Manifest ID:	001439550JJK
Trans EPA ID:	CAD009452657
Trans Name:	ROMIC ENVIRONMENTAL TECHNOLOGIES CORPORATION/AES
Trans 2 EPA ID:	Not reported
Trans 2 Name:	Not reported
TSDF EPA ID:	CAD009452657
Trans Name:	ROMIC ENVIRONMENTAL TECHNOLOGIES CORPORATION/AES
TSDF Alt EPA ID:	Not reported
TSDF Alt Name:	Not reported
CA Waste Code:	551 - Laboratory waste chemicals 561 Detergent and soap
RCRA Code:	D002
Disposal Method:	H141 - Storage, Bulking, And/Or Transfer Off Site--No Treatment/Reovery (H010-H129) Or (H131-H135)
Quantity Tons:	0.235
Waste Quantity:	470
Quantity Unit:	P
Additional Code 1:	Not reported
Additional Code 2:	Not reported
Additional Code 3:	Not reported
Additional Code 4:	Not reported
Additional Code 5:	Not reported
Shipment Date:	20061128
Creation Date:	3/30/2007 13:34:03
Receipt Date:	20061128
Manifest ID:	001439550JJK
Trans EPA ID:	CAD009452657
Trans Name:	ROMIC ENVIRONMENTAL TECHNOLOGIES CORPORATION/AES
Trans 2 EPA ID:	Not reported
Trans 2 Name:	Not reported
TSDF EPA ID:	CAD009452657
Trans Name:	ROMIC ENVIRONMENTAL TECHNOLOGIES CORPORATION/AES
TSDF Alt EPA ID:	Not reported
TSDF Alt Name:	Not reported
CA Waste Code:	551 - Laboratory waste chemicals 561 Detergent and soap
RCRA Code:	Not reported
Disposal Method:	H141 - Storage, Bulking, And/Or Transfer Off Site--No Treatment/Reovery (H010-H129) Or (H131-H135)
Quantity Tons:	0.35
Waste Quantity:	700
Quantity Unit:	P
Additional Code 1:	Not reported
Additional Code 2:	Not reported
Additional Code 3:	Not reported
Additional Code 4:	Not reported
Additional Code 5:	Not reported
Shipment Date:	20061128
Creation Date:	3/30/2007 13:34:03

DE ANZA COMMUNITY COLLEGE (Continued) **1000409520**

Receipt Date:	20061128
Manifest ID:	001439550JJK
Trans EPA ID:	CAD009452657
Trans Name:	ROMIC ENVIRONMENTAL TECHNOLOGIES CORPORATION/AES
Trans 2 EPA ID:	Not reported
Trans 2 Name:	Not reported
TSDF EPA ID:	CAD009452657
Trans Name:	ROMIC ENVIRONMENTAL TECHNOLOGIES CORPORATION/AES
TSDF Alt EPA ID:	Not reported
TSDF Alt Name:	Not reported
CA Waste Code:	551 - Laboratory waste chemicals 561 Detergent and soap
RCRA Code:	Not reported
Disposal Method:	H141 - Storage, Bulking, And/Or Transfer Off Site--No Treatment/Reovery (H010-H129) Or (H131-H135)
Quantity Tons:	0.125
Waste Quantity:	250
Quantity Unit:	P
Additional Code 1:	Not reported
Additional Code 2:	Not reported
Additional Code 3:	Not reported
Additional Code 4:	Not reported
Additional Code 5:	Not reported

Shipment Date:	20061128
Creation Date:	3/30/2007 13:34:03
Receipt Date:	20061128
Manifest ID:	001439550JJK
Trans EPA ID:	CAD009452657
Trans Name:	ROMIC ENVIRONMENTAL TECHNOLOGIES CORPORATION/AES
Trans 2 EPA ID:	Not reported
Trans 2 Name:	Not reported
TSDF EPA ID:	CAD009452657
Trans Name:	ROMIC ENVIRONMENTAL TECHNOLOGIES CORPORATION/AES
TSDF Alt EPA ID:	Not reported
TSDF Alt Name:	Not reported
CA Waste Code:	551 - Laboratory waste chemicals 561 Detergent and soap
RCRA Code:	D002
Disposal Method:	H121 - Neutralization Only
Quantity Tons:	0.125
Waste Quantity:	250
Quantity Unit:	P
Additional Code 1:	Not reported
Additional Code 2:	Not reported
Additional Code 3:	Not reported
Additional Code 4:	Not reported
Additional Code 5:	Not reported

Additional Info:

Year:	2013
Gen EPA ID:	CAD982029837

Shipment Date:	20131218
Creation Date:	3/1/2014 22:15:07
Receipt Date:	20131227
Manifest ID:	006169215FLE
Trans EPA ID:	MAD039322250
Trans Name:	CLEAN HARBORS ENVIRONMENTAL SERVICES INC

DE ANZA COMMUNITY COLLEGE (Continued) **1000409520**

Trans 2 EPA ID:	MAD039322250
Trans 2 Name:	CLEAN HARBORS
TSDF EPA ID:	CAD059494310
Trans Name:	CLEAN HARBORS SAN JOSE LLC
TSDF Alt EPA ID:	Not reported
TSDF Alt Name:	Not reported
CA Waste Code:	551 - Laboratory waste chemicals 561 Detergent and soap
RCRA Code:	D002
Disposal Method:	H135 - Discharge To Sewer/Potw Or Npdes(With Prior Storage--With Or Without Treatment)
Quantity Tons:	0.139
Waste Quantity:	278
Quantity Unit:	P
Additional Code 1:	Not reported
Additional Code 2:	Not reported
Additional Code 3:	Not reported
Additional Code 4:	Not reported
Additional Code 5:	Not reported
Shipment Date:	20131218
Creation Date:	Not reported
Receipt Date:	Not reported
Manifest ID:	006169215FLE
Trans EPA ID:	MAD039322250
Trans Name:	CLEAN HARBORS ENVIRONMENTAL SERVICES INC
Trans 2 EPA ID:	MAD039322250
Trans 2 Name:	CLEAN HARBORS
TSDF EPA ID:	CAD059494310
Trans Name:	CLEAN HARBORS SAN JOSE LLC
TSDF Alt EPA ID:	Not reported
TSDF Alt Name:	Not reported
CA Waste Code:	352 - Other organic solids
RCRA Code:	Not reported
Disposal Method:	H141 - Storage, Bulking, And/Or Transfer Off Site--No Treatment/Reovery (H010-H129) Or (H131-H135)
Quantity Tons:	0.0055
Waste Quantity:	11
Quantity Unit:	P
Additional Code 1:	Not reported
Additional Code 2:	Not reported
Additional Code 3:	Not reported
Additional Code 4:	Not reported
Additional Code 5:	Not reported
Shipment Date:	20131218
Creation Date:	Not reported
Receipt Date:	Not reported
Manifest ID:	006169215FLE
Trans EPA ID:	MAD039322250
Trans Name:	CLEAN HARBORS ENVIRONMENTAL SERVICES INC
Trans 2 EPA ID:	MAD039322250
Trans 2 Name:	CLEAN HARBORS
TSDF EPA ID:	CAD059494310
Trans Name:	CLEAN HARBORS SAN JOSE LLC
TSDF Alt EPA ID:	Not reported
TSDF Alt Name:	Not reported
CA Waste Code:	223 - Unspecified oil-containing waste

DE ANZA COMMUNITY COLLEGE (Continued) **1000409520**

RCRA Code:	Not reported
Disposal Method:	H141 - Storage, Bulking, And/Or Transfer Off Site--No Treatment/Reovery (H010-H129) Or (H131-H135)
Quantity Tons:	0.2285
Waste Quantity:	457
Quantity Unit:	P
Additional Code 1:	Not reported
Additional Code 2:	Not reported
Additional Code 3:	Not reported
Additional Code 4:	Not reported
Additional Code 5:	Not reported
Shipment Date:	20131218
Creation Date:	Not reported
Receipt Date:	Not reported
Manifest ID:	006169215FLE
Trans EPA ID:	MAD039322250
Trans Name:	CLEAN HARBORS ENVIRONMENTAL SERVICES INC
Trans 2 EPA ID:	MAD039322250
Trans 2 Name:	CLEAN HARBORS
TSDF EPA ID:	CAD059494310
Trans Name:	CLEAN HARBORS SAN JOSE LLC
TSDF Alt EPA ID:	Not reported
TSDF Alt Name:	Not reported
CA Waste Code:	181 - Other inorganic solid waste Organics
RCRA Code:	Not reported
Disposal Method:	H141 - Storage, Bulking, And/Or Transfer Off Site--No Treatment/Reovery (H010-H129) Or (H131-H135)
Quantity Tons:	0.192
Waste Quantity:	384
Quantity Unit:	P
Additional Code 1:	Not reported
Additional Code 2:	Not reported
Additional Code 3:	Not reported
Additional Code 4:	Not reported
Additional Code 5:	Not reported
Shipment Date:	20131218
Creation Date:	Not reported
Receipt Date:	Not reported
Manifest ID:	006169215FLE
Trans EPA ID:	MAD039322250
Trans Name:	CLEAN HARBORS ENVIRONMENTAL SERVICES INC
Trans 2 EPA ID:	MAD039322250
Trans 2 Name:	CLEAN HARBORS
TSDF EPA ID:	CAD059494310
Trans Name:	CLEAN HARBORS SAN JOSE LLC
TSDF Alt EPA ID:	Not reported
TSDF Alt Name:	Not reported
CA Waste Code:	133 - Aqueous solution with 10% or more total organic residues
RCRA Code:	Not reported
Disposal Method:	H141 - Storage, Bulking, And/Or Transfer Off Site--No Treatment/Reovery (H010-H129) Or (H131-H135)
Quantity Tons:	0.2265
Waste Quantity:	453
Quantity Unit:	P
Additional Code 1:	Not reported

DE ANZA COMMUNITY COLLEGE (Continued) **1000409520**

Additional Code 2:	Not reported
Additional Code 3:	Not reported
Additional Code 4:	Not reported
Additional Code 5:	Not reported
Shipment Date:	20131218
Creation Date:	3/1/2014 22:15:07
Receipt Date:	20131227
Manifest ID:	006169215FLE
Trans EPA ID:	MAD039322250
Trans Name:	CLEAN HARBORS ENVIRONMENTAL SERVICES INC
Trans 2 EPA ID:	MAD039322250
Trans 2 Name:	CLEAN HARBORS
TSDF EPA ID:	CAD059494310
Trans Name:	CLEAN HARBORS SAN JOSE LLC
TSDF Alt EPA ID:	Not reported
TSDF Alt Name:	Not reported
CA Waste Code:	551 - Laboratory waste chemicals 561 Detergent and soap
RCRA Code:	D002
Disposal Method:	H135 - Discharge To Sewer/Potw Or Npdes(With Prior Storage--With Or Without Treatment)
Quantity Tons:	0.079
Waste Quantity:	158
Quantity Unit:	P
Additional Code 1:	Not reported
Additional Code 2:	Not reported
Additional Code 3:	Not reported
Additional Code 4:	Not reported
Additional Code 5:	Not reported
Shipment Date:	20131218
Creation Date:	Not reported
Receipt Date:	Not reported
Manifest ID:	006169215FLE
Trans EPA ID:	MAD039322250
Trans Name:	CLEAN HARBORS ENVIRONMENTAL SERVICES INC
Trans 2 EPA ID:	MAD039322250
Trans 2 Name:	CLEAN HARBORS
TSDF EPA ID:	CAD059494310
Trans Name:	CLEAN HARBORS SAN JOSE LLC
TSDF Alt EPA ID:	Not reported
TSDF Alt Name:	Not reported
CA Waste Code:	352 - Other organic solids
RCRA Code:	Not reported
Disposal Method:	H141 - Storage, Bulking, And/Or Transfer Off Site--No Treatment/Reovery (H010-H129) Or (H131-H135)
Quantity Tons:	0.019
Waste Quantity:	38
Quantity Unit:	P
Additional Code 1:	Not reported
Additional Code 2:	Not reported
Additional Code 3:	Not reported
Additional Code 4:	Not reported
Additional Code 5:	Not reported
Shipment Date:	20131218
Creation Date:	3/1/2014 22:15:07

DE ANZA COMMUNITY COLLEGE (Continued) **1000409520**

Receipt Date:	20131227
Manifest ID:	006169215FLE
Trans EPA ID:	MAD039322250
Trans Name:	CLEAN HARBORS ENVIRONMENTAL SERVICES INC
Trans 2 EPA ID:	MAD039322250
Trans 2 Name:	CLEAN HARBORS
TSDF EPA ID:	CAD059494310
Trans Name:	CLEAN HARBORS SAN JOSE LLC
TSDF Alt EPA ID:	Not reported
TSDF Alt Name:	Not reported
CA Waste Code:	551 - Laboratory waste chemicals 561 Detergent and soap
RCRA Code:	Not reported
Disposal Method:	H141 - Storage, Bulking, And/Or Transfer Off Site--No Treatment/Reovery (H010-H129) Or (H131-H135)
Quantity Tons:	0.0245
Waste Quantity:	49
Quantity Unit:	P
Additional Code 1:	Not reported
Additional Code 2:	Not reported
Additional Code 3:	Not reported
Additional Code 4:	Not reported
Additional Code 5:	Not reported

Shipment Date:	20131218
Creation Date:	3/1/2014 22:15:07
Receipt Date:	20131227
Manifest ID:	006169215FLE
Trans EPA ID:	MAD039322250
Trans Name:	CLEAN HARBORS ENVIRONMENTAL SERVICES INC
Trans 2 EPA ID:	MAD039322250
Trans 2 Name:	CLEAN HARBORS
TSDF EPA ID:	CAD059494310
Trans Name:	CLEAN HARBORS SAN JOSE LLC
TSDF Alt EPA ID:	Not reported
TSDF Alt Name:	Not reported
CA Waste Code:	551 - Laboratory waste chemicals 561 Detergent and soap
RCRA Code:	F003
Disposal Method:	H141 - Storage, Bulking, And/Or Transfer Off Site--No Treatment/Reovery (H010-H129) Or (H131-H135)
Quantity Tons:	0.0255
Waste Quantity:	51
Quantity Unit:	P
Additional Code 1:	D001
Additional Code 2:	Not reported
Additional Code 3:	Not reported
Additional Code 4:	Not reported
Additional Code 5:	Not reported

Shipment Date:	20131127
Creation Date:	3/2/2014 22:15:16
Receipt Date:	20131202
Manifest ID:	011570487JJK
Trans EPA ID:	TXR000081205
Trans Name:	SAFETY-KLEEN SYSTEMS INC
Trans 2 EPA ID:	Not reported
Trans 2 Name:	Not reported
TSDF EPA ID:	CAD980887418

DE ANZA COMMUNITY COLLEGE (Continued) **1000409520**

Trans Name:	EVERGREEN OIL INC
TSDF Alt EPA ID:	Not reported
TSDF Alt Name:	Not reported
CA Waste Code:	132 - Aqueous solution w/metals (< restricted levels and see waste code 121 for a list of metals
RCRA Code:	D011
Disposal Method:	H141 - Storage, Bulking, And/Or Transfer Off Site--No Treatment/Reovery (H010-H129) Or (H131-H135)
Quantity Tons:	0.0834
Waste Quantity:	20
Quantity Unit:	G
Additional Code 1:	Not reported
Additional Code 2:	Not reported
Additional Code 3:	Not reported
Additional Code 4:	Not reported
Additional Code 5:	Not reported

Additional Info:

Year:	2017
Gen EPA ID:	CAD982029837
Shipment Date:	20171211
Creation Date:	8/28/2018 18:31:08
Receipt Date:	20171218
Manifest ID:	010883721FLE
Trans EPA ID:	MAD039322250
Trans Name:	CLEAN HARBORS ENVIRONMENTAL SERVICES INC
Trans 2 EPA ID:	Not reported
Trans 2 Name:	Not reported
TSDF EPA ID:	CAD059494310
Trans Name:	CLEAN HARBORS SAN JOSE LLC
TSDF Alt EPA ID:	Not reported
TSDF Alt Name:	Not reported
CA Waste Code:	181 - Other inorganic solid waste Organics
RCRA Code:	Not reported
Disposal Method:	H141 - Storage, Bulking, And/Or Transfer Off Site--No Treatment/Reovery (H010-H129) Or (H131-H135)
Quantity Tons:	0.096
Waste Quantity:	192
Quantity Unit:	P
Additional Code 1:	Not reported
Additional Code 2:	Not reported
Additional Code 3:	Not reported
Additional Code 4:	Not reported
Additional Code 5:	Not reported
Shipment Date:	20171201
Creation Date:	6/13/2018 18:31:23
Receipt Date:	20171206
Manifest ID:	016931345JJK
Trans EPA ID:	CAL923255012
Trans Name:	JAKELA INC
Trans 2 EPA ID:	Not reported
Trans 2 Name:	Not reported
TSDF EPA ID:	CAD981382732
Trans Name:	ALTAMONT LANDFILL
TSDF Alt EPA ID:	Not reported

DE ANZA COMMUNITY COLLEGE (Continued) **1000409520**

TSDF Alt Name:	Not reported
CA Waste Code:	151 - Asbestos-containing waste
RCRA Code:	Not reported
Disposal Method:	H132 - Landfill Or Surface Impoundment That Will Be Closed As Landfill(To Include On-Site Treatment And/Or Stabilization)
Quantity Tons:	0.46
Waste Quantity:	2
Quantity Unit:	Y
Additional Code 1:	Not reported
Additional Code 2:	Not reported
Additional Code 3:	Not reported
Additional Code 4:	Not reported
Additional Code 5:	Not reported
Shipment Date:	20171113
Creation Date:	Not reported
Receipt Date:	Not reported
Manifest ID:	011259474FLE
Trans EPA ID:	MAD039322250
Trans Name:	CLEAN HARBORS ENVIRONMENTAL SERVICES INC
Trans 2 EPA ID:	Not reported
Trans 2 Name:	Not reported
TSDF EPA ID:	CAD059494310
Trans Name:	CLEAN HARBORS SAN JOSE LLC
TSDF Alt EPA ID:	Not reported
TSDF Alt Name:	Not reported
CA Waste Code:	352 - Other organic solids
RCRA Code:	Not reported
Disposal Method:	H141 - Storage, Bulking, And/Or Transfer Off Site--No Treatment/Reovery (H010-H129) Or (H131-H135)
Quantity Tons:	0.027
Waste Quantity:	54
Quantity Unit:	P
Additional Code 1:	Not reported
Additional Code 2:	Not reported
Additional Code 3:	Not reported
Additional Code 4:	Not reported
Additional Code 5:	Not reported
Shipment Date:	20171113
Creation Date:	Not reported
Receipt Date:	Not reported
Manifest ID:	011259474FLE
Trans EPA ID:	MAD039322250
Trans Name:	CLEAN HARBORS ENVIRONMENTAL SERVICES INC
Trans 2 EPA ID:	Not reported
Trans 2 Name:	Not reported
TSDF EPA ID:	CAD059494310
Trans Name:	CLEAN HARBORS SAN JOSE LLC
TSDF Alt EPA ID:	Not reported
TSDF Alt Name:	Not reported
CA Waste Code:	352 - Other organic solids
RCRA Code:	Not reported
Disposal Method:	H141 - Storage, Bulking, And/Or Transfer Off Site--No Treatment/Reovery (H010-H129) Or (H131-H135)
Quantity Tons:	0.0945
Waste Quantity:	189

DE ANZA COMMUNITY COLLEGE (Continued) **1000409520**

Quantity Unit:	P
Additional Code 1:	Not reported
Additional Code 2:	Not reported
Additional Code 3:	Not reported
Additional Code 4:	Not reported
Additional Code 5:	Not reported
Shipment Date:	20171113
Creation Date:	6/27/2018 18:30:40
Receipt Date:	20171116
Manifest ID:	011259474FLE
Trans EPA ID:	MAD039322250
Trans Name:	CLEAN HARBORS ENVIRONMENTAL SERVICES INC
Trans 2 EPA ID:	Not reported
Trans 2 Name:	Not reported
TSDF EPA ID:	CAD059494310
Trans Name:	CLEAN HARBORS SAN JOSE LLC
TSDF Alt EPA ID:	Not reported
TSDF Alt Name:	Not reported
CA Waste Code:	551 - Laboratory waste chemicals 561 Detergent and soap
RCRA Code:	Not reported
Disposal Method:	H141 - Storage, Bulking, And/Or Transfer Off Site--No Treatment/Reovery (H010-H129) Or (H131-H135)
Quantity Tons:	0.1245
Waste Quantity:	249
Quantity Unit:	P
Additional Code 1:	Not reported
Additional Code 2:	Not reported
Additional Code 3:	Not reported
Additional Code 4:	Not reported
Additional Code 5:	Not reported
Shipment Date:	20171113
Creation Date:	6/27/2018 18:30:40
Receipt Date:	20171116
Manifest ID:	011259474FLE
Trans EPA ID:	MAD039322250
Trans Name:	CLEAN HARBORS ENVIRONMENTAL SERVICES INC
Trans 2 EPA ID:	Not reported
Trans 2 Name:	Not reported
TSDF EPA ID:	CAD059494310
Trans Name:	CLEAN HARBORS SAN JOSE LLC
TSDF Alt EPA ID:	Not reported
TSDF Alt Name:	Not reported
CA Waste Code:	551 - Laboratory waste chemicals 561 Detergent and soap
RCRA Code:	D002
Disposal Method:	H141 - Storage, Bulking, And/Or Transfer Off Site--No Treatment/Reovery (H010-H129) Or (H131-H135)
Quantity Tons:	0.017
Waste Quantity:	34
Quantity Unit:	P
Additional Code 1:	Not reported
Additional Code 2:	Not reported
Additional Code 3:	Not reported
Additional Code 4:	Not reported
Additional Code 5:	Not reported

DE ANZA COMMUNITY COLLEGE (Continued) **1000409520**

Shipment Date:	20171113
Creation Date:	6/27/2018 18:30:40
Receipt Date:	20171116
Manifest ID:	011259474FLE
Trans EPA ID:	MAD039322250
Trans Name:	CLEAN HARBORS ENVIRONMENTAL SERVICES INC
Trans 2 EPA ID:	Not reported
Trans 2 Name:	Not reported
TSDF EPA ID:	CAD059494310
Trans Name:	CLEAN HARBORS SAN JOSE LLC
TSDF Alt EPA ID:	Not reported
TSDF Alt Name:	Not reported
CA Waste Code:	551 - Laboratory waste chemicals 561 Detergent and soap
RCRA Code:	D002
Disposal Method:	H141 - Storage, Bulking, And/Or Transfer Off Site--No Treatment/Reovery (H010-H129) Or (H131-H135)
Quantity Tons:	0.558
Waste Quantity:	1116
Quantity Unit:	P
Additional Code 1:	Not reported
Additional Code 2:	Not reported
Additional Code 3:	Not reported
Additional Code 4:	Not reported
Additional Code 5:	Not reported

Shipment Date:	20171113
Creation Date:	6/27/2018 18:30:40
Receipt Date:	20171116
Manifest ID:	011259474FLE
Trans EPA ID:	MAD039322250
Trans Name:	CLEAN HARBORS ENVIRONMENTAL SERVICES INC
Trans 2 EPA ID:	Not reported
Trans 2 Name:	Not reported
TSDF EPA ID:	CAD059494310
Trans Name:	CLEAN HARBORS SAN JOSE LLC
TSDF Alt EPA ID:	Not reported
TSDF Alt Name:	Not reported
CA Waste Code:	551 - Laboratory waste chemicals 561 Detergent and soap
RCRA Code:	F003
Disposal Method:	H141 - Storage, Bulking, And/Or Transfer Off Site--No Treatment/Reovery (H010-H129) Or (H131-H135)
Quantity Tons:	0.188
Waste Quantity:	376
Quantity Unit:	P
Additional Code 1:	D001
Additional Code 2:	Not reported
Additional Code 3:	Not reported
Additional Code 4:	Not reported
Additional Code 5:	Not reported

Shipment Date:	20171113
Creation Date:	8/10/2018 18:30:35
Receipt Date:	20171211
Manifest ID:	011259473FLE
Trans EPA ID:	MAD039322250
Trans Name:	CLEAN HARBORS ENVIRONMENTAL SERVICES INC
Trans 2 EPA ID:	Not reported

DE ANZA COMMUNITY COLLEGE (Continued) **1000409520**

Trans 2 Name:	Not reported
TSDF EPA ID:	CAD044429835
Trans Name:	CLEAN HARBORS WILMINGTON LLC
TSDF Alt EPA ID:	Not reported
TSDF Alt Name:	Not reported
CA Waste Code:	221 - Waste oil and mixed oil
RCRA Code:	Not reported
Disposal Method:	H141 - Storage, Bulking, And/Or Transfer Off Site--No Treatment/Reovery (H010-H129) Or (H131-H135)
Quantity Tons:	0.1305
Waste Quantity:	261
Quantity Unit:	P
Additional Code 1:	Not reported
Additional Code 2:	Not reported
Additional Code 3:	Not reported
Additional Code 4:	Not reported
Additional Code 5:	Not reported
Shipment Date:	20171113
Creation Date:	8/10/2018 18:30:35
Receipt Date:	20171211
Manifest ID:	011259473FLE
Trans EPA ID:	MAD039322250
Trans Name:	CLEAN HARBORS ENVIRONMENTAL SERVICES INC
Trans 2 EPA ID:	Not reported
Trans 2 Name:	Not reported
TSDF EPA ID:	CAD044429835
Trans Name:	CLEAN HARBORS WILMINGTON LLC
TSDF Alt EPA ID:	Not reported
TSDF Alt Name:	Not reported
CA Waste Code:	223 - Unspecified oil-containing waste
RCRA Code:	Not reported
Disposal Method:	H141 - Storage, Bulking, And/Or Transfer Off Site--No Treatment/Reovery (H010-H129) Or (H131-H135)
Quantity Tons:	0.0545
Waste Quantity:	109
Quantity Unit:	P
Additional Code 1:	Not reported
Additional Code 2:	Not reported
Additional Code 3:	Not reported
Additional Code 4:	Not reported
Additional Code 5:	Not reported

Additional Info:

Year:	2011
Gen EPA ID:	CAD982029837
Shipment Date:	20111222
Creation Date:	Not reported
Receipt Date:	Not reported
Manifest ID:	004825387FLE
Trans EPA ID:	MAD039322250
Trans Name:	CLEAN HARBORS ENVIRONMENTAL SERVICES INC
Trans 2 EPA ID:	MAD039322250
Trans 2 Name:	CLEAN HARBORS ENV SERVICES
TSDF EPA ID:	CAD059494310
Trans Name:	CLEAN HARBORS SAN JOSE LLC

DE ANZA COMMUNITY COLLEGE (Continued) **1000409520**

TSDF Alt EPA ID:	Not reported
TSDF Alt Name:	Not reported
CA Waste Code:	352 - Other organic solids
RCRA Code:	Not reported
Disposal Method:	H141 - Storage, Bulking, And/Or Transfer Off Site--No Treatment/Reovery (H010-H129) Or (H131-H135)
Quantity Tons:	0.019
Waste Quantity:	38
Quantity Unit:	P
Additional Code 1:	Not reported
Additional Code 2:	Not reported
Additional Code 3:	Not reported
Additional Code 4:	Not reported
Additional Code 5:	Not reported
Shipment Date:	20111222
Creation Date:	7/19/2012 22:00:24
Receipt Date:	20111228
Manifest ID:	004825387FLE
Trans EPA ID:	MAD039322250
Trans Name:	CLEAN HARBORS ENVIRONMENTAL SERVICES INC
Trans 2 EPA ID:	MAD039322250
Trans 2 Name:	CLEAN HARBORS ENV SERVICES
TSDF EPA ID:	CAD059494310
Trans Name:	CLEAN HARBORS SAN JOSE LLC
TSDF Alt EPA ID:	Not reported
TSDF Alt Name:	Not reported
CA Waste Code:	551 - Laboratory waste chemicals 561 Detergent and soap
RCRA Code:	Not reported
Disposal Method:	H141 - Storage, Bulking, And/Or Transfer Off Site--No Treatment/Reovery (H010-H129) Or (H131-H135)
Quantity Tons:	0.002
Waste Quantity:	4
Quantity Unit:	P
Additional Code 1:	Not reported
Additional Code 2:	Not reported
Additional Code 3:	Not reported
Additional Code 4:	Not reported
Additional Code 5:	Not reported
Shipment Date:	20111222
Creation Date:	7/19/2012 22:00:24
Receipt Date:	20111228
Manifest ID:	004825387FLE
Trans EPA ID:	MAD039322250
Trans Name:	CLEAN HARBORS ENVIRONMENTAL SERVICES INC
Trans 2 EPA ID:	MAD039322250
Trans 2 Name:	CLEAN HARBORS ENV SERVICES
TSDF EPA ID:	CAD059494310
Trans Name:	CLEAN HARBORS SAN JOSE LLC
TSDF Alt EPA ID:	Not reported
TSDF Alt Name:	Not reported
CA Waste Code:	343 - Unspecified organic liquid mixture
RCRA Code:	F003
Disposal Method:	H141 - Storage, Bulking, And/Or Transfer Off Site--No Treatment/Reovery (H010-H129) Or (H131-H135)
Quantity Tons:	0.14

DE ANZA COMMUNITY COLLEGE (Continued) **1000409520**

Waste Quantity:	280
Quantity Unit:	P
Additional Code 1:	Not reported
Additional Code 2:	Not reported
Additional Code 3:	Not reported
Additional Code 4:	Not reported
Additional Code 5:	Not reported
Shipment Date:	20111222
Creation Date:	7/19/2012 22:00:24
Receipt Date:	20111228
Manifest ID:	004825387FLE
Trans EPA ID:	MAD039322250
Trans Name:	CLEAN HARBORS ENVIRONMENTAL SERVICES INC
Trans 2 EPA ID:	MAD039322250
Trans 2 Name:	CLEAN HARBORS ENV SERVICES
TSDF EPA ID:	CAD059494310
Trans Name:	CLEAN HARBORS SAN JOSE LLC
TSDF Alt EPA ID:	Not reported
TSDF Alt Name:	Not reported
CA Waste Code:	551 - Laboratory waste chemicals 561 Detergent and soap
RCRA Code:	D001
Disposal Method:	H141 - Storage, Bulking, And/Or Transfer Off Site--No Treatment/Reovery (H010-H129) Or (H131-H135)
Quantity Tons:	0.034
Waste Quantity:	68
Quantity Unit:	P
Additional Code 1:	Not reported
Additional Code 2:	Not reported
Additional Code 3:	Not reported
Additional Code 4:	Not reported
Additional Code 5:	Not reported
Shipment Date:	20111222
Creation Date:	12/3/2012 22:16:24
Receipt Date:	20120116
Manifest ID:	004825386FLE
Trans EPA ID:	MAD039322250
Trans Name:	CLEAN HARBORS ENVIRONMENTAL SERVICES INC
Trans 2 EPA ID:	MAD039322250
Trans 2 Name:	CLEAN HARBORS ENV SERVICES
TSDF EPA ID:	TXD982290140
Trans Name:	CLEAN HARBORS LAPORTE LLC
TSDF Alt EPA ID:	Not reported
TSDF Alt Name:	Not reported
CA Waste Code:	- Not reported
RCRA Code:	Not reported
Disposal Method:	H141 - Storage, Bulking, And/Or Transfer Off Site--No Treatment/Reovery (H010-H129) Or (H131-H135)
Quantity Tons:	0.002
Waste Quantity:	4
Quantity Unit:	P
Additional Code 1:	Not reported
Additional Code 2:	Not reported
Additional Code 3:	Not reported
Additional Code 4:	Not reported
Additional Code 5:	Not reported

DE ANZA COMMUNITY COLLEGE (Continued) **1000409520**

Shipment Date:	20111222
Creation Date:	Not reported
Receipt Date:	Not reported
Manifest ID:	004825387FLE
Trans EPA ID:	MAD039322250
Trans Name:	CLEAN HARBORS ENVIRONMENTAL SERVICES INC
Trans 2 EPA ID:	MAD039322250
Trans 2 Name:	CLEAN HARBORS ENV SERVICES
TSDF EPA ID:	CAD059494310
Trans Name:	CLEAN HARBORS SAN JOSE LLC
TSDF Alt EPA ID:	Not reported
TSDF Alt Name:	Not reported
CA Waste Code:	512 - Other empty containers 30 gallons or more
RCRA Code:	Not reported
Disposal Method:	H141 - Storage, Bulking, And/Or Transfer Off Site--No Treatment/Reovery (H010-H129) Or (H131-H135)
Quantity Tons:	0.007
Waste Quantity:	14
Quantity Unit:	P
Additional Code 1:	Not reported
Additional Code 2:	Not reported
Additional Code 3:	Not reported
Additional Code 4:	Not reported
Additional Code 5:	Not reported

Shipment Date:	20111222
Creation Date:	7/19/2012 22:00:24
Receipt Date:	20111228
Manifest ID:	004825387FLE
Trans EPA ID:	MAD039322250
Trans Name:	CLEAN HARBORS ENVIRONMENTAL SERVICES INC
Trans 2 EPA ID:	MAD039322250
Trans 2 Name:	CLEAN HARBORS ENV SERVICES
TSDF EPA ID:	CAD059494310
Trans Name:	CLEAN HARBORS SAN JOSE LLC
TSDF Alt EPA ID:	Not reported
TSDF Alt Name:	Not reported
CA Waste Code:	551 - Laboratory waste chemicals 561 Detergent and soap
RCRA Code:	D002
Disposal Method:	H141 - Storage, Bulking, And/Or Transfer Off Site--No Treatment/Reovery (H010-H129) Or (H131-H135)
Quantity Tons:	0.0445
Waste Quantity:	89
Quantity Unit:	P
Additional Code 1:	Not reported
Additional Code 2:	Not reported
Additional Code 3:	Not reported
Additional Code 4:	Not reported
Additional Code 5:	Not reported

Shipment Date:	20111222
Creation Date:	Not reported
Receipt Date:	Not reported
Manifest ID:	004825387FLE
Trans EPA ID:	MAD039322250
Trans Name:	CLEAN HARBORS ENVIRONMENTAL SERVICES INC
Trans 2 EPA ID:	MAD039322250

DE ANZA COMMUNITY COLLEGE (Continued) **1000409520**

Trans 2 Name:	CLEAN HARBORS ENV SERVICES
TSDF EPA ID:	CAD059494310
Trans Name:	CLEAN HARBORS SAN JOSE LLC
TSDF Alt EPA ID:	Not reported
TSDF Alt Name:	Not reported
CA Waste Code:	541 - Photochemicals / photo processing waste
RCRA Code:	Not reported
Disposal Method:	H141 - Storage, Bulking, And/Or Transfer Off Site--No Treatment/Reovery (H010-H129) Or (H131-H135)
Quantity Tons:	0.1375
Waste Quantity:	275
Quantity Unit:	P
Additional Code 1:	Not reported
Additional Code 2:	Not reported
Additional Code 3:	Not reported
Additional Code 4:	Not reported
Additional Code 5:	Not reported
Shipment Date:	20111222
Creation Date:	Not reported
Receipt Date:	Not reported
Manifest ID:	004825387FLE
Trans EPA ID:	MAD039322250
Trans Name:	CLEAN HARBORS ENVIRONMENTAL SERVICES INC
Trans 2 EPA ID:	MAD039322250
Trans 2 Name:	CLEAN HARBORS ENV SERVICES
TSDF EPA ID:	CAD059494310
Trans Name:	CLEAN HARBORS SAN JOSE LLC
TSDF Alt EPA ID:	Not reported
TSDF Alt Name:	Not reported
CA Waste Code:	133 - Aqueous solution with 10% or more total organic residues
RCRA Code:	Not reported
Disposal Method:	H077 - Other Chemical Precipitation With Or Without Pre-Treatment
Quantity Tons:	0.225
Waste Quantity:	450
Quantity Unit:	P
Additional Code 1:	Not reported
Additional Code 2:	Not reported
Additional Code 3:	Not reported
Additional Code 4:	Not reported
Additional Code 5:	Not reported
Shipment Date:	20111222
Creation Date:	Not reported
Receipt Date:	Not reported
Manifest ID:	004825387FLE
Trans EPA ID:	MAD039322250
Trans Name:	CLEAN HARBORS ENVIRONMENTAL SERVICES INC
Trans 2 EPA ID:	MAD039322250
Trans 2 Name:	CLEAN HARBORS ENV SERVICES
TSDF EPA ID:	CAD059494310
Trans Name:	CLEAN HARBORS SAN JOSE LLC
TSDF Alt EPA ID:	Not reported
TSDF Alt Name:	Not reported
CA Waste Code:	223 - Unspecified oil-containing waste
RCRA Code:	Not reported
Disposal Method:	H141 - Storage, Bulking, And/Or Transfer Off Site--No

DE ANZA COMMUNITY COLLEGE (Continued) **1000409520**

	Treatment/Reovery (H010-H129) Or (H131-H135)
Quantity Tons:	0.675
Waste Quantity:	1350
Quantity Unit:	P
Additional Code 1:	Not reported
Additional Code 2:	Not reported
Additional Code 3:	Not reported
Additional Code 4:	Not reported
Additional Code 5:	Not reported

Additional Info:

Year:	2010
Gen EPA ID:	CAD982029837
Shipment Date:	20101222
Creation Date:	Not reported
Receipt Date:	Not reported
Manifest ID:	003890349FLE
Trans EPA ID:	MAD039322250
Trans Name:	CLEAN HARBORS ENVIRONMENTAL SERVICES INC
Trans 2 EPA ID:	MAD039322250
Trans 2 Name:	CLEAN HARBORS ENV SVC
TSDF EPA ID:	CAD059494310
Trans Name:	CLEAN HARBORS SAN JOSE LLC
TSDF Alt EPA ID:	Not reported
TSDF Alt Name:	Not reported
CA Waste Code:	141 - Off-specification, aged, or surplus inorganics
RCRA Code:	D009
Disposal Method:	H141 - Storage, Bulking, And/Or Transfer Off Site--No Treatment/Reovery (H010-H129) Or (H131-H135)
Quantity Tons:	0.004
Waste Quantity:	8
Quantity Unit:	P
Additional Code 1:	Not reported
Additional Code 2:	Not reported
Additional Code 3:	Not reported
Additional Code 4:	Not reported
Additional Code 5:	Not reported
Shipment Date:	20101222
Creation Date:	Not reported
Receipt Date:	Not reported
Manifest ID:	003890349FLE
Trans EPA ID:	MAD039322250
Trans Name:	CLEAN HARBORS ENVIRONMENTAL SERVICES INC
Trans 2 EPA ID:	MAD039322250
Trans 2 Name:	CLEAN HARBORS ENV SVC
TSDF EPA ID:	CAD059494310
Trans Name:	CLEAN HARBORS SAN JOSE LLC
TSDF Alt EPA ID:	Not reported
TSDF Alt Name:	Not reported
CA Waste Code:	343 - Unspecified organic liquid mixture
RCRA Code:	Not reported
Disposal Method:	H141 - Storage, Bulking, And/Or Transfer Off Site--No Treatment/Reovery (H010-H129) Or (H131-H135)
Quantity Tons:	0.035
Waste Quantity:	70

DE ANZA COMMUNITY COLLEGE (Continued) **1000409520**

Quantity Unit:	P
Additional Code 1:	Not reported
Additional Code 2:	Not reported
Additional Code 3:	Not reported
Additional Code 4:	Not reported
Additional Code 5:	Not reported
Shipment Date:	20101222
Creation Date:	Not reported
Receipt Date:	Not reported
Manifest ID:	003890349FLE
Trans EPA ID:	MAD039322250
Trans Name:	CLEAN HARBORS ENVIRONMENTAL SERVICES INC
Trans 2 EPA ID:	MAD039322250
Trans 2 Name:	CLEAN HARBORS ENV SVC
TSDF EPA ID:	CAD059494310
Trans Name:	CLEAN HARBORS SAN JOSE LLC
TSDF Alt EPA ID:	Not reported
TSDF Alt Name:	Not reported
CA Waste Code:	551 - Laboratory waste chemicals 561 Detergent and soap
RCRA Code:	D002
Disposal Method:	H135 - Discharge To Sewer/Potw Or Npdes(With Prior Storage--With Or Without Treatment)
Quantity Tons:	0.0275
Waste Quantity:	55
Quantity Unit:	P
Additional Code 1:	Not reported
Additional Code 2:	Not reported
Additional Code 3:	Not reported
Additional Code 4:	Not reported
Additional Code 5:	Not reported
Shipment Date:	20101222
Creation Date:	Not reported
Receipt Date:	Not reported
Manifest ID:	003890349FLE
Trans EPA ID:	MAD039322250
Trans Name:	CLEAN HARBORS ENVIRONMENTAL SERVICES INC
Trans 2 EPA ID:	MAD039322250
Trans 2 Name:	CLEAN HARBORS ENV SVC
TSDF EPA ID:	CAD059494310
Trans Name:	CLEAN HARBORS SAN JOSE LLC
TSDF Alt EPA ID:	Not reported
TSDF Alt Name:	Not reported
CA Waste Code:	- Not reported
RCRA Code:	Not reported
Disposal Method:	H141 - Storage, Bulking, And/Or Transfer Off Site--No Treatment/Reovery (H010-H129) Or (H131-H135)
Quantity Tons:	0.11
Waste Quantity:	220
Quantity Unit:	P
Additional Code 1:	Not reported
Additional Code 2:	Not reported
Additional Code 3:	Not reported
Additional Code 4:	Not reported
Additional Code 5:	Not reported

DE ANZA COMMUNITY COLLEGE (Continued) **1000409520**

Shipment Date:	20101222
Creation Date:	Not reported
Receipt Date:	Not reported
Manifest ID:	003890349FLE
Trans EPA ID:	MAD039322250
Trans Name:	CLEAN HARBORS ENVIRONMENTAL SERVICES INC
Trans 2 EPA ID:	MAD039322250
Trans 2 Name:	CLEAN HARBORS ENV SVC
TSDF EPA ID:	CAD059494310
Trans Name:	CLEAN HARBORS SAN JOSE LLC
TSDF Alt EPA ID:	Not reported
TSDF Alt Name:	Not reported
CA Waste Code:	343 - Unspecified organic liquid mixture
RCRA Code:	Not reported
Disposal Method:	H141 - Storage, Bulking, And/Or Transfer Off Site--No Treatment/Reovery (H010-H129) Or (H131-H135)
Quantity Tons:	0.11
Waste Quantity:	220
Quantity Unit:	P
Additional Code 1:	Not reported
Additional Code 2:	Not reported
Additional Code 3:	Not reported
Additional Code 4:	Not reported
Additional Code 5:	Not reported

Shipment Date:	20101222
Creation Date:	Not reported
Receipt Date:	Not reported
Manifest ID:	003890349FLE
Trans EPA ID:	MAD039322250
Trans Name:	CLEAN HARBORS ENVIRONMENTAL SERVICES INC
Trans 2 EPA ID:	MAD039322250
Trans 2 Name:	CLEAN HARBORS ENV SVC
TSDF EPA ID:	CAD059494310
Trans Name:	CLEAN HARBORS SAN JOSE LLC
TSDF Alt EPA ID:	Not reported
TSDF Alt Name:	Not reported
CA Waste Code:	133 - Aqueous solution with 10% or more total organic residues
RCRA Code:	Not reported
Disposal Method:	H077 - Other Chemical Precipitation With Or Without Pre-Treatment
Quantity Tons:	0.225
Waste Quantity:	450
Quantity Unit:	P
Additional Code 1:	Not reported
Additional Code 2:	Not reported
Additional Code 3:	Not reported
Additional Code 4:	Not reported
Additional Code 5:	Not reported

Shipment Date:	20101222
Creation Date:	Not reported
Receipt Date:	Not reported
Manifest ID:	003890349FLE
Trans EPA ID:	MAD039322250
Trans Name:	CLEAN HARBORS ENVIRONMENTAL SERVICES INC
Trans 2 EPA ID:	MAD039322250
Trans 2 Name:	CLEAN HARBORS ENV SVC

DE ANZA COMMUNITY COLLEGE (Continued) **1000409520**

TSDF EPA ID:	CAD059494310
Trans Name:	CLEAN HARBORS SAN JOSE LLC
TSDF Alt EPA ID:	Not reported
TSDF Alt Name:	Not reported
CA Waste Code:	221 - Waste oil and mixed oil
RCRA Code:	Not reported
Disposal Method:	H141 - Storage, Bulking, And/Or Transfer Off Site--No Treatment/Reovery (H010-H129) Or (H131-H135)
Quantity Tons:	0.225
Waste Quantity:	450
Quantity Unit:	P
Additional Code 1:	Not reported
Additional Code 2:	Not reported
Additional Code 3:	Not reported
Additional Code 4:	Not reported
Additional Code 5:	Not reported
Shipment Date:	20101222
Creation Date:	3/28/2011 18:30:20
Receipt Date:	20101228
Manifest ID:	003890349FLE
Trans EPA ID:	MAD039322250
Trans Name:	CLEAN HARBORS ENVIRONMENTAL SERVICES INC
Trans 2 EPA ID:	MAD039322250
Trans 2 Name:	CLEAN HARBORS ENV SVC
TSDF EPA ID:	CAD059494310
Trans Name:	CLEAN HARBORS SAN JOSE LLC
TSDF Alt EPA ID:	Not reported
TSDF Alt Name:	Not reported
CA Waste Code:	331 - Off-specification, aged, or surplus organics
RCRA Code:	F003
Disposal Method:	H141 - Storage, Bulking, And/Or Transfer Off Site--No Treatment/Reovery (H010-H129) Or (H131-H135)
Quantity Tons:	0.026
Waste Quantity:	52
Quantity Unit:	P
Additional Code 1:	D001
Additional Code 2:	Not reported
Additional Code 3:	Not reported
Additional Code 4:	Not reported
Additional Code 5:	Not reported
Shipment Date:	20101222
Creation Date:	3/28/2011 18:30:20
Receipt Date:	20101228
Manifest ID:	003890349FLE
Trans EPA ID:	MAD039322250
Trans Name:	CLEAN HARBORS ENVIRONMENTAL SERVICES INC
Trans 2 EPA ID:	MAD039322250
Trans 2 Name:	CLEAN HARBORS ENV SVC
TSDF EPA ID:	CAD059494310
Trans Name:	CLEAN HARBORS SAN JOSE LLC
TSDF Alt EPA ID:	Not reported
TSDF Alt Name:	Not reported
CA Waste Code:	343 - Unspecified organic liquid mixture
RCRA Code:	D018
Disposal Method:	H141 - Storage, Bulking, And/Or Transfer Off Site--No

DE ANZA COMMUNITY COLLEGE (Continued) **1000409520**

	Treatment/Reovery (H010-H129) Or (H131-H135)
Quantity Tons:	0.04
Waste Quantity:	80
Quantity Unit:	P
Additional Code 1:	D001
Additional Code 2:	Not reported
Additional Code 3:	Not reported
Additional Code 4:	Not reported
Additional Code 5:	Not reported
Shipment Date:	20101222
Creation Date:	3/28/2011 18:30:20
Receipt Date:	20101228
Manifest ID:	003890349FLE
Trans EPA ID:	MAD039322250
Trans Name:	CLEAN HARBORS ENVIRONMENTAL SERVICES INC
Trans 2 EPA ID:	MAD039322250
Trans 2 Name:	CLEAN HARBORS ENV SVC
TSDF EPA ID:	CAD059494310
Trans Name:	CLEAN HARBORS SAN JOSE LLC
TSDF Alt EPA ID:	Not reported
TSDF Alt Name:	Not reported
CA Waste Code:	551 - Laboratory waste chemicals 561 Detergent and soap
RCRA Code:	D011
Disposal Method:	H141 - Storage, Bulking, And/Or Transfer Off Site--No Treatment/Reovery (H010-H129) Or (H131-H135)
Quantity Tons:	0.002
Waste Quantity:	4
Quantity Unit:	P
Additional Code 1:	D002
Additional Code 2:	D001
Additional Code 3:	Not reported
Additional Code 4:	Not reported
Additional Code 5:	Not reported

Additional Info:

Year:	1996
Gen EPA ID:	CAD982029837
Shipment Date:	19961224
Creation Date:	6/26/1997 0:00:00
Receipt Date:	19961227
Manifest ID:	95572212
Trans EPA ID:	CAL000020165
Trans Name:	Not reported
Trans 2 EPA ID:	CAD000048934
Trans 2 Name:	Not reported
TSDF EPA ID:	CAL000027741
Trans Name:	Not reported
TSDF Alt EPA ID:	CAL000027741
TSDF Alt Name:	Not reported
CA Waste Code:	151 - Asbestos-containing waste
RCRA Code:	Not reported
Disposal Method:	D80 - Disposal, Land Fill
Quantity Tons:	3.7926
Waste Quantity:	4.5
Quantity Unit:	Y

DE ANZA COMMUNITY COLLEGE (Continued) **1000409520**

Additional Code 1:	Not reported
Additional Code 2:	Not reported
Additional Code 3:	Not reported
Additional Code 4:	Not reported
Additional Code 5:	Not reported
Shipment Date:	19961205
Creation Date:	5/20/1997 0:00:00
Receipt Date:	19961206
Manifest ID:	95572190
Trans EPA ID:	CAL000020165
Trans Name:	Not reported
Trans 2 EPA ID:	CAD000048934
Trans 2 Name:	Not reported
TSDF EPA ID:	CAL000027741
Trans Name:	Not reported
TSDF Alt EPA ID:	Not reported
TSDF Alt Name:	Not reported
CA Waste Code:	151 - Asbestos-containing waste
RCRA Code:	Not reported
Disposal Method:	D80 - Disposal, Land Fill
Quantity Tons:	1.6856
Waste Quantity:	2
Quantity Unit:	Y
Additional Code 1:	Not reported
Additional Code 2:	Not reported
Additional Code 3:	Not reported
Additional Code 4:	Not reported
Additional Code 5:	Not reported
Shipment Date:	19961107
Creation Date:	5/20/1997 0:00:00
Receipt Date:	19961113
Manifest ID:	96484276
Trans EPA ID:	ILD984908202
Trans Name:	Not reported
Trans 2 EPA ID:	ILD984908202
Trans 2 Name:	Not reported
TSDF EPA ID:	CA0000084517
Trans Name:	Not reported
TSDF Alt EPA ID:	Not reported
TSDF Alt Name:	Not reported
CA Waste Code:	541 - Photochemicals / photo processing waste
RCRA Code:	D011
Disposal Method:	H01 - Transfer Station
Quantity Tons:	0.1251
Waste Quantity:	30
Quantity Unit:	G
Additional Code 1:	Not reported
Additional Code 2:	Not reported
Additional Code 3:	Not reported
Additional Code 4:	Not reported
Additional Code 5:	Not reported
Shipment Date:	19961101
Creation Date:	5/20/1997 0:00:00
Receipt Date:	19961101

DE ANZA COMMUNITY COLLEGE (Continued) **1000409520**

Manifest ID:	96277227
Trans EPA ID:	CAD981694664
Trans Name:	Not reported
Trans 2 EPA ID:	Not reported
Trans 2 Name:	Not reported
TSDF EPA ID:	CAD009452657
Trans Name:	Not reported
TSDF Alt EPA ID:	Not reported
TSDF Alt Name:	Not reported
CA Waste Code:	343 - Unspecified organic liquid mixture
RCRA Code:	Not reported
Disposal Method:	R01 - Recycler
Quantity Tons:	0.136
Waste Quantity:	40
Quantity Unit:	G
Additional Code 1:	Not reported
Additional Code 2:	Not reported
Additional Code 3:	Not reported
Additional Code 4:	Not reported
Additional Code 5:	Not reported

Shipment Date:	19960909
Creation Date:	9/12/1997 0:00:00
Receipt Date:	19960919
Manifest ID:	95802813
Trans EPA ID:	UTD980635896
Trans Name:	Not reported
Trans 2 EPA ID:	CAD063547996
Trans 2 Name:	Not reported
TSDF EPA ID:	CAD059494310
Trans Name:	Not reported
TSDF Alt EPA ID:	CAD059494310
TSDF Alt Name:	Not reported
CA Waste Code:	141 - Off-specification, aged, or surplus inorganics
RCRA Code:	D009
Disposal Method:	D99 - Disposal, Other
Quantity Tons:	0.0025
Waste Quantity:	5
Quantity Unit:	P
Additional Code 1:	Not reported
Additional Code 2:	Not reported
Additional Code 3:	Not reported
Additional Code 4:	Not reported
Additional Code 5:	Not reported

Shipment Date:	19960909
Creation Date:	9/12/1997 0:00:00
Receipt Date:	19960919
Manifest ID:	95802813
Trans EPA ID:	UTD980635896
Trans Name:	Not reported
Trans 2 EPA ID:	CAD063547996
Trans 2 Name:	Not reported
TSDF EPA ID:	CAD059494310
Trans Name:	Not reported
TSDF Alt EPA ID:	CAD059494310
TSDF Alt Name:	Not reported

DE ANZA COMMUNITY COLLEGE (Continued) **1000409520**

CA Waste Code:	792 - Not reported
RCRA Code:	D001
Disposal Method:	D99 - Disposal, Other
Quantity Tons:	0.0325
Waste Quantity:	65
Quantity Unit:	P
Additional Code 1:	Not reported
Additional Code 2:	Not reported
Additional Code 3:	Not reported
Additional Code 4:	Not reported
Additional Code 5:	Not reported
Shipment Date:	19960909
Creation Date:	9/12/1997 0:00:00
Receipt Date:	19960919
Manifest ID:	95802813
Trans EPA ID:	UTD980635896
Trans Name:	Not reported
Trans 2 EPA ID:	CAD063547996
Trans 2 Name:	Not reported
TSDF EPA ID:	CAD059494310
Trans Name:	Not reported
TSDF Alt EPA ID:	CAD059494310
TSDF Alt Name:	Not reported
CA Waste Code:	343 - Unspecified organic liquid mixture
RCRA Code:	D001
Disposal Method:	D99 - Disposal, Other
Quantity Tons:	0.0075
Waste Quantity:	15
Quantity Unit:	P
Additional Code 1:	Not reported
Additional Code 2:	Not reported
Additional Code 3:	Not reported
Additional Code 4:	Not reported
Additional Code 5:	Not reported
Shipment Date:	19960909
Creation Date:	9/12/1997 0:00:00
Receipt Date:	19960919
Manifest ID:	95802813
Trans EPA ID:	UTD980635896
Trans Name:	Not reported
Trans 2 EPA ID:	CAD063547996
Trans 2 Name:	Not reported
TSDF EPA ID:	CAD059494310
Trans Name:	Not reported
TSDF Alt EPA ID:	CAD059494310
TSDF Alt Name:	Not reported
CA Waste Code:	792 - Not reported
RCRA Code:	D002
Disposal Method:	D99 - Disposal, Other
Quantity Tons:	0.125
Waste Quantity:	250
Quantity Unit:	P
Additional Code 1:	Not reported
Additional Code 2:	Not reported
Additional Code 3:	Not reported

DE ANZA COMMUNITY COLLEGE (Continued) **1000409520**

Additional Code 4:	Not reported
Additional Code 5:	Not reported
Shipment Date:	19960822
Creation Date:	5/30/1997 0:00:00
Receipt Date:	19960828
Manifest ID:	96500971
Trans EPA ID:	ILD984908202
Trans Name:	Not reported
Trans 2 EPA ID:	ILD984908202
Trans 2 Name:	Not reported
TSDF EPA ID:	CA0000084517
Trans Name:	Not reported
TSDF Alt EPA ID:	Not reported
TSDF Alt Name:	Not reported
CA Waste Code:	541 - Photochemicals / photo processing waste
RCRA Code:	D011
Disposal Method:	H01 - Transfer Station
Quantity Tons:	0.3544
Waste Quantity:	85
Quantity Unit:	G
Additional Code 1:	Not reported
Additional Code 2:	Not reported
Additional Code 3:	Not reported
Additional Code 4:	Not reported
Additional Code 5:	Not reported
Shipment Date:	19960821
Creation Date:	5/30/1997 0:00:00
Receipt Date:	19960827
Manifest ID:	96204040
Trans EPA ID:	CAL000100467
Trans Name:	Not reported
Trans 2 EPA ID:	CAL000027741
Trans 2 Name:	Not reported
TSDF EPA ID:	CAL000027741
Trans Name:	Not reported
TSDF Alt EPA ID:	Not reported
TSDF Alt Name:	Not reported
CA Waste Code:	151 - Asbestos-containing waste
RCRA Code:	Not reported
Disposal Method:	D80 - Disposal, Land Fill
Quantity Tons:	16.856
Waste Quantity:	20
Quantity Unit:	Y
Additional Code 1:	Not reported
Additional Code 2:	Not reported
Additional Code 3:	Not reported
Additional Code 4:	Not reported
Additional Code 5:	Not reported

Additional Info:

Year:	1993
Gen EPA ID:	CAD982029837
Shipment Date:	19931227
Creation Date:	9/14/1995 0:00:00

DE ANZA COMMUNITY COLLEGE (Continued) **1000409520**

Receipt Date:	19940106
Manifest ID:	93049745
Trans EPA ID:	CAD982060436
Trans Name:	Not reported
Trans 2 EPA ID:	CAT000624247
Trans 2 Name:	Not reported
TSDF EPA ID:	CAL000027741
Trans Name:	Not reported
TSDF Alt EPA ID:	CAL000027741
TSDF Alt Name:	Not reported
CA Waste Code:	151 - Asbestos-containing waste
RCRA Code:	Not reported
Disposal Method:	D80 - Disposal, Land Fill
Quantity Tons:	0.8428
Waste Quantity:	1
Quantity Unit:	Y
Additional Code 1:	Not reported
Additional Code 2:	Not reported
Additional Code 3:	Not reported
Additional Code 4:	Not reported
Additional Code 5:	Not reported

Shipment Date:	19931221
Creation Date:	10/18/1995 0:00:00
Receipt Date:	Not reported
Manifest ID:	92092428
Trans EPA ID:	CAD980695761
Trans Name:	Not reported
Trans 2 EPA ID:	Not reported
Trans 2 Name:	Not reported
TSDF EPA ID:	CAD980887418
Trans Name:	Not reported
TSDF Alt EPA ID:	Not reported
TSDF Alt Name:	Not reported
CA Waste Code:	221 - Waste oil and mixed oil
RCRA Code:	Not reported
Disposal Method:	- Not reported
Quantity Tons:	1.9
Waste Quantity:	500
Quantity Unit:	G
Additional Code 1:	Not reported
Additional Code 2:	Not reported
Additional Code 3:	Not reported
Additional Code 4:	Not reported
Additional Code 5:	Not reported

Shipment Date:	19931221
Creation Date:	10/18/1995 0:00:00
Receipt Date:	Not reported
Manifest ID:	92092428
Trans EPA ID:	CAD980695761
Trans Name:	Not reported
Trans 2 EPA ID:	Not reported
Trans 2 Name:	Not reported
TSDF EPA ID:	CAD980887418
Trans Name:	Not reported
TSDF Alt EPA ID:	Not reported

DE ANZA COMMUNITY COLLEGE (Continued) **1000409520**

TSDF Alt Name:	Not reported
CA Waste Code:	134 - Aqueous solution with <10% total organic residues
RCRA Code:	Not reported
Disposal Method:	- Not reported
Quantity Tons:	0
Waste Quantity:	0
Quantity Unit:	G
Additional Code 1:	Not reported
Additional Code 2:	Not reported
Additional Code 3:	Not reported
Additional Code 4:	Not reported
Additional Code 5:	Not reported
Shipment Date:	19931208
Creation Date:	9/14/1995 0:00:00
Receipt Date:	19931208
Manifest ID:	93056154
Trans EPA ID:	CAD980675896
Trans Name:	Not reported
Trans 2 EPA ID:	Not reported
Trans 2 Name:	Not reported
TSDF EPA ID:	CAD059494310
Trans Name:	Not reported
TSDF Alt EPA ID:	Not reported
TSDF Alt Name:	Not reported
CA Waste Code:	134 - Aqueous solution with <10% total organic residues
RCRA Code:	F002
Disposal Method:	D99 - Disposal, Other
Quantity Tons:	2.1
Waste Quantity:	500
Quantity Unit:	G
Additional Code 1:	Not reported
Additional Code 2:	Not reported
Additional Code 3:	Not reported
Additional Code 4:	Not reported
Additional Code 5:	Not reported
Shipment Date:	19931207
Creation Date:	9/14/1995 0:00:00
Receipt Date:	19931208
Manifest ID:	93008655
Trans EPA ID:	CAD070148432
Trans Name:	Not reported
Trans 2 EPA ID:	Not reported
Trans 2 Name:	Not reported
TSDF EPA ID:	CAD070148432
Trans Name:	Not reported
TSDF Alt EPA ID:	Not reported
TSDF Alt Name:	Not reported
CA Waste Code:	541 - Photochemicals / photo processing waste
RCRA Code:	D011
Disposal Method:	T03 - Treatment, Incineration
Quantity Tons:	0
Waste Quantity:	30
Quantity Unit:	*
Additional Code 1:	Not reported
Additional Code 2:	Not reported

DE ANZA COMMUNITY COLLEGE (Continued) **1000409520**

Additional Code 3:	Not reported
Additional Code 4:	Not reported
Additional Code 5:	Not reported
Shipment Date:	19931029
Creation Date:	9/12/1995 0:00:00
Receipt Date:	Not reported
Manifest ID:	91787077
Trans EPA ID:	CAD982060436
Trans Name:	Not reported
Trans 2 EPA ID:	Not reported
Trans 2 Name:	Not reported
TSDF EPA ID:	CAL000027741
Trans Name:	Not reported
TSDF Alt EPA ID:	Not reported
TSDF Alt Name:	Not reported
CA Waste Code:	151 - Asbestos-containing waste
RCRA Code:	Not reported
Disposal Method:	- Not reported
Quantity Tons:	9.2708
Waste Quantity:	11
Quantity Unit:	Y
Additional Code 1:	Not reported
Additional Code 2:	Not reported
Additional Code 3:	Not reported
Additional Code 4:	Not reported
Additional Code 5:	Not reported
Shipment Date:	19931020
Creation Date:	9/13/1995 0:00:00
Receipt Date:	19931021
Manifest ID:	93007410
Trans EPA ID:	CAD070148432
Trans Name:	Not reported
Trans 2 EPA ID:	Not reported
Trans 2 Name:	Not reported
TSDF EPA ID:	CAD070148432
Trans Name:	Not reported
TSDF Alt EPA ID:	CAD070148432
TSDF Alt Name:	Not reported
CA Waste Code:	541 - Photochemicals / photo processing waste
RCRA Code:	D011
Disposal Method:	T03 - Treatment, Incineration
Quantity Tons:	0.1876
Waste Quantity:	45
Quantity Unit:	G
Additional Code 1:	Not reported
Additional Code 2:	Not reported
Additional Code 3:	Not reported
Additional Code 4:	Not reported
Additional Code 5:	Not reported
Shipment Date:	19931013
Creation Date:	9/14/1995 0:00:00
Receipt Date:	19931020
Manifest ID:	93161889
Trans EPA ID:	CAD981694664

DE ANZA COMMUNITY COLLEGE (Continued) **1000409520**

Trans Name:	Not reported
Trans 2 EPA ID:	Not reported
Trans 2 Name:	Not reported
TSDF EPA ID:	CAD009452657
Trans Name:	Not reported
TSDF Alt EPA ID:	Not reported
TSDF Alt Name:	Not reported
CA Waste Code:	343 - Unspecified organic liquid mixture
RCRA Code:	Not reported
Disposal Method:	R01 - Recycler
Quantity Tons:	0.578
Waste Quantity:	170
Quantity Unit:	G
Additional Code 1:	Not reported
Additional Code 2:	Not reported
Additional Code 3:	Not reported
Additional Code 4:	Not reported
Additional Code 5:	Not reported
Shipment Date:	19930916
Creation Date:	9/13/1995 0:00:00
Receipt Date:	19930922
Manifest ID:	92688390
Trans EPA ID:	CAD982373664
Trans Name:	Not reported
Trans 2 EPA ID:	CAD980675896
Trans 2 Name:	Not reported
TSDF EPA ID:	CAD050806850
Trans Name:	Not reported
TSDF Alt EPA ID:	CAD050806850
TSDF Alt Name:	Not reported
CA Waste Code:	541 - Photochemicals / photo processing waste
RCRA Code:	Not reported
Disposal Method:	H01 - Transfer Station
Quantity Tons:	0.2
Waste Quantity:	400
Quantity Unit:	P
Additional Code 1:	Not reported
Additional Code 2:	Not reported
Additional Code 3:	Not reported
Additional Code 4:	Not reported
Additional Code 5:	Not reported
Shipment Date:	19930916
Creation Date:	9/13/1995 0:00:00
Receipt Date:	19930922
Manifest ID:	92688390
Trans EPA ID:	CAD982373664
Trans Name:	Not reported
Trans 2 EPA ID:	CAD980675896
Trans 2 Name:	Not reported
TSDF EPA ID:	CAD050806850
Trans Name:	Not reported
TSDF Alt EPA ID:	CAD050806850
TSDF Alt Name:	Not reported
CA Waste Code:	122 - Alkaline solution without metals (pH > 12.5
RCRA Code:	D002

DE ANZA COMMUNITY COLLEGE (Continued) **1000409520**

Disposal Method:	H01 - Transfer Station
Quantity Tons:	0.3
Waste Quantity:	600
Quantity Unit:	P
Additional Code 1:	Not reported
Additional Code 2:	Not reported
Additional Code 3:	Not reported
Additional Code 4:	Not reported
Additional Code 5:	Not reported

Additional Info:

Year:	1999
Gen EPA ID:	CAD982029837
Shipment Date:	19991222
Creation Date:	3/7/2000 0:00:00
Receipt Date:	20000105
Manifest ID:	99145333
Trans EPA ID:	CAD982492399
Trans Name:	Not reported
Trans 2 EPA ID:	CAD982492399
Trans 2 Name:	Not reported
TSDF EPA ID:	CAD044429835
Trans Name:	Not reported
TSDF Alt EPA ID:	CAD044429835
TSDF Alt Name:	Not reported
CA Waste Code:	214 - Unspecified solvent mixture
RCRA Code:	D001
Disposal Method:	D99 - Disposal, Other
Quantity Tons:	0.126
Waste Quantity:	35
Quantity Unit:	G
Additional Code 1:	Not reported
Additional Code 2:	Not reported
Additional Code 3:	Not reported
Additional Code 4:	Not reported
Additional Code 5:	Not reported
Shipment Date:	19991222
Creation Date:	4/4/2000 0:00:00
Receipt Date:	20000113
Manifest ID:	99145330
Trans EPA ID:	CAD982492399
Trans Name:	Not reported
Trans 2 EPA ID:	NVD980895338
Trans 2 Name:	Not reported
TSDF EPA ID:	WAD991281767
Trans Name:	Not reported
TSDF Alt EPA ID:	Not reported
TSDF Alt Name:	Not reported
CA Waste Code:	725 - Liquids with mercury > 20 mg/l
RCRA Code:	D009
Disposal Method:	- Not reported
Quantity Tons:	0.0041
Waste Quantity:	1
Quantity Unit:	G
Additional Code 1:	Not reported

DE ANZA COMMUNITY COLLEGE (Continued) **1000409520**

Additional Code 2:	Not reported
Additional Code 3:	Not reported
Additional Code 4:	Not reported
Additional Code 5:	Not reported
Shipment Date:	19991222
Creation Date:	3/7/2000 0:00:00
Receipt Date:	19991230
Manifest ID:	99145331
Trans EPA ID:	CAD982492399
Trans Name:	Not reported
Trans 2 EPA ID:	CAD982492399
Trans 2 Name:	Not reported
TSDF EPA ID:	CAT000646117
Trans Name:	Not reported
TSDF Alt EPA ID:	CAT000646117
TSDF Alt Name:	Not reported
CA Waste Code:	181 - Other inorganic solid waste Organics
RCRA Code:	Not reported
Disposal Method:	D80 - Disposal, Land Fill
Quantity Tons:	0.0025
Waste Quantity:	5
Quantity Unit:	P
Additional Code 1:	Not reported
Additional Code 2:	Not reported
Additional Code 3:	Not reported
Additional Code 4:	Not reported
Additional Code 5:	Not reported
Shipment Date:	19991222
Creation Date:	3/7/2000 0:00:00
Receipt Date:	19990104
Manifest ID:	99145332
Trans EPA ID:	CAD982492399
Trans Name:	Not reported
Trans 2 EPA ID:	Not reported
Trans 2 Name:	Not reported
TSDF EPA ID:	CAD982444481
Trans Name:	Not reported
TSDF Alt EPA ID:	CAD982444481
TSDF Alt Name:	Not reported
CA Waste Code:	223 - Unspecified oil-containing waste
RCRA Code:	Not reported
Disposal Method:	R01 - Recycler
Quantity Tons:	0.2085
Waste Quantity:	50
Quantity Unit:	G
Additional Code 1:	Not reported
Additional Code 2:	Not reported
Additional Code 3:	Not reported
Additional Code 4:	Not reported
Additional Code 5:	Not reported
Shipment Date:	19991222
Creation Date:	3/7/2000 0:00:00
Receipt Date:	20000105
Manifest ID:	99145333

DE ANZA COMMUNITY COLLEGE (Continued) **1000409520**

Trans EPA ID:	CAD982492399
Trans Name:	Not reported
Trans 2 EPA ID:	CAD982492399
Trans 2 Name:	Not reported
TSDF EPA ID:	CAD044429835
Trans Name:	Not reported
TSDF Alt EPA ID:	CAD044429835
TSDF Alt Name:	Not reported
CA Waste Code:	214 - Unspecified solvent mixture
RCRA Code:	D001
Disposal Method:	D99 - Disposal, Other
Quantity Tons:	0.288
Waste Quantity:	80
Quantity Unit:	G
Additional Code 1:	Not reported
Additional Code 2:	Not reported
Additional Code 3:	Not reported
Additional Code 4:	Not reported
Additional Code 5:	Not reported
Shipment Date:	19991208
Creation Date:	2/1/2000 0:00:00
Receipt Date:	19991209
Manifest ID:	99426903
Trans EPA ID:	CAD981429673
Trans Name:	Not reported
Trans 2 EPA ID:	Not reported
Trans 2 Name:	Not reported
TSDF EPA ID:	CAD981429673
Trans Name:	Not reported
TSDF Alt EPA ID:	Not reported
TSDF Alt Name:	Not reported
CA Waste Code:	541 - Photochemicals / photo processing waste
RCRA Code:	D011
Disposal Method:	R01 - Recycler
Quantity Tons:	0.0083
Waste Quantity:	2
Quantity Unit:	G
Additional Code 1:	Not reported
Additional Code 2:	Not reported
Additional Code 3:	Not reported
Additional Code 4:	Not reported
Additional Code 5:	Not reported
Shipment Date:	19991204
Creation Date:	2/15/2000 0:00:00
Receipt Date:	19991210
Manifest ID:	99464322
Trans EPA ID:	CAL000100467
Trans Name:	Not reported
Trans 2 EPA ID:	CAR000017657
Trans 2 Name:	Not reported
TSDF EPA ID:	CAD981382732
Trans Name:	Not reported
TSDF Alt EPA ID:	CAD981382732
TSDF Alt Name:	Not reported
CA Waste Code:	151 - Asbestos-containing waste

DE ANZA COMMUNITY COLLEGE (Continued) **1000409520**

RCRA Code:	Not reported
Disposal Method:	D80 - Disposal, Land Fill
Quantity Tons:	1.6856
Waste Quantity:	2
Quantity Unit:	Y
Additional Code 1:	Not reported
Additional Code 2:	Not reported
Additional Code 3:	Not reported
Additional Code 4:	Not reported
Additional Code 5:	Not reported
Shipment Date:	19991122
Creation Date:	3/7/2000 0:00:00
Receipt Date:	19991122
Manifest ID:	99590752
Trans EPA ID:	CAD009452657
Trans Name:	Not reported
Trans 2 EPA ID:	Not reported
Trans 2 Name:	Not reported
TSDF EPA ID:	CAD009452657
Trans Name:	Not reported
TSDF Alt EPA ID:	CAD009452657
TSDF Alt Name:	Not reported
CA Waste Code:	343 - Unspecified organic liquid mixture
RCRA Code:	Not reported
Disposal Method:	R01 - Recycler
Quantity Tons:	0.17
Waste Quantity:	50
Quantity Unit:	G
Additional Code 1:	Not reported
Additional Code 2:	Not reported
Additional Code 3:	Not reported
Additional Code 4:	Not reported
Additional Code 5:	Not reported
Shipment Date:	19991005
Creation Date:	12/16/1999 0:00:00
Receipt Date:	19991006
Manifest ID:	99599340
Trans EPA ID:	CAD981429673
Trans Name:	Not reported
Trans 2 EPA ID:	Not reported
Trans 2 Name:	Not reported
TSDF EPA ID:	CAD981429673
Trans Name:	Not reported
TSDF Alt EPA ID:	CAD981429673
TSDF Alt Name:	Not reported
CA Waste Code:	541 - Photochemicals / photo processing waste
RCRA Code:	D011
Disposal Method:	R01 - Recycler
Quantity Tons:	0.0417
Waste Quantity:	10
Quantity Unit:	G
Additional Code 1:	Not reported
Additional Code 2:	Not reported
Additional Code 3:	Not reported
Additional Code 4:	Not reported

DE ANZA COMMUNITY COLLEGE (Continued) **1000409520**

Additional Code 5:	Not reported
Shipment Date:	19991001
Creation Date:	3/22/2000 0:00:00
Receipt Date:	19991001
Manifest ID:	96633152
Trans EPA ID:	CAD982030173
Trans Name:	Not reported
Trans 2 EPA ID:	Not reported
Trans 2 Name:	Not reported
TSDF EPA ID:	CAD981382732
Trans Name:	Not reported
TSDF Alt EPA ID:	Not reported
TSDF Alt Name:	Not reported
CA Waste Code:	151 - Asbestos-containing waste
RCRA Code:	Not reported
Disposal Method:	D80 - Disposal, Land Fill
Quantity Tons:	21.07
Waste Quantity:	25
Quantity Unit:	Y
Additional Code 1:	Not reported
Additional Code 2:	Not reported
Additional Code 3:	Not reported
Additional Code 4:	Not reported
Additional Code 5:	Not reported

Additional Info:

Year:	2007
Gen EPA ID:	CAD982029837
Shipment Date:	20071212
Creation Date:	Not reported
Receipt Date:	Not reported
Manifest ID:	000935026FLE
Trans EPA ID:	MAD039322250
Trans Name:	CLEAN HARBORS ENV SERVICES INC
Trans 2 EPA ID:	Not reported
Trans 2 Name:	Not reported
TSDF EPA ID:	CAD059494310
Trans Name:	CLEAN HARBORS SAN JOSE LLC
TSDF Alt EPA ID:	Not reported
TSDF Alt Name:	Not reported
CA Waste Code:	172 - Metal dust (see 121) and machining waste
RCRA Code:	D008
Disposal Method:	H141 - Storage, Bulking, And/Or Transfer Off Site--No Treatment/Reovery (H010-H129) Or (H131-H135)
Quantity Tons:	0.0275
Waste Quantity:	55
Quantity Unit:	P
Additional Code 1:	D007
Additional Code 2:	Not reported
Additional Code 3:	Not reported
Additional Code 4:	Not reported
Additional Code 5:	Not reported
Shipment Date:	20071212
Creation Date:	3/12/2008 18:30:10

DE ANZA COMMUNITY COLLEGE (Continued) **1000409520**

Receipt Date:	20071213
Manifest ID:	000935026FLE
Trans EPA ID:	MAD039322250
Trans Name:	CLEAN HARBORS ENV SERVICES INC
Trans 2 EPA ID:	Not reported
Trans 2 Name:	Not reported
TSDF EPA ID:	CAD059494310
Trans Name:	CLEAN HARBORS SAN JOSE LLC
TSDF Alt EPA ID:	Not reported
TSDF Alt Name:	Not reported
CA Waste Code:	611 - Contaminated soil from site clean-ups
RCRA Code:	Not reported
Disposal Method:	H141 - Storage, Bulking, And/Or Transfer Off Site--No Treatment/Reovery (H010-H129) Or (H131-H135)
Quantity Tons:	0.0225
Waste Quantity:	45
Quantity Unit:	P
Additional Code 1:	Not reported
Additional Code 2:	Not reported
Additional Code 3:	Not reported
Additional Code 4:	Not reported
Additional Code 5:	Not reported
Shipment Date:	20071212
Creation Date:	Not reported
Receipt Date:	Not reported
Manifest ID:	000935026FLE
Trans EPA ID:	MAD039322250
Trans Name:	CLEAN HARBORS ENV SERVICES INC
Trans 2 EPA ID:	Not reported
Trans 2 Name:	Not reported
TSDF EPA ID:	CAD059494310
Trans Name:	CLEAN HARBORS SAN JOSE LLC
TSDF Alt EPA ID:	Not reported
TSDF Alt Name:	Not reported
CA Waste Code:	551 - Laboratory waste chemicals 561 Detergent and soap
RCRA Code:	D003
Disposal Method:	H141 - Storage, Bulking, And/Or Transfer Off Site--No Treatment/Reovery (H010-H129) Or (H131-H135)
Quantity Tons:	0.05
Waste Quantity:	100
Quantity Unit:	P
Additional Code 1:	D001
Additional Code 2:	Not reported
Additional Code 3:	Not reported
Additional Code 4:	Not reported
Additional Code 5:	Not reported
Shipment Date:	20071212
Creation Date:	Not reported
Receipt Date:	Not reported
Manifest ID:	000935026FLE
Trans EPA ID:	MAD039322250
Trans Name:	CLEAN HARBORS ENV SERVICES INC
Trans 2 EPA ID:	Not reported
Trans 2 Name:	Not reported
TSDF EPA ID:	CAD059494310

DE ANZA COMMUNITY COLLEGE (Continued) **1000409520**

Trans Name:	CLEAN HARBORS SAN JOSE LLC
TSDF Alt EPA ID:	Not reported
TSDF Alt Name:	Not reported
CA Waste Code:	343 - Unspecified organic liquid mixture
RCRA Code:	Not reported
Disposal Method:	H141 - Storage, Bulking, And/Or Transfer Off Site--No Treatment/Reovery (H010-H129) Or (H131-H135)
Quantity Tons:	0.05
Waste Quantity:	100
Quantity Unit:	P
Additional Code 1:	Not reported
Additional Code 2:	Not reported
Additional Code 3:	Not reported
Additional Code 4:	Not reported
Additional Code 5:	Not reported
Shipment Date:	20071212
Creation Date:	Not reported
Receipt Date:	Not reported
Manifest ID:	000935026FLE
Trans EPA ID:	MAD039322250
Trans Name:	CLEAN HARBORS ENV SERVICES INC
Trans 2 EPA ID:	Not reported
Trans 2 Name:	Not reported
TSDF EPA ID:	CAD059494310
Trans Name:	CLEAN HARBORS SAN JOSE LLC
TSDF Alt EPA ID:	Not reported
TSDF Alt Name:	Not reported
CA Waste Code:	352 - Other organic solids
RCRA Code:	D018
Disposal Method:	H141 - Storage, Bulking, And/Or Transfer Off Site--No Treatment/Reovery (H010-H129) Or (H131-H135)
Quantity Tons:	0.0125
Waste Quantity:	25
Quantity Unit:	P
Additional Code 1:	Not reported
Additional Code 2:	Not reported
Additional Code 3:	Not reported
Additional Code 4:	Not reported
Additional Code 5:	Not reported
Shipment Date:	20071212
Creation Date:	3/12/2008 18:30:10
Receipt Date:	20071213
Manifest ID:	000935026FLE
Trans EPA ID:	MAD039322250
Trans Name:	CLEAN HARBORS ENV SERVICES INC
Trans 2 EPA ID:	Not reported
Trans 2 Name:	Not reported
TSDF EPA ID:	CAD059494310
Trans Name:	CLEAN HARBORS SAN JOSE LLC
TSDF Alt EPA ID:	Not reported
TSDF Alt Name:	Not reported
CA Waste Code:	352 - Other organic solids
RCRA Code:	Not reported
Disposal Method:	H141 - Storage, Bulking, And/Or Transfer Off Site--No Treatment/Reovery (H010-H129) Or (H131-H135)

DE ANZA COMMUNITY COLLEGE (Continued) **1000409520**

Quantity Tons:	0.1
Waste Quantity:	200
Quantity Unit:	P
Additional Code 1:	Not reported
Additional Code 2:	Not reported
Additional Code 3:	Not reported
Additional Code 4:	Not reported
Additional Code 5:	Not reported
Shipment Date:	20071212
Creation Date:	3/12/2008 18:30:10
Receipt Date:	20071213
Manifest ID:	000935026FLE
Trans EPA ID:	MAD039322250
Trans Name:	CLEAN HARBORS ENV SERVICES INC
Trans 2 EPA ID:	Not reported
Trans 2 Name:	Not reported
TSDF EPA ID:	CAD059494310
Trans Name:	CLEAN HARBORS SAN JOSE LLC
TSDF Alt EPA ID:	Not reported
TSDF Alt Name:	Not reported
CA Waste Code:	135 - Unspecified aqueous solution
RCRA Code:	Not reported
Disposal Method:	H141 - Storage, Bulking, And/Or Transfer Off Site--No Treatment/Reovery (H010-H129) Or (H131-H135)
Quantity Tons:	0.225
Waste Quantity:	450
Quantity Unit:	P
Additional Code 1:	Not reported
Additional Code 2:	Not reported
Additional Code 3:	Not reported
Additional Code 4:	Not reported
Additional Code 5:	Not reported
Shipment Date:	20071212
Creation Date:	7/16/2008 18:30:41
Receipt Date:	20080117
Manifest ID:	000935025FLE
Trans EPA ID:	MAD039322250
Trans Name:	CLEAN HARBORS ENV SERVICES INC
Trans 2 EPA ID:	UTD988074712
Trans 2 Name:	TW CO
TSDF EPA ID:	TXD982290140
Trans Name:	CLEAN HARBORS LA PORTE LP
TSDF Alt EPA ID:	Not reported
TSDF Alt Name:	Not reported
CA Waste Code:	551 - Laboratory waste chemicals 561 Detergent and soap
RCRA Code:	D001
Disposal Method:	H141 - Storage, Bulking, And/Or Transfer Off Site--No Treatment/Reovery (H010-H129) Or (H131-H135)
Quantity Tons:	0.008
Waste Quantity:	16
Quantity Unit:	P
Additional Code 1:	Not reported
Additional Code 2:	Not reported
Additional Code 3:	Not reported
Additional Code 4:	Not reported

DE ANZA COMMUNITY COLLEGE (Continued) **1000409520**

Additional Code 5:	Not reported
Shipment Date:	20071212
Creation Date:	7/16/2008 18:30:41
Receipt Date:	20080117
Manifest ID:	000935025FLE
Trans EPA ID:	MAD039322250
Trans Name:	CLEAN HARBORS ENV SERVICES INC
Trans 2 EPA ID:	UTD988074712
Trans 2 Name:	TW CO
TSDF EPA ID:	TXD982290140
Trans Name:	CLEAN HARBORS LA PORTE LP
TSDF Alt EPA ID:	Not reported
TSDF Alt Name:	Not reported
CA Waste Code:	551 - Laboratory waste chemicals 561 Detergent and soap
RCRA Code:	D001
Disposal Method:	H141 - Storage, Bulking, And/Or Transfer Off Site--No Treatment/Reovery (H010-H129) Or (H131-H135)
Quantity Tons:	0.004
Waste Quantity:	8
Quantity Unit:	P
Additional Code 1:	Not reported
Additional Code 2:	Not reported
Additional Code 3:	Not reported
Additional Code 4:	Not reported
Additional Code 5:	Not reported
Shipment Date:	20071212
Creation Date:	7/16/2008 18:30:41
Receipt Date:	20080117
Manifest ID:	000935025FLE
Trans EPA ID:	MAD039322250
Trans Name:	CLEAN HARBORS ENV SERVICES INC
Trans 2 EPA ID:	UTD988074712
Trans 2 Name:	TW CO
TSDF EPA ID:	TXD982290140
Trans Name:	CLEAN HARBORS LA PORTE LP
TSDF Alt EPA ID:	Not reported
TSDF Alt Name:	Not reported
CA Waste Code:	551 - Laboratory waste chemicals 561 Detergent and soap
RCRA Code:	D001
Disposal Method:	H141 - Storage, Bulking, And/Or Transfer Off Site--No Treatment/Reovery (H010-H129) Or (H131-H135)
Quantity Tons:	0.075
Waste Quantity:	150
Quantity Unit:	P
Additional Code 1:	Not reported
Additional Code 2:	Not reported
Additional Code 3:	Not reported
Additional Code 4:	Not reported
Additional Code 5:	Not reported

Additional Info:

Year:	2016
Gen EPA ID:	CAD982029837
Shipment Date:	20151210

DE ANZA COMMUNITY COLLEGE (Continued) **1000409520**

Creation Date:	3/22/2016 22:15:58
Receipt Date:	20151216
Manifest ID:	009058432FLE
Trans EPA ID:	MAD039322250
Trans Name:	CLEAN HARBORS ENVIRONMENTAL SERVICE INC
Trans 2 EPA ID:	Not reported
Trans 2 Name:	Not reported
TSDF EPA ID:	CAD059494310
Trans Name:	CLEAN HARBORS SAN JOSE LLC
TSDF Alt EPA ID:	Not reported
TSDF Alt Name:	Not reported
CA Waste Code:	291 - Latex waste
RCRA Code:	Not reported
Disposal Method:	H141 - Storage, Bulking, And/Or Transfer Off Site--No Treatment/Reovery (H010-H129) Or (H131-H135)
Quantity Tons:	0.0425
Waste Quantity:	85
Quantity Unit:	P
Additional Code 1:	Not reported
Additional Code 2:	Not reported
Additional Code 3:	Not reported
Additional Code 4:	Not reported
Additional Code 5:	Not reported
Shipment Date:	20151210
Creation Date:	Not reported
Receipt Date:	Not reported
Manifest ID:	009058432FLE
Trans EPA ID:	MAD039322250
Trans Name:	CLEAN HARBORS ENVIRONMENTAL SERVICE INC
Trans 2 EPA ID:	Not reported
Trans 2 Name:	Not reported
TSDF EPA ID:	CAD059494310
Trans Name:	CLEAN HARBORS SAN JOSE LLC
TSDF Alt EPA ID:	Not reported
TSDF Alt Name:	Not reported
CA Waste Code:	352 - Other organic solids
RCRA Code:	Not reported
Disposal Method:	H141 - Storage, Bulking, And/Or Transfer Off Site--No Treatment/Reovery (H010-H129) Or (H131-H135)
Quantity Tons:	0.0225
Waste Quantity:	45
Quantity Unit:	P
Additional Code 1:	Not reported
Additional Code 2:	Not reported
Additional Code 3:	Not reported
Additional Code 4:	Not reported
Additional Code 5:	Not reported
Shipment Date:	20151210
Creation Date:	Not reported
Receipt Date:	Not reported
Manifest ID:	009058432FLE
Trans EPA ID:	MAD039322250
Trans Name:	CLEAN HARBORS ENVIRONMENTAL SERVICE INC
Trans 2 EPA ID:	Not reported
Trans 2 Name:	Not reported

DE ANZA COMMUNITY COLLEGE (Continued) **1000409520**

TSDF EPA ID:	CAD059494310
Trans Name:	CLEAN HARBORS SAN JOSE LLC
TSDF Alt EPA ID:	Not reported
TSDF Alt Name:	Not reported
CA Waste Code:	135 - Unspecified aqueous solution
RCRA Code:	Not reported
Disposal Method:	H141 - Storage, Bulking, And/Or Transfer Off Site--No Treatment/Reovery (H010-H129) Or (H131-H135)
Quantity Tons:	0.175
Waste Quantity:	350
Quantity Unit:	P
Additional Code 1:	Not reported
Additional Code 2:	Not reported
Additional Code 3:	Not reported
Additional Code 4:	Not reported
Additional Code 5:	Not reported
Shipment Date:	20151210
Creation Date:	Not reported
Receipt Date:	Not reported
Manifest ID:	009058432FLE
Trans EPA ID:	MAD039322250
Trans Name:	CLEAN HARBORS ENVIRONMENTAL SERVICE INC
Trans 2 EPA ID:	Not reported
Trans 2 Name:	Not reported
TSDF EPA ID:	CAD059494310
Trans Name:	CLEAN HARBORS SAN JOSE LLC
TSDF Alt EPA ID:	Not reported
TSDF Alt Name:	Not reported
CA Waste Code:	135 - Unspecified aqueous solution
RCRA Code:	Not reported
Disposal Method:	H141 - Storage, Bulking, And/Or Transfer Off Site--No Treatment/Reovery (H010-H129) Or (H131-H135)
Quantity Tons:	0.225
Waste Quantity:	450
Quantity Unit:	P
Additional Code 1:	Not reported
Additional Code 2:	Not reported
Additional Code 3:	Not reported
Additional Code 4:	Not reported
Additional Code 5:	Not reported
Shipment Date:	20151210
Creation Date:	5/24/2016 16:38:09
Receipt Date:	20160104
Manifest ID:	009058433FLE
Trans EPA ID:	MAD039322250
Trans Name:	CLEAN HARBORS ENVIRONMENTAL SERVICE INC
Trans 2 EPA ID:	AZR000513770
Trans 2 Name:	SLT EXPRESSWAY
TSDF EPA ID:	CAD044429835
Trans Name:	CLEAN HARBORS WILMINGTON LLC
TSDF Alt EPA ID:	Not reported
TSDF Alt Name:	Not reported
CA Waste Code:	221 - Waste oil and mixed oil
RCRA Code:	Not reported
Disposal Method:	H141 - Storage, Bulking, And/Or Transfer Off Site--No

DE ANZA COMMUNITY COLLEGE (Continued) **1000409520**

	Treatment/Reovery (H010-H129) Or (H131-H135)
Quantity Tons:	0.3
Waste Quantity:	600
Quantity Unit:	P
Additional Code 1:	Not reported
Additional Code 2:	Not reported
Additional Code 3:	Not reported
Additional Code 4:	Not reported
Additional Code 5:	Not reported
Shipment Date:	20151210
Creation Date:	3/22/2016 22:15:58
Receipt Date:	20151216
Manifest ID:	009058432FLE
Trans EPA ID:	MAD039322250
Trans Name:	CLEAN HARBORS ENVIRONMENTAL SERVICE INC
Trans 2 EPA ID:	Not reported
Trans 2 Name:	Not reported
TSDF EPA ID:	CAD059494310
Trans Name:	CLEAN HARBORS SAN JOSE LLC
TSDF Alt EPA ID:	Not reported
TSDF Alt Name:	Not reported
CA Waste Code:	541 - Photochemicals / photo processing waste
RCRA Code:	Not reported
Disposal Method:	H141 - Storage, Bulking, And/Or Transfer Off Site--No Treatment/Reovery (H010-H129) Or (H131-H135)
Quantity Tons:	0.0425
Waste Quantity:	85
Quantity Unit:	P
Additional Code 1:	Not reported
Additional Code 2:	Not reported
Additional Code 3:	Not reported
Additional Code 4:	Not reported
Additional Code 5:	Not reported
Shipment Date:	20151210
Creation Date:	Not reported
Receipt Date:	Not reported
Manifest ID:	009058432FLE
Trans EPA ID:	MAD039322250
Trans Name:	CLEAN HARBORS ENVIRONMENTAL SERVICE INC
Trans 2 EPA ID:	Not reported
Trans 2 Name:	Not reported
TSDF EPA ID:	CAD059494310
Trans Name:	CLEAN HARBORS SAN JOSE LLC
TSDF Alt EPA ID:	Not reported
TSDF Alt Name:	Not reported
CA Waste Code:	181 - Other inorganic solid waste Organics
RCRA Code:	Not reported
Disposal Method:	H141 - Storage, Bulking, And/Or Transfer Off Site--No Treatment/Reovery (H010-H129) Or (H131-H135)
Quantity Tons:	0.1
Waste Quantity:	200
Quantity Unit:	P
Additional Code 1:	Not reported
Additional Code 2:	Not reported
Additional Code 3:	Not reported

DE ANZA COMMUNITY COLLEGE (Continued) **1000409520**

Additional Code 4:	Not reported
Additional Code 5:	Not reported
Shipment Date:	20151210
Creation Date:	3/22/2016 22:15:58
Receipt Date:	20151216
Manifest ID:	009058432FLE
Trans EPA ID:	MAD039322250
Trans Name:	CLEAN HARBORS ENVIRONMENTAL SERVICE INC
Trans 2 EPA ID:	Not reported
Trans 2 Name:	Not reported
TSDF EPA ID:	CAD059494310
Trans Name:	CLEAN HARBORS SAN JOSE LLC
TSDF Alt EPA ID:	Not reported
TSDF Alt Name:	Not reported
CA Waste Code:	222 - Oil/water separation sludge
RCRA Code:	Not reported
Disposal Method:	H141 - Storage, Bulking, And/Or Transfer Off Site--No Treatment/Reovery (H010-H129) Or (H131-H135)
Quantity Tons:	0.065
Waste Quantity:	130
Quantity Unit:	P
Additional Code 1:	Not reported
Additional Code 2:	Not reported
Additional Code 3:	Not reported
Additional Code 4:	Not reported
Additional Code 5:	Not reported
Shipment Date:	20151210
Creation Date:	3/22/2016 22:15:58
Receipt Date:	20151216
Manifest ID:	009058432FLE
Trans EPA ID:	MAD039322250
Trans Name:	CLEAN HARBORS ENVIRONMENTAL SERVICE INC
Trans 2 EPA ID:	Not reported
Trans 2 Name:	Not reported
TSDF EPA ID:	CAD059494310
Trans Name:	CLEAN HARBORS SAN JOSE LLC
TSDF Alt EPA ID:	Not reported
TSDF Alt Name:	Not reported
CA Waste Code:	181 - Other inorganic solid waste Organics
RCRA Code:	Not reported
Disposal Method:	H141 - Storage, Bulking, And/Or Transfer Off Site--No Treatment/Reovery (H010-H129) Or (H131-H135)
Quantity Tons:	0.05
Waste Quantity:	100
Quantity Unit:	P
Additional Code 1:	Not reported
Additional Code 2:	Not reported
Additional Code 3:	Not reported
Additional Code 4:	Not reported
Additional Code 5:	Not reported
Shipment Date:	20151210
Creation Date:	7/14/2016 18:31:06
Receipt Date:	20151221
Manifest ID:	009058431FLE

DE ANZA COMMUNITY COLLEGE (Continued) **1000409520**

Trans EPA ID:	MAD039322250
Trans Name:	CLEAN HARBORS ENVIRONMENTAL SERVICE INC
Trans 2 EPA ID:	AZR000513770
Trans 2 Name:	SLT
TSDF EPA ID:	UTD981552177
Trans Name:	CLEAN HARBORS ARAGONITE LLC
TSDF Alt EPA ID:	Not reported
TSDF Alt Name:	Not reported
CA Waste Code:	551 - Laboratory waste chemicals 561 Detergent and soap
RCRA Code:	D002
Disposal Method:	H040 - Incineration--Thermal Destruction Other Than Use As A Fuel
Quantity Tons:	0.1
Waste Quantity:	200
Quantity Unit:	P
Additional Code 1:	Not reported
Additional Code 2:	Not reported
Additional Code 3:	Not reported
Additional Code 4:	Not reported
Additional Code 5:	Not reported

Additional Info:

Year:	1994
Gen EPA ID:	CAD982029837
Shipment Date:	19941206
Creation Date:	3/28/1996 0:00:00
Receipt Date:	19941207
Manifest ID:	93638084
Trans EPA ID:	CAD070148432
Trans Name:	Not reported
Trans 2 EPA ID:	Not reported
Trans 2 Name:	Not reported
TSDF EPA ID:	CAD070148432
Trans Name:	Not reported
TSDF Alt EPA ID:	CAD070148432
TSDF Alt Name:	Not reported
CA Waste Code:	541 - Photochemicals / photo processing waste
RCRA Code:	D011
Disposal Method:	T03 - Treatment, Incineration
Quantity Tons:	0.2919
Waste Quantity:	70
Quantity Unit:	G
Additional Code 1:	Not reported
Additional Code 2:	Not reported
Additional Code 3:	Not reported
Additional Code 4:	Not reported
Additional Code 5:	Not reported
Shipment Date:	19941025
Creation Date:	3/28/1996 0:00:00
Receipt Date:	19941026
Manifest ID:	93639995
Trans EPA ID:	CAD070148432
Trans Name:	Not reported
Trans 2 EPA ID:	Not reported
Trans 2 Name:	Not reported
TSDF EPA ID:	CAD070148432

DE ANZA COMMUNITY COLLEGE (Continued) **1000409520**

Trans Name:	Not reported
TSDF Alt EPA ID:	CAD070148432
TSDF Alt Name:	Not reported
CA Waste Code:	541 - Photochemicals / photo processing waste
RCRA Code:	D011
Disposal Method:	T03 - Treatment, Incineration
Quantity Tons:	0.1876
Waste Quantity:	45
Quantity Unit:	G
Additional Code 1:	Not reported
Additional Code 2:	Not reported
Additional Code 3:	Not reported
Additional Code 4:	Not reported
Additional Code 5:	Not reported
Shipment Date:	19941019
Creation Date:	3/28/1996 0:00:00
Receipt Date:	19941019
Manifest ID:	93405731
Trans EPA ID:	CAD981694664
Trans Name:	Not reported
Trans 2 EPA ID:	Not reported
Trans 2 Name:	Not reported
TSDF EPA ID:	CAD009452657
Trans Name:	Not reported
TSDF Alt EPA ID:	CAD009452657
TSDF Alt Name:	Not reported
CA Waste Code:	343 - Unspecified organic liquid mixture
RCRA Code:	Not reported
Disposal Method:	R01 - Recycler
Quantity Tons:	0.595
Waste Quantity:	175
Quantity Unit:	G
Additional Code 1:	Not reported
Additional Code 2:	Not reported
Additional Code 3:	Not reported
Additional Code 4:	Not reported
Additional Code 5:	Not reported
Shipment Date:	19941013
Creation Date:	3/28/1996 0:00:00
Receipt Date:	19941013
Manifest ID:	95003683
Trans EPA ID:	TXD988052494
Trans Name:	Not reported
Trans 2 EPA ID:	Not reported
Trans 2 Name:	Not reported
TSDF EPA ID:	CAD059494310
Trans Name:	Not reported
TSDF Alt EPA ID:	CAD059494310
TSDF Alt Name:	Not reported
CA Waste Code:	551 - Laboratory waste chemicals 561 Detergent and soap
RCRA Code:	F003
Disposal Method:	D99 - Disposal, Other
Quantity Tons:	0.017
Waste Quantity:	34
Quantity Unit:	P

DE ANZA COMMUNITY COLLEGE (Continued) **1000409520**

Additional Code 1:	Not reported
Additional Code 2:	Not reported
Additional Code 3:	Not reported
Additional Code 4:	Not reported
Additional Code 5:	Not reported
Shipment Date:	19941013
Creation Date:	3/28/1996 0:00:00
Receipt Date:	19941013
Manifest ID:	95003815
Trans EPA ID:	TXD988052494
Trans Name:	Not reported
Trans 2 EPA ID:	Not reported
Trans 2 Name:	Not reported
TSDF EPA ID:	CAD059494310
Trans Name:	Not reported
TSDF Alt EPA ID:	CAD059494310
TSDF Alt Name:	Not reported
CA Waste Code:	512 - Other empty containers 30 gallons or more
RCRA Code:	Not reported
Disposal Method:	D99 - Disposal, Other
Quantity Tons:	0.01
Waste Quantity:	20
Quantity Unit:	P
Additional Code 1:	Not reported
Additional Code 2:	Not reported
Additional Code 3:	Not reported
Additional Code 4:	Not reported
Additional Code 5:	Not reported
Shipment Date:	19941013
Creation Date:	3/28/1996 0:00:00
Receipt Date:	19941013
Manifest ID:	95003815
Trans EPA ID:	TXD988052494
Trans Name:	Not reported
Trans 2 EPA ID:	Not reported
Trans 2 Name:	Not reported
TSDF EPA ID:	CAD059494310
Trans Name:	Not reported
TSDF Alt EPA ID:	CAD059494310
TSDF Alt Name:	Not reported
CA Waste Code:	343 - Unspecified organic liquid mixture
RCRA Code:	F003
Disposal Method:	D99 - Disposal, Other
Quantity Tons:	0.459
Waste Quantity:	135
Quantity Unit:	G
Additional Code 1:	Not reported
Additional Code 2:	Not reported
Additional Code 3:	Not reported
Additional Code 4:	Not reported
Additional Code 5:	Not reported
Shipment Date:	19941013
Creation Date:	3/28/1996 0:00:00
Receipt Date:	19941013

DE ANZA COMMUNITY COLLEGE (Continued) **1000409520**

Manifest ID:	95003683
Trans EPA ID:	TXD988052494
Trans Name:	Not reported
Trans 2 EPA ID:	Not reported
Trans 2 Name:	Not reported
TSDF EPA ID:	CAD059494310
Trans Name:	Not reported
TSDF Alt EPA ID:	CAD059494310
TSDF Alt Name:	Not reported
CA Waste Code:	551 - Laboratory waste chemicals 561 Detergent and soap
RCRA Code:	D002
Disposal Method:	D99 - Disposal, Other
Quantity Tons:	0.0025
Waste Quantity:	5
Quantity Unit:	P
Additional Code 1:	Not reported
Additional Code 2:	Not reported
Additional Code 3:	Not reported
Additional Code 4:	Not reported
Additional Code 5:	Not reported

Shipment Date:	19941013
Creation Date:	3/28/1996 0:00:00
Receipt Date:	19941013
Manifest ID:	95003683
Trans EPA ID:	TXD988052494
Trans Name:	Not reported
Trans 2 EPA ID:	Not reported
Trans 2 Name:	Not reported
TSDF EPA ID:	CAD059494310
Trans Name:	Not reported
TSDF Alt EPA ID:	CAD059494310
TSDF Alt Name:	Not reported
CA Waste Code:	- Not reported
RCRA Code:	Not reported
Disposal Method:	D99 - Disposal, Other
Quantity Tons:	0.0005
Waste Quantity:	1
Quantity Unit:	P
Additional Code 1:	Not reported
Additional Code 2:	Not reported
Additional Code 3:	Not reported
Additional Code 4:	Not reported
Additional Code 5:	Not reported

Shipment Date:	19941013
Creation Date:	3/28/1996 0:00:00
Receipt Date:	19941013
Manifest ID:	95003683
Trans EPA ID:	TXD988052494
Trans Name:	Not reported
Trans 2 EPA ID:	Not reported
Trans 2 Name:	Not reported
TSDF EPA ID:	CAD059494310
Trans Name:	Not reported
TSDF Alt EPA ID:	CAD059494310
TSDF Alt Name:	Not reported

DE ANZA COMMUNITY COLLEGE (Continued) **1000409520**

CA Waste Code:	551 - Laboratory waste chemicals 561 Detergent and soap
RCRA Code:	D016
Disposal Method:	H01 - Transfer Station
Quantity Tons:	0.025
Waste Quantity:	50
Quantity Unit:	P
Additional Code 1:	Not reported
Additional Code 2:	Not reported
Additional Code 3:	Not reported
Additional Code 4:	Not reported
Additional Code 5:	Not reported
Shipment Date:	19940926
Creation Date:	3/28/1996 0:00:00
Receipt Date:	19940928
Manifest ID:	95003681
Trans EPA ID:	TXD988052494
Trans Name:	Not reported
Trans 2 EPA ID:	Not reported
Trans 2 Name:	Not reported
TSDF EPA ID:	CAD059494310
Trans Name:	Not reported
TSDF Alt EPA ID:	CAD059494310
TSDF Alt Name:	Not reported
CA Waste Code:	541 - Photochemicals / photo processing waste
RCRA Code:	D010
Disposal Method:	H01 - Transfer Station
Quantity Tons:	0.019
Waste Quantity:	38
Quantity Unit:	P
Additional Code 1:	Not reported
Additional Code 2:	Not reported
Additional Code 3:	Not reported
Additional Code 4:	Not reported
Additional Code 5:	Not reported

Additional Info:

Year:	2015
Gen EPA ID:	CAD982029837
Shipment Date:	20151210
Creation Date:	3/22/2016 22:15:58
Receipt Date:	20151216
Manifest ID:	009058432FLE
Trans EPA ID:	MAD039322250
Trans Name:	CLEAN HARBORS ENVIRONMENTAL SERVICE INC
Trans 2 EPA ID:	Not reported
Trans 2 Name:	Not reported
TSDF EPA ID:	CAD059494310
Trans Name:	CLEAN HARBORS SAN JOSE LLC
TSDF Alt EPA ID:	Not reported
TSDF Alt Name:	Not reported
CA Waste Code:	222 - Oil/water separation sludge
RCRA Code:	Not reported
Disposal Method:	H141 - Storage, Bulking, And/Or Transfer Off Site--No Treatment/Reovery (H010-H129) Or (H131-H135)
Quantity Tons:	0.065

DE ANZA COMMUNITY COLLEGE (Continued) **1000409520**

Waste Quantity:	130
Quantity Unit:	P
Additional Code 1:	Not reported
Additional Code 2:	Not reported
Additional Code 3:	Not reported
Additional Code 4:	Not reported
Additional Code 5:	Not reported
Shipment Date:	20151210
Creation Date:	3/22/2016 22:15:58
Receipt Date:	20151216
Manifest ID:	009058432FLE
Trans EPA ID:	MAD039322250
Trans Name:	CLEAN HARBORS ENVIRONMENTAL SERVICE INC
Trans 2 EPA ID:	Not reported
Trans 2 Name:	Not reported
TSDF EPA ID:	CAD059494310
Trans Name:	CLEAN HARBORS SAN JOSE LLC
TSDF Alt EPA ID:	Not reported
TSDF Alt Name:	Not reported
CA Waste Code:	181 - Other inorganic solid waste Organics
RCRA Code:	Not reported
Disposal Method:	H141 - Storage, Bulking, And/Or Transfer Off Site--No Treatment/Reovery (H010-H129) Or (H131-H135)
Quantity Tons:	0.05
Waste Quantity:	100
Quantity Unit:	P
Additional Code 1:	Not reported
Additional Code 2:	Not reported
Additional Code 3:	Not reported
Additional Code 4:	Not reported
Additional Code 5:	Not reported
Shipment Date:	20151210
Creation Date:	7/14/2016 18:31:06
Receipt Date:	20151221
Manifest ID:	009058431FLE
Trans EPA ID:	MAD039322250
Trans Name:	CLEAN HARBORS ENVIRONMENTAL SERVICE INC
Trans 2 EPA ID:	AZR000513770
Trans 2 Name:	SLT
TSDF EPA ID:	UTD981552177
Trans Name:	CLEAN HARBORS ARAGONITE LLC
TSDF Alt EPA ID:	Not reported
TSDF Alt Name:	Not reported
CA Waste Code:	551 - Laboratory waste chemicals 561 Detergent and soap
RCRA Code:	D002
Disposal Method:	H040 - Incineration--Thermal Destruction Other Than Use As A Fuel
Quantity Tons:	0.1
Waste Quantity:	200
Quantity Unit:	P
Additional Code 1:	Not reported
Additional Code 2:	Not reported
Additional Code 3:	Not reported
Additional Code 4:	Not reported
Additional Code 5:	Not reported

DE ANZA COMMUNITY COLLEGE (Continued) **1000409520**

Shipment Date:	20151210
Creation Date:	7/14/2016 18:31:06
Receipt Date:	20151221
Manifest ID:	009058431FLE
Trans EPA ID:	MAD039322250
Trans Name:	CLEAN HARBORS ENVIRONMENTAL SERVICE INC
Trans 2 EPA ID:	AZR000513770
Trans 2 Name:	SLT
TSDF EPA ID:	UTD981552177
Trans Name:	CLEAN HARBORS ARAGONITE LLC
TSDF Alt EPA ID:	Not reported
TSDF Alt Name:	Not reported
CA Waste Code:	551 - Laboratory waste chemicals 561 Detergent and soap
RCRA Code:	D007
Disposal Method:	H040 - Incineration--Thermal Destruction Other Than Use As A Fuel
Quantity Tons:	0.375
Waste Quantity:	750
Quantity Unit:	P
Additional Code 1:	D002
Additional Code 2:	Not reported
Additional Code 3:	Not reported
Additional Code 4:	Not reported
Additional Code 5:	Not reported

Shipment Date:	20151210
Creation Date:	7/14/2016 18:31:06
Receipt Date:	20151221
Manifest ID:	009058431FLE
Trans EPA ID:	MAD039322250
Trans Name:	CLEAN HARBORS ENVIRONMENTAL SERVICE INC
Trans 2 EPA ID:	AZR000513770
Trans 2 Name:	SLT
TSDF EPA ID:	UTD981552177
Trans Name:	CLEAN HARBORS ARAGONITE LLC
TSDF Alt EPA ID:	Not reported
TSDF Alt Name:	Not reported
CA Waste Code:	551 - Laboratory waste chemicals 561 Detergent and soap
RCRA Code:	F003
Disposal Method:	H040 - Incineration--Thermal Destruction Other Than Use As A Fuel
Quantity Tons:	0.075
Waste Quantity:	150
Quantity Unit:	P
Additional Code 1:	D001
Additional Code 2:	Not reported
Additional Code 3:	Not reported
Additional Code 4:	Not reported
Additional Code 5:	Not reported

Shipment Date:	20151210
Creation Date:	Not reported
Receipt Date:	Not reported
Manifest ID:	009058432FLE
Trans EPA ID:	MAD039322250
Trans Name:	CLEAN HARBORS ENVIRONMENTAL SERVICE INC
Trans 2 EPA ID:	Not reported
Trans 2 Name:	Not reported
TSDF EPA ID:	CAD059494310

DE ANZA COMMUNITY COLLEGE (Continued) **1000409520**

Trans Name:	CLEAN HARBORS SAN JOSE LLC
TSDF Alt EPA ID:	Not reported
TSDF Alt Name:	Not reported
CA Waste Code:	181 - Other inorganic solid waste Organics
RCRA Code:	Not reported
Disposal Method:	H141 - Storage, Bulking, And/Or Transfer Off Site--No Treatment/Reovery (H010-H129) Or (H131-H135)
Quantity Tons:	0.1
Waste Quantity:	200
Quantity Unit:	P
Additional Code 1:	Not reported
Additional Code 2:	Not reported
Additional Code 3:	Not reported
Additional Code 4:	Not reported
Additional Code 5:	Not reported
Shipment Date:	20151210
Creation Date:	3/22/2016 22:15:58
Receipt Date:	20151216
Manifest ID:	009058432FLE
Trans EPA ID:	MAD039322250
Trans Name:	CLEAN HARBORS ENVIRONMENTAL SERVICE INC
Trans 2 EPA ID:	Not reported
Trans 2 Name:	Not reported
TSDF EPA ID:	CAD059494310
Trans Name:	CLEAN HARBORS SAN JOSE LLC
TSDF Alt EPA ID:	Not reported
TSDF Alt Name:	Not reported
CA Waste Code:	291 - Latex waste
RCRA Code:	Not reported
Disposal Method:	H141 - Storage, Bulking, And/Or Transfer Off Site--No Treatment/Reovery (H010-H129) Or (H131-H135)
Quantity Tons:	0.0425
Waste Quantity:	85
Quantity Unit:	P
Additional Code 1:	Not reported
Additional Code 2:	Not reported
Additional Code 3:	Not reported
Additional Code 4:	Not reported
Additional Code 5:	Not reported
Shipment Date:	20151210
Creation Date:	5/24/2016 16:38:09
Receipt Date:	20160104
Manifest ID:	009058433FLE
Trans EPA ID:	MAD039322250
Trans Name:	CLEAN HARBORS ENVIRONMENTAL SERVICE INC
Trans 2 EPA ID:	AZR000513770
Trans 2 Name:	SLT EXPRESSWAY
TSDF EPA ID:	CAD044429835
Trans Name:	CLEAN HARBORS WILMINGTON LLC
TSDF Alt EPA ID:	Not reported
TSDF Alt Name:	Not reported
CA Waste Code:	221 - Waste oil and mixed oil
RCRA Code:	Not reported
Disposal Method:	H141 - Storage, Bulking, And/Or Transfer Off Site--No Treatment/Reovery (H010-H129) Or (H131-H135)

DE ANZA COMMUNITY COLLEGE (Continued) **1000409520**

Quantity Tons:	0.3
Waste Quantity:	600
Quantity Unit:	P
Additional Code 1:	Not reported
Additional Code 2:	Not reported
Additional Code 3:	Not reported
Additional Code 4:	Not reported
Additional Code 5:	Not reported
Shipment Date:	20151210
Creation Date:	Not reported
Receipt Date:	Not reported
Manifest ID:	009058432FLE
Trans EPA ID:	MAD039322250
Trans Name:	CLEAN HARBORS ENVIRONMENTAL SERVICE INC
Trans 2 EPA ID:	Not reported
Trans 2 Name:	Not reported
TSDF EPA ID:	CAD059494310
Trans Name:	CLEAN HARBORS SAN JOSE LLC
TSDF Alt EPA ID:	Not reported
TSDF Alt Name:	Not reported
CA Waste Code:	352 - Other organic solids
RCRA Code:	Not reported
Disposal Method:	H141 - Storage, Bulking, And/Or Transfer Off Site--No Treatment/Reovery (H010-H129) Or (H131-H135)
Quantity Tons:	0.0225
Waste Quantity:	45
Quantity Unit:	P
Additional Code 1:	Not reported
Additional Code 2:	Not reported
Additional Code 3:	Not reported
Additional Code 4:	Not reported
Additional Code 5:	Not reported
Shipment Date:	20151210
Creation Date:	Not reported
Receipt Date:	Not reported
Manifest ID:	009058432FLE
Trans EPA ID:	MAD039322250
Trans Name:	CLEAN HARBORS ENVIRONMENTAL SERVICE INC
Trans 2 EPA ID:	Not reported
Trans 2 Name:	Not reported
TSDF EPA ID:	CAD059494310
Trans Name:	CLEAN HARBORS SAN JOSE LLC
TSDF Alt EPA ID:	Not reported
TSDF Alt Name:	Not reported
CA Waste Code:	135 - Unspecified aqueous solution
RCRA Code:	Not reported
Disposal Method:	H141 - Storage, Bulking, And/Or Transfer Off Site--No Treatment/Reovery (H010-H129) Or (H131-H135)
Quantity Tons:	0.175
Waste Quantity:	350
Quantity Unit:	P
Additional Code 1:	Not reported
Additional Code 2:	Not reported
Additional Code 3:	Not reported
Additional Code 4:	Not reported

DE ANZA COMMUNITY COLLEGE (Continued) **1000409520**

Additional Code 5: Not reported

Additional Info:

Year:	1997
Gen EPA ID:	CAD982029837
Shipment Date:	19971223
Creation Date:	7/23/1998 0:00:00
Receipt Date:	19980109
Manifest ID:	97216450
Trans EPA ID:	CAL000091436
Trans Name:	Not reported
Trans 2 EPA ID:	Not reported
Trans 2 Name:	Not reported
TSDF EPA ID:	CAD990794133
Trans Name:	Not reported
TSDF Alt EPA ID:	CAD990794133
TSDF Alt Name:	Not reported
CA Waste Code:	151 - Asbestos-containing waste
RCRA Code:	Not reported
Disposal Method:	D80 - Disposal, Land Fill
Quantity Tons:	2.5284
Waste Quantity:	3
Quantity Unit:	Y
Additional Code 1:	Not reported
Additional Code 2:	Not reported
Additional Code 3:	Not reported
Additional Code 4:	Not reported
Additional Code 5:	Not reported
Shipment Date:	19971222
Creation Date:	7/23/1998 0:00:00
Receipt Date:	19971224
Manifest ID:	96616114
Trans EPA ID:	CAR000017657
Trans Name:	Not reported
Trans 2 EPA ID:	Not reported
Trans 2 Name:	Not reported
TSDF EPA ID:	CAD982042475
Trans Name:	Not reported
TSDF Alt EPA ID:	Not reported
TSDF Alt Name:	Not reported
CA Waste Code:	151 - Asbestos-containing waste
RCRA Code:	Not reported
Disposal Method:	D80 - Disposal, Land Fill
Quantity Tons:	25.284
Waste Quantity:	30
Quantity Unit:	Y
Additional Code 1:	Not reported
Additional Code 2:	Not reported
Additional Code 3:	Not reported
Additional Code 4:	Not reported
Additional Code 5:	Not reported
Shipment Date:	19971125
Creation Date:	7/23/1998 0:00:00
Receipt Date:	19971202

DE ANZA COMMUNITY COLLEGE (Continued) **1000409520**

Manifest ID:	97470372
Trans EPA ID:	ILD984908202
Trans Name:	Not reported
Trans 2 EPA ID:	Not reported
Trans 2 Name:	Not reported
TSDF EPA ID:	CA0000084517
Trans Name:	Not reported
TSDF Alt EPA ID:	CA0000084517
TSDF Alt Name:	Not reported
CA Waste Code:	541 - Photochemicals / photo processing waste
RCRA Code:	D011
Disposal Method:	H01 - Transfer Station
Quantity Tons:	0.5004
Waste Quantity:	120
Quantity Unit:	G
Additional Code 1:	Not reported
Additional Code 2:	Not reported
Additional Code 3:	Not reported
Additional Code 4:	Not reported
Additional Code 5:	Not reported
Shipment Date:	19971114
Creation Date:	Not reported
Receipt Date:	Not reported
Manifest ID:	96867997
Trans EPA ID:	CAD063547996
Trans Name:	Not reported
Trans 2 EPA ID:	WAR000001743
Trans 2 Name:	Not reported
TSDF EPA ID:	WAD981381767
Trans Name:	Not reported
TSDF Alt EPA ID:	WAD981381767
TSDF Alt Name:	Not reported
CA Waste Code:	551 - Laboratory waste chemicals 561 Detergent and soap
RCRA Code:	D009
Disposal Method:	R01 - Recycler
Quantity Tons:	0.0041
Waste Quantity:	1
Quantity Unit:	G
Additional Code 1:	Not reported
Additional Code 2:	Not reported
Additional Code 3:	Not reported
Additional Code 4:	Not reported
Additional Code 5:	Not reported
Shipment Date:	19971114
Creation Date:	Not reported
Receipt Date:	Not reported
Manifest ID:	96867997
Trans EPA ID:	CAD063547996
Trans Name:	Not reported
Trans 2 EPA ID:	WAR000001743
Trans 2 Name:	Not reported
TSDF EPA ID:	WAD981381767
Trans Name:	Not reported
TSDF Alt EPA ID:	WAD981381767
TSDF Alt Name:	Not reported

DE ANZA COMMUNITY COLLEGE (Continued) **1000409520**

CA Waste Code:	551 - Laboratory waste chemicals 561 Detergent and soap
RCRA Code:	U223
Disposal Method:	T03 - Treatment, Incineration
Quantity Tons:	0.0041
Waste Quantity:	1
Quantity Unit:	G
Additional Code 1:	Not reported
Additional Code 2:	Not reported
Additional Code 3:	Not reported
Additional Code 4:	Not reported
Additional Code 5:	Not reported
Shipment Date:	19971114
Creation Date:	Not reported
Receipt Date:	Not reported
Manifest ID:	96867997
Trans EPA ID:	CAD063547996
Trans Name:	Not reported
Trans 2 EPA ID:	WAR000001743
Trans 2 Name:	Not reported
TSDF EPA ID:	WAD981381767
Trans Name:	Not reported
TSDF Alt EPA ID:	WAD981381767
TSDF Alt Name:	Not reported
CA Waste Code:	551 - Laboratory waste chemicals 561 Detergent and soap
RCRA Code:	D001
Disposal Method:	T03 - Treatment, Incineration
Quantity Tons:	0.001
Waste Quantity:	2
Quantity Unit:	P
Additional Code 1:	Not reported
Additional Code 2:	Not reported
Additional Code 3:	Not reported
Additional Code 4:	Not reported
Additional Code 5:	Not reported
Shipment Date:	19971114
Creation Date:	Not reported
Receipt Date:	Not reported
Manifest ID:	96867997
Trans EPA ID:	CAD063547996
Trans Name:	Not reported
Trans 2 EPA ID:	WAR000001743
Trans 2 Name:	Not reported
TSDF EPA ID:	WAD981381767
Trans Name:	Not reported
TSDF Alt EPA ID:	WAD981381767
TSDF Alt Name:	Not reported
CA Waste Code:	122 - Alkaline solution without metals (pH > 12.5
RCRA Code:	D002
Disposal Method:	T01 - Treatment, Tank
Quantity Tons:	0.4044
Waste Quantity:	97
Quantity Unit:	G
Additional Code 1:	Not reported
Additional Code 2:	Not reported
Additional Code 3:	Not reported

DE ANZA COMMUNITY COLLEGE (Continued) **1000409520**

Additional Code 4:	Not reported
Additional Code 5:	Not reported
Shipment Date:	19971114
Creation Date:	Not reported
Receipt Date:	Not reported
Manifest ID:	96867997
Trans EPA ID:	CAD063547996
Trans Name:	Not reported
Trans 2 EPA ID:	WAR000001743
Trans 2 Name:	Not reported
TSDF EPA ID:	WAD981381767
Trans Name:	Not reported
TSDF Alt EPA ID:	WAD981381767
TSDF Alt Name:	Not reported
CA Waste Code:	291 - Latex waste
RCRA Code:	Not reported
Disposal Method:	T01 - Treatment, Tank
Quantity Tons:	0.0333
Waste Quantity:	8
Quantity Unit:	G
Additional Code 1:	Not reported
Additional Code 2:	Not reported
Additional Code 3:	Not reported
Additional Code 4:	Not reported
Additional Code 5:	Not reported
Shipment Date:	19971114
Creation Date:	Not reported
Receipt Date:	Not reported
Manifest ID:	96867997
Trans EPA ID:	CAD063547996
Trans Name:	Not reported
Trans 2 EPA ID:	WAR000001743
Trans 2 Name:	Not reported
TSDF EPA ID:	WAD981381767
Trans Name:	Not reported
TSDF Alt EPA ID:	WAD981381767
TSDF Alt Name:	Not reported
CA Waste Code:	551 - Laboratory waste chemicals 561 Detergent and soap
RCRA Code:	Not reported
Disposal Method:	D80 - Disposal, Land Fill
Quantity Tons:	0.05
Waste Quantity:	100
Quantity Unit:	P
Additional Code 1:	Not reported
Additional Code 2:	Not reported
Additional Code 3:	Not reported
Additional Code 4:	Not reported
Additional Code 5:	Not reported
Shipment Date:	19971114
Creation Date:	Not reported
Receipt Date:	Not reported
Manifest ID:	96867997
Trans EPA ID:	CAD063547996
Trans Name:	Not reported

DE ANZA COMMUNITY COLLEGE (Continued) **1000409520**

Trans 2 EPA ID:	WAR000001743
Trans 2 Name:	Not reported
TSDF EPA ID:	WAD981381767
Trans Name:	Not reported
TSDF Alt EPA ID:	WAD981381767
TSDF Alt Name:	Not reported
CA Waste Code:	122 - Alkaline solution without metals (pH > 12.5
RCRA Code:	D002
Disposal Method:	T01 - Treatment, Tank
Quantity Tons:	0.1251
Waste Quantity:	30
Quantity Unit:	G
Additional Code 1:	Not reported
Additional Code 2:	Not reported
Additional Code 3:	Not reported
Additional Code 4:	Not reported
Additional Code 5:	Not reported

Additional Info:

Year:	2009
Gen EPA ID:	CAD982029837
Shipment Date:	20091229
Creation Date:	3/5/2010 18:30:23
Receipt Date:	20091229
Manifest ID:	005836045JJK
Trans EPA ID:	CAR000037283
Trans Name:	WORLD ENVIROMENTAL
Trans 2 EPA ID:	Not reported
Trans 2 Name:	Not reported
TSDF EPA ID:	CAD981382732
Trans Name:	ALTAMONT LAND FILL
TSDF Alt EPA ID:	Not reported
TSDF Alt Name:	Not reported
CA Waste Code:	151 - Asbestos-containing waste
RCRA Code:	Not reported
Disposal Method:	H132 - Landfill Or Surface Impoundment That Will Be Closed As Landfill(To Include On-Site Treatment And/Or Stabilization)
Quantity Tons:	24
Waste Quantity:	60
Quantity Unit:	Y
Additional Code 1:	Not reported
Additional Code 2:	Not reported
Additional Code 3:	Not reported
Additional Code 4:	Not reported
Additional Code 5:	Not reported
Shipment Date:	20091216
Creation Date:	Not reported
Receipt Date:	Not reported
Manifest ID:	000685332FLE
Trans EPA ID:	MAD039322250
Trans Name:	CLEAN HARBORS ENVIRONMENTAL SERVICES INC
Trans 2 EPA ID:	Not reported
Trans 2 Name:	Not reported
TSDF EPA ID:	CAD059494310
Trans Name:	CLEAN HARBORS SAN JOSE LLC

DE ANZA COMMUNITY COLLEGE (Continued) **1000409520**

TSDF Alt EPA ID:	Not reported
TSDF Alt Name:	Not reported
CA Waste Code:	541 - Photochemicals / photo processing waste
RCRA Code:	Not reported
Disposal Method:	H141 - Storage, Bulking, And/Or Transfer Off Site--No Treatment/Reovery (H010-H129) Or (H131-H135)
Quantity Tons:	0.1875
Waste Quantity:	375
Quantity Unit:	P
Additional Code 1:	Not reported
Additional Code 2:	Not reported
Additional Code 3:	Not reported
Additional Code 4:	Not reported
Additional Code 5:	Not reported
Shipment Date:	20091216
Creation Date:	Not reported
Receipt Date:	Not reported
Manifest ID:	000685332FLE
Trans EPA ID:	MAD039322250
Trans Name:	CLEAN HARBORS ENVIRONMENTAL SERVICES INC
Trans 2 EPA ID:	Not reported
Trans 2 Name:	Not reported
TSDF EPA ID:	CAD059494310
Trans Name:	CLEAN HARBORS SAN JOSE LLC
TSDF Alt EPA ID:	Not reported
TSDF Alt Name:	Not reported
CA Waste Code:	343 - Unspecified organic liquid mixture
RCRA Code:	Not reported
Disposal Method:	H141 - Storage, Bulking, And/Or Transfer Off Site--No Treatment/Reovery (H010-H129) Or (H131-H135)
Quantity Tons:	0.125
Waste Quantity:	250
Quantity Unit:	P
Additional Code 1:	Not reported
Additional Code 2:	Not reported
Additional Code 3:	Not reported
Additional Code 4:	Not reported
Additional Code 5:	Not reported
Shipment Date:	20091216
Creation Date:	Not reported
Receipt Date:	Not reported
Manifest ID:	000685332FLE
Trans EPA ID:	MAD039322250
Trans Name:	CLEAN HARBORS ENVIRONMENTAL SERVICES INC
Trans 2 EPA ID:	Not reported
Trans 2 Name:	Not reported
TSDF EPA ID:	CAD059494310
Trans Name:	CLEAN HARBORS SAN JOSE LLC
TSDF Alt EPA ID:	Not reported
TSDF Alt Name:	Not reported
CA Waste Code:	181 - Other inorganic solid waste Organics
RCRA Code:	Not reported
Disposal Method:	H141 - Storage, Bulking, And/Or Transfer Off Site--No Treatment/Reovery (H010-H129) Or (H131-H135)
Quantity Tons:	0.01

DE ANZA COMMUNITY COLLEGE (Continued) **1000409520**

Waste Quantity:	20
Quantity Unit:	P
Additional Code 1:	Not reported
Additional Code 2:	Not reported
Additional Code 3:	Not reported
Additional Code 4:	Not reported
Additional Code 5:	Not reported
Shipment Date:	20091216
Creation Date:	Not reported
Receipt Date:	Not reported
Manifest ID:	000685332FLE
Trans EPA ID:	MAD039322250
Trans Name:	CLEAN HARBORS ENVIRONMENTAL SERVICES INC
Trans 2 EPA ID:	Not reported
Trans 2 Name:	Not reported
TSDF EPA ID:	CAD059494310
Trans Name:	CLEAN HARBORS SAN JOSE LLC
TSDF Alt EPA ID:	Not reported
TSDF Alt Name:	Not reported
CA Waste Code:	181 - Other inorganic solid waste Organics
RCRA Code:	D008
Disposal Method:	H141 - Storage, Bulking, And/Or Transfer Off Site--No Treatment/Reovery (H010-H129) Or (H131-H135)
Quantity Tons:	0.045
Waste Quantity:	90
Quantity Unit:	P
Additional Code 1:	D002
Additional Code 2:	Not reported
Additional Code 3:	Not reported
Additional Code 4:	Not reported
Additional Code 5:	Not reported
Shipment Date:	20091216
Creation Date:	Not reported
Receipt Date:	Not reported
Manifest ID:	000685332FLE
Trans EPA ID:	MAD039322250
Trans Name:	CLEAN HARBORS ENVIRONMENTAL SERVICES INC
Trans 2 EPA ID:	Not reported
Trans 2 Name:	Not reported
TSDF EPA ID:	CAD059494310
Trans Name:	CLEAN HARBORS SAN JOSE LLC
TSDF Alt EPA ID:	Not reported
TSDF Alt Name:	Not reported
CA Waste Code:	551 - Laboratory waste chemicals 561 Detergent and soap
RCRA Code:	D002
Disposal Method:	H135 - Discharge To Sewer/Potw Or Npdes(With Prior Storage--With Or Without Treatment)
Quantity Tons:	0.0325
Waste Quantity:	65
Quantity Unit:	P
Additional Code 1:	Not reported
Additional Code 2:	Not reported
Additional Code 3:	Not reported
Additional Code 4:	Not reported
Additional Code 5:	Not reported

DE ANZA COMMUNITY COLLEGE (Continued) **1000409520**

Shipment Date:	20091216
Creation Date:	Not reported
Receipt Date:	Not reported
Manifest ID:	000685332FLE
Trans EPA ID:	MAD039322250
Trans Name:	CLEAN HARBORS ENVIRONMENTAL SERVICES INC
Trans 2 EPA ID:	Not reported
Trans 2 Name:	Not reported
TSDF EPA ID:	CAD059494310
Trans Name:	CLEAN HARBORS SAN JOSE LLC
TSDF Alt EPA ID:	Not reported
TSDF Alt Name:	Not reported
CA Waste Code:	551 - Laboratory waste chemicals 561 Detergent and soap
RCRA Code:	D002
Disposal Method:	H135 - Discharge To Sewer/Potw Or Npdes(With Prior Storage--With Or Without Treatment)
Quantity Tons:	0.125
Waste Quantity:	250
Quantity Unit:	P
Additional Code 1:	Not reported
Additional Code 2:	Not reported
Additional Code 3:	Not reported
Additional Code 4:	Not reported
Additional Code 5:	Not reported

Shipment Date:	20091216
Creation Date:	Not reported
Receipt Date:	Not reported
Manifest ID:	000685332FLE
Trans EPA ID:	MAD039322250
Trans Name:	CLEAN HARBORS ENVIRONMENTAL SERVICES INC
Trans 2 EPA ID:	Not reported
Trans 2 Name:	Not reported
TSDF EPA ID:	CAD059494310
Trans Name:	CLEAN HARBORS SAN JOSE LLC
TSDF Alt EPA ID:	Not reported
TSDF Alt Name:	Not reported
CA Waste Code:	551 - Laboratory waste chemicals 561 Detergent and soap
RCRA Code:	D002
Disposal Method:	H135 - Discharge To Sewer/Potw Or Npdes(With Prior Storage--With Or Without Treatment)
Quantity Tons:	0.1
Waste Quantity:	200
Quantity Unit:	P
Additional Code 1:	Not reported
Additional Code 2:	Not reported
Additional Code 3:	Not reported
Additional Code 4:	Not reported
Additional Code 5:	Not reported

Shipment Date:	20091216
Creation Date:	3/5/2010 18:31:23
Receipt Date:	20091222
Manifest ID:	000685332FLE
Trans EPA ID:	MAD039322250
Trans Name:	CLEAN HARBORS ENVIRONMENTAL SERVICES INC
Trans 2 EPA ID:	Not reported

DE ANZA COMMUNITY COLLEGE (Continued) **1000409520**

Trans 2 Name:	Not reported
TSDF EPA ID:	CAD059494310
Trans Name:	CLEAN HARBORS SAN JOSE LLC
TSDF Alt EPA ID:	Not reported
TSDF Alt Name:	Not reported
CA Waste Code:	551 - Laboratory waste chemicals 561 Detergent and soap
RCRA Code:	D001
Disposal Method:	H141 - Storage, Bulking, And/Or Transfer Off Site--No Treatment/Reovery (H010-H129) Or (H131-H135)
Quantity Tons:	0.0425
Waste Quantity:	85
Quantity Unit:	P
Additional Code 1:	Not reported
Additional Code 2:	Not reported
Additional Code 3:	Not reported
Additional Code 4:	Not reported
Additional Code 5:	Not reported
Shipment Date:	20091216
Creation Date:	3/5/2010 18:31:23
Receipt Date:	20091222
Manifest ID:	000685332FLE
Trans EPA ID:	MAD039322250
Trans Name:	CLEAN HARBORS ENVIRONMENTAL SERVICES INC
Trans 2 EPA ID:	Not reported
Trans 2 Name:	Not reported
TSDF EPA ID:	CAD059494310
Trans Name:	CLEAN HARBORS SAN JOSE LLC
TSDF Alt EPA ID:	Not reported
TSDF Alt Name:	Not reported
CA Waste Code:	551 - Laboratory waste chemicals 561 Detergent and soap
RCRA Code:	D001
Disposal Method:	H141 - Storage, Bulking, And/Or Transfer Off Site--No Treatment/Reovery (H010-H129) Or (H131-H135)
Quantity Tons:	0.006
Waste Quantity:	12
Quantity Unit:	P
Additional Code 1:	Not reported
Additional Code 2:	Not reported
Additional Code 3:	Not reported
Additional Code 4:	Not reported
Additional Code 5:	Not reported

Additional Info:

Year:	2000
Gen EPA ID:	CAD982029837
Shipment Date:	20001212
Creation Date:	3/6/2001 0:00:00
Receipt Date:	20001219
Manifest ID:	20585522
Trans EPA ID:	CAD982417255
Trans Name:	Not reported
Trans 2 EPA ID:	Not reported
Trans 2 Name:	Not reported
TSDF EPA ID:	NVD982358483
Trans Name:	Not reported

DE ANZA COMMUNITY COLLEGE (Continued) **1000409520**

TSDF Alt EPA ID:	Not reported
TSDF Alt Name:	Not reported
CA Waste Code:	221 - Waste oil and mixed oil
RCRA Code:	Not reported
Disposal Method:	R01 - Recycler
Quantity Tons:	2.489
Waste Quantity:	655
Quantity Unit:	G
Additional Code 1:	Not reported
Additional Code 2:	Not reported
Additional Code 3:	Not reported
Additional Code 4:	Not reported
Additional Code 5:	Not reported
Shipment Date:	20001206
Creation Date:	3/6/2001 0:00:00
Receipt Date:	20001227
Manifest ID:	20585508
Trans EPA ID:	CAD982417255
Trans Name:	Not reported
Trans 2 EPA ID:	Not reported
Trans 2 Name:	Not reported
TSDF EPA ID:	CAD009452657
Trans Name:	Not reported
TSDF Alt EPA ID:	Not reported
TSDF Alt Name:	Not reported
CA Waste Code:	134 - Aqueous solution with <10% total organic residues
RCRA Code:	Not reported
Disposal Method:	R01 - Recycler
Quantity Tons:	0.3612
Waste Quantity:	86
Quantity Unit:	G
Additional Code 1:	Not reported
Additional Code 2:	Not reported
Additional Code 3:	Not reported
Additional Code 4:	Not reported
Additional Code 5:	Not reported
Shipment Date:	20001205
Creation Date:	2/1/2001 0:00:00
Receipt Date:	20001207
Manifest ID:	20425406
Trans EPA ID:	CAD981429673
Trans Name:	Not reported
Trans 2 EPA ID:	Not reported
Trans 2 Name:	Not reported
TSDF EPA ID:	CAD981429673
Trans Name:	Not reported
TSDF Alt EPA ID:	Not reported
TSDF Alt Name:	Not reported
CA Waste Code:	541 - Photochemicals / photo processing waste
RCRA Code:	D011
Disposal Method:	R01 - Recycler
Quantity Tons:	0.1042
Waste Quantity:	25
Quantity Unit:	G
Additional Code 1:	Not reported

DE ANZA COMMUNITY COLLEGE (Continued) **1000409520**

Additional Code 2:	Not reported
Additional Code 3:	Not reported
Additional Code 4:	Not reported
Additional Code 5:	Not reported
Shipment Date:	20001114
Creation Date:	2/1/2001 0:00:00
Receipt Date:	20001115
Manifest ID:	98391185
Trans EPA ID:	CAD981429673
Trans Name:	Not reported
Trans 2 EPA ID:	Not reported
Trans 2 Name:	Not reported
TSDF EPA ID:	CAD981429673
Trans Name:	Not reported
TSDF Alt EPA ID:	Not reported
TSDF Alt Name:	Not reported
CA Waste Code:	541 - Photochemicals / photo processing waste
RCRA Code:	D011
Disposal Method:	R01 - Recycler
Quantity Tons:	0.1376
Waste Quantity:	33
Quantity Unit:	G
Additional Code 1:	Not reported
Additional Code 2:	Not reported
Additional Code 3:	Not reported
Additional Code 4:	Not reported
Additional Code 5:	Not reported
Shipment Date:	20001003
Creation Date:	12/8/2000 0:00:00
Receipt Date:	20001004
Manifest ID:	20430300
Trans EPA ID:	CAD981429673
Trans Name:	Not reported
Trans 2 EPA ID:	Not reported
Trans 2 Name:	Not reported
TSDF EPA ID:	CAD981429673
Trans Name:	Not reported
TSDF Alt EPA ID:	Not reported
TSDF Alt Name:	Not reported
CA Waste Code:	541 - Photochemicals / photo processing waste
RCRA Code:	D011
Disposal Method:	R01 - Recycler
Quantity Tons:	0.075
Waste Quantity:	18
Quantity Unit:	G
Additional Code 1:	Not reported
Additional Code 2:	Not reported
Additional Code 3:	Not reported
Additional Code 4:	Not reported
Additional Code 5:	Not reported
Shipment Date:	20000913
Creation Date:	11/14/2000 0:00:00
Receipt Date:	20000922
Manifest ID:	99633772

DE ANZA COMMUNITY COLLEGE (Continued) **1000409520**

Trans EPA ID:	CAD981429673
Trans Name:	Not reported
Trans 2 EPA ID:	Not reported
Trans 2 Name:	Not reported
TSDF EPA ID:	CAD028409019
Trans Name:	Not reported
TSDF Alt EPA ID:	CAD028409019
TSDF Alt Name:	Not reported
CA Waste Code:	551 - Laboratory waste chemicals 561 Detergent and soap
RCRA Code:	D002
Disposal Method:	H01 - Transfer Station
Quantity Tons:	0.025
Waste Quantity:	50
Quantity Unit:	P
Additional Code 1:	Not reported
Additional Code 2:	Not reported
Additional Code 3:	Not reported
Additional Code 4:	Not reported
Additional Code 5:	Not reported
Shipment Date:	20000913
Creation Date:	12/8/2000 0:00:00
Receipt Date:	20000921
Manifest ID:	99633774
Trans EPA ID:	CAD981429673
Trans Name:	Not reported
Trans 2 EPA ID:	Not reported
Trans 2 Name:	Not reported
TSDF EPA ID:	CAT080033681
Trans Name:	Not reported
TSDF Alt EPA ID:	CAT080033681
TSDF Alt Name:	Not reported
CA Waste Code:	352 - Other organic solids
RCRA Code:	Not reported
Disposal Method:	D80 - Disposal, Land Fill
Quantity Tons:	0.25
Waste Quantity:	500
Quantity Unit:	P
Additional Code 1:	Not reported
Additional Code 2:	Not reported
Additional Code 3:	Not reported
Additional Code 4:	Not reported
Additional Code 5:	Not reported
Shipment Date:	20000913
Creation Date:	12/8/2000 0:00:00
Receipt Date:	20000921
Manifest ID:	99633774
Trans EPA ID:	CAD981429673
Trans Name:	Not reported
Trans 2 EPA ID:	Not reported
Trans 2 Name:	Not reported
TSDF EPA ID:	CAT080033681
Trans Name:	Not reported
TSDF Alt EPA ID:	CAT080033681
TSDF Alt Name:	Not reported
CA Waste Code:	724 - Liquids with lead > 500 mg/l

DE ANZA COMMUNITY COLLEGE (Continued) **1000409520**

RCRA Code:	D005
Disposal Method:	D80 - Disposal, Land Fill
Quantity Tons:	0.2293
Waste Quantity:	55
Quantity Unit:	G
Additional Code 1:	Not reported
Additional Code 2:	Not reported
Additional Code 3:	Not reported
Additional Code 4:	Not reported
Additional Code 5:	Not reported
Shipment Date:	20000912
Creation Date:	10/30/2000 0:00:00
Receipt Date:	20000913
Manifest ID:	20087323
Trans EPA ID:	CAD982417255
Trans Name:	Not reported
Trans 2 EPA ID:	Not reported
Trans 2 Name:	Not reported
TSDF EPA ID:	CAD009452657
Trans Name:	Not reported
TSDF Alt EPA ID:	Not reported
TSDF Alt Name:	Not reported
CA Waste Code:	134 - Aqueous solution with <10% total organic residues
RCRA Code:	Not reported
Disposal Method:	R01 - Recycler
Quantity Tons:	0.189
Waste Quantity:	45
Quantity Unit:	G
Additional Code 1:	Not reported
Additional Code 2:	Not reported
Additional Code 3:	Not reported
Additional Code 4:	Not reported
Additional Code 5:	Not reported
Shipment Date:	20000830
Creation Date:	11/14/2000 0:00:00
Receipt Date:	20000912
Manifest ID:	20083018
Trans EPA ID:	CAD000603738
Trans Name:	Not reported
Trans 2 EPA ID:	CAD981634116
Trans 2 Name:	Not reported
TSDF EPA ID:	CAD008252405
Trans Name:	Not reported
TSDF Alt EPA ID:	CAD008252405
TSDF Alt Name:	Not reported
CA Waste Code:	331 - Off-specification, aged, or surplus organics
RCRA Code:	D001
Disposal Method:	R01 - Recycler
Quantity Tons:	0.198
Waste Quantity:	60
Quantity Unit:	G
Additional Code 1:	Not reported
Additional Code 2:	Not reported
Additional Code 3:	Not reported
Additional Code 4:	Not reported

DE ANZA COMMUNITY COLLEGE (Continued) **1000409520**

Additional Code 5: Not reported

Additional Info:

Year:	2002
Gen EPA ID:	CAD982029837
Shipment Date:	20021209
Creation Date:	3/16/2007 18:30:20
Receipt Date:	20021210
Manifest ID:	22167079
Trans EPA ID:	CAD981429673
Trans Name:	Not reported
Trans 2 EPA ID:	Not reported
Trans 2 Name:	Not reported
TSDF EPA ID:	CAD981429673
Trans Name:	Not reported
TSDF Alt EPA ID:	CAD981429673
TSDF Alt Name:	Not reported
CA Waste Code:	541 - Photochemicals / photo processing waste
RCRA Code:	D011
Disposal Method:	R01 - Recycler
Quantity Tons:	0.10425
Waste Quantity:	25
Quantity Unit:	G
Additional Code 1:	Not reported
Additional Code 2:	Not reported
Additional Code 3:	Not reported
Additional Code 4:	Not reported
Additional Code 5:	Not reported
Shipment Date:	20021118
Creation Date:	2/13/2003 18:31:35
Receipt Date:	20021119
Manifest ID:	22166927
Trans EPA ID:	CAD981429673
Trans Name:	Not reported
Trans 2 EPA ID:	Not reported
Trans 2 Name:	Not reported
TSDF EPA ID:	CAD981429673
Trans Name:	Not reported
TSDF Alt EPA ID:	Not reported
TSDF Alt Name:	Not reported
CA Waste Code:	541 - Photochemicals / photo processing waste
RCRA Code:	D011
Disposal Method:	R01 - Recycler
Quantity Tons:	0.14595
Waste Quantity:	35
Quantity Unit:	G
Additional Code 1:	Not reported
Additional Code 2:	Not reported
Additional Code 3:	Not reported
Additional Code 4:	Not reported
Additional Code 5:	Not reported
Shipment Date:	20021030
Creation Date:	2/18/2003 18:31:24
Receipt Date:	20021031

DE ANZA COMMUNITY COLLEGE (Continued) **1000409520**

Manifest ID:	22241195
Trans EPA ID:	CAD981429673
Trans Name:	Not reported
Trans 2 EPA ID:	Not reported
Trans 2 Name:	Not reported
TSDF EPA ID:	CAD981429673
Trans Name:	Not reported
TSDF Alt EPA ID:	Not reported
TSDF Alt Name:	Not reported
CA Waste Code:	541 - Photochemicals / photo processing waste
RCRA Code:	D011
Disposal Method:	R01 - Recycler
Quantity Tons:	0.0417
Waste Quantity:	10
Quantity Unit:	G
Additional Code 1:	Not reported
Additional Code 2:	Not reported
Additional Code 3:	Not reported
Additional Code 4:	Not reported
Additional Code 5:	Not reported

Shipment Date:	20021007
Creation Date:	2/6/2003 18:31:16
Receipt Date:	20021008
Manifest ID:	22240832
Trans EPA ID:	CAD981429673
Trans Name:	Not reported
Trans 2 EPA ID:	Not reported
Trans 2 Name:	Not reported
TSDF EPA ID:	CAD981429673
Trans Name:	Not reported
TSDF Alt EPA ID:	Not reported
TSDF Alt Name:	Not reported
CA Waste Code:	541 - Photochemicals / photo processing waste
RCRA Code:	D011
Disposal Method:	R01 - Recycler
Quantity Tons:	0.0834
Waste Quantity:	20
Quantity Unit:	G
Additional Code 1:	Not reported
Additional Code 2:	Not reported
Additional Code 3:	Not reported
Additional Code 4:	Not reported
Additional Code 5:	Not reported

Shipment Date:	20020920
Creation Date:	1/28/2003 18:31:46
Receipt Date:	20020925
Manifest ID:	21419652
Trans EPA ID:	CAR000017657
Trans Name:	Not reported
Trans 2 EPA ID:	Not reported
Trans 2 Name:	Not reported
TSDF EPA ID:	CAD981382732
Trans Name:	Not reported
TSDF Alt EPA ID:	Not reported
TSDF Alt Name:	Not reported

DE ANZA COMMUNITY COLLEGE (Continued) **1000409520**

CA Waste Code:	151 - Asbestos-containing waste
RCRA Code:	Not reported
Disposal Method:	D80 - Disposal, Land Fill
Quantity Tons:	33.712
Waste Quantity:	40
Quantity Unit:	Y
Additional Code 1:	Not reported
Additional Code 2:	Not reported
Additional Code 3:	Not reported
Additional Code 4:	Not reported
Additional Code 5:	Not reported
Shipment Date:	20020916
Creation Date:	5/18/2003 14:30:16
Receipt Date:	20020923
Manifest ID:	21916381
Trans EPA ID:	CAD982029258
Trans Name:	Not reported
Trans 2 EPA ID:	CAR000007013
Trans 2 Name:	Not reported
TSDF EPA ID:	CAL000153023
Trans Name:	Not reported
TSDF Alt EPA ID:	CAL000153023
TSDF Alt Name:	Not reported
CA Waste Code:	151 - Asbestos-containing waste
RCRA Code:	Not reported
Disposal Method:	D80 - Disposal, Land Fill
Quantity Tons:	1.6856
Waste Quantity:	2
Quantity Unit:	Y
Additional Code 1:	Not reported
Additional Code 2:	Not reported
Additional Code 3:	Not reported
Additional Code 4:	Not reported
Additional Code 5:	Not reported
Shipment Date:	20020916
Creation Date:	1/28/2003 18:31:46
Receipt Date:	20020917
Manifest ID:	22240551
Trans EPA ID:	CAD981429673
Trans Name:	Not reported
Trans 2 EPA ID:	Not reported
Trans 2 Name:	Not reported
TSDF EPA ID:	CAD981429673
Trans Name:	Not reported
TSDF Alt EPA ID:	Not reported
TSDF Alt Name:	Not reported
CA Waste Code:	541 - Photochemicals / photo processing waste
RCRA Code:	D011
Disposal Method:	R01 - Recycler
Quantity Tons:	0.10425
Waste Quantity:	25
Quantity Unit:	G
Additional Code 1:	Not reported
Additional Code 2:	Not reported
Additional Code 3:	Not reported

DE ANZA COMMUNITY COLLEGE (Continued) **1000409520**

Additional Code 4:	Not reported
Additional Code 5:	Not reported
Shipment Date:	20020912
Creation Date:	5/18/2003 14:28:17
Receipt Date:	20020917
Manifest ID:	21916394
Trans EPA ID:	CAD982029258
Trans Name:	Not reported
Trans 2 EPA ID:	CAR000007013
Trans 2 Name:	Not reported
TSDF EPA ID:	CAL000153023
Trans Name:	Not reported
TSDF Alt EPA ID:	CAL000153023
TSDF Alt Name:	Not reported
CA Waste Code:	151 - Asbestos-containing waste
RCRA Code:	Not reported
Disposal Method:	D80 - Disposal, Land Fill
Quantity Tons:	2.5284
Waste Quantity:	3
Quantity Unit:	Y
Additional Code 1:	Not reported
Additional Code 2:	Not reported
Additional Code 3:	Not reported
Additional Code 4:	Not reported
Additional Code 5:	Not reported
Shipment Date:	20020911
Creation Date:	2/6/2003 18:31:16
Receipt Date:	20020924
Manifest ID:	21811354
Trans EPA ID:	CAD000603738
Trans Name:	Not reported
Trans 2 EPA ID:	CAD981634116
Trans 2 Name:	Not reported
TSDF EPA ID:	CAD008252405
Trans Name:	Not reported
TSDF Alt EPA ID:	Not reported
TSDF Alt Name:	Not reported
CA Waste Code:	213 - Hydrocarbon solvents (benzene, hexane, Stoddard, etc.
RCRA Code:	D001
Disposal Method:	R01 - Recycler
Quantity Tons:	0.06255
Waste Quantity:	15
Quantity Unit:	G
Additional Code 1:	Not reported
Additional Code 2:	Not reported
Additional Code 3:	Not reported
Additional Code 4:	Not reported
Additional Code 5:	Not reported
Shipment Date:	20020911
Creation Date:	2/6/2003 18:31:16
Receipt Date:	20020924
Manifest ID:	21811354
Trans EPA ID:	CAD000603738
Trans Name:	Not reported

DE ANZA COMMUNITY COLLEGE (Continued) **1000409520**

Trans 2 EPA ID:	CAD981634116
Trans 2 Name:	Not reported
TSDF EPA ID:	CAD008252405
Trans Name:	Not reported
TSDF Alt EPA ID:	Not reported
TSDF Alt Name:	Not reported
CA Waste Code:	352 - Other organic solids
RCRA Code:	D035
Disposal Method:	H01 - Transfer Station
Quantity Tons:	0.0125
Waste Quantity:	25
Quantity Unit:	P
Additional Code 1:	Not reported
Additional Code 2:	Not reported
Additional Code 3:	Not reported
Additional Code 4:	Not reported
Additional Code 5:	Not reported

HWTS:

Name:	DE ANZA COLLEGE
Address:	21250 STEVENS CREEK BLVD
Address 2:	Not reported
City,State,Zip:	CUPERTINO, CA 950140000
EPA ID:	CAD982029837
Inactive Date:	Not reported
Create Date:	03/01/1988
Last Act Date:	08/12/2019
Mailing Name:	Not reported
Mailing Address:	12345 EL MONTE RD
Mailing Address 2:	D160
Mailing City,State,Zip:	LOS ALTOS HILLS, CA 940220000
Owner Name:	FOOTHILL - DE ANZA COMMUNITY COLLEG
Owner Address:	12345 EL MONTE RD
Owner Address 2:	Not reported
Owner City,State,Zip:	LOS ALTOS HILLS, CA 94022
Contact Name:	KAREN LAURICELLA
Contact Address:	12345 EL MONTE RD
Contact Address 2:	BLDG. D160
City,State,Zip:	LOS ALTOS HILLS, CA 94022

NAICS:

EPA ID:	CAD982029837
Create Date:	2002-03-14 16:36:26
NAICS Code:	61121
NAICS Description:	Junior Colleges
Issued EPA ID Date:	1988-03-01 00:00:00
Inactive Date:	Not reported
Facility Name:	DE ANZA COLLEGE
Facility Address:	21250 STEVENS CREEK BLVD
Facility Address 2:	Not reported
Facility City:	CUPERTINO
Facility County:	43
Facility State:	CA
Facility Zip:	950140000

M102 **DE ANZA COLLEGE** **LUST** **U001600984**
WSW **21250 STEVENS CREEK BLVD** **HIST LUST** **N/A**
1/4-1/2 **CUPERTINO, CA 95014** **CERS HAZ WASTE**
0.337 mi. **SWEEPS UST**
1777 ft. **Site 3 of 3 in cluster M** **HIST UST**
CERS TANKS
Relative: **CIWQS**
Higher **CERS**

Actual:
289 ft.

LUST REG 2:

Region:	2
Facility Id:	Not reported
Facility Status:	Case Closed
Case Number:	07S2W14J01f
How Discovered:	Not reported
Leak Cause:	Not reported
Leak Source:	Not reported
Date Leak Confirmed:	Not reported
Oversight Program:	LUST
Prelim. Site Assesment Wokplan Submitted:	Not reported
Preliminary Site Assesment Began:	Not reported
Pollution Characterization Began:	Not reported
Pollution Remediation Plan Submitted:	Not reported
Date Remediation Action Underway:	Not reported
Date Post Remedial Action Monitoring Began:	Not reported

HIST LUST SANTA CLARA:

Name:	De Anza College
Address:	21250 Stevens Creek Blvd
City:	Cupertino
Region:	SANTA CLARA
Region Code:	2
SCVWD ID:	07S2W14J01
Oversite Agency:	SCVWD
Date Listed:	1990-12-18 00:00:00
Closed Date:	1995-12-28 00:00:00

CERS HAZ WASTE:

Name:	DE ANZA COLLEGE
Address:	21250 STEVENS CREEK BLVD
City,State,Zip:	CUPERTINO, CA 95014
Site ID:	24234
CERS ID:	10199950
CERS Description:	Hazardous Waste Generator

Name:	DE ANZA COLLEGE
Address:	21250 STEVENS CREEK BLVD
City,State,Zip:	CUPERTINO, CA 95014
Site ID:	24234
CERS ID:	10199950
CERS Description:	Hazardous Waste Onsite Treatment

SWEEPS UST:

Name:	DE ANZA COLLEGE
Address:	21250 STEVENS CREEK BLVD
City:	CUPERTINO
Status:	Not reported
Comp Number:	6276

DE ANZA COLLEGE (Continued) **U001600984**

Number:	Not reported
Board Of Equalization:	44-026407
Referral Date:	Not reported
Action Date:	Not reported
Created Date:	Not reported
Owner Tank Id:	Not reported
SWRCB Tank Id:	43-012-006276-000001
Tank Status:	Not reported
Capacity:	3000
Active Date:	Not reported
Tank Use:	UNKNOWN
STG:	PRODUCT
Content:	Not reported
Number Of Tanks:	14

Name:	DE ANZA COLLEGE
Address:	21250 STEVENS CREEK BLVD
City:	CUPERTINO
Status:	Not reported
Comp Number:	6276
Number:	Not reported
Board Of Equalization:	44-026407
Referral Date:	Not reported
Action Date:	Not reported
Created Date:	Not reported
Owner Tank Id:	Not reported
SWRCB Tank Id:	43-012-006276-000002
Tank Status:	Not reported
Capacity:	1000
Active Date:	Not reported
Tank Use:	M.V. FUEL
STG:	PRODUCT
Content:	DIESEL
Number Of Tanks:	Not reported

Name:	DE ANZA COLLEGE
Address:	21250 STEVENS CREEK BLVD
City:	CUPERTINO
Status:	Not reported
Comp Number:	6276
Number:	Not reported
Board Of Equalization:	44-026407
Referral Date:	Not reported
Action Date:	Not reported
Created Date:	Not reported
Owner Tank Id:	Not reported
SWRCB Tank Id:	43-012-006276-000003
Tank Status:	Not reported
Capacity:	8000
Active Date:	Not reported
Tank Use:	UNKNOWN
STG:	PRODUCT
Content:	Not reported
Number Of Tanks:	Not reported

Name:	DE ANZA COLLEGE
Address:	21250 STEVENS CREEK BLVD

DE ANZA COLLEGE (Continued) **U001600984**

City:	CUPERTINO
Status:	Not reported
Comp Number:	6276
Number:	Not reported
Board Of Equalization:	44-026407
Referral Date:	Not reported
Action Date:	Not reported
Created Date:	Not reported
Owner Tank Id:	Not reported
SWRCB Tank Id:	43-012-006276-000004
Tank Status:	Not reported
Capacity:	1000
Active Date:	Not reported
Tank Use:	UNKNOWN
STG:	PRODUCT
Content:	Not reported
Number Of Tanks:	Not reported

Name:	DE ANZA COLLEGE
Address:	21250 STEVENS CREEK BLVD
City:	CUPERTINO
Status:	Not reported
Comp Number:	6276
Number:	Not reported
Board Of Equalization:	44-026407
Referral Date:	Not reported
Action Date:	Not reported
Created Date:	Not reported
Owner Tank Id:	Not reported
SWRCB Tank Id:	43-012-006276-000005
Tank Status:	Not reported
Capacity:	300
Active Date:	Not reported
Tank Use:	M.V. FUEL
STG:	PRODUCT
Content:	REG UNLEADED
Number Of Tanks:	Not reported

Name:	DE ANZA COLLEGE
Address:	21250 STEVENS CREEK BLVD
City:	CUPERTINO
Status:	Not reported
Comp Number:	6276
Number:	Not reported
Board Of Equalization:	44-026407
Referral Date:	Not reported
Action Date:	Not reported
Created Date:	Not reported
Owner Tank Id:	Not reported
SWRCB Tank Id:	43-012-006276-000006
Tank Status:	Not reported
Capacity:	6000
Active Date:	Not reported
Tank Use:	UNKNOWN
STG:	PRODUCT
Content:	Not reported
Number Of Tanks:	Not reported

DE ANZA COLLEGE (Continued) **U001600984**

Name:	DE ANZA COLLEGE
Address:	21250 STEVENS CREEK BLVD
City:	CUPERTINO
Status:	Not reported
Comp Number:	6276
Number:	Not reported
Board Of Equalization:	44-026407
Referral Date:	Not reported
Action Date:	Not reported
Created Date:	Not reported
Owner Tank Id:	Not reported
SWRCB Tank Id:	43-012-006276-000007
Tank Status:	Not reported
Capacity:	1000
Active Date:	Not reported
Tank Use:	UNKNOWN
STG:	PRODUCT
Content:	Not reported
Number Of Tanks:	Not reported

Name:	DE ANZA COLLEGE
Address:	21250 STEVENS CREEK BLVD
City:	CUPERTINO
Status:	Not reported
Comp Number:	6276
Number:	Not reported
Board Of Equalization:	44-026407
Referral Date:	Not reported
Action Date:	Not reported
Created Date:	Not reported
Owner Tank Id:	Not reported
SWRCB Tank Id:	43-012-006276-000008
Tank Status:	Not reported
Capacity:	6000
Active Date:	Not reported
Tank Use:	UNKNOWN
STG:	PRODUCT
Content:	Not reported
Number Of Tanks:	Not reported

Name:	DE ANZA COLLEGE
Address:	21250 STEVENS CREEK BLVD
City:	CUPERTINO
Status:	Not reported
Comp Number:	6276
Number:	Not reported
Board Of Equalization:	44-026407
Referral Date:	Not reported
Action Date:	Not reported
Created Date:	Not reported
Owner Tank Id:	Not reported
SWRCB Tank Id:	43-012-006276-000009
Tank Status:	Not reported
Capacity:	1000
Active Date:	Not reported
Tank Use:	UNKNOWN
STG:	PRODUCT

DE ANZA COLLEGE (Continued) **U001600984**

Content: Not reported
Number Of Tanks: Not reported

Name: DE ANZA COLLEGE
Address: 21250 STEVENS CREEK BLVD
City: CUPERTINO
Status: Not reported
Comp Number: 6276
Number: Not reported
Board Of Equalization: 44-026407
Referral Date: Not reported
Action Date: Not reported
Created Date: Not reported
Owner Tank Id: Not reported
SWRCB Tank Id: 43-012-006276-000010
Tank Status: Not reported
Capacity: 6000
Active Date: Not reported
Tank Use: UNKNOWN
STG: PRODUCT
Content: Not reported
Number Of Tanks: Not reported

Name: DE ANZA COLLEGE
Address: 21250 STEVENS CREEK BLVD
City: CUPERTINO
Status: Not reported
Comp Number: 6276
Number: Not reported
Board Of Equalization: 44-026407
Referral Date: Not reported
Action Date: Not reported
Created Date: Not reported
Owner Tank Id: Not reported
SWRCB Tank Id: 43-012-006276-000011
Tank Status: Not reported
Capacity: 1000
Active Date: Not reported
Tank Use: UNKNOWN
STG: PRODUCT
Content: Not reported
Number Of Tanks: Not reported

Name: DE ANZA COLLEGE
Address: 21250 STEVENS CREEK BLVD
City: CUPERTINO
Status: Not reported
Comp Number: 6276
Number: Not reported
Board Of Equalization: 44-026407
Referral Date: Not reported
Action Date: Not reported
Created Date: Not reported
Owner Tank Id: Not reported
SWRCB Tank Id: 43-012-006276-000012
Tank Status: Not reported
Capacity: 8000

DE ANZA COLLEGE (Continued) **U001600984**

Active Date:	Not reported
Tank Use:	UNKNOWN
STG:	PRODUCT
Content:	Not reported
Number Of Tanks:	Not reported

Name:	DE ANZA COLLEGE
Address:	21250 STEVENS CREEK BLVD
City:	CUPERTINO
Status:	Not reported
Comp Number:	6276
Number:	Not reported
Board Of Equalization:	44-026407
Referral Date:	Not reported
Action Date:	Not reported
Created Date:	Not reported
Owner Tank Id:	Not reported
SWRCB Tank Id:	43-012-006276-000013
Tank Status:	Not reported
Capacity:	1000
Active Date:	Not reported
Tank Use:	UNKNOWN
STG:	PRODUCT
Content:	Not reported
Number Of Tanks:	Not reported

Name:	DE ANZA COLLEGE
Address:	21250 STEVENS CREEK BLVD
City:	CUPERTINO
Status:	Not reported
Comp Number:	6276
Number:	Not reported
Board Of Equalization:	44-026407
Referral Date:	Not reported
Action Date:	Not reported
Created Date:	Not reported
Owner Tank Id:	Not reported
SWRCB Tank Id:	43-012-006276-000014
Tank Status:	Not reported
Capacity:	1000
Active Date:	Not reported
Tank Use:	M.V. FUEL
STG:	PRODUCT
Content:	REG UNLEADED
Number Of Tanks:	Not reported

HIST UST:

Name:	DE ANZA COLLEGE
Address:	21250 STEVENS CREEK BLVD
City,State,Zip:	CUPERTINO, CA 95014
File Number:	Not reported
URL:	Not reported
Region:	STATE
Facility ID:	00000006276
Facility Type:	Other
Other Type:	COLLEGE
Contact Name:	JAMES WILLIAMS

DE ANZA COLLEGE (Continued) **U001600984**

Telephone:	4159488950
Owner Name:	FOOTHILL-DE ANZA COMMUNITY COL
Owner Address:	12345 EL MONTE ROAD
Owner City,St,Zip:	LOS ALTOS HILLS, CA 94022
Total Tanks:	0017

Tank Num:	001
Container Num:	A6-#15
Year Installed:	1967
Tank Capacity:	00000400
Tank Used for:	WASTE
Type of Fuel:	Not reported
Container Construction Thickness:	8
Leak Detection:	Visual

Tank Num:	002
Container Num:	S40-#16
Year Installed:	1967
Tank Capacity:	00000400
Tank Used for:	WASTE
Type of Fuel:	Not reported
Container Construction Thickness:	8
Leak Detection:	Visual

Tank Num:	003
Container Num:	BARN #4
Year Installed:	1979
Tank Capacity:	00003000
Tank Used for:	PRODUCT
Type of Fuel:	Not reported
Container Construction Thickness:	Not reported
Leak Detection:	Stock Inventor

Tank Num:	004
Container Num:	E1-#14
Year Installed:	1967
Tank Capacity:	00001000
Tank Used for:	Not reported
Type of Fuel:	Not reported
Container Construction Thickness:	Not reported
Leak Detection:	Stock Inventor

Tank Num:	005
Container Num:	FLINT #1
Year Installed:	1976
Tank Capacity:	00008000
Tank Used for:	PRODUCT
Type of Fuel:	Not reported
Container Construction Thickness:	Not reported
Leak Detection:	Stock Inventor

Tank Num:	006
Container Num:	FLINT #2
Year Installed:	1970
Tank Capacity:	00001000
Tank Used for:	PRODUCT
Type of Fuel:	06

DE ANZA COLLEGE (Continued) **U001600984**

Container Construction Thickness: 1/4
Leak Detection: Stock Inventor

Tank Num: 007
Container Num: BARN #3
Year Installed: Not reported
Tank Capacity: 00000300
Tank Used for: PRODUCT
Type of Fuel: UNLEADED
Container Construction Thickness: Not reported
Leak Detection: Stock Inventor

Tank Num: 008
Container Num: L5-#5
Year Installed: 1976
Tank Capacity: 00006000
Tank Used for: PRODUCT
Type of Fuel: Not reported
Container Construction Thickness: Not reported
Leak Detection: Stock Inventor

Tank Num: 009
Container Num: L5-#6
Year Installed: 1967
Tank Capacity: 00001000
Tank Used for: PRODUCT
Type of Fuel: Not reported
Container Construction Thickness: 1/4
Leak Detection: Stock Inventor

Tank Num: 010
Container Num: S2-#7
Year Installed: 1976
Tank Capacity: 00006000
Tank Used for: PRODUCT
Type of Fuel: Not reported
Container Construction Thickness: Not reported
Leak Detection: Stock Inventor

Tank Num: 011
Container Num: S2-#8
Year Installed: 1967
Tank Capacity: 00001000
Tank Used for: PRODUCT
Type of Fuel: Not reported
Container Construction Thickness: 1/4
Leak Detection: Stock Inventor

Tank Num: 012
Container Num: S6-#9
Year Installed: 1976
Tank Capacity: 00006000
Tank Used for: PRODUCT
Type of Fuel: Not reported
Container Construction Thickness: Not reported
Leak Detection: Stock Inventor

DE ANZA COLLEGE (Continued) **U001600984**

Tank Num:	013
Container Num:	S6-#10
Year Installed:	1967
Tank Capacity:	00001000
Tank Used for:	PRODUCT
Type of Fuel:	Not reported
Container Construction Thickness:	1/4
Leak Detection:	Stock Inventor

Tank Num:	014
Container Num:	PE45-#11
Year Installed:	1976
Tank Capacity:	00008000
Tank Used for:	PRODUCT
Type of Fuel:	Not reported
Container Construction Thickness:	Not reported
Leak Detection:	Stock Inventor

Tank Num:	015
Container Num:	PE45-#12
Year Installed:	1967
Tank Capacity:	00001000
Tank Used for:	PRODUCT
Type of Fuel:	Not reported
Container Construction Thickness:	1/4
Leak Detection:	Stock Inventor

Tank Num:	016
Container Num:	D1-#13
Year Installed:	1967
Tank Capacity:	00001000
Tank Used for:	PRODUCT
Type of Fuel:	UNLEADED
Container Construction Thickness:	Not reported
Leak Detection:	Stock Inventor

Tank Num:	017
Container Num:	E1-#17
Year Installed:	1967
Tank Capacity:	00000400
Tank Used for:	WASTE
Type of Fuel:	WASTE OIL
Container Construction Thickness:	6
Leak Detection:	Visual

CERS TANKS:

Name:	DE ANZA COLLEGE
Address:	21250 STEVENS CREEK BLVD
City,State,Zip:	CUPERTINO, CA 95014
Site ID:	24234
CERS ID:	10199950
CERS Description:	Aboveground Petroleum Storage

CIWQS:

Name:	DE ANZA COLLEGE
Address:	21250 STEVENS CREEK BLVD

DE ANZA COLLEGE (Continued) **U001600984**

City,State,Zip:	CUPERTINO, CA 95014
Agency:	Foothill DeAnza Community College District
Agency Address:	12345 El Monte Rd, Los Altos Hills, CA 94022
Place/Project Type:	Construction - Reconstruction
SIC/NAICS:	Not reported
Region:	2
Program:	CONSTW
Regulatory Measure Status:	Terminated
Regulatory Measure Type:	Storm water construction
Order Number:	2009-0009-DWQ
WDID:	2 43C363212
NPDES Number:	CAS000002
Adoption Date:	Not reported
Effective Date:	03/13/2012
Termination Date:	02/04/2013
Expiration/Review Date:	Not reported
Design Flow:	Not reported
Major/Minor:	Not reported
Complexity:	Not reported
TTWQ:	Not reported
Enforcement Actions within 5 years:	0
Violations within 5 years:	0
Latitude:	37.3214
Longitude:	-122.3286

CERS:

Name:	DE ANZA COLLEGE
Address:	21250 STEVENS CREEK BLVD
City,State,Zip:	CUPERTINO, CA 95014
Site ID:	24234
CERS ID:	10199950
CERS Description:	Chemical Storage Facilities

Violations:

Site ID:	24234
Site Name:	De Anza College
Violation Date:	03-12-2014
Citation:	22 CCR 23 66273.34 - California Code of Regulations, Title 22, Chapter 23, Section(s) 66273.34
Violation Description:	Failure to properly label the following categories of universal waste as: 1) Each batteries or the container in which the batteries are contained as "Universal Waste-Battery(ies)". 2) Each mercury-containing equipment or the container in which the mercury-containing equipment is contained as "Universal Waste -Mercury-Containing Equipment". 3) Each Florescent lamp or the container or package in which the lamps are contained as "Universal Waste-Lamp(s)". 4) Each electronic devices or the container or pallet in or on which the electronic devices are contained as "Universal Waste-Electronic Device(s)". 5) Each CRTs or the container or pallet in or on which the CRTs are contained as "Universal Waste-CRT(s)". 6) A container of CRT glass shall be labeled or marked clearly with the following phrase: "Universal Waste-CRT glass". 7) In lieu of labeling individual electronic devices, CRTs, and/or containers of CRT glass pursuant to subsections d) through f) of this section, a universal waste handler may combine, package, and accumulate those universal wastes in appropriate containers or within a designated area demarcated by boundaries that are clearly labeled with the applicable

DE ANZA COLLEGE (Continued) **U001600984**

	portion(s) of the following phrase: "Universal Waste-Electronic Device(s)/Universal Waste - CRT(s)/Universal Waste-CRT Glass".
Violation Notes:	Returned to compliance on 03/12/2014. The universal waste battery container in the biology stockroom had the incorrect name on the container. Provide the correct name on the container label. (Violation was corrected during the inspection.)
Violation Division:	Santa Clara County Environmental Health
Violation Program:	HW
Violation Source:	CERS
Site ID:	24234
Site Name:	De Anza College
Violation Date:	03-12-2014
Citation:	22 CCR 16 66266.130 - California Code of Regulations, Title 22, Chapter 16, Section(s) 66266.130
Violation Description:	Failure to properly handle, manage, label, and recycle used oil and fuel filters.
Violation Notes:	Returned to compliance on 04/08/2014. 1 x 55 gallon used filter drum in Auto Technology did not have the words "Drained Used Gasoline Filters" and the accumulation start date marked on the container. Use the labels provided to you to label your drum.
Violation Division:	Santa Clara County Environmental Health
Violation Program:	HW
Violation Source:	CERS
Site ID:	24234
Site Name:	De Anza College
Violation Date:	03-12-2014
Citation:	22 CCR 12 66262.42 - California Code of Regulations, Title 22, Chapter 12, Section(s) 66262.42
Violation Description:	Failure to complete the uniform hazardous waste manifest exception requirements.
Violation Notes:	Returned to compliance on 04/08/2014. The following signed TSDF manifest copies were not received from the TSDF within 45 days of the shipment date and exception reports were not sent to DTSC: 006390585JJK shipped on 8/11/11; 007856003JJK shipped on 8/12/11; 004870887FLE shipped on 3/7/13; 011568209JJK shipped on 6/5/13; 006600966FLE shipped on 7/24/13;007036117JJK shipped on 8/27/13; 010835904JJK shipped on 10/30/13; 011570487JJK shipped on 11/27/13; 006768994FLE shipped on 11/20/13. Ensure that signed-TSDF manifest copies are received by you from the TSDF. If copies are not received within 45, then you must send an Exception Report to DTSC.
Violation Division:	Santa Clara County Environmental Health
Violation Program:	HW
Violation Source:	CERS
Site ID:	24234
Site Name:	De Anza College
Violation Date:	06-21-2018
Citation:	40 CFR 1 265.173 - U.S. Code of Federal Regulations, Title 40, Chapter 1, Section(s) 265.173
Violation Description:	Failure to meet the following container management requirements: (a) A container holding hazardous waste must always be closed during storage, except when it is necessary to add or remove waste. (b) A container holding hazardous waste must not be opened, handled, or stored in a manner which may rupture the container or cause it to leak.

DE ANZA COLLEGE (Continued) **U001600984**

Violation Notes:	Returned to compliance on 07/20/2018. Transfer the oily sludge from the bottom of the open treatment filter bin into the closed 16-gallon waste drum.
Violation Division:	Santa Clara County Environmental Health
Violation Program:	HW
Violation Source:	CERS
Site ID:	24234
Site Name:	De Anza College
Violation Date:	03-12-2014
Citation:	HSC 6.67 Multiple - California Health and Safety Code, Chapter 6.67, Section(s) Multiple
Violation Description:	Haz Waste Generator Program - Operations/Maintenance - General
Violation Notes:	Returned to compliance on 04/08/2014. Provide a spill kit in the Creative Arts Painting Studio.
Violation Division:	Santa Clara County Environmental Health
Violation Program:	HW
Violation Source:	CERS
Site ID:	24234
Site Name:	De Anza College
Violation Date:	03-12-2014
Citation:	HSC 6.67 Multiple - California Health and Safety Code, Chapter 6.67, Section(s) Multiple
Violation Description:	Haz Waste Generator Program - Administration/Documentation - General
Violation Notes:	Returned to compliance on 04/08/2014. The E-Waste Surplus Disposal Form and the Biils of Lading for final off-site shipments of universal waste have incomplete information on them. Add the complete address for the origination facility (De Anza College) and the destination facility (Foothill College). Subsequent final Bills of Lading from the origination facility (Foothill College) do not have complete address information for the off-site vendor destination facility. These documents also do not have required quantity (weight or unit count) of each type of universal waste shipped.
Violation Division:	Santa Clara County Environmental Health
Violation Program:	HW
Violation Source:	CERS
Site ID:	24234
Site Name:	De Anza College
Violation Date:	06-21-2018
Citation:	22 CCR 12 66262.34(f) - California Code of Regulations, Title 22, Chapter 12, Section(s) 66262.34(f)
Violation Description:	Failure to properly label hazardous waste accumulation containers and portable tanks with the following requirements: "Hazardous Waste", name and address of the generator, physical and chemical characteristics of the Hazardous Waste, and starting accumulation date.
Violation Notes:	Returned to compliance on 07/20/2018. Add hazardous waste labels to the two unlabeled 5-gallon oily water waste containers in the Automotive Technology hazardous waste treatment area.
Violation Division:	Santa Clara County Environmental Health
Violation Program:	HW
Violation Source:	CERS
Site ID:	24234
Site Name:	De Anza College

DE ANZA COLLEGE (Continued) **U001600984**

Violation Date:	03-12-2014
Citation:	HSC 6.67 Multiple - California Health and Safety Code, Chapter 6.67, Section(s) Multiple
Violation Description:	Haz Waste Generator Program - Operations/Maintenance - General
Violation Notes:	Returned to compliance on 04/08/2014. 1 x 25 gallon orange, empty used coolant container in Hazardous Waste Shed #3 did not have empty date marked on the container. Use the label provided to you to properly mark your drum.
Violation Division:	Santa Clara County Environmental Health
Violation Program:	HW
Violation Source:	CERS
Site ID:	24234
Site Name:	De Anza College
Violation Date:	03-12-2014
Citation:	22 CCR 12 66262.40(a) - California Code of Regulations, Title 22, Chapter 12, Section(s) 66262.40(a)
Violation Description:	Failure to maintain uniform hazardous waste manifest, consolidated manifest, or bills of lading copies for three years.
Violation Notes:	Returned to compliance on 04/08/2014. A signed TSDF copy of manifest 007036117JJK shipped on 8/27/13 and manifest 010835904JJK shipped on 10/30/13 could not be found.
Violation Division:	Santa Clara County Environmental Health
Violation Program:	HW
Violation Source:	CERS
Site ID:	24234
Site Name:	De Anza College
Violation Date:	06-21-2018
Citation:	22 CCR 12 66262.34(e) - California Code of Regulations, Title 22, Chapter 12, Section(s) 66262.34(e)
Violation Description:	Failure to meet the following conditions of satellite accumulation regulations: G Accumulate up to 55 gallons of hazardous waste or one quart of acute hazardous waste at or near the initial point of accumulation which was under the control of the operator. G Total time hazardous waste can be accumulated onsite in any generator accumulation area is one year, i.e., the combined accmulation time at a satellite accumulation point and at a 90/180/270 accumulation area (depending on size of generator and distance transported), whichever comes first. G The generator complies with section 66265.171, 66265.172, and 66265.173(a). G The container must be clearly marked with the initial date that hazardous waste is first placed in the container and labelled with the words G Hazardous WasteG including specified information G Container must be labelled with the date the satellite accumulation limit is reached and moved within three days after reaching the 55 gallon (or one quart) limit to a G 90 dayG accumulation area G 55 gallons (or one quart of acute hazardous waste) of waste per process may be accumulated
Violation Notes:	Returned to compliance on 07/20/2018. 1 x 55-gallon Glaze Wash Water drum in the central storage area had an accumulation start date of 12/16/2017. Operator stated that the drum was moved into the storage shed approximately two weeks ago. Add the transfer date to the drum label.
Violation Division:	Santa Clara County Environmental Health
Violation Program:	HW
Violation Source:	CERS

DE ANZA COLLEGE (Continued) **U001600984**

Site ID: 24234
Site Name: De Anza College
Violation Date: 03-12-2014
Citation: 22 CCR 12 66262.34(f) - California Code of Regulations, Title 22, Chapter 12, Section(s) 66262.34(f)
Violation Description: Failure to properly label hazardous waste accumulation containers with the following requirements: "Hazardous Waste", name and address of the generator, physical and chemical characteristics of the Hazardous Waste, and starting accumulation date.
Violation Notes: Returned to compliance on 04/08/2014. The following containers were not properly labeled: Biology- 1 unlabeled container of 2- propaniol was unlabeled. (Violation corrected during the inspection.) Auto Technology - 8 x unlabeled used oil drain containers under the 8 transmission tables. 1 x 16 gallon unlabeled Peterson rinse booth waste drum. Woodshop (A-72 workshop) 1 x 5 gallon red can of paint thinner did not have the physical state and the hazardous property marked on the container label. (Violation was corrected during the inspection.)
Violation Division: Santa Clara County Environmental Health
Violation Program: HW
Violation Source: CERS

Site ID: 24234
Site Name: De Anza College
Violation Date: 06-21-2018
Citation: HSC 6.5 Multiple - California Health and Safety Code, Chapter 6.5, Section(s) Multiple
Violation Description: Tiered Permitting - Administration/Documentation - General
Violation Notes: Returned to compliance on 07/20/2018. Violation Text: Facility failed to submit all required information in CERS with submittal of Conditional Exemption onsite treatment notification. Violation Comments: In the CERS Treatment Unit Identification & Details section, add language to the "Specific Waste Type Treated (Narrative)" field that includes wastewater from the pressure washing of engines. Corrective Text: Submit, via the California Environmental Reporting System (CERS- available at http://cers.calepa.ca.gov), your business information and activities and a complete Conditional Exemption submittal element. Indicate "YES" to business activities questions asking "Does your facility treat hazardous waste onsite?" and NO to the question "Is your facility's treatment subject to financial assurance requirements?". Ensure that all components of the onsite treatment module are addressed prior to submittal, specifically those items noted below. [HSC 25201.5(d)(7)]
Violation Division: Santa Clara County Environmental Health
Violation Program: CE
Violation Source: CERS

Site ID: 24234
Site Name: De Anza College
Violation Date: 03-12-2014
Citation: 22 CCR 12 66262.23(a)(4) - California Code of Regulations, Title 22, Chapter 12, Section(s) 66262.23(a)(4)
Violation Description: Failure to send hazardous waste manifest copies to DTSC.
Violation Notes: Returned to compliance on 04/08/2014. The following manifests were not sent to DTSC within 30 days of the shipment date: 006390585JJK shipped on 8/11/11; 007856003JJK shipped on 8/12/11; 003966017FLE shipped on 8/17/11; 004937193FLE shipped on 9/28/11; 003966035FLE shipped on

DE ANZA COLLEGE (Continued) **U001600984**

9/7/11; 004870827FLE shipped on 10/19/11; 004870827FLE shipped on 10/19/11; 004816604FLE shipped on 11/30/11; 008640697JJK shipped on 2/14/13; 004870887FLE shipped on 3/7/13; 005756001 shipped on 3/20/13; 006524793FLE shipped on 3/27/13; 010832215JJK shipped on 4/11/13; 011568015JJK shipped on 5/10/13; 006600667FLE shipped on 5/10/13; 011568209JJK shipped on 6/5/13; 006601603FLE shipped on 6/10/13; 006601604FLE shipped on 6/10/13; 006601613FLE shipped on 6/10/13; 006600967 shipped on 7/24/13; 006600966FLE shipped on 7/24/13; 006780662FLE shipped on 10/30/13; 0011570487JJK shipped on 11/27/13; 006768994 shipped on 11/20/13; 011575090JJK shipped on 8/13/13; 006169216FLE shipped on 1/29/14; 01252591 shipped on 1/3/14. All of these [Truncated]

Violation Division: Santa Clara County Environmental Health
Violation Program: HW
Violation Source: CERS

Site ID: 24234
Site Name: De Anza College
Violation Date: 06-21-2018
Citation: 22 CCR 45 67450.3(c)(9)(F) - California Code of Regulations, Title 22, Chapter 45, Section(s) 67450.3(c)(9)(F)
Violation Description: Failure to include all required information in the new tank system assessment.
Violation Notes: Provide tank system assessments for the aboveground tank units in the Automotive Technology oil water separator system.
Violation Division: Santa Clara County Environmental Health
Violation Program: CE
Violation Source: CERS

Evaluation:

Eval General Type: Compliance Evaluation Inspection
Eval Date: 05-21-2019
Violations Found: No
Eval Type: Routine done by local agency
Eval Notes: Occupancy ID: 3288
Eval Division: Santa Clara County Fire Department
Eval Program: HMRRP
Eval Source: CERS

Eval General Type: Compliance Evaluation Inspection
Eval Date: 06-06-2017
Violations Found: No
Eval Type: Routine done by local agency
Eval Notes: Occupancy ID: 3288
Eval Division: Santa Clara County Fire Department
Eval Program: HMRRP
Eval Source: CERS

Eval General Type: Compliance Evaluation Inspection
Eval Date: 06-04-2015
Violations Found: No
Eval Type: Routine done by local agency
Eval Notes: Occupancy ID: 3288
Eval Division: Santa Clara County Fire Department
Eval Program: HMRRP
Eval Source: CERS

DE ANZA COLLEGE (Continued) **U001600984**

Eval General Type:	Compliance Evaluation Inspection
Eval Date:	06-05-2014
Violations Found:	No
Eval Type:	Routine done by local agency
Eval Notes:	Occupancy ID: 3288
Eval Division:	Santa Clara County Fire Department
Eval Program:	HMRRP
Eval Source:	CERS

Eval General Type:	Compliance Evaluation Inspection
Eval Date:	05-23-2018
Violations Found:	No
Eval Type:	Routine done by local agency
Eval Notes:	Occupancy ID: 3288
Eval Division:	Santa Clara County Fire Department
Eval Program:	HMRRP
Eval Source:	CERS

Eval General Type:	Compliance Evaluation Inspection
Eval Date:	03-12-2014
Violations Found:	No
Eval Type:	Routine done by local agency
Eval Notes:	A site inspection occurred on March 3, 2014, paperwork occurred on 3/6/2014, and inspection concluded today. Facility has a NOVACHEM Wastewater Batch Treatment System for floor mop water that has a trace amount of metals created from the occasional steam-cleaning of auto parts. Facility operates an oil water separator using flocculants and demulsifiers and gravity separation of solids from non-hazardous liquids that are discharged to a POTW. Facility is properly permitted under the CESW tier. Business Activities Form, Business Owner/Operator Page, Tiered Permitting Facility form, Tiered Permitting: Unit CESW forms have been electronically submitted in CERS account 10199950 and are proper. The following documents were reviewed and were proper: Written Operating Instructions; Inspection log; Record of dates, amounts, and types of wastes treated; San Jose/ Santa Clara WPCP Self Monitoring Report dated 6/21/2013; SJ/SC WPCP Wastewater Discharge permit # CU-033B [Truncated]
Eval Division:	Santa Clara County Environmental Health
Eval Program:	CE
Eval Source:	CERS

Eval General Type:	Compliance Evaluation Inspection
Eval Date:	03-12-2014
Violations Found:	Yes
Eval Type:	Routine done by local agency
Eval Notes:	A physical walk-through inspection occurred on March 3rd, a paperwork review inspection continued on March 6th, and concluded today. The following areas were inspected: Creative Arts-Ceramics, Painting Studio, Photography, Kiln Yard & Welding Area, Woodshop A-72 workshop, Chemistry rooms 2202, 2204,2208, 2210, 2218 preparation room, Biology classrooms & storage room; Auto Technology, Machine Technology, Flint Center paint storage area, Mechanics shop, Hazardous waste storage sheds, Universal Waste storage sheds, and Plant Services. Except where noted under inspection report observations, most areas had fire extinguishers, spill control absorbent, first aid kits, eye wash stations, and posted emergency procedures. In the chemistry classrooms, a sample of sink p-traps were inspected to verify the

DE ANZA COLLEGE (Continued) **U001600984**

absence of any accumulation of hazardous wastes. All sink p-traps that were inspected were clear. Satellite accumulation areas in the fume hoods had closed, containers were [Truncated]

Eval Division: Santa Clara County Environmental Health
Eval Program: HW
Eval Source: CERS

Eval General Type: Compliance Evaluation Inspection
Eval Date: 05-11-2016
Violations Found: No
Eval Type: Routine done by local agency
Eval Notes: Ocupancy ID: 3288
Eval Division: Santa Clara County Fire Department
Eval Program: HMRRP
Eval Source: CERS

Eval General Type: Compliance Evaluation Inspection
Eval Date: 06-21-2018
Violations Found: Yes
Eval Type: Routine done by local agency
Eval Notes: A walk-through inspection and paperwork review started on Tuesday, June 19th and concluded today. Inspection was conducted with Karen Lauricella. EPA ID number CAD982029837 is "ACTIVE" on the CA State Hazardous Waste Tracking System. Facility is a Non-RCRA large quantity generator with central 90-day storage area located in the plant corporation yard. All other waste accumulation areas at the school are satellite accumulation areas which transfer all hazardous wastes and universal wastes to the central 90-day storage area. All central and satellite accumulation areas are inspected and documented by employees on a weekly basis. The following universal waste and hazardous waste satellite accumulation areas were inspected: Ceramics, Painting, Photography, Kiln Yard & Welding, Sculpture, Woodworking, Mechanic Shop, Microbiology, Med Tech Lab, Manufacturing & Design Technology, Flint Center, Automotive Technology, Biology, and Chemistry. The central 90-day storage [Truncated]
Eval Division: Santa Clara County Environmental Health
Eval Program: HW
Eval Source: CERS

Eval General Type: Compliance Evaluation Inspection
Eval Date: 03-12-2014
Violations Found: No
Eval Type: Routine done by local agency
Eval Notes: De Anza College, 21250 Stevens Creek Bl, CU Handwritten report on eDocs
Eval Division: Santa Clara County Environmental Health
Eval Program: APSA
Eval Source: CERS

Eval General Type: Compliance Evaluation Inspection
Eval Date: 06-20-2018
Violations Found: No
Eval Type: Routine done by local agency
Eval Notes: A physical walk-through inspection and paperwork review with Karen Lauricella started on Tuesday, June 19th and concluded today. The following areas were inspected: Media Learning Center emergency generator - 600 gallon UL listed diesel tank; double-walled, with

DE ANZA COLLEGE (Continued) **U001600984**

overspill box, overfill and leak alarms, in locked-control area with fire extinguisher available for use. Campus Center - Onan 60 gallon emergency generator with UL listed double-walled tank; with leak alarm and overfill alarm, fill port in secondary tank top tray, sentry tank level gauge; positioned in a fenced area that is locked. Two 55-gallon drums of cooking oil/grease stored on a containment pallet in closed labeled containers; fire extinguisher available for use. Student Community Center emergency generator - Kohler 125 KW generator with a UL listed 80 gallon double-walled tank; with 5 gallon overspill box, overfill alarm and rupture basin alarm; positioned in a gated area that is locked; fire [Truncated]

Eval Division: Santa Clara County Environmental Health
Eval Program: APSA
Eval Source: CERS

Eval General Type: Compliance Evaluation Inspection
Eval Date: 06-21-2018
Violations Found: Yes
Eval Type: Routine done by local agency
Eval Notes: A walk-through inspection and paperwork review started on Tuesday, June 19th and concluded today. Inspection was conducted with Karen Lauricella. Tiered Permitting information was last electronically submitted on CERS on 6/18/2018. Unit treats hazardous waste that is not a federal hazardous waste, that discharges effluent to a POTW that operates under a NPDES permit, with residual solids managed as a hazardous waste. Facility keeps an treatment log that records the dates, amounts, and type of waste treated. Treatment system written operating instructions log was reviewed. Facility operates under under permit # CU-033B that expires on 12/15/2018 issued by the SJ/SC Water Pollution Control Plant.
Eval Division: Santa Clara County Environmental Health
Eval Program: CE
Eval Source: CERS

Enforcement Action:
Site ID: 24234
Site Name: De Anza College
Site Address: 21250 STEVENS CREEK BLVD
Site City: CUPERTINO
Site Zip: 95014
Enf Action Date: 03-12-2014
Enf Action Type: Notice of Violation (Unified Program)
Enf Action Description: Notice of Violation Issued by the Inspector at the Time of Inspection
Enf Action Notes: Not reported
Enf Action Division: Santa Clara County Environmental Health
Enf Action Program: HW
Enf Action Source: CERS

Coordinates:
Site ID: 24234
Facility Name: De Anza College
Env Int Type Code: HWG
Program ID: 10199950
Coord Name: Not reported
Ref Point Type Desc: Center of a facility or station.
Latitude: 37.319270

DE ANZA COLLEGE (Continued) **U001600984**

Longitude: -122.044610

Affiliation:

Affiliation Type Desc: Environmental Contact
Entity Name: Karen Lauricella
Entity Title: Not reported
Affiliation Address: 12345 El Monte Road
Affiliation City: Los Altos Hills
Affiliation State: CA
Affiliation Country: Not reported
Affiliation Zip: 94022
Affiliation Phone: Not reported

Affiliation Type Desc: Operator
Entity Name: Foothill DeAnza Community College District
Entity Title: Not reported
Affiliation Address: Not reported
Affiliation City: Not reported
Affiliation State: Not reported
Affiliation Country: Not reported
Affiliation Zip: Not reported
Affiliation Phone: (650) 949-6201

Affiliation Type Desc: Property Owner
Entity Name: Foothill De Anza Community College District
Entity Title: Not reported
Affiliation Address: 12345 El Monte Road
Affiliation City: Los Altos Hills
Affiliation State: CA
Affiliation Country: United States
Affiliation Zip: 94022
Affiliation Phone: (650) 949-6201

Affiliation Type Desc: Document Preparer
Entity Name: Karen Lauricella
Entity Title: Not reported
Affiliation Address: Not reported
Affiliation City: Not reported
Affiliation State: Not reported
Affiliation Country: Not reported
Affiliation Zip: Not reported
Affiliation Phone: Not reported

Affiliation Type Desc: Legal Owner
Entity Name: Foothill DeAnza Community College District
Entity Title: Not reported
Affiliation Address: 12345 El Monte Road
Affiliation City: Los Altos Hills
Affiliation State: CA
Affiliation Country: United States
Affiliation Zip: 94022
Affiliation Phone: (650) 949-6201

Affiliation Type Desc: Facility Mailing Address
Entity Name: Mailing Address
Entity Title: Not reported
Affiliation Address: 12345 El Monte Road

DE ANZA COLLEGE (Continued) **U001600984**

Affiliation City:	Los Altos Hills
Affiliation State:	CA
Affiliation Country:	Not reported
Affiliation Zip:	94022
Affiliation Phone:	Not reported

Affiliation Type Desc:	Identification Signer
Entity Name:	Karen Lauricella
Entity Title:	Director, EH&S
Affiliation Address:	Not reported
Affiliation City:	Not reported
Affiliation State:	Not reported
Affiliation Country:	Not reported
Affiliation Zip:	Not reported
Affiliation Phone:	Not reported

Affiliation Type Desc:	Onsite Treatment Unit Owner Operator
Entity Name:	Susan Boraston
Entity Title:	Lead User
Affiliation Address:	Not reported
Affiliation City:	Not reported
Affiliation State:	Not reported
Affiliation Country:	Not reported
Affiliation Zip:	Not reported
Affiliation Phone:	Not reported

Affiliation Type Desc:	CUPA District
Entity Name:	Santa Clara County Environmental Health
Entity Title:	Not reported
Affiliation Address:	1555 Berger Drive, Suite 300
Affiliation City:	San Jose
Affiliation State:	CA
Affiliation Country:	Not reported
Affiliation Zip:	95112-2716
Affiliation Phone:	(408) 918-3400

Affiliation Type Desc:	Local Agency Caseworker
Entity Name:	UST CASE WORKER - SANTA CLARA COUNTY LOP
Entity Title:	Not reported
Affiliation Address:	1555 Berger Drive, Suite 300
Affiliation City:	SAN JOSE
Affiliation State:	CA
Affiliation Country:	Not reported
Affiliation Zip:	Not reported
Affiliation Phone:	4089183400

Affiliation Type Desc:	Onsite Treatment Unit Owner Operator
Entity Name:	Karen Lauricella
Entity Title:	Director, EH&S
Affiliation Address:	Not reported
Affiliation City:	Not reported
Affiliation State:	Not reported
Affiliation Country:	Not reported
Affiliation Zip:	Not reported
Affiliation Phone:	Not reported

Affiliation Type Desc:	Parent Corporation

DE ANZA COLLEGE (Continued) **U001600984**

Entity Name:	Foothill - De Anza Community College District
Entity Title:	Not reported
Affiliation Address:	Not reported
Affiliation City:	Not reported
Affiliation State:	Not reported
Affiliation Country:	Not reported
Affiliation Zip:	Not reported
Affiliation Phone:	Not reported

Affiliation Type Desc:	Regional Board Caseworker
Entity Name:	Regional Water Board - SAN FRANCISCO BAY RWQCB (REGION 2)
Entity Title:	Not reported
Affiliation Address:	1515 CLAY ST SUITE 1400
Affiliation City:	OAKLAND
Affiliation State:	CA
Affiliation Country:	Not reported
Affiliation Zip:	Not reported
Affiliation Phone:	Not reported

Name:	DE ANZA COLLEGE
Address:	21250 STEVENS CREEK BLVD
City,State,Zip:	CUPERTINO, CA 95014
Site ID:	24234
CERS ID:	T0608501336
CERS Description:	Leaking Underground Storage Tank Cleanup Site

Violations:

Site ID:	24234
Site Name:	De Anza College
Violation Date:	03-12-2014
Citation:	22 CCR 23 66273.34 - California Code of Regulations, Title 22, Chapter 23, Section(s) 66273.34
Violation Description:	Failure to properly label the following categories of universal waste as: 1) Each batteries or the container in which the batteries are contained as "Universal Waste-Battery(ies)". 2) Each mercury-containing equipment or the container in which the mercury-containing equipment is contained as "Universal Waste -Mercury-Containing Equipment". 3) Each Florescent lamp or the container or package in which the lamps are contained as "Universal Waste-Lamp(s)". 4) Each electronic devices or the container or pallet in or on which the electronic devices are contained as "Universal Waste-Electronic Device(s)". 5) Each CRTs or the container or pallet in or on which the CRTs are contained as "Universal Waste-CRT(s)". 6) A container of CRT glass shall be labeled or marked clearly with the following phrase: "Universal Waste-CRT glass". 7) In lieu of labeling individual electronic devices, CRTs, and/or containers of CRT glass pursuant to subsections d) through f) of this section, a universal waste handler may combine, package, and accumulate those universal wastes in appropriate containers or within a designated area demarcated by boundaries that are clearly labeled with the applicable portion(s) of the following phrase: "Universal Waste-Electronic Device(s)/Universal Waste - CRT(s)/Universal Waste-CRT Glass".
Violation Notes:	Returned to compliance on 03/12/2014. The universal waste battery container in the biology stockroom had the incorrect name on the container. Provide the correct name on the container label. (Violation was corrected during the inspection.)
Violation Division:	Santa Clara County Environmental Health

DE ANZA COLLEGE (Continued) **U001600984**

Violation Program:	HW
Violation Source:	CERS
Site ID:	24234
Site Name:	De Anza College
Violation Date:	03-12-2014
Citation:	22 CCR 16 66266.130 - California Code of Regulations, Title 22, Chapter 16, Section(s) 66266.130
Violation Description:	Failure to properly handle, manage, label, and recycle used oil and fuel filters.
Violation Notes:	Returned to compliance on 04/08/2014. 1 x 55 gallon used filter drum in Auto Technology did not have the words "Drained Used Gasoline Filters" and the accumulation start date marked on the container. Use the labels provided to you to label your drum.
Violation Division:	Santa Clara County Environmental Health
Violation Program:	HW
Violation Source:	CERS
Site ID:	24234
Site Name:	De Anza College
Violation Date:	03-12-2014
Citation:	22 CCR 12 66262.42 - California Code of Regulations, Title 22, Chapter 12, Section(s) 66262.42
Violation Description:	Failure to complete the uniform hazardous waste manifest exception requirements.
Violation Notes:	Returned to compliance on 04/08/2014. The following signed TSDF manifest copies were not received from the TSDF within 45 days of the shipment date and exception reports were not sent to DTSC: 006390585JJK shipped on 8/11/11; 007856003JJK shipped on 8/12/11; 004870887FLE shipped on 3/7/13; 011568209JJK shipped on 6/5/13; 006600966FLE shipped on 7/24/13;007036117JJK shipped on 8/27/13; 010835904JJK shipped on 10/30/13; 011570487JJK shipped on 11/27/13; 006768994FLE shipped on 11/20/13. Ensure that signed-TSDF manifest copies are received by you from the TSDF. If copies are not received within 45, then you must send an Exception Report to DTSC.
Violation Division:	Santa Clara County Environmental Health
Violation Program:	HW
Violation Source:	CERS
Site ID:	24234
Site Name:	De Anza College
Violation Date:	06-21-2018
Citation:	40 CFR 1 265.173 - U.S. Code of Federal Regulations, Title 40, Chapter 1, Section(s) 265.173
Violation Description:	Failure to meet the following container management requirements: (a) A container holding hazardous waste must always be closed during storage, except when it is necessary to add or remove waste. (b) A container holding hazardous waste must not be opened, handled, or stored in a manner which may rupture the container or cause it to leak.
Violation Notes:	Returned to compliance on 07/20/2018. Transfer the oily sludge from the bottom of the open treatment filter bin into the closed 16-gallon waste drum.
Violation Division:	Santa Clara County Environmental Health
Violation Program:	HW
Violation Source:	CERS

DE ANZA COLLEGE (Continued) **U001600984**

Site ID:	24234
Site Name:	De Anza College
Violation Date:	03-12-2014
Citation:	HSC 6.67 Multiple - California Health and Safety Code, Chapter 6.67, Section(s) Multiple
Violation Description:	Haz Waste Generator Program - Operations/Maintenance - General
Violation Notes:	Returned to compliance on 04/08/2014. Provide a spill kit in the Creative Arts Painting Studio.
Violation Division:	Santa Clara County Environmental Health
Violation Program:	HW
Violation Source:	CERS

Site ID:	24234
Site Name:	De Anza College
Violation Date:	03-12-2014
Citation:	HSC 6.67 Multiple - California Health and Safety Code, Chapter 6.67, Section(s) Multiple
Violation Description:	Haz Waste Generator Program - Administration/Documentation - General
Violation Notes:	Returned to compliance on 04/08/2014. The E-Waste Surplus Disposal Form and the Biils of Lading for final off-site shipments of universal waste have incomplete information on them. Add the complete address for the origination facility (De Anza College) and the destination facility (Foothill College). Subsequent final Bills of Lading from the origination facility (Foothill College) do not have complete address information for the off-site vendor destination facility. These documents also do not have required quantity (weight or unit count) of each type of universal waste shipped.
Violation Division:	Santa Clara County Environmental Health
Violation Program:	HW
Violation Source:	CERS

Site ID:	24234
Site Name:	De Anza College
Violation Date:	06-21-2018
Citation:	22 CCR 12 66262.34(f) - California Code of Regulations, Title 22, Chapter 12, Section(s) 66262.34(f)
Violation Description:	Failure to properly label hazardous waste accumulation containers and portable tanks with the following requirements: "Hazardous Waste", name and address of the generator, physical and chemical characteristics of the Hazardous Waste, and starting accumulation date.
Violation Notes:	Returned to compliance on 07/20/2018. Add hazardous waste labels to the two unlabeled 5-gallon oily water waste containers in the Automotive Technology hazardous waste treatment area.
Violation Division:	Santa Clara County Environmental Health
Violation Program:	HW
Violation Source:	CERS

Site ID:	24234
Site Name:	De Anza College
Violation Date:	03-12-2014
Citation:	HSC 6.67 Multiple - California Health and Safety Code, Chapter 6.67, Section(s) Multiple
Violation Description:	Haz Waste Generator Program - Operations/Maintenance - General
Violation Notes:	Returned to compliance on 04/08/2014. 1 x 25 gallon orange, empty used coolant container in Hazardous Waste Shed #3 did not have empty date marked on the container. Use the label provided to you to properly

DE ANZA COLLEGE (Continued) **U001600984**

	mark your drum.
Violation Division:	Santa Clara County Environmental Health
Violation Program:	HW
Violation Source:	CERS
Site ID:	24234
Site Name:	De Anza College
Violation Date:	03-12-2014
Citation:	22 CCR 12 66262.40(a) - California Code of Regulations, Title 22, Chapter 12, Section(s) 66262.40(a)
Violation Description:	Failure to maintain uniform hazardous waste manifest, consolidated manifest, or bills of lading copies for three years.
Violation Notes:	Returned to compliance on 04/08/2014. A signed TSDF copy of manifest 007036117JJK shipped on 8/27/13 and manifest 010835904JJK shipped on 10/30/13 could not be found.
Violation Division:	Santa Clara County Environmental Health
Violation Program:	HW
Violation Source:	CERS
Site ID:	24234
Site Name:	De Anza College
Violation Date:	06-21-2018
Citation:	22 CCR 12 66262.34(e) - California Code of Regulations, Title 22, Chapter 12, Section(s) 66262.34(e)
Violation Description:	Failure to meet the following conditions of satellite accumulation regulations: G Accumulate up to 55 gallons of hazardous waste or one quart of acute hazardous waste at or near the initial point of accumulation which was under the control of the operator. G Total time hazardous waste can be accumulated onsite in any generator accumulation area is one year, i.e., the combined accmulation time at a satellite accumulation point and at a 90/180/270 accumulation area (depending on size of generator and distance transported), whichever comes first. G The generator complies with section 66265.171, 66265.172, and 66265.173(a). G The container must be clearly marked with the initial date that hazardous waste is first placed in the container and labelled with the words G Hazardous WasteG including specified information G Container must be labelled with the date the satellite accumulation limit is reached and moved within three days after reaching the 55 gallon (or one quart) limit to a G 90 dayG accumulation area G 55 gallons (or one quart of acute hazardous waste) of waste per process may be accumulated
Violation Notes:	Returned to compliance on 07/20/2018. 1 x 55-gallon Glaze Wash Water drum in the central storage area had an accumulation start date of 12/16/2017. Operator stated that the drum was moved into the storage shed approximately two weeks ago. Add the transfer date to the drum label.
Violation Division:	Santa Clara County Environmental Health
Violation Program:	HW
Violation Source:	CERS
Site ID:	24234
Site Name:	De Anza College
Violation Date:	03-12-2014
Citation:	22 CCR 12 66262.34(f) - California Code of Regulations, Title 22, Chapter 12, Section(s) 66262.34(f)
Violation Description:	Failure to properly label hazardous waste accumulation containers with the following requirements: "Hazardous Waste", name and address of the

DE ANZA COLLEGE (Continued) **U001600984**

generator, physical and chemical characteristics of the Hazardous Waste, and starting accumulation date.

Violation Notes: Returned to compliance on 04/08/2014. The following containers were not properly labeled: Biology- 1 unlabeled container of 2- propaniol was unlabeled. (Violation corrected during the inspection.) Auto Technology - 8 x unlabeled used oil drain containers under the 8 transmission tables. 1 x 16 gallon unlabeled Peterson rinse booth waste drum. Woodshop (A-72 workshop) 1 x 5 gallon red can of paint thinner did not have the physical state and the hazardous property marked on the container label. (Violation was corrected during the inspection.)

Violation Division: Santa Clara County Environmental Health
Violation Program: HW
Violation Source: CERS

Site ID: 24234
Site Name: De Anza College
Violation Date: 06-21-2018
Citation: HSC 6.5 Multiple - California Health and Safety Code, Chapter 6.5, Section(s) Multiple
Violation Description: Tiered Permitting - Administration/Documentation - General
Violation Notes: Returned to compliance on 07/20/2018. Violation Text: Facility failed to submit all required information in CERS with submittal of Conditional Exemption onsite treatment notification. Violation Comments: In the CERS Treatment Unit Identification & Details section, add language to the "Specific Waste Type Treated (Narrative)" field that includes wastewater from the pressure washing of engines. Corrective Text: Submit, via the California Environmental Reporting System (CERS- available at http://cers.calepa.ca.gov), your business information and activities and a complete Conditional Exemption submittal element. Indicate "YES" to business activities questions asking "Does your facility treat hazardous waste onsite?" and NO to the question "Is your facility's treatment subject to financial assurance requirements?". Ensure that all components of the onsite treatment module are addressed prior to submittal, specifically those items noted below. [HSC 25201.5(d)(7)]
Violation Division: Santa Clara County Environmental Health
Violation Program: CE
Violation Source: CERS

Site ID: 24234
Site Name: De Anza College
Violation Date: 03-12-2014
Citation: 22 CCR 12 66262.23(a)(4) - California Code of Regulations, Title 22, Chapter 12, Section(s) 66262.23(a)(4)
Violation Description: Failure to send hazardous waste manifest copies to DTSC.
Violation Notes: Returned to compliance on 04/08/2014. The following manifests were not sent to DTSC within 30 days of the shipment date: 006390585JJK shipped on 8/11/11; 007856003JJK shipped on 8/12/11; 003966017FLE shipped on 8/17/11; 004937193FLE shipped on 9/28/11; 003966035FLE shipped on 9/7/11; 004870827FLE shipped on 10/19/11; 004870827FLE shipped on 10/19/11; 004816604FLE shipped on 11/30/11; 008640697JJK shipped on 2/14/13; 004870887FLE shipped on 3/7/13; 005756001 shipped on 3/20/13; 006524793FLE shipped on 3/27/13; 010832215JJK shipped on 4/11/13; 011568015JJK shipped on 5/10/13; 006600667FLE shipped on 5/10/13; 011568209JJK shipped on 6/5/13; 006601603FLE shipped on 6/10/13; 006601604FLE shipped on 6/10/13; 006601613FLE shipped on 6/10/13;

DE ANZA COLLEGE (Continued) **U001600984**

006600967 shipped on 7/24/13; 006600966FLE shipped on 7/24/13; 006780662FLE shipped on 10/30/13; 0011570487JJK shipped on 11/27/13; 006768994 shipped on 11/20/13; 011575090JJK shipped on 8/13/13; 006169216FLE shipped on 1/29/14; 01252591 shipped on 1/3/14. All of these [Truncated]

Violation Division: Santa Clara County Environmental Health
Violation Program: HW
Violation Source: CERS

Site ID: 24234
Site Name: De Anza College
Violation Date: 06-21-2018
Citation: 22 CCR 45 67450.3(c)(9)(F) - California Code of Regulations, Title 22, Chapter 45, Section(s) 67450.3(c)(9)(F)
Violation Description: Failure to include all required information in the new tank system assessment.
Violation Notes: Provide tank system assessments for the aboveground tank units in the Automotive Technology oil water separator system.
Violation Division: Santa Clara County Environmental Health
Violation Program: CE
Violation Source: CERS

Evaluation:

Eval General Type: Compliance Evaluation Inspection
Eval Date: 05-21-2019
Violations Found: No
Eval Type: Routine done by local agency
Eval Notes: Occupancy ID: 3288
Eval Division: Santa Clara County Fire Department
Eval Program: HMRRP
Eval Source: CERS

Eval General Type: Compliance Evaluation Inspection
Eval Date: 06-06-2017
Violations Found: No
Eval Type: Routine done by local agency
Eval Notes: Occupancy ID: 3288
Eval Division: Santa Clara County Fire Department
Eval Program: HMRRP
Eval Source: CERS

Eval General Type: Compliance Evaluation Inspection
Eval Date: 06-04-2015
Violations Found: No
Eval Type: Routine done by local agency
Eval Notes: Occupancy ID: 3288
Eval Division: Santa Clara County Fire Department
Eval Program: HMRRP
Eval Source: CERS

Eval General Type: Compliance Evaluation Inspection
Eval Date: 06-05-2014
Violations Found: No
Eval Type: Routine done by local agency
Eval Notes: Occupancy ID: 3288
Eval Division: Santa Clara County Fire Department
Eval Program: HMRRP

DE ANZA COLLEGE (Continued) **U001600984**

Eval Source: CERS

Eval General Type: Compliance Evaluation Inspection
Eval Date: 05-23-2018
Violations Found: No
Eval Type: Routine done by local agency
Eval Notes: Occupancy ID: 3288
Eval Division: Santa Clara County Fire Department
Eval Program: HMRRP
Eval Source: CERS

Eval General Type: Compliance Evaluation Inspection
Eval Date: 03-12-2014
Violations Found: No
Eval Type: Routine done by local agency
Eval Notes: A site inspection occurred on March 3, 2014, paperwork occurred on 3/6/2014, and inspection concluded today. Facility has a NOVACHEM Wastewater Batch Treatment System for floor mop water that has a trace amount of metals created from the occasional steam-cleaning of auto parts. Facility operates an oil water separator using flocculants and demulsifiers and gravity separation of solids from non-hazardous liquids that are discharged to a POTW. Facility is properly permitted under the CESW tier. Business Activities Form, Business Owner/Operator Page, Tiered Permitting Facility form, Tiered Permitting: Unit CESW forms have been electronically submitted in CERS account 10199950 and are proper. The following documents were reviewed and were proper: Written Operating Instructions; Inspection log; Record of dates, amounts, and types of wastes treated; San Jose/ Santa Clara WPCP Self Monitoring Report dated 6/21/2013; SJ/SC WPCP Wastewater Discharge permit # CU-033B [Truncated]
Eval Division: Santa Clara County Environmental Health
Eval Program: CE
Eval Source: CERS

Eval General Type: Compliance Evaluation Inspection
Eval Date: 03-12-2014
Violations Found: Yes
Eval Type: Routine done by local agency
Eval Notes: A physical walk-through inspection occurred on March 3rd, a paperwork review inspection continued on March 6th, and concluded today. The following areas were inspected: Creative Arts-Ceramics, Painting Studio, Photography, Kiln Yard & Welding Area, Woodshop A-72 workshop, Chemistry rooms 2202, 2204,2208, 2210, 2218 preparation room, Biology classrooms & storage room; Auto Technology, Machine Technology, Flint Center paint storage area, Mechanics shop, Hazardous waste storage sheds, Universal Waste storage sheds, and Plant Services. Except where noted under inspection report observations, most areas had fire extinguishers, spill control absorbent, first aid kits, eye wash stations, and posted emergency procedures. In the chemistry classrooms, a sample of sink p-traps were inspected to verify the absence of any accumulation of hazardous wastes. All sink p-traps that were inspected were clear. Satellite accumulation areas in the fume hoods had closed, containers were [Truncated]
Eval Division: Santa Clara County Environmental Health
Eval Program: HW
Eval Source: CERS

DE ANZA COLLEGE (Continued) **U001600984**

Eval General Type: Compliance Evaluation Inspection
Eval Date: 05-11-2016
Violations Found: No
Eval Type: Routine done by local agency
Eval Notes: Ocupancy ID: 3288
Eval Division: Santa Clara County Fire Department
Eval Program: HMRRP
Eval Source: CERS

Eval General Type: Compliance Evaluation Inspection
Eval Date: 06-21-2018
Violations Found: Yes
Eval Type: Routine done by local agency
Eval Notes: A walk-through inspection and paperwork review started on Tuesday, June 19th and concluded today. Inspection was conducted with Karen Lauricella. EPA ID number CAD982029837 is "ACTIVE" on the CA State Hazardous Waste Tracking System. Facility is a Non-RCRA large quantity generator with central 90-day storage area located in the plant corporation yard. All other waste accumulation areas at the school are satellite accumulation areas which transfer all hazardous wastes and universal wastes to the central 90-day storage area. All central and satellite accumulation areas are inspected and documented by employees on a weekly basis. The following universal waste and hazardous waste satellite accumulation areas were inspected: Ceramics, Painting, Photography, Kiln Yard & Welding, Sculpture, Woodworking, Mechanic Shop, Microbiology, Med Tech Lab, Manufacturing & Design Technology, Flint Center, Automotive Technology, Biology, and Chemistry. The central 90-day storage [Truncated]
Eval Division: Santa Clara County Environmental Health
Eval Program: HW
Eval Source: CERS

Eval General Type: Compliance Evaluation Inspection
Eval Date: 03-12-2014
Violations Found: No
Eval Type: Routine done by local agency
Eval Notes: De Anza College, 21250 Stevens Creek Bl, CU Handwritten report on eDocs
Eval Division: Santa Clara County Environmental Health
Eval Program: APSA
Eval Source: CERS

Eval General Type: Compliance Evaluation Inspection
Eval Date: 06-20-2018
Violations Found: No
Eval Type: Routine done by local agency
Eval Notes: A physical walk-through inspection and paperwork review with Karen Lauricella started on Tuesday, June 19th and concluded today. The following areas were inspected: Media Learning Center emergency generator - 600 gallon UL listed diesel tank; double-walled, with overspill box, overfill and leak alarms, in locked-control area with fire extinguisher available for use. Campus Center - Onan 60 gallon emergency generator with UL listed double-walled tank; with leak alarm and overfill alarm, fill port in secondary tank top tray, sentry tank level gauge; positioned in a fenced area that is locked. Two 55-gallon drums of cooking oil/grease stored on a containment pallet in closed labeled containers; fire extinguisher available for use. Student

DE ANZA COLLEGE (Continued) **U001600984**

Community Center emergency generator - Kohler 125 KW generator with a UL listed 80 gallon double-walled tank; with 5 gallon overspill box, overfill alarm and rupture basin alarm; positioned in a gated area that is locked; fire [Truncated]

Eval Division: Santa Clara County Environmental Health
Eval Program: APSA
Eval Source: CERS

Eval General Type: Compliance Evaluation Inspection
Eval Date: 06-21-2018
Violations Found: Yes
Eval Type: Routine done by local agency
Eval Notes: A walk-through inspection and paperwork review started on Tuesday, June 19th and concluded today. Inspection was conducted with Karen Lauricella. Tiered Permitting information was last electronically submitted on CERS on 6/18/2018. Unit treats hazardous waste that is not a federal hazardous waste, that discharges effluent to a POTW that operates under a NPDES permit, with residual solids managed as a hazardous waste. Facility keeps an treatment log that records the dates, amounts, and type of waste treated. Treatment system written operating instructions log was reviewed. Facility operates under under permit # CU-033B that expires on 12/15/2018 issued by the SJ/SC Water Pollution Control Plant.
Eval Division: Santa Clara County Environmental Health
Eval Program: CE
Eval Source: CERS

Enforcement Action:
Site ID: 24234
Site Name: De Anza College
Site Address: 21250 STEVENS CREEK BLVD
Site City: CUPERTINO
Site Zip: 95014
Enf Action Date: 03-12-2014
Enf Action Type: Notice of Violation (Unified Program)
Enf Action Description: Notice of Violation Issued by the Inspector at the Time of Inspection
Enf Action Notes: Not reported
Enf Action Division: Santa Clara County Environmental Health
Enf Action Program: HW
Enf Action Source: CERS

Coordinates:
Site ID: 24234
Facility Name: De Anza College
Env Int Type Code: HWG
Program ID: 10199950
Coord Name: Not reported
Ref Point Type Desc: Center of a facility or station.
Latitude: 37.319270
Longitude: -122.044610

Affiliation:
Affiliation Type Desc: Environmental Contact
Entity Name: Karen Lauricella
Entity Title: Not reported
Affiliation Address: 12345 El Monte Road

DE ANZA COLLEGE (Continued) **U001600984**

Affiliation City:	Los Altos Hills
Affiliation State:	CA
Affiliation Country:	Not reported
Affiliation Zip:	94022
Affiliation Phone:	Not reported

Affiliation Type Desc:	Operator
Entity Name:	Foothill DeAnza Community College District
Entity Title:	Not reported
Affiliation Address:	Not reported
Affiliation City:	Not reported
Affiliation State:	Not reported
Affiliation Country:	Not reported
Affiliation Zip:	Not reported
Affiliation Phone:	(650) 949-6201

Affiliation Type Desc:	Property Owner
Entity Name:	Foothill De Anza Community College District
Entity Title:	Not reported
Affiliation Address:	12345 El Monte Road
Affiliation City:	Los Altos Hills
Affiliation State:	CA
Affiliation Country:	United States
Affiliation Zip:	94022
Affiliation Phone:	(650) 949-6201

Affiliation Type Desc:	Document Preparer
Entity Name:	Karen Lauricella
Entity Title:	Not reported
Affiliation Address:	Not reported
Affiliation City:	Not reported
Affiliation State:	Not reported
Affiliation Country:	Not reported
Affiliation Zip:	Not reported
Affiliation Phone:	Not reported

Affiliation Type Desc:	Legal Owner
Entity Name:	Foothill DeAnza Community College District
Entity Title:	Not reported
Affiliation Address:	12345 El Monte Road
Affiliation City:	Los Altos Hills
Affiliation State:	CA
Affiliation Country:	United States
Affiliation Zip:	94022
Affiliation Phone:	(650) 949-6201

Affiliation Type Desc:	Facility Mailing Address
Entity Name:	Mailing Address
Entity Title:	Not reported
Affiliation Address:	12345 El Monte Road
Affiliation City:	Los Altos Hills
Affiliation State:	CA
Affiliation Country:	Not reported
Affiliation Zip:	94022
Affiliation Phone:	Not reported

Affiliation Type Desc:	Identification Signer

DE ANZA COLLEGE (Continued) **U001600984**

Entity Name:	Karen Lauricella
Entity Title:	Director, EH&S
Affiliation Address:	Not reported
Affiliation City:	Not reported
Affiliation State:	Not reported
Affiliation Country:	Not reported
Affiliation Zip:	Not reported
Affiliation Phone:	Not reported

Affiliation Type Desc:	Onsite Treatment Unit Owner Operator
Entity Name:	Susan Boraston
Entity Title:	Lead User
Affiliation Address:	Not reported
Affiliation City:	Not reported
Affiliation State:	Not reported
Affiliation Country:	Not reported
Affiliation Zip:	Not reported
Affiliation Phone:	Not reported

Affiliation Type Desc:	CUPA District
Entity Name:	Santa Clara County Environmental Health
Entity Title:	Not reported
Affiliation Address:	1555 Berger Drive, Suite 300
Affiliation City:	San Jose
Affiliation State:	CA
Affiliation Country:	Not reported
Affiliation Zip:	95112-2716
Affiliation Phone:	(408) 918-3400

Affiliation Type Desc:	Local Agency Caseworker
Entity Name:	UST CASE WORKER - SANTA CLARA COUNTY LOP
Entity Title:	Not reported
Affiliation Address:	1555 Berger Drive, Suite 300
Affiliation City:	SAN JOSE
Affiliation State:	CA
Affiliation Country:	Not reported
Affiliation Zip:	Not reported
Affiliation Phone:	4089183400

Affiliation Type Desc:	Onsite Treatment Unit Owner Operator
Entity Name:	Karen Lauricella
Entity Title:	Director, EH&S
Affiliation Address:	Not reported
Affiliation City:	Not reported
Affiliation State:	Not reported
Affiliation Country:	Not reported
Affiliation Zip:	Not reported
Affiliation Phone:	Not reported

Affiliation Type Desc:	Parent Corporation
Entity Name:	Foothill - De Anza Community College District
Entity Title:	Not reported
Affiliation Address:	Not reported
Affiliation City:	Not reported
Affiliation State:	Not reported
Affiliation Country:	Not reported
Affiliation Zip:	Not reported

DE ANZA COLLEGE (Continued) **U001600984**

Affiliation Phone: Not reported

Affiliation Type Desc: Regional Board Caseworker
Entity Name: Regional Water Board - SAN FRANCISCO BAY RWQCB (REGION 2)
Entity Title: Not reported
Affiliation Address: 1515 CLAY ST SUITE 1400
Affiliation City: OAKLAND
Affiliation State: CA
Affiliation Country: Not reported
Affiliation Zip: Not reported
Affiliation Phone: Not reported

N103 **CUPERTINO NURSERY** **LUST** **S102428538**
NE **10431 N DE ANZA BLVD** **HIST LUST** **N/A**
1/4-1/2 **CUPERTINO, CA 95014** **Cortese**
0.390 mi. **HIST CORTESE**
2061 ft. **Site 1 of 3 in cluster N** **CERS**

Relative:
Lower

Actual:
233 ft.

LUST REG 2:
Region: 2
Facility Id: Not reported
Facility Status: Case Closed
Case Number: 07S2W13C01f
How Discovered: Not reported
Leak Cause: Not reported
Leak Source: Not reported
Date Leak Confirmed: Not reported
Oversight Program: LUST
Prelim. Site Assesment Wokplan Submitted: Not reported
Preliminary Site Assesment Began: 2/6/1990
Pollution Characterization Began: Not reported
Pollution Remediation Plan Submitted: Not reported
Date Remediation Action Underway: Not reported
Date Post Remedial Action Monitoring Began: Not reported

LUST SANTA CLARA:
Name: CUPERTINO NURSERY
Address: 10431 N DE ANZA BLVD
City,State,Zip: CUPERTINO, CA
Region: SANTA CLARA
SCVWD ID: 07S2W13C01F
Date Closed: 01/24/1992
EDR Link ID: 07S2W13C01F

LUST:
Name: CUPERTINO NURSERY
Address: 10431 N DE ANZA BLVD
City,State,Zip: CUPERTINO, CA 95014
Lead Agency: SANTA CLARA COUNTY LOP
Case Type: LUST Cleanup Site
Geo Track: http://geotracker.waterboards.ca.gov/profile_report.asp?global_id=T0608500480
Global Id: T0608500480
Latitude: 37.3294063289724
Longitude: -122.033364772796
Status: Completed - Case Closed
Status Date: 01/24/1992

CUPERTINO NURSERY (Continued) **S102428538**

Case Worker: UST
RB Case Number: Not reported
Local Agency: SANTA CLARA COUNTY LOP
File Location: All Files are on GeoTracker or in the Local Agency Database
Local Case Number: Not reported
Potential Media Affect: Soil
Potential Contaminants of Concern: Gasoline
Site History: Not reported

LUST:
Global Id: T0608500480
Contact Type: Regional Board Caseworker
Contact Name: Regional Water Board
Organization Name: SAN FRANCISCO BAY RWQCB (REGION 2)
Address: 1515 CLAY ST SUITE 1400
City: OAKLAND
Email: Not reported
Phone Number: Not reported

Global Id: T0608500480
Contact Type: Local Agency Caseworker
Contact Name: UST CASE WORKER
Organization Name: SANTA CLARA COUNTY LOP
Address: 1555 Berger Drive, Suite 300
City: SAN JOSE
Email: Not reported
Phone Number: 4089183400

LUST:
Global Id: T0608500480
Action Type: ENFORCEMENT
Date: 01/24/1992
Action: Closure/No Further Action Letter

Global Id: T0608500480
Action Type: RESPONSE
Date: 01/24/1992
Action: Other Report / Document

Global Id: T0608500480
Action Type: REMEDIATION
Date: 01/16/1986
Action: Excavation

Global Id: T0608500480
Action Type: Other
Date: 09/15/1986
Action: Leak Reported

Global Id: T0608500480
Action Type: ENFORCEMENT
Date: 01/16/1986
Action: Notice of Responsibility - #39496

LUST:
Global Id: T0608500480
Status: Open - Case Begin Date

CUPERTINO NURSERY (Continued) **S102428538**

Status Date: 01/16/1986

Global Id: T0608500480
Status: Open - Site Assessment
Status Date: 02/06/1990

Global Id: T0608500480
Status: Completed - Case Closed
Status Date: 01/24/1992

HIST LUST SANTA CLARA:
Name: Cupertino Nursery
Address: 10431 N De Anza Blvd
City: Cupertino
Region: SANTA CLARA
Region Code: 2
SCVWD ID: 07S2W13C01
Oversite Agency: SCVWD
Date Listed: 1987-01-01 00:00:00
Closed Date: 1992-01-24 00:00:00

CORTESE:
Name: CUPERTINO NURSERY
Address: 10431 N DE ANZA BLVD
City,State,Zip: CUPERTINO, CA 95014
Region: CORTESE
Envirostor Id: Not reported
Global ID: T0608500480
Site/Facility Type: LUST CLEANUP SITE
Cleanup Status: COMPLETED - CASE CLOSED
Status Date: Not reported
Site Code: Not reported
Latitude: Not reported
Longitude: Not reported
Owner: Not reported
Enf Type: Not reported
Swat R: Not reported
Flag: active
Order No: Not reported
Waste Discharge System No: Not reported
Effective Date: Not reported
Region 2: Not reported
WID Id: Not reported
Solid Waste Id No: Not reported
Waste Management Uit Name: Not reported
File Name: Active Open

HIST CORTESE:
edr_fname: CUPERTINO NURSERY
edr_fadd1: 10431 DE ANZA
City,State,Zip: CUPERTINO, CA
Region: CORTESE
Facility County Code: 43
Reg By: LTNKA
Reg Id: 43-0430

CUPERTINO NURSERY (Continued) **S102428538**

CERS:

Name:	CUPERTINO NURSERY
Address:	10431 N DE ANZA BLVD
City,State,Zip:	CUPERTINO, CA 95014
Site ID:	211724
CERS ID:	T0608500480
CERS Description:	Leaking Underground Storage Tank Cleanup Site

Affiliation:

Affiliation Type Desc:	Local Agency Caseworker
Entity Name:	UST CASE WORKER - SANTA CLARA COUNTY LOP
Entity Title:	Not reported
Affiliation Address:	1555 Berger Drive, Suite 300
Affiliation City:	SAN JOSE
Affiliation State:	CA
Affiliation Country:	Not reported
Affiliation Zip:	Not reported
Affiliation Phone:	4089183400

Affiliation Type Desc:	Regional Board Caseworker
Entity Name:	Regional Water Board - SAN FRANCISCO BAY RWQCB (REGION 2)
Entity Title:	Not reported
Affiliation Address:	1515 CLAY ST SUITE 1400
Affiliation City:	OAKLAND
Affiliation State:	CA
Affiliation Country:	Not reported
Affiliation Zip:	Not reported
Affiliation Phone:	Not reported

O104 **CUPERTINO CITY CENTER** **LUST** **S101303587**
East **20430 STEVENS CREEK BLVD** **HIST LUST** **N/A**
1/4-1/2 **CUPERTINO, CA 95014** **Cortese**
0.395 mi. **HIST CORTESE**
2087 ft. **Site 1 of 2 in cluster O** **CERS**

Relative:
Lower

Actual:
228 ft.

LUST REG 2:

Region:	2
Facility Id:	Not reported
Facility Status:	Case Closed
Case Number:	07S2W13G01f
How Discovered:	Not reported
Leak Cause:	Not reported
Leak Source:	Not reported
Date Leak Confirmed:	Not reported
Oversight Program:	LUST
Prelim. Site Assesment Wokplan Submitted:	Not reported
Preliminary Site Assesment Began:	9/17/1985
Pollution Characterization Began:	9/17/1985
Pollution Remediation Plan Submitted:	Not reported
Date Remediation Action Underway:	9/17/1985
Date Post Remedial Action Monitoring Began:	Not reported

LUST SANTA CLARA:

Name:	CUPERTINO CITY CENTER
Address:	20430 STEVENS CREEK BLVD
City,State,Zip:	CUPERTINO, CA

CUPERTINO CITY CENTER (Continued) **S101303587**

Region: SANTA CLARA
SCVWD ID: 07S2W13G01F
Date Closed: 01/22/2002
EDR Link ID: 07S2W13G01F

LUST:
Name: CUPERTINO CITY CENTER
Address: 20430 STEVENS CREEK BLVD
City,State,Zip: CUPERTINO, CA 95014
Lead Agency: SANTA CLARA COUNTY LOP
Case Type: LUST Cleanup Site
Geo Track: http://geotracker.waterboards.ca.gov/profile_report.asp?global_id=T0608571092
Global Id: T0608571092
Latitude: 37.322809
Longitude: -122.030927
Status: Completed - Case Closed
Status Date: 01/22/2002
Case Worker: UST
RB Case Number: Not reported
Local Agency: SANTA CLARA COUNTY LOP
File Location: All Files are on GeoTracker or in the Local Agency Database
Local Case Number: Not reported
Potential Media Affect: Soil
Potential Contaminants of Concern: Diesel
Site History: Not reported

LUST:
Global Id: T0608571092
Contact Type: Regional Board Caseworker
Contact Name: Regional Water Board
Organization Name: SAN FRANCISCO BAY RWQCB (REGION 2)
Address: 1515 CLAY ST SUITE 1400
City: OAKLAND
Email: Not reported
Phone Number: Not reported

Global Id: T0608571092
Contact Type: Local Agency Caseworker
Contact Name: UST CASE WORKER
Organization Name: SANTA CLARA COUNTY LOP
Address: 1555 Berger Drive, Suite 300
City: SAN JOSE
Email: Not reported
Phone Number: 4089183400

LUST:
Global Id: T0608571092
Action Type: ENFORCEMENT
Date: 12/14/1993
Action: Staff Letter - #21172

Global Id: T0608571092
Action Type: ENFORCEMENT
Date: 01/22/2002
Action: Closure/No Further Action Letter

Global Id: T0608571092

CUPERTINO CITY CENTER (Continued) **S101303587**

Action Type: RESPONSE
Date: 04/15/1988
Action: Tank Removal Report / UST Sampling Report

Global Id: T0608571092
Action Type: RESPONSE
Date: 11/20/2001
Action: Soil and Water Investigation Report

Global Id: T0608571092
Action Type: RESPONSE
Date: 03/13/1992
Action: Tank Removal Report / UST Sampling Report

Global Id: T0608571092
Action Type: RESPONSE
Date: 01/21/1999
Action: Correspondence

Global Id: T0608571092
Action Type: RESPONSE
Date: 09/17/2001
Action: Request for Closure

Global Id: T0608571092
Action Type: RESPONSE
Date: 09/17/2001
Action: Verbal Communication

Global Id: T0608571092
Action Type: RESPONSE
Date: 07/07/1994
Action: Other Report / Document

Global Id: T0608571092
Action Type: RESPONSE
Date: 09/24/2001
Action: Correspondence

Global Id: T0608571092
Action Type: RESPONSE
Date: 10/10/2001
Action: Other Report / Document

Global Id: T0608571092
Action Type: REMEDIATION
Date: 09/17/1985
Action: Excavation

Global Id: T0608571092
Action Type: RESPONSE
Date: 09/21/2001
Action: Soil and Water Investigation Workplan

Global Id: T0608571092
Action Type: RESPONSE
Date: 03/01/1994

CUPERTINO CITY CENTER (Continued) **S101303587**

Action: Other Report / Document

Global Id: T0608571092
Action Type: Other
Date: 11/13/1985
Action: Leak Reported

Global Id: T0608571092
Action Type: ENFORCEMENT
Date: 09/17/2001
Action: Staff Letter - #21174

Global Id: T0608571092
Action Type: ENFORCEMENT
Date: 01/11/1986
Action: Notice of Responsibility - #39402

Global Id: T0608571092
Action Type: RESPONSE
Date: 09/17/2001
Action: Soil and Water Investigation Workplan

LUST:
Global Id: T0608571092
Status: Open - Case Begin Date
Status Date: 09/17/1985

Global Id: T0608571092
Status: Open - Remediation
Status Date: 09/17/1985

Global Id: T0608571092
Status: Open - Site Assessment
Status Date: 09/17/1985

Global Id: T0608571092
Status: Completed - Case Closed
Status Date: 01/22/2002

HIST LUST SANTA CLARA:
Name: Cupertino City Center
Address: 20430 Stevens Creek Blvd
City: Cupertino
Region: SANTA CLARA
Region Code: 2
SCVWD ID: 07S2W13G01
Oversite Agency: SCVWD
Date Listed: 1986-01-01 00:00:00
Closed Date: 2002-01-22 00:00:00

CORTESE:
Name: CUPERTINO CITY CENTER
Address: 20430 STEVENS CREEK BLVD
City,State,Zip: CUPERTINO, CA 95014
Region: CORTESE

CUPERTINO CITY CENTER (Continued) **S101303587**

Envirostor Id:	Not reported
Global ID:	T0608571092
Site/Facility Type:	LUST CLEANUP SITE
Cleanup Status:	COMPLETED - CASE CLOSED
Status Date:	Not reported
Site Code:	Not reported
Latitude:	Not reported
Longitude:	Not reported
Owner:	Not reported
Enf Type:	Not reported
Swat R:	Not reported
Flag:	active
Order No:	Not reported
Waste Discharge System No:	Not reported
Effective Date:	Not reported
Region 2:	Not reported
WID Id:	Not reported
Solid Waste Id No:	Not reported
Waste Management Uit Name:	Not reported
File Name:	Active Open

HIST CORTESE:

edr_fname:	CUPERTINO CITY CENTER
edr_fadd1:	20430 STEVENS CREEK
City,State,Zip:	CUPERTINO, CA 95014
Region:	CORTESE
Facility County Code:	43
Reg By:	LTNKA
Reg Id:	43-0428

CERS:

Name:	CUPERTINO CITY CENTER
Address:	20430 STEVENS CREEK BLVD
City,State,Zip:	CUPERTINO, CA 95014
Site ID:	229679
CERS ID:	T0608571092
CERS Description:	Leaking Underground Storage Tank Cleanup Site

Affiliation:

Affiliation Type Desc:	Local Agency Caseworker
Entity Name:	UST CASE WORKER - SANTA CLARA COUNTY LOP
Entity Title:	Not reported
Affiliation Address:	1555 Berger Drive, Suite 300
Affiliation City:	SAN JOSE
Affiliation State:	CA
Affiliation Country:	Not reported
Affiliation Zip:	Not reported
Affiliation Phone:	4089183400

Affiliation Type Desc:	Regional Board Caseworker
Entity Name:	Regional Water Board - SAN FRANCISCO BAY RWQCB (REGION 2)
Entity Title:	Not reported
Affiliation Address:	1515 CLAY ST SUITE 1400
Affiliation City:	OAKLAND
Affiliation State:	CA
Affiliation Country:	Not reported
Affiliation Zip:	Not reported

CUPERTINO CITY CENTER (Continued) **S101303587**

Affiliation Phone: Not reported

N105 NE 1/4-1/2 0.402 mi. 2123 ft. **FOUR-PHASE SYSTEMS 10500 N DE ANZA BLVD CUPERTINO, CA 95014** **LUST HIST UST** **U001600986 N/A**

Site 2 of 3 in cluster N

Relative: Lower

Actual: 233 ft.

LUST:

Name:	APPLE COMPUTER
Address:	10500 N DE ANZA BLVD
City,State,Zip:	CUPERTINO, CA 95014
Lead Agency:	SANTA CLARA COUNTY LOP
Case Type:	LUST Cleanup Site
Geo Track:	http://geotracker.waterboards.ca.gov/profile_report.asp?global_id=T0608500147
Global Id:	T0608500147
Latitude:	37.332125
Longitude:	-122.0314
Status:	Completed - Case Closed
Status Date:	03/17/1991
Case Worker:	UST
RB Case Number:	Not reported
Local Agency:	SANTA CLARA COUNTY LOP
File Location:	All Files are on GeoTracker or in the Local Agency Database
Local Case Number:	Not reported
Potential Media Affect:	Soil
Potential Contaminants of Concern:	Diesel
Site History:	Not reported

LUST:

Global Id:	T0608500147
Contact Type:	Regional Board Caseworker
Contact Name:	Regional Water Board
Organization Name:	SAN FRANCISCO BAY RWQCB (REGION 2)
Address:	1515 CLAY ST SUITE 1400
City:	OAKLAND
Email:	Not reported
Phone Number:	Not reported

Global Id:	T0608500147
Contact Type:	Local Agency Caseworker
Contact Name:	UST CASE WORKER
Organization Name:	SANTA CLARA COUNTY LOP
Address:	1555 Berger Drive, Suite 300
City:	SAN JOSE
Email:	Not reported
Phone Number:	4089183400

LUST:

Global Id:	T0608500147
Action Type:	RESPONSE
Date:	03/25/1988
Action:	Other Workplan

Global Id:	T0608500147
Action Type:	REMEDIATION
Date:	01/26/1988

FOUR-PHASE SYSTEMS (Continued) **U001600986**

Action: Excavation

Global Id: T0608500147
Action Type: Other
Date: 01/29/1988
Action: Leak Reported

Global Id: T0608500147
Action Type: ENFORCEMENT
Date: 10/04/1989
Action: Notice of Responsibility - #39495

Global Id: T0608500147
Action Type: ENFORCEMENT
Date: 01/17/1992
Action: Closure/No Further Action Letter

LUST:
Global Id: T0608500147
Status: Open - Case Begin Date
Status Date: 01/29/1988

Global Id: T0608500147
Status: Open - Site Assessment
Status Date: 01/26/1991

Global Id: T0608500147
Status: Completed - Case Closed
Status Date: 03/17/1991

HIST UST:
Name: FOUR-PHASE SYSTEMS
Address: 10500 N DE ANZA BLVD
City,State,Zip: CUPERTINO, CA 95014
File Number: Not reported
URL: Not reported
Region: STATE
Facility ID: 00000006819
Facility Type: Other
Other Type: EMER. GENERATOR
Contact Name: Not reported
Telephone: 4082550900
Owner Name: FOUR-PHASE SYSTEMS
Owner Address: 10500 N. DE ANZA BLVD.
Owner City,St,Zip: CUPERTINO, CA 95014
Total Tanks: 0005

Tank Num: 001
Container Num: 2
Year Installed: 1981
Tank Capacity: 00002000
Tank Used for: PRODUCT
Type of Fuel: DIESEL
Container Construction Thickness: 3/16
Leak Detection: None

FOUR-PHASE SYSTEMS (Continued) **U001600986**

Tank Num:	002
Container Num:	1
Year Installed:	1983
Tank Capacity:	00000200
Tank Used for:	WASTE
Type of Fuel:	Not reported
Container Construction Thickness:	3/8
Leak Detection:	Visual

Tank Num:	003
Container Num:	3
Year Installed:	1983
Tank Capacity:	00000500
Tank Used for:	PRODUCT
Type of Fuel:	Not reported
Container Construction Thickness:	1/4
Leak Detection:	Visual

Tank Num:	004
Container Num:	1
Year Installed:	1976
Tank Capacity:	00002000
Tank Used for:	PRODUCT
Type of Fuel:	DIESEL
Container Construction Thickness:	3/16
Leak Detection:	None

Tank Num:	005
Container Num:	2
Year Installed:	1983
Tank Capacity:	00001700
Tank Used for:	WASTE
Type of Fuel:	Not reported
Container Construction Thickness:	3/8
Leak Detection:	Visual

N106 **APPLE INC** **LUST** **1000279123**
NE **10500 N DE ANZA BLVD** **HIST LUST** **CAD981386485**
1/4-1/2 **CUPERTINO, CA 95014** **RCRA NonGen / NLR**
0.402 mi. **FINDS**
2123 ft. **Site 3 of 3 in cluster N** **ECHO**
Cortese
Relative: **CERS**
Lower

Actual:
233 ft.

LUST REG 2:

Region:	2
Facility Id:	Not reported
Facility Status:	Preliminary site assessment underway
Case Number:	07S2W12Q01f
How Discovered:	Not reported
Leak Cause:	Not reported
Leak Source:	Not reported
Date Leak Confirmed:	Not reported
Oversight Program:	LUST
Prelim. Site Assesment Wokplan Submitted:	Not reported
Preliminary Site Assesment Began:	3/26/1991
Pollution Characterization Began:	Not reported
Pollution Remediation Plan Submitted:	Not reported

APPLE INC (Continued) **1000279123**

Date Remediation Action Underway: Not reported
Date Post Remedial Action Monitoring Began: Not reported

LUST SANTA CLARA:
Name: APPLE COMPUTER
Address: 10500 N DE ANZA BLVD
City,State,Zip: CUPERTINO, CA
Region: SANTA CLARA
SCVWD ID: 07S2W12Q01F
Date Closed: 01/17/1991
EDR Link ID: 07S2W12Q01F

HIST LUST SANTA CLARA:
Name: Apple Computer
Address: 10500 N De Anza Blvd
City: Cupertino
Region: SANTA CLARA
Region Code: 2
SCVWD ID: 07S2W12Q01
Oversite Agency: SCVWD
Date Listed: 1989-01-01 00:00:00
Closed Date: 1991-01-17 00:00:00

RCRA NonGen / NLR:
Date form received by agency: 1994-12-06 00:00:00.0
Facility name: APPLE COMPUTER
Facility address: 10500 N DE ANZA BLVD
CUPERTINO, CA 95014
EPA ID: CAD981386485
Mailing address: 20450 STEVENS CREEK BLVD
CUPERTINO, CA 95014
Contact: VICTORIA WELLS
Contact address: 10500 N DE ANZA BLVD
CUPERTINO, CA 95014
Contact country: US
Contact telephone: 408-973-6959
Contact email: Not reported
EPA Region: 09
Classification: Non-Generator
Description: Handler: Non-Generators do not presently generate hazardous waste

Owner/Operator Summary:
Owner/operator name: APPLE COMPUTER INC
Owner/operator address: 20450 STEVENS CREK BLVD
CUPERTINO, CA 95014
Owner/operator country: Not reported
Owner/operator telephone: 408-555-1212
Owner/operator email: Not reported
Owner/operator fax: Not reported
Owner/operator extension: Not reported
Legal status: Private
Owner/Operator Type: Owner
Owner/Op start date: Not reported
Owner/Op end date: Not reported

APPLE INC (Continued) **1000279123**

Owner/operator name: NOT REQUIRED
Owner/operator address: NOT REQUIRED
NOT REQUIRED, ME 99999
Owner/operator country: Not reported
Owner/operator telephone: 415-555-1212
Owner/operator email: Not reported
Owner/operator fax: Not reported
Owner/operator extension: Not reported
Legal status: Private
Owner/Operator Type: Operator
Owner/Op start date: Not reported
Owner/Op end date: Not reported

Handler Activities Summary:
U.S. importer of hazardous waste: No
Mixed waste (haz. and radioactive): No
Recycler of hazardous waste: No
Transporter of hazardous waste: No
Treater, storer or disposer of HW: No
Underground injection activity: No
On-site burner exemption: No
Furnace exemption: No
Used oil fuel burner: No
Used oil processor: No
User oil refiner: No
Used oil fuel marketer to burner: No
Used oil Specification marketer: No
Used oil transfer facility: No
Used oil transporter: No

Violation Status: No violations found

FINDS:
Registry ID: 110070679083

Click Here:

Environmental Interest/Information System:
RCRAInfo is a national information system that supports the Resource Conservation and Recovery Act (RCRA) program through the tracking of events and activities related to facilities that generate, transport, and treat, store, or dispose of hazardous waste. RCRAInfo allows RCRA program staff to track the notification, permit, compliance, and corrective action activities required under RCRA.
Registry ID: 110002689500

Click Here:

Environmental Interest/Information System:
AIR EMISSIONS CLASSIFICATION UNKNOWN
RCRAInfo is a national information system that supports the Resource Conservation and Recovery Act (RCRA) program through the tracking of events and activities related to facilities that generate, transport, and treat, store, or dispose of hazardous waste. RCRAInfo allows RCRA program staff to track the notification, permit, compliance, and corrective action activities required under RCRA.
STATE MASTER

APPLE INC (Continued) **1000279123**

Click this hyperlink while viewing on your computer to access additional FINDS: detail in the EDR Site Report.

ECHO:

Envid:	1000279123
Registry ID:	110002689500
DFR URL:	http://echo.epa.gov/detailed-facility-report?fid=110002689500
Name:	APPLE INC
Address:	10500 N DE ANZA BLVD
City,State,Zip:	CUPERTINO, CA 95014

CORTESE:

Name:	APPLE COMPUTER
Address:	10500 N DE ANZA BLVD
City,State,Zip:	CUPERTINO, CA 95014
Region:	CORTESE
Envirostor Id:	Not reported
Global ID:	T0608500147
Site/Facility Type:	LUST CLEANUP SITE
Cleanup Status:	COMPLETED - CASE CLOSED
Status Date:	Not reported
Site Code:	Not reported
Latitude:	Not reported
Longitude:	Not reported
Owner:	Not reported
Enf Type:	Not reported
Swat R:	Not reported
Flag:	active
Order No:	Not reported
Waste Discharge System No:	Not reported
Effective Date:	Not reported
Region 2:	Not reported
WID Id:	Not reported
Solid Waste Id No:	Not reported
Waste Management Uit Name:	Not reported
File Name:	Active Open

CERS:

Name:	APPLE COMPUTER
Address:	10500 N DE ANZA BLVD
City,State,Zip:	CUPERTINO, CA 95014
Site ID:	229338
CERS ID:	T0608500147
CERS Description:	Leaking Underground Storage Tank Cleanup Site

Affiliation:

Affiliation Type Desc:	Local Agency Caseworker
Entity Name:	UST CASE WORKER - SANTA CLARA COUNTY LOP
Entity Title:	Not reported
Affiliation Address:	1555 Berger Drive, Suite 300
Affiliation City:	SAN JOSE
Affiliation State:	CA
Affiliation Country:	Not reported
Affiliation Zip:	Not reported
Affiliation Phone:	4089183400

APPLE INC (Continued) **1000279123**

Affiliation Type Desc:	Regional Board Caseworker
Entity Name:	Regional Water Board - SAN FRANCISCO BAY RWQCB (REGION 2)
Entity Title:	Not reported
Affiliation Address:	1515 CLAY ST SUITE 1400
Affiliation City:	OAKLAND
Affiliation State:	CA
Affiliation Country:	Not reported
Affiliation Zip:	Not reported
Affiliation Phone:	Not reported

O107
East
1/4-1/2
0.410 mi.
2167 ft.

Relative:
Lower

Actual:
225 ft.

VICKY TSAI DBA DRYCLEAN PRO
20379 STEVENS CREEK BLVD
CUPERTINO, CA 95014

Site 2 of 2 in cluster O

CERS HAZ WASTE **S105023471**
CUPA Listings **N/A**
DRYCLEANERS
HIST CORTESE
CERS
HWTS

CERS HAZ WASTE:

Name:	DRYCLEAN-PRO
Address:	20379 STEVENS CREEK BL
City,State,Zip:	CUPERTINO, CA 95014
Site ID:	112785
CERS ID:	10348864
CERS Description:	Hazardous Waste Generator

CUPA SANTA CLARA:

Name:	DRYCLEAN-PRO
Address:	20379 STEVENS CREEK BL
City,State,Zip:	CUPERTINO, CA 95014
Region:	SANTA CLARA
PE#:	2205
Program Description:	GENERATES 100 KG YR TO <5 TONS/YR
Latitude:	37.323119
Longitude:	-122.029974
Record ID:	PR0316411
Facility ID:	FA0200859

DRYCLEANERS:

Name:	VICKY TSAI DBA DRYCLEAN PRO
Address:	20379 STEVENS CREEK BLVD
City,State,Zip:	CUPERTINO, CA 950140000
EPA Id:	CAL000380674
NAICS Code:	81232
NAICS Description:	Drycleaning and Laundry Services (except Coin-Operated)
SIC Code:	7211
SIC Description:	Power Laundries, Family and Commercial
Create Date:	12/03/2012
Facility Active:	Yes
Inactive Date:	Not reported
Facility Addr2:	Not reported
Owner Name:	TSAI VICKY
Owner Address:	23026 VOSS AVE
Owner Address 2:	Not reported
Owner Telephone:	4088872228
Contact Name:	VICKY TSAI
Contact Address:	20379 STEVENS CREEK BLVD

VICKY TSAI DBA DRYCLEAN PRO (Continued) **S105023471**

Contact Address 2:	Not reported
Contact Telephone:	4088872228
Mailing Name:	Not reported
Mailing Address 1:	20379 STEVENS CREEK BLVD
Mailing Address 2:	Not reported
Mailing City:	CUPERTINO
Mailing State:	CA
Mailing Zip:	950140000
Owner Fax:	4089739059
Region Code:	2

HIST CORTESE:

edr_fname:	EXXON ST 7-0281(SECOND L
edr_fadd1:	20379 STEVENS CREEK
City,State,Zip:	CUPERTINO, CA 95014
Region:	CORTESE
Facility County Code:	43
Reg By:	LTNKA
Reg Id:	3049

CERS:

Name:	DRYCLEAN-PRO
Address:	20379 STEVENS CREEK BL
City,State,Zip:	CUPERTINO, CA 95014
Site ID:	112785
CERS ID:	10348864
CERS Description:	Chemical Storage Facilities

Violations:

Site ID:	112785
Site Name:	DRYCLEAN-PRO
Violation Date:	05-05-2016
Citation:	22 CCR 12 66262.12 - California Code of Regulations, Title 22, Chapter 12, Section(s) 66262.12
Violation Description:	Failure to obtain and/or maintain an Active EPA ID.
Violation Notes:	Returned to compliance on 06/06/2016. EPA ID number CAL000380674 is currently inactive. Ms. Tsai was given DTSC form 1358 at the time of inspection.
Violation Division:	Santa Clara County Environmental Health
Violation Program:	HW
Violation Source:	CERS

Evaluation:

Eval General Type:	Compliance Evaluation Inspection
Eval Date:	08-26-2015
Violations Found:	No
Eval Type:	Routine done by local agency
Eval Notes:	Occupancy ID: 3054
Eval Division:	Santa Clara County Fire Department
Eval Program:	HMRRP
Eval Source:	CERS

Eval General Type:	Compliance Evaluation Inspection
Eval Date:	08-30-2016
Violations Found:	No
Eval Type:	Routine done by local agency

VICKY TSAI DBA DRYCLEAN PRO (Continued) **S105023471**

Eval Notes:	Occupancy ID: 3054
Eval Division:	Santa Clara County Fire Department
Eval Program:	HMRRP
Eval Source:	CERS
Eval General Type:	Compliance Evaluation Inspection
Eval Date:	10-24-2013
Violations Found:	No
Eval Type:	Routine done by local agency
Eval Notes:	Occupancy ID: 3054
Eval Division:	Santa Clara County Fire Department
Eval Program:	HMRRP
Eval Source:	CERS
Eval General Type:	Compliance Evaluation Inspection
Eval Date:	05-05-2016
Violations Found:	Yes
Eval Type:	Routine done by local agency
Eval Notes:	Facility has 1 dry cleaning machine that uses petroleum distillates. Filters are changed and managed as hazardous waste and dry lint is disposed of to the garbage. This machine requires that the water in the still be replaced every time filters are cleaned and all contaminated water is managed as hazardous waste. Facility owner manually activates a program that triggers the machine to empty the internal waste container to an external bin and waste is immediately placed into a closed and labeled container. Spotting table has drain tubes that empty to an open container at the bottom and waste containers on the spotting table and machine were empty and dry at the time of inspection. Ms. Tsai trains her employees on hazardous waste management and maintains records of waste pickups every 6 months. Records were reviewed during the course of inspection. Facility has adequate spill response, annually serviced fire extinguishers, and waste containers are inspected weekly. covered [Truncated]
Eval Division:	Santa Clara County Environmental Health
Eval Program:	HW
Eval Source:	CERS
Eval General Type:	Compliance Evaluation Inspection
Eval Date:	08-14-2014
Violations Found:	No
Eval Type:	Routine done by local agency
Eval Notes:	Occupancy ID: 3054
Eval Division:	Santa Clara County Fire Department
Eval Program:	HMRRP
Eval Source:	CERS
Eval General Type:	Compliance Evaluation Inspection
Eval Date:	12-17-2014
Violations Found:	No
Eval Type:	Routine done by local agency
Eval Notes:	Occupancy ID: 3054
Eval Division:	Santa Clara County Fire Department
Eval Program:	HMRRP
Eval Source:	CERS
Eval General Type:	Compliance Evaluation Inspection
Eval Date:	08-27-2018

VICKY TSAI DBA DRYCLEAN PRO (Continued) **S105023471**

Violations Found:	No
Eval Type:	Routine done by local agency
Eval Notes:	Occupancy ID: 3054
Eval Division:	Santa Clara County Fire Department
Eval Program:	HMRRP
Eval Source:	CERS

Affiliation:

Affiliation Type Desc:	CUPA District
Entity Name:	Santa Clara County Environmental Health
Entity Title:	Not reported
Affiliation Address:	1555 Berger Drive, Suite 300
Affiliation City:	San Jose
Affiliation State:	CA
Affiliation Country:	Not reported
Affiliation Zip:	95112-2716
Affiliation Phone:	(408) 918-3400

Affiliation Type Desc:	Facility Mailing Address
Entity Name:	Mailing Address
Entity Title:	Not reported
Affiliation Address:	20379 STEVENS CREEK BL
Affiliation City:	CUPERTINO
Affiliation State:	CA
Affiliation Country:	Not reported
Affiliation Zip:	95014
Affiliation Phone:	Not reported

Affiliation Type Desc:	Parent Corporation
Entity Name:	DRYCLEAN-PRO
Entity Title:	Not reported
Affiliation Address:	Not reported
Affiliation City:	Not reported
Affiliation State:	Not reported
Affiliation Country:	Not reported
Affiliation Zip:	Not reported
Affiliation Phone:	Not reported

HWTS:

Name:	VICKY TSAI DBA DRYCLEAN PRO
Address:	20379 STEVENS CREEK BLVD
Address 2:	Not reported
City,State,Zip:	CUPERTINO, CA 950140000
EPA ID:	CAL000380674
Inactive Date:	Not reported
Create Date:	12/03/2012
Last Act Date:	08/01/2019
Mailing Name:	Not reported
Mailing Address:	20379 STEVENS CREEK BLVD
Mailing Address 2:	Not reported
Mailing City,State,Zip:	CUPERTINO, CA 950140000
Owner Name:	TSAI VICKY
Owner Address:	23026 VOSS AVE
Owner Address 2:	Not reported
Owner City,State,Zip:	CUPERTINO, CA 95014

VICKY TSAI DBA DRYCLEAN PRO (Continued) **S105023471**

Contact Name: VICKY TSAI
Contact Address: 20379 STEVENS CREEK BLVD
Contact Address 2: Not reported
City,State,Zip: CUPERTINO, CA 950140000

NAICS:
EPA ID: CAL000380674
Create Date: 2012-12-03 10:45:29
NAICS Code: 81232
NAICS Description: Drycleaning and Laundry Services (except Coin-Operated)
Issued EPA ID Date: 2012-12-03 10:45:29
Inactive Date: Not reported
Facility Name: VICKY TSAI DBA DRYCLEAN PRO
Facility Address: 20379 STEVENS CREEK BLVD
Facility Address 2: Not reported
Facility City: CUPERTINO
Facility County: 43
Facility State: CA
Facility Zip: 950140000

P108 **ISOTALO, HEIKKI** **LUST** **S102431701**
NW **21111 GRENOLA DR** **HIST LUST** **N/A**
1/4-1/2 **CUPERTINO, CA 95014**
0.432 mi.
2283 ft. **Site 1 of 2 in cluster P**

Relative:
Higher

Actual:
263 ft.

LUST REG 2:
Region: 2
Facility Id: Not reported
Facility Status: Case Closed
Case Number: 07S2W11R01f
How Discovered: Not reported
Leak Cause: Not reported
Leak Source: Not reported
Date Leak Confirmed: Not reported
Oversight Program: LUST
Prelim. Site Assesment Wokplan Submitted: Not reported
Preliminary Site Assesment Began: 10/22/1991
Pollution Characterization Began: Not reported
Pollution Remediation Plan Submitted: Not reported
Date Remediation Action Underway: Not reported
Date Post Remedial Action Monitoring Began: Not reported

LUST:
Name: PRIVATE RESIDENCE
Address: PRIVATE RESIDENCE
City,State,Zip: CUPERTINO, CA 95014
Lead Agency: SANTA CLARA COUNTY LOP
Case Type: LUST Cleanup Site
Geo Track: http://geotracker.waterboards.ca.gov/profile_report.asp?global_id=T0608500760
Global Id: T0608500760
Latitude: 37.330020570457
Longitude: -122.044308185577
Status: Completed - Case Closed
Status Date: 06/09/1993
Case Worker: UST
RB Case Number: Not reported

ISOTALO, HEIKKI (Continued) **S102431701**

Local Agency: SANTA CLARA COUNTY LOP
File Location: All Files are on GeoTracker or in the Local Agency Database
Local Case Number: Not reported
Potential Media Affect: Soil
Potential Contaminants of Concern: Gasoline
Site History: Not reported

LUST:
Global Id: T0608500760
Contact Type: Regional Board Caseworker
Contact Name: Regional Water Board
Organization Name: SAN FRANCISCO BAY RWQCB (REGION 2)
Address: 1515 CLAY ST SUITE 1400
City: OAKLAND
Email: Not reported
Phone Number: Not reported

Global Id: T0608500760
Contact Type: Local Agency Caseworker
Contact Name: UST CASE WORKER
Organization Name: SANTA CLARA COUNTY LOP
Address: 1555 Berger Drive, Suite 300
City: SAN JOSE
Email: Not reported
Phone Number: 4089183400

LUST:
Global Id: T0608500760
Action Type: ENFORCEMENT
Date: 06/09/1993
Action: Closure/No Further Action Letter

Global Id: T0608500760
Action Type: RESPONSE
Date: 12/12/1991
Action: Other Report / Document

Global Id: T0608500760
Action Type: Other
Date: 08/30/1985
Action: Leak Reported

Global Id: T0608500760
Action Type: ENFORCEMENT
Date: 10/30/1991
Action: Notice of Responsibility - #39488

LUST:
Global Id: T0608500760
Status: Open - Case Begin Date
Status Date: 08/30/1985

Global Id: T0608500760
Status: Open - Site Assessment
Status Date: 10/22/1991

Global Id: T0608500760

ISOTALO, HEIKKI (Continued) **S102431701**

Status: Completed - Case Closed
Status Date: 06/09/1993

HIST LUST SANTA CLARA:
Name: Isotalo, Heikki
Address: 21111 Grenola Dr
City: Cupertino
Region: SANTA CLARA
Region Code: 2
SCVWD ID: 07S2W11R01
Oversite Agency: SCVWD
Date Listed: 1986-01-01 00:00:00
Closed Date: 1993-06-09 00:00:00

P109 **ISOTALO HEIKKI** **LUST** **S103881293**
NW **21111 GRENOLA** **HIST CORTESE** **N/A**
1/4-1/2 **CUPERTINO, CA 95014**
0.432 mi.
2283 ft. **Site 2 of 2 in cluster P**

Relative:
Higher

Actual:
263 ft.

LUST SANTA CLARA:
Name: ISOTALO, HEIKKI
Address: 21111 GRENOLA DR
City,State,Zip: CUPERTINO, CA
Region: SANTA CLARA
SCVWD ID: 07S2W11R01F
Date Closed: 06/09/1993
EDR Link ID: 07S2W11R01F

HIST CORTESE:
edr_fname: ISOTALO HEIKKI
edr_fadd1: 21111 GRENOLA
City,State,Zip: CUPERTINO, CA 95014
Region: CORTESE
Facility County Code: 43
Reg By: LTNKA
Reg Id: 43-0733

---

110 **APPLE COMPUTER INC** **HIST CORTESE** **S104396927**
NE **10500 DE ANZA** **N/A**
1/4-1/2 **CUPERTINO, CA 95014**
0.480 mi.
2534 ft.

Relative:
Lower

Actual:
227 ft.

HIST CORTESE:
edr_fname: APPLE COMPUTER INC
edr_fadd1: 10500 DE ANZA
City,State,Zip: CUPERTINO, CA 95014
Region: CORTESE
Facility County Code: 43
Reg By: LTNKA
Reg Id: 43-0079

Q111 NNE 1/2-1 0.557 mi. 2939 ft. | **MOTOROLA FOUR PHASE INC**
10700 N DE ANZA BLVD
CUPERTINO, CA 95014

Site 1 of 3 in cluster Q

CORRACTS RCRA-TSDF RCRA-SQG FINDS ECHO

1000341814
CAD990794158

Relative: Lower

Actual: 223 ft.

CORRACTS:

Region:	09
Name:	MOTOROLA FOUR PHASE INC
Address:	10700 N DE ANZA BLVD
Address 2:	Not reported
City,State,Zip:	CUPERTINO, CA 95014
EPA ID:	CAD990794158
Area Name:	ENTIRE FACILITY
Corrective Action:	CA050
Actual Date:	2000-11-30 00:00:00.0
NAICS Code 1:	Not reported
NAICS Code 2:	Not reported
NAICS Code 3:	Not reported
NAICS Code 4:	Not reported

Region:	09
Name:	MOTOROLA FOUR PHASE INC
Address:	10700 N DE ANZA BLVD
Address 2:	Not reported
City,State,Zip:	CUPERTINO, CA 95014
EPA ID:	CAD990794158
Area Name:	ENTIRE FACILITY
Corrective Action:	CA070YE
Actual Date:	2000-11-30 00:00:00.0
NAICS Code 1:	Not reported
NAICS Code 2:	Not reported
NAICS Code 3:	Not reported
NAICS Code 4:	Not reported

RCRA-TSDF:

Date form received by agency:	1996-09-01 00:00:00.0
Facility name:	MOTOROLA FOUR PHASE INC
Facility address:	10700 N DE ANZA BLVD CUPERTINO, CA 95014
EPA ID:	CAD990794158
Mailing address:	10700 N DE ANZA BLVD. CUPERTINO, CA 95014
Contact:	Not reported
Contact address:	Not reported Not reported
Contact country:	US
Contact telephone:	Not reported
Contact email:	Not reported
EPA Region:	09
Land type:	Facility is not located on Indian land. Additional information is not known.
Classification:	TSDF
Description:	Handler is engaged in the treatment, storage or disposal of hazardous waste

Owner/Operator Summary:

Owner/operator name:	MOTOROLA FOUR PHASE INC
Owner/operator address:	10700 N DE ANZA BLVD

MOTOROLA FOUR PHASE INC (Continued) **1000341814**

	CITY NOT REPORTED, CA 99999
Owner/operator country:	Not reported
Owner/operator telephone:	408-255-0900
Owner/operator email:	Not reported
Owner/operator fax:	Not reported
Owner/operator extension:	Not reported
Legal status:	Private
Owner/Operator Type:	Operator
Owner/Op start date:	Not reported
Owner/Op end date:	Not reported

Owner/operator name:	SOBRATO DEVELOPMENT CO.
Owner/operator address:	20700 NALLEY GREEN DRIVE
	CUPERTINO, CA 95014
Owner/operator country:	Not reported
Owner/operator telephone:	408-446-0700
Owner/operator email:	Not reported
Owner/operator fax:	Not reported
Owner/operator extension:	Not reported
Legal status:	Private
Owner/Operator Type:	Owner
Owner/Op start date:	Not reported
Owner/Op end date:	Not reported

Handler Activities Summary:

U.S. importer of hazardous waste:	No
Mixed waste (haz. and radioactive):	No
Recycler of hazardous waste:	No
Transporter of hazardous waste:	No
Treater, storer or disposer of HW:	No
Underground injection activity:	No
On-site burner exemption:	No
Furnace exemption:	No
Used oil fuel burner:	No
Used oil processor:	No
User oil refiner:	No
Used oil fuel marketer to burner:	No
Used oil Specification marketer:	No
Used oil transfer facility:	No
Used oil transporter:	No

Historical Generators:

Date form received by agency:	1980-08-04 00:00:00.0
Site name:	MOTOROLA FOUR PHASE INC
Classification:	Large Quantity Generator

Corrective Action Summary:

Event date:	1990-01-01 00:00:00.0
Event:	LEAD AGENCY DETERMINATION
Event date:	1991-08-27 00:00:00.0
Event:	PA OR CERCLA INSPECTION
Event date:	1991-08-27 00:00:00.0
Event:	LEAD AGENCY DETERMINATION

MOTOROLA FOUR PHASE INC (Continued) **1000341814**

Event date: 1991-08-27 00:00:00.0
Event: NCAPS RANKING/PRIORITY

Event date: 1991-08-27 00:00:00.0
Event: CA PRIORITIZATION-MEDIUM CA PRIORITY

Event date: 2000-11-30 00:00:00.0
Event: RFA COMPLETED-ASSESSMENT WAS A RFA

Event date: 2000-11-30 00:00:00.0
Event: RFA COMPLETED

Event date: 2000-11-30 00:00:00.0
Event: DETERMINATION OF NEED FOR AN INVESTIGATION-INVESTIGATION IS NECESSARY

Event date: 2001-07-30 00:00:00.0
Event: DETERMINATION OF NEED FOR AN INVESTIGATION-INVESTIGATION IS NOT NECESSARY

Facility Has Received Notices of Violations:
Regulation violated: Not reported
Area of violation: TSD - Financial Requirements
Date violation determined: 2000-10-21 13:17:02.0
Date achieved compliance: 1988-02-18 00:00:00.0
Violation lead agency: State
Enforcement action: WRITTEN INFORMAL
Enforcement action date: 1988-01-29 00:00:00.0
Enf. disposition status: Not reported
Enf. disp. status date: Not reported
Enforcement lead agency: State
Proposed penalty amount: Not reported
Final penalty amount: Not reported
Paid penalty amount: Not reported

Regulation violated: Not reported
Area of violation: TSD - General
Date violation determined: 2000-10-21 13:17:02.0
Date achieved compliance: 1988-10-18 00:00:00.0
Violation lead agency: State
Enforcement action: WRITTEN INFORMAL
Enforcement action date: 1988-06-17 00:00:00.0
Enf. disposition status: Not reported
Enf. disp. status date: Not reported
Enforcement lead agency: State
Proposed penalty amount: Not reported
Final penalty amount: Not reported
Paid penalty amount: Not reported

Evaluation Action Summary:
Evaluation date: 1987-11-02 00:00:00.0
Evaluation: FINANCIAL RECORD REVIEW
Area of violation: TSD - Financial Requirements
Date achieved compliance: 1988-02-18 00:00:00.0
Evaluation lead agency: State

Evaluation date: 1987-10-29 00:00:00.0

MOTOROLA FOUR PHASE INC (Continued) **1000341814**

Evaluation: COMPLIANCE EVALUATION INSPECTION ON-SITE
Area of violation: TSD - General
Date achieved compliance: 1988-10-18 00:00:00.0
Evaluation lead agency: State

RCRA-SQG:
Date form received by agency: 1996-09-01 00:00:00.0
Facility name: MOTOROLA FOUR PHASE INC
Facility address: 10700 N DE ANZA BLVD
CUPERTINO, CA 95014
EPA ID: CAD990794158
Mailing address: 10700 N DE ANZA BLVD.
CUPERTINO, CA 95014
Contact: Not reported
Contact address: Not reported
Not reported
Contact country: US
Contact telephone: Not reported
Contact email: Not reported
EPA Region: 09
Land type: Facility is not located on Indian land. Additional information is not known.
Classification: TSDF
Description: Handler is engaged in the treatment, storage or disposal of hazardous waste

Owner/Operator Summary:
Owner/operator name: MOTOROLA FOUR PHASE INC
Owner/operator address: 10700 N DE ANZA BLVD
CITY NOT REPORTED, CA 99999
Owner/operator country: Not reported
Owner/operator telephone: 408-255-0900
Owner/operator email: Not reported
Owner/operator fax: Not reported
Owner/operator extension: Not reported
Legal status: Private
Owner/Operator Type: Operator
Owner/Op start date: Not reported
Owner/Op end date: Not reported

Owner/operator name: SOBRATO DEVELOPMENT CO.
Owner/operator address: 20700 NALLEY GREEN DRIVE
CUPERTINO, CA 95014
Owner/operator country: Not reported
Owner/operator telephone: 408-446-0700
Owner/operator email: Not reported
Owner/operator fax: Not reported
Owner/operator extension: Not reported
Legal status: Private
Owner/Operator Type: Owner
Owner/Op start date: Not reported
Owner/Op end date: Not reported

Handler Activities Summary:
U.S. importer of hazardous waste: No
Mixed waste (haz. and radioactive): No
Recycler of hazardous waste: No
Transporter of hazardous waste: No

MOTOROLA FOUR PHASE INC (Continued) **1000341814**

Treater, storer or disposer of HW: No
Underground injection activity: No
On-site burner exemption: No
Furnace exemption: No
Used oil fuel burner: No
Used oil processor: No
User oil refiner: No
Used oil fuel marketer to burner: No
Used oil Specification marketer: No
Used oil transfer facility: No
Used oil transporter: No

Historical Generators:
Date form received by agency: 1980-08-04 00:00:00.0
Site name: MOTOROLA FOUR PHASE INC
Classification: Large Quantity Generator

Corrective Action Summary:
Event date: 1990-01-01 00:00:00.0
Event: LEAD AGENCY DETERMINATION

Event date: 1991-08-27 00:00:00.0
Event: PA OR CERCLA INSPECTION

Event date: 1991-08-27 00:00:00.0
Event: LEAD AGENCY DETERMINATION

Event date: 1991-08-27 00:00:00.0
Event: NCAPS RANKING/PRIORITY

Event date: 1991-08-27 00:00:00.0
Event: CA PRIORITIZATION-MEDIUM CA PRIORITY

Event date: 2000-11-30 00:00:00.0
Event: RFA COMPLETED-ASSESSMENT WAS A RFA

Event date: 2000-11-30 00:00:00.0
Event: RFA COMPLETED

Event date: 2000-11-30 00:00:00.0
Event: DETERMINATION OF NEED FOR AN INVESTIGATION-INVESTIGATION IS NECESSARY

Event date: 2001-07-30 00:00:00.0
Event: DETERMINATION OF NEED FOR AN INVESTIGATION-INVESTIGATION IS NOT NECESSARY

Facility Has Received Notices of Violations:
Regulation violated: Not reported
Area of violation: TSD - Financial Requirements
Date violation determined: 2000-10-21 13:17:02.0
Date achieved compliance: 1988-02-18 00:00:00.0
Violation lead agency: State
Enforcement action: WRITTEN INFORMAL
Enforcement action date: 1988-01-29 00:00:00.0
Enf. disposition status: Not reported
Enf. disp. status date: Not reported

MOTOROLA FOUR PHASE INC (Continued) **1000341814**

Enforcement lead agency: State
Proposed penalty amount: Not reported
Final penalty amount: Not reported
Paid penalty amount: Not reported

Regulation violated: Not reported
Area of violation: TSD - General
Date violation determined: 2000-10-21 13:17:02.0
Date achieved compliance: 1988-10-18 00:00:00.0
Violation lead agency: State
Enforcement action: WRITTEN INFORMAL
Enforcement action date: 1988-06-17 00:00:00.0
Enf. disposition status: Not reported
Enf. disp. status date: Not reported
Enforcement lead agency: State
Proposed penalty amount: Not reported
Final penalty amount: Not reported
Paid penalty amount: Not reported

Evaluation Action Summary:
Evaluation date: 1987-11-02 00:00:00.0
Evaluation: FINANCIAL RECORD REVIEW
Area of violation: TSD - Financial Requirements
Date achieved compliance: 1988-02-18 00:00:00.0
Evaluation lead agency: State

Evaluation date: 1987-10-29 00:00:00.0
Evaluation: COMPLIANCE EVALUATION INSPECTION ON-SITE
Area of violation: TSD - General
Date achieved compliance: 1988-10-18 00:00:00.0
Evaluation lead agency: State

FINDS:
Registry ID: 110002903797

Click Here:

Environmental Interest/Information System:
RCRAInfo is a national information system that supports the Resource Conservation and Recovery Act (RCRA) program through the tracking of events and activities related to facilities that generate, transport, and treat, store, or dispose of hazardous waste. RCRAInfo allows RCRA program staff to track the notification, permit, compliance, and corrective action activities required under RCRA.

Click this hyperlink while viewing on your computer to access additional FINDS: detail in the EDR Site Report.

ECHO:
Envid: 1000341814
Registry ID: 110002903797
DFR URL: http://echo.epa.gov/detailed-facility-report?fid=110002903797
Name: MOTOROLA FOUR PHASE INC
Address: 10700 N DE ANZA BLVD
City,State,Zip: CUPERTINO, CA 95014

Q112 NNE 1/2-1 0.557 mi. 2939 ft. | **FOUR-PHASE SYSTEMS INC**
10700 N DE ANZA BLVD
CUPERTINO, CA 95014 | **ENVIROSTOR** | **S118757534**
N/A

Site 2 of 3 in cluster Q

Relative: Lower

Actual: 223 ft.

ENVIROSTOR:

Name:	FOUR-PHASE SYSTEMS INC
Address:	10700 N DE ANZA BLVD
City,State,Zip:	CUPERTINO, CA 950140000
Facility ID:	80001514
Status:	No Action Required
Status Date:	04/23/2013
Site Code:	Not reported
Site Type:	Corrective Action
Site Type Detailed:	Corrective Action
Acres:	40
NPL:	NO
Regulatory Agencies:	SMBRP
Lead Agency:	WM
Program Manager:	Not reported
Supervisor:	Mark Piros
Division Branch:	Cleanup Berkeley
Assembly:	28
Senate:	15
Special Program:	Not reported
Restricted Use:	NO
Site Mgmt Req:	NONE SPECIFIED
Funding:	Not reported
Latitude:	37.33190
Longitude:	-122.0298
APN:	31602105, 31602106, 31602107, 31602108, 31602109, 31602110
Past Use:	MANUFACTURING - ELECTRONIC
Potential COC:	Freon 113 Tetrachloroethylene (PCE 1,1,1-Trichloroethane (TCA Trichloroethylene (TCE 1,1-Dichloroethylene
Confirmed COC:	Freon 113 Tetrachloroethylene (PCE 1,1,1-Trichloroethane (TCA Trichloroethylene (TCE 1,1-Dichloroethylene
Potential Description:	SV
Alias Name:	31602105
Alias Type:	APN
Alias Name:	31602106
Alias Type:	APN
Alias Name:	31602107
Alias Type:	APN
Alias Name:	31602108
Alias Type:	APN
Alias Name:	31602109
Alias Type:	APN
Alias Name:	31602110
Alias Type:	APN
Alias Name:	CAD990794158
Alias Type:	EPA Identification Number
Alias Name:	80001514
Alias Type:	Envirostor ID Number

Completed Info:

Completed Area Name:	PROJECT WIDE
Completed Sub Area Name:	Not reported
Completed Document Type:	RCRA Facility Assessment Report
Completed Date:	07/30/2001

FOUR-PHASE SYSTEMS INC (Continued) **S118757534**

Comments: Not reported

Completed Area Name: PROJECT WIDE
Completed Sub Area Name: Not reported
Completed Document Type: RCRA Facility Assessment Report
Completed Date: 07/30/2001
Comments: RCRA Facility Assessment amendment for the former Motorola-Four Phase Facility determined that no further action is required.

Completed Area Name: PROJECT WIDE
Completed Sub Area Name: Not reported
Completed Document Type: RCRA Facility Assessment Report
Completed Date: 11/30/2000
Comments: Not reported

Completed Area Name: PROJECT WIDE
Completed Sub Area Name: Not reported
Completed Document Type: Consent Order
Completed Date: 07/30/2001
Comments: Not reported

Completed Area Name: PROJECT WIDE
Completed Sub Area Name: Not reported
Completed Document Type: Correspondence
Completed Date: 04/29/1986
Comments: Not reported

Completed Area Name: PROJECT WIDE
Completed Sub Area Name: Not reported
Completed Document Type: Preliminary Assessment Report
Completed Date: 08/27/1991
Comments: Not reported

Completed Area Name: PROJECT WIDE
Completed Sub Area Name: Not reported
Completed Document Type: Technical Report
Completed Date: 08/01/1983
Comments: Not reported

Completed Area Name: PROJECT WIDE
Completed Sub Area Name: Not reported
Completed Document Type: Technical Report
Completed Date: 04/24/1989
Comments: Not reported

Completed Area Name: PROJECT WIDE
Completed Sub Area Name: Not reported
Completed Document Type: Technical Report
Completed Date: 09/23/1991
Comments: Not reported

Completed Area Name: PROJECT WIDE
Completed Sub Area Name: Not reported
Completed Document Type: Technical Report
Completed Date: 01/06/1992
Comments: Not reported

FOUR-PHASE SYSTEMS INC (Continued) **S118757534**

Future Area Name:	Not reported
Future Sub Area Name:	Not reported
Future Document Type:	Not reported
Future Due Date:	Not reported
Schedule Area Name:	Not reported
Schedule Sub Area Name:	Not reported
Schedule Document Type:	Not reported
Schedule Due Date:	Not reported
Schedule Revised Date:	Not reported

Q113 **SAME AS ABOVE** **HIST UST** **U001601012**
NNE **10700 N DE ANZA BLVD** **HWP** **N/A**
1/2-1 **CUPERTINO, CA 95014** **CERS**
0.557 mi.
2939 ft. **Site 3 of 3 in cluster Q**

Relative:
Lower

Actual:
223 ft.

HIST UST:

Name:	SAME AS ABOVE
Address:	10700 N DE ANZA BLVD
City,State,Zip:	CUPERTINO, CA 95014
File Number:	Not reported
URL:	Not reported
Region:	STATE
Facility ID:	00000036517
Facility Type:	Other
Other Type:	COMPUTER COMPANY
Contact Name:	ED KOCH, FACILITIES ENG.
Telephone:	4082550900
Owner Name:	MOTOROLA FOUR-PHASE SYSTEMS
Owner Address:	10700 N. DE ANZA BLVD.
Owner City,St,Zip:	CUPERTINO, CA 95014
Total Tanks:	0002
Tank Num:	001
Container Num:	BLDG 1DSL
Year Installed:	Not reported
Tank Capacity:	00001000
Tank Used for:	PRODUCT
Type of Fuel:	DIESEL
Container Construction Thickness:	Not reported
Leak Detection:	Groundwater Monitoring Well, 10
Tank Num:	002
Container Num:	BLDG5DSL
Year Installed:	1980
Tank Capacity:	00001000
Tank Used for:	PRODUCT
Type of Fuel:	DIESEL
Container Construction Thickness:	Not reported
Leak Detection:	Groundwater Monitoring Well, 10

HWP:

Name:	FOUR-PHASE SYSTEMS INC
Address:	10700 N DE ANZA BLVD
City,State,Zip:	CUPERTINO, CA 950140000
EPA Id:	CAD990794158
Cleanup Status:	CLOSED

SAME AS ABOVE (Continued) **U001601012**

Latitude: 37.33190
Longitude: -122.0298
Facility Type: Historical - Non-Operating
Facility Size: Not reported
Team: Not reported
Supervisor: Not reported
Site Code: Not reported
Assembly District: 28
Senate District: 15
Public Information Officer: Not reported
Public Information Officer: Not reported

Activities:

EPA Id: CAD990794158
Facility Type: Historical - Non-Operating
Unit Names: CONTAIN1, TANKSTR1, TANKTRT1, wet scrubber
Event Description: New Operating Permit - FINAL PERMIT - WITHDRAWAL REQUEST RECEIVED
Actual Date: 11/07/1984

EPA Id: CAD990794158
Facility Type: Historical - Non-Operating
Unit Names: CONTAIN1, TANKSTR1, TANKTRT1, wet scrubber
Event Description: New Operating Permit - APPLICATION PART A RECEIVED
Actual Date: 02/09/1981

EPA Id: CAD990794158
Facility Type: Historical - Non-Operating
Unit Names: CONTAIN1, TANKSTR1, TANKTRT1, wet scrubber
Event Description: New Operating Permit - FINAL PERMIT - WITHDRAWAL REQUEST ACKNOWLEDGED
Actual Date: 11/07/1992

Closure:

EPA Id: CAD990794158
Facility Type: Historical - Non-Operating
Unit Names: CONTAIN1, TANKSTR1, TANKTRT1, wet scrubber
Event Description: Closure Final - RECEIVE CLOSURE CERTIFICATION
Actual Date: 01/27/1987

EPA Id: CAD990794158
Facility Type: Historical - Non-Operating
Unit Names: CONTAIN1, TANKSTR1, TANKTRT1, wet scrubber
Event Description: Closure Final - ISSUE CLOSURE VERIFICATION
Actual Date: 07/30/2001

EPA Id: CAD990794158
Facility Type: Historical - Non-Operating
Unit Names: CONTAIN1, TANKSTR1, TANKTRT1, wet scrubber
Event Description: Closure Final - CLOSURE PLAN RECEIVED
Actual Date: 10/30/1984

CERS:

Name: FOUR-PHASE SYSTEMS INC
Address: 10700 N DE ANZA BLVD
City,State,Zip: CUPERTINO, CA 950140000
Site ID: 233673
CERS ID: CAD990794158

SAME AS ABOVE (Continued) **U001601012**

CERS Description: Hazardous Waste

Affiliation:

Affiliation Type Desc:	Facility Contact
Entity Name:	NON-DELIVERABLE 4/94 FEE FORM
Entity Title:	Not reported
Affiliation Address:	10700 N DE ANZA BLVD
Affiliation City:	CUPERTINO
Affiliation State:	CA
Affiliation Country:	Not reported
Affiliation Zip:	950140000
Affiliation Phone:	4082550900

Affiliation Type Desc:	Facility Owner
Entity Name:	Sobrato Development Co.
Entity Title:	Not reported
Affiliation Address:	20700 NALLEY GREEN DRIVE
Affiliation City:	CUPERTINO
Affiliation State:	CA
Affiliation Country:	Not reported
Affiliation Zip:	950140000
Affiliation Phone:	4084460700

---

114 WSW 1/2-1 0.676 mi. 3567 ft.

Relative: Higher

Actual: 323 ft.

ACRIAN INC
10131 BUBB RD
CUPERTINO, CA 95014

SEMS-ARCHIVE **1000245625**
ENVIROSTOR **CAD092205889**
HIST UST
RCRA NonGen / NLR
FINDS
ECHO
HWP
CERS

SEMS Archive:

Site ID:	0900264
EPA ID:	CAD092205889
Name:	ACRIAN INC
Address:	10131 BUBB RD
Address 2:	Not reported
City,State,Zip:	CUPERTINO, CA 95014
Cong District:	12
FIPS Code:	06085
FF:	N
NPL:	Not on the NPL
Non NPL Status:	NFRAP-Site does not qualify for the NPL based on existing information

SEMS Archive Detail:

Region:	09
Site ID:	0900264
EPA ID:	CAD092205889
Site Name:	ACRIAN INC
NPL:	N
FF:	N
OU:	00
Action Code:	VS
Action Name:	ARCH SITE
SEQ:	1
Start Date:	Not reported
Finish Date:	1999-09-07 04:00:00

ACRIAN INC (Continued) **1000245625**

Qual:	Not reported
Current Action Lead:	EPA Perf In-Hse

Region:	09
Site ID:	0900264
EPA ID:	CAD092205889
Site Name:	ACRIAN INC
NPL:	N
FF:	N
OU:	00
Action Code:	PA
Action Name:	PA
SEQ:	1
Start Date:	1999-02-23 05:00:00
Finish Date:	1999-09-07 04:00:00
Qual:	N
Current Action Lead:	EPA Perf

Region:	09
Site ID:	0900264
EPA ID:	CAD092205889
Site Name:	ACRIAN INC
NPL:	N
FF:	N
OU:	00
Action Code:	DS
Action Name:	DISCVRY
SEQ:	1
Start Date:	1991-04-01 05:00:00
Finish Date:	1991-04-01 05:00:00
Qual:	Not reported
Current Action Lead:	EPA Perf

ENVIROSTOR:

Name:	ACRIAN INCORPORATED
Address:	10131 BUBB ROAD
City,State,Zip:	CUPERTINO, CA 950140000
Facility ID:	80001710
Status:	Inactive - Needs Evaluation
Status Date:	06/22/2009
Site Code:	Not reported
Site Type:	Corrective Action
Site Type Detailed:	Corrective Action
Acres:	0
NPL:	NO
Regulatory Agencies:	NONE SPECIFIED
Lead Agency:	NONE SPECIFIED
Program Manager:	Not reported
Supervisor:	Mark Piros
Division Branch:	Cleanup Berkeley
Assembly:	28
Senate:	15
Special Program:	Not reported
Restricted Use:	NO
Site Mgmt Req:	NONE SPECIFIED
Funding:	Not reported

ACRIAN INC (Continued) **1000245625**

Latitude: 37.32078
Longitude: -122.0513
APN: 357-20-004
Past Use: NONE SPECIFIED
Potential COC: NONE SPECIFIED
Confirmed COC: NONE SPECIFIED
Potential Description: NONE SPECIFIED
Alias Name: 357-20-004
Alias Type: APN
Alias Name: CAD092205889
Alias Type: EPA Identification Number
Alias Name: 80001710
Alias Type: Envirostor ID Number

Completed Info:
Completed Area Name: Not reported
Completed Sub Area Name: Not reported
Completed Document Type: Not reported
Completed Date: Not reported
Comments: Not reported

Future Area Name: Not reported
Future Sub Area Name: Not reported
Future Document Type: Not reported
Future Due Date: Not reported
Schedule Area Name: Not reported
Schedule Sub Area Name: Not reported
Schedule Document Type: Not reported
Schedule Due Date: Not reported
Schedule Revised Date: Not reported

HIST UST:
Name: ACRIAN INC MFG
Address: 10131 BUBB RD
City,State,Zip: CUPERTINO, CA 95014
File Number: 0002CD58
URL: http://geotracker.waterboards.ca.gov/ustpdfs/pdf/0002CD58.pdf
Region: STATE
Facility ID: 00000001420
Facility Type: Other
Other Type: SEMICONDUCTOR
Contact Name: Not reported
Telephone: 4089968545
Owner Name: ACRIAN INC.
Owner Address: 10131 BUBB RD
Owner City,St,Zip: CUPERTINO, CA 95014
Total Tanks: 0001

Tank Num: 001
Container Num: 1
Year Installed: Not reported
Tank Capacity: 00001000
Tank Used for: WASTE
Type of Fuel: Not reported
Container Construction Thickness: 6
Leak Detection: Visual, Groundwater Monitoring Well, 10

ACRIAN INC (Continued) **1000245625**

Click here for Geo Tracker PDF:

RCRA NonGen / NLR:

Date form received by agency:	1980-08-18 00:00:00.0
Facility name:	ACRIAN INC
Facility address:	10131 BUBB RD CUPERTINO, CA 95014
EPA ID:	CAD092205889
Mailing address:	10131 BUBB ROAD CUPERTINO, CA 95014
Contact:	ENVIRONMENTAL MANAGER
Contact address:	10131 BUBB RD CUPERTINO, CA 95014
Contact country:	US
Contact telephone:	408-996-8522
Contact email:	Not reported
EPA Region:	09
Land type:	Other land type
Classification:	Non-Generator
Description:	Handler: Non-Generators do not presently generate hazardous waste

Owner/Operator Summary:

Owner/operator name:	ELISABETH A. GRIFFINGER
Owner/operator address:	1170 SACRAMENTO STREET SAN FRANCISCO, CA 94108
Owner/operator country:	Not reported
Owner/operator telephone:	415-441-1140
Owner/operator email:	Not reported
Owner/operator fax:	Not reported
Owner/operator extension:	Not reported
Legal status:	Private
Owner/Operator Type:	Owner
Owner/Op start date:	Not reported
Owner/Op end date:	Not reported

Owner/operator name:	ACRIAN, INCORPORATED
Owner/operator address:	10131 BUBB ROAD CITY NOT REPORTED, CA 99999
Owner/operator country:	Not reported
Owner/operator telephone:	408-996-8522
Owner/operator email:	Not reported
Owner/operator fax:	Not reported
Owner/operator extension:	Not reported
Legal status:	Private
Owner/Operator Type:	Operator
Owner/Op start date:	Not reported
Owner/Op end date:	Not reported

Handler Activities Summary:

U.S. importer of hazardous waste:	No
Mixed waste (haz. and radioactive):	No
Recycler of hazardous waste:	No
Transporter of hazardous waste:	No
Treater, storer or disposer of HW:	No
Underground injection activity:	No
On-site burner exemption:	No

ACRIAN INC (Continued) **1000245625**

Furnace exemption: No
Used oil fuel burner: No
Used oil processor: No
User oil refiner: No
Used oil fuel marketer to burner: No
Used oil Specification marketer: No
Used oil transfer facility: No
Used oil transporter: No

Corrective Action Summary:
Event date: 1990-01-01 00:00:00.0
Event: LEAD AGENCY DETERMINATION

Facility Has Received Notices of Violations:
Regulation violated: Not reported
Area of violation: TSD - Financial Requirements
Date violation determined: 2000-10-21 13:17:00.0
Date achieved compliance: 1988-07-18 00:00:00.0
Violation lead agency: State
Enforcement action: WRITTEN INFORMAL
Enforcement action date: 1988-05-26 00:00:00.0
Enf. disposition status: Not reported
Enf. disp. status date: Not reported
Enforcement lead agency: State
Proposed penalty amount: Not reported
Final penalty amount: Not reported
Paid penalty amount: Not reported

Evaluation Action Summary:
Evaluation date: 1988-05-02 00:00:00.0
Evaluation: FINANCIAL RECORD REVIEW
Area of violation: TSD - Financial Requirements
Date achieved compliance: 1988-07-18 00:00:00.0
Evaluation lead agency: State

Evaluation date: 1988-02-10 00:00:00.0
Evaluation: COMPLIANCE EVALUATION INSPECTION ON-SITE
Area of violation: Not reported
Date achieved compliance: Not reported
Evaluation lead agency: State

FINDS:
Registry ID: 110002663476

Click Here:

Environmental Interest/Information System:
RCRAInfo is a national information system that supports the Resource Conservation and Recovery Act (RCRA) program through the tracking of events and activities related to facilities that generate, transport, and treat, store, or dispose of hazardous waste. RCRAInfo allows RCRA program staff to track the notification, permit, compliance, and corrective action activities required under RCRA.

Click this hyperlink while viewing on your computer to access additional FINDS: detail in the EDR Site Report.

ACRIAN INC (Continued) **1000245625**

ECHO:

Envid:	1000245625
Registry ID:	110002663476
DFR URL:	http://echo.epa.gov/detailed-facility-report?fid=110002663476
Name:	ACRIAN INC
Address:	10131 BUBB RD
City,State,Zip:	CUPERTINO, CA 95014

HWP:

Name:	ACRIAN INCORPORATED
Address:	10131 BUBB ROAD
City,State,Zip:	CUPERTINO, CA 950140000
EPA Id:	CAD092205889
Cleanup Status:	CLOSED
Latitude:	37.32078
Longitude:	-122.0513
Facility Type:	Historical - Non-Operating
Facility Size:	Not reported
Team:	Not reported
Supervisor:	Not reported
Site Code:	Not reported
Assembly District:	28
Senate District:	15
Public Information Officer:	Not reported
Public Information Officer:	Not reported

Closure:

EPA Id:	CAD092205889
Facility Type:	Historical - Non-Operating
Unit Names:	Unit1
Event Description:	Closure Final - ISSUE CLOSURE VERIFICATION
Actual Date:	06/28/1988

CERS:

Name:	ACRIAN INCORPORATED
Address:	10131 BUBB ROAD
City,State,Zip:	CUPERTINO, CA 950140000
Site ID:	224305
CERS ID:	80001710
CERS Description:	Corrective Action

Affiliation:

Affiliation Type Desc:	Facility Owner
Entity Name:	ELISABETH A GRIFFINGER
Entity Title:	Not reported
Affiliation Address:	1170 SACRAMENTO STREET
Affiliation City:	SAN FRANCISCO
Affiliation State:	CA
Affiliation Country:	Not reported
Affiliation Zip:	941080000
Affiliation Phone:	4154411140
Affiliation Type Desc:	Facility Contact
Entity Name:	UNDELIVERABLE 1/95 SURVEY HN
Entity Title:	Not reported
Affiliation Address:	10131 BUBB ROAD

ACRIAN INC (Continued) **1000245625**

Affiliation City:	CUPERTINO
Affiliation State:	CA
Affiliation Country:	Not reported
Affiliation Zip:	950140000
Affiliation Phone:	4089968522
Affiliation Type Desc:	Supervisor
Entity Name:	MARK PIROS
Entity Title:	Not reported
Affiliation Address:	Not reported
Affiliation City:	Not reported
Affiliation State:	Not reported
Affiliation Country:	Not reported
Affiliation Zip:	Not reported
Affiliation Phone:	Not reported

Name:	ACRIAN INCORPORATED
Address:	10131 BUBB ROAD
City,State,Zip:	CUPERTINO, CA 950140000
Site ID:	224305
CERS ID:	CAD092205889
CERS Description:	Hazardous Waste

Affiliation:

Affiliation Type Desc:	Facility Owner
Entity Name:	ELISABETH A GRIFFINGER
Entity Title:	Not reported
Affiliation Address:	1170 SACRAMENTO STREET
Affiliation City:	SAN FRANCISCO
Affiliation State:	CA
Affiliation Country:	Not reported
Affiliation Zip:	941080000
Affiliation Phone:	4154411140
Affiliation Type Desc:	Facility Contact
Entity Name:	UNDELIVERABLE 1/95 SURVEY HN
Entity Title:	Not reported
Affiliation Address:	10131 BUBB ROAD
Affiliation City:	CUPERTINO
Affiliation State:	CA
Affiliation Country:	Not reported
Affiliation Zip:	950140000
Affiliation Phone:	4089968522
Affiliation Type Desc:	Supervisor
Entity Name:	MARK PIROS
Entity Title:	Not reported
Affiliation Address:	Not reported
Affiliation City:	Not reported
Affiliation State:	Not reported
Affiliation Country:	Not reported
Affiliation Zip:	Not reported
Affiliation Phone:	Not reported

R115	**CANDESCENT TECHNOLOGIES CORP**	**SEMS-ARCHIVE**	**1000332458**
SW	**10460 BUBB RD**	**CORRACTS**	**CAD076314459**
1/2-1	**CUPERTINO, CA 95014**	**RCRA-TSDF**	
0.720 mi.		**RCRA NonGen / NLR**	
3804 ft.	**Site 1 of 2 in cluster R**	**2020 COR ACTION**	
Relative:		**FINDS**	
Higher		**ECHO**	
		HAZNET	
Actual:		**HWTS**	
331 ft.			

SEMS Archive:

Site ID:	0901588
EPA ID:	CAD076314459
Name:	ZILOG INC
Address:	10460 BUBB RD
Address 2:	Not reported
City,State,Zip:	CUPERTINO, CA 95014
Cong District:	12
FIPS Code:	06085
FF:	N
NPL:	Not on the NPL
Non NPL Status:	NFRAP-Site does not qualify for the NPL based on existing information

SEMS Archive Detail:

Region:	09
Site ID:	0901588
EPA ID:	CAD076314459
Site Name:	ZILOG INC
NPL:	N
FF:	N
OU:	00
Action Code:	VS
Action Name:	ARCH SITE
SEQ:	1
Start Date:	Not reported
Finish Date:	1987-11-01 05:00:00
Qual:	Not reported
Current Action Lead:	EPA Perf In-Hse

Region:	09
Site ID:	0901588
EPA ID:	CAD076314459
Site Name:	ZILOG INC
NPL:	N
FF:	N
OU:	00
Action Code:	PA
Action Name:	PA
SEQ:	1
Start Date:	Not reported
Finish Date:	1987-11-01 05:00:00
Qual:	N
Current Action Lead:	EPA Perf

Region:	09
Site ID:	0901588
EPA ID:	CAD076314459
Site Name:	ZILOG INC
NPL:	N
FF:	N

CANDESCENT TECHNOLOGIES CORP (Continued) **1000332458**

OU:	00
Action Code:	DS
Action Name:	DISCVRY
SEQ:	1
Start Date:	1986-05-01 04:00:00
Finish Date:	1986-05-01 04:00:00
Qual:	Not reported
Current Action Lead:	EPA Perf

CORRACTS:

Region:	09
Name:	CANDESCENT TECHNOLOGIES CORP
Address:	10460 BUBB RD
Address 2:	Not reported
City,State,Zip:	CUPERTINO, CA 95014
EPA ID:	CAD076314459
Area Name:	GASOLINE TANK
Corrective Action:	CA550RC
Actual Date:	2007-07-12 00:00:00.0
NAICS Code 1:	Not reported
NAICS Code 2:	Not reported
NAICS Code 3:	Not reported
NAICS Code 4:	Not reported

Region:	09
Name:	CANDESCENT TECHNOLOGIES CORP
Address:	10460 BUBB RD
Address 2:	Not reported
City,State,Zip:	CUPERTINO, CA 95014
EPA ID:	CAD076314459
Area Name:	ACID NEUTRALIZATION SYSTEM
Corrective Action:	CA550RC
Actual Date:	2007-07-12 00:00:00.0
NAICS Code 1:	Not reported
NAICS Code 2:	Not reported
NAICS Code 3:	Not reported
NAICS Code 4:	Not reported

Region:	09
Name:	CANDESCENT TECHNOLOGIES CORP
Address:	10460 BUBB RD
Address 2:	Not reported
City,State,Zip:	CUPERTINO, CA 95014
EPA ID:	CAD076314459
Area Name:	SPILL CONTAINMENT TANKS
Corrective Action:	CA550RC
Actual Date:	2007-07-12 00:00:00.0
NAICS Code 1:	Not reported
NAICS Code 2:	Not reported
NAICS Code 3:	Not reported
NAICS Code 4:	Not reported

Region:	09
Name:	CANDESCENT TECHNOLOGIES CORP
Address:	10460 BUBB RD
Address 2:	Not reported

CANDESCENT TECHNOLOGIES CORP (Continued) **1000332458**

City,State,Zip:	CUPERTINO, CA 95014
EPA ID:	CAD076314459
Area Name:	SOLVENT TANK
Corrective Action:	CA550RC
Actual Date:	2007-07-12 00:00:00.0
NAICS Code 1:	Not reported
NAICS Code 2:	Not reported
NAICS Code 3:	Not reported
NAICS Code 4:	Not reported

Region:	09
Name:	CANDESCENT TECHNOLOGIES CORP
Address:	10460 BUBB RD
Address 2:	Not reported
City,State,Zip:	CUPERTINO, CA 95014
EPA ID:	CAD076314459
Area Name:	DRUM STORAGE AREA
Corrective Action:	CA550RC
Actual Date:	2007-07-12 00:00:00.0
NAICS Code 1:	Not reported
NAICS Code 2:	Not reported
NAICS Code 3:	Not reported
NAICS Code 4:	Not reported

Region:	09
Name:	CANDESCENT TECHNOLOGIES CORP
Address:	10460 BUBB RD
Address 2:	Not reported
City,State,Zip:	CUPERTINO, CA 95014
EPA ID:	CAD076314459
Area Name:	ENTIRE FACILITY
Corrective Action:	CA550RC
Actual Date:	2007-07-12 00:00:00.0
NAICS Code 1:	Not reported
NAICS Code 2:	Not reported
NAICS Code 3:	Not reported
NAICS Code 4:	Not reported

Region:	09
Name:	CANDESCENT TECHNOLOGIES CORP
Address:	10460 BUBB RD
Address 2:	Not reported
City,State,Zip:	CUPERTINO, CA 95014
EPA ID:	CAD076314459
Area Name:	ENTIRE FACILITY
Corrective Action:	CA725YE
Actual Date:	2007-04-10 00:00:00.0
NAICS Code 1:	Not reported
NAICS Code 2:	Not reported
NAICS Code 3:	Not reported
NAICS Code 4:	Not reported

Region:	09
Name:	CANDESCENT TECHNOLOGIES CORP
Address:	10460 BUBB RD
Address 2:	Not reported
City,State,Zip:	CUPERTINO, CA 95014

CANDESCENT TECHNOLOGIES CORP (Continued) **1000332458**

EPA ID:	CAD076314459
Area Name:	ENTIRE FACILITY
Corrective Action:	CA750YE
Actual Date:	2007-04-10 00:00:00.0
NAICS Code 1:	Not reported
NAICS Code 2:	Not reported
NAICS Code 3:	Not reported
NAICS Code 4:	Not reported

Region:	09
Name:	CANDESCENT TECHNOLOGIES CORP
Address:	10460 BUBB RD
Address 2:	Not reported
City,State,Zip:	CUPERTINO, CA 95014
EPA ID:	CAD076314459
Area Name:	ENTIRE FACILITY
Corrective Action:	CA400
Actual Date:	2007-07-12 00:00:00.0
NAICS Code 1:	Not reported
NAICS Code 2:	Not reported
NAICS Code 3:	Not reported
NAICS Code 4:	Not reported

RCRA-TSDF:

Date form received by agency:	1997-03-03 00:00:00.0
Facility name:	CANDESCENT TECHNOLOGIES CORP
Facility address:	10460 BUBB RD CUPERTINO, CA 95014
EPA ID:	CAD076314459
Contact:	AGATA SULCZYNSKI
Contact address:	6580 VIA DEL ORO SAN JOSE, CA 95119
Contact country:	US
Contact telephone:	408-229-6150
Contact email:	Not reported
EPA Region:	09
Classification:	TSDF
Description:	Handler is engaged in the treatment, storage or disposal of hazardous waste
Classification:	Non-Generator
Description:	Handler: Non-Generators do not presently generate hazardous waste

Owner/Operator Summary:

Owner/operator name:	BERG AND BERG DEVELOPERS
Owner/operator address:	10050 BANDLEY DR CUPERTINO, CA 95014
Owner/operator country:	Not reported
Owner/operator telephone:	408-725-0700
Owner/operator email:	Not reported
Owner/operator fax:	Not reported
Owner/operator extension:	Not reported
Legal status:	Private
Owner/Operator Type:	Owner
Owner/Op start date:	Not reported
Owner/Op end date:	Not reported

CANDESCENT TECHNOLOGIES CORP (Continued) **1000332458**

Owner/operator name:	ZILOG INC
Owner/operator address:	1315 DELL AVENUE NOT REQUIRED, CA 99999
Owner/operator country:	Not reported
Owner/operator telephone:	408-370-8000
Owner/operator email:	Not reported
Owner/operator fax:	Not reported
Owner/operator extension:	Not reported
Legal status:	Private
Owner/Operator Type:	Operator
Owner/Op start date:	Not reported
Owner/Op end date:	Not reported

Handler Activities Summary:

U.S. importer of hazardous waste:	No
Mixed waste (haz. and radioactive):	No
Recycler of hazardous waste:	No
Transporter of hazardous waste:	No
Treater, storer or disposer of HW:	No
Underground injection activity:	No
On-site burner exemption:	No
Furnace exemption:	No
Used oil fuel burner:	No
Used oil processor:	No
User oil refiner:	No
Used oil fuel marketer to burner:	No
Used oil Specification marketer:	No
Used oil transfer facility:	No
Used oil transporter:	No

Historical Generators:

Date form received by agency:	1996-09-01 00:00:00.0
Site name:	CANDESCENT TECHNOLOGIES CORP
Classification:	Small Quantity Generator

Corrective Action Summary:

Event date:	1987-11-01 00:00:00.0
Event:	PA OR CERCLA INSPECTION
Event date:	1987-11-01 00:00:00.0
Event:	NCAPS RANKING/PRIORITY
Event date:	1987-11-01 00:00:00.0
Event:	CA PRIORITIZATION-LOW CA PRIORITY
Event date:	1990-01-01 00:00:00.0
Event:	LEAD AGENCY DETERMINATION
Event date:	2007-04-10 00:00:00.0
Event:	HUMAN EXPOSURES CONTROLLED DETERMINATION-YES, APPLICABLE AS OF THIS DATE
Event date:	2007-04-10 00:00:00.0
Event:	RELEASE TO GW CONTROLLED DETERMINATION-YES, APPLICABLE AS OF THIS DATE
Event date:	2007-04-10 00:00:00.0

CANDESCENT TECHNOLOGIES CORP (Continued) **1000332458**

Event: HUMAN EXPOSURES CONTROLLED DETERMINATION-YES, APPLICABLE AS OF THIS DATE

Event date: 2007-04-10 00:00:00.0
Event: RELEASE TO GW CONTROLLED DETERMINATION-YES, APPLICABLE AS OF THIS DATE

Event date: 2007-07-12 00:00:00.0
Event: REMEDY CONSTRUCTION-REMEDY CONSTRUCTED

Event date: 2007-07-12 00:00:00.0
Event: REMEDY DECISION

Event date: 2007-07-12 00:00:00.0
Event: REMEDY CONSTRUCTION-REMEDY CONSTRUCTED

Event date: 2007-07-12 00:00:00.0
Event: REMEDY DECISION

Event date: 2009-09-24 00:00:00.0
Event: READY FOR ANTICIPATED USE DETERMINATION - READY FOR ANTICIPATED USE

Violation Status: No violations found

RCRA NonGen / NLR:
Date form received by agency: 1997-03-03 00:00:00.0
Facility name: CANDESCENT TECHNOLOGIES CORP
Facility address: 10460 BUBB RD
CUPERTINO, CA 95014
EPA ID: CAD076314459
Contact: AGATA SULCZYNSKI
Contact address: 6580 VIA DEL ORO
SAN JOSE, CA 95119
Contact country: US
Contact telephone: 408-229-6150
Contact email: Not reported
EPA Region: 09
Classification: TSDF
Description: Handler is engaged in the treatment, storage or disposal of hazardous waste
Classification: Non-Generator
Description: Handler: Non-Generators do not presently generate hazardous waste

Owner/Operator Summary:
Owner/operator name: BERG AND BERG DEVELOPERS
Owner/operator address: 10050 BANDLEY DR
CUPERTINO, CA 95014
Owner/operator country: Not reported
Owner/operator telephone: 408-725-0700
Owner/operator email: Not reported
Owner/operator fax: Not reported
Owner/operator extension: Not reported
Legal status: Private
Owner/Operator Type: Owner
Owner/Op start date: Not reported
Owner/Op end date: Not reported

Owner/operator name: ZILOG INC

CANDESCENT TECHNOLOGIES CORP (Continued) **1000332458**

Owner/operator address: 1315 DELL AVENUE
NOT REQUIRED, CA 99999
Owner/operator country: Not reported
Owner/operator telephone: 408-370-8000
Owner/operator email: Not reported
Owner/operator fax: Not reported
Owner/operator extension: Not reported
Legal status: Private
Owner/Operator Type: Operator
Owner/Op start date: Not reported
Owner/Op end date: Not reported

Handler Activities Summary:
U.S. importer of hazardous waste: No
Mixed waste (haz. and radioactive): No
Recycler of hazardous waste: No
Transporter of hazardous waste: No
Treater, storer or disposer of HW: No
Underground injection activity: No
On-site burner exemption: No
Furnace exemption: No
Used oil fuel burner: No
Used oil processor: No
User oil refiner: No
Used oil fuel marketer to burner: No
Used oil Specification marketer: No
Used oil transfer facility: No
Used oil transporter: No

Historical Generators:
Date form received by agency: 1996-09-01 00:00:00.0
Site name: CANDESCENT TECHNOLOGIES CORP
Classification: Small Quantity Generator

Corrective Action Summary:
Event date: 1987-11-01 00:00:00.0
Event: PA OR CERCLA INSPECTION

Event date: 1987-11-01 00:00:00.0
Event: NCAPS RANKING/PRIORITY

Event date: 1987-11-01 00:00:00.0
Event: CA PRIORITIZATION-LOW CA PRIORITY

Event date: 1990-01-01 00:00:00.0
Event: LEAD AGENCY DETERMINATION

Event date: 2007-04-10 00:00:00.0
Event: HUMAN EXPOSURES CONTROLLED DETERMINATION-YES, APPLICABLE AS OF THIS DATE

Event date: 2007-04-10 00:00:00.0
Event: RELEASE TO GW CONTROLLED DETERMINATION-YES, APPLICABLE AS OF THIS DATE

Event date: 2007-04-10 00:00:00.0
Event: HUMAN EXPOSURES CONTROLLED DETERMINATION-YES, APPLICABLE AS OF THIS

CANDESCENT TECHNOLOGIES CORP (Continued) **1000332458**

DATE

Event date: 2007-04-10 00:00:00.0
Event: RELEASE TO GW CONTROLLED DETERMINATION-YES, APPLICABLE AS OF THIS DATE

Event date: 2007-07-12 00:00:00.0
Event: REMEDY CONSTRUCTION-REMEDY CONSTRUCTED

Event date: 2007-07-12 00:00:00.0
Event: REMEDY DECISION

Event date: 2007-07-12 00:00:00.0
Event: REMEDY CONSTRUCTION-REMEDY CONSTRUCTED

Event date: 2007-07-12 00:00:00.0
Event: REMEDY DECISION

Event date: 2009-09-24 00:00:00.0
Event: READY FOR ANTICIPATED USE DETERMINATION - READY FOR ANTICIPATED USE

Violation Status: No violations found

2020 COR ACTION:
EPA ID: CAD076314459
Region: 9
Action: Remedy Construction

FINDS:
Registry ID: 110032746125

Click Here:

Environmental Interest/Information System:
RCRAInfo is a national information system that supports the Resource Conservation and Recovery Act (RCRA) program through the tracking of events and activities related to facilities that generate, transport, and treat, store, or dispose of hazardous waste. RCRAInfo allows RCRA program staff to track the notification, permit, compliance, and corrective action activities required under RCRA.

Click this hyperlink while viewing on your computer to access additional FINDS: detail in the EDR Site Report.

ECHO:
Envid: 1000332458
Registry ID: 110032746125
DFR URL: http://echo.epa.gov/detailed-facility-report?fid=110032746125
Name: CANDESCENT TECHNOLOGIES CORP
Address: 10460 BUBB RD
City,State,Zip: CUPERTINO, CA 95014

HAZNET:
Name: CANDESCENT TECHNOLOGIES CORP
Address: 10460 BUBB RD
Address 2: Not reported
City,State,Zip: CUPERTINO, CA 950140000
Contact: AGATA SULUSCYUSKI
Telephone: 4083602707

CANDESCENT TECHNOLOGIES CORP (Continued) **1000332458**

Mailing Name:	Not reported
Mailing Address:	6580 VIA DEL ORO
Year:	1997
Gepaid:	CAD076314459
TSD EPA ID:	UTD981552177
CA Waste Code:	551 - Laboratory waste chemicals
Disposal Method:	-
Tons:	0.0645
Year:	1997
Gepaid:	CAD076314459
TSD EPA ID:	CAD009452657
CA Waste Code:	122 - Alkaline solution without metals pH >= 12.5
Disposal Method:	R01 - Recycler
Tons:	0.4587
Year:	1997
Gepaid:	CAD076314459
TSD EPA ID:	CAD009452657
CA Waste Code:	551 - Laboratory waste chemicals
Disposal Method:	T03 - Treatment, Incineration
Tons:	0.0525
Year:	1997
Gepaid:	CAD076314459
TSD EPA ID:	CAD009452657
CA Waste Code:	551 - Laboratory waste chemicals
Disposal Method:	R01 - Recycler
Tons:	1.5845
Year:	1997
Gepaid:	CAD076314459
TSD EPA ID:	CAD009452657
CA Waste Code:	141 - Off-specification, aged or surplus inorganics
Disposal Method:	R01 - Recycler
Tons:	0.2293
Year:	1997
Gepaid:	CAD076314459
TSD EPA ID:	CAD009452657
CA Waste Code:	791 - Liquids with pH <= 2
Disposal Method:	R01 - Recycler
Tons:	0.1251
Year:	1997
Gepaid:	CAD076314459
TSD EPA ID:	CAD009452657
CA Waste Code:	551 - Laboratory waste chemicals
Disposal Method:	-
Tons:	0.1135
Year:	1997
Gepaid:	CAD076314459
TSD EPA ID:	CAD009452657
CA Waste Code:	724 - Liquids with lead >= 500 Mg./L
Disposal Method:	R01 - Recycler

CANDESCENT TECHNOLOGIES CORP (Continued) **1000332458**

Tons:	0.0834
Year:	1997
Gepaid:	CAD076314459
TSD EPA ID:	UTD981552177
CA Waste Code:	551 - Laboratory waste chemicals
Disposal Method:	T03 - Treatment, Incineration
Tons:	0.0025
Year:	1996
Gepaid:	CAD076314459
TSD EPA ID:	CAD009452657
CA Waste Code:	352 - Other organic solids
Disposal Method:	R01 - Recycler
Tons:	1.2025

Click this hyperlink while viewing on your computer to access
58 additional CA HAZNET: record(s) in the EDR Site Report.

Additional Info:

Year:	1997
Gen EPA ID:	CAD076314459
Shipment Date:	19970902
Creation Date:	Not reported
Receipt Date:	Not reported
Manifest ID:	96765520
Trans EPA ID:	CAD009452657
Trans Name:	Not reported
Trans 2 EPA ID:	Not reported
Trans 2 Name:	Not reported
TSDF EPA ID:	CAD009452657
Trans Name:	Not reported
TSDF Alt EPA ID:	Not reported
TSDF Alt Name:	Not reported
CA Waste Code:	724 - Liquids with lead > 500 mg/l
RCRA Code:	D008
Disposal Method:	T03 - Treatment, Incineration
Quantity Tons:	0.08
Waste Quantity:	160
Quantity Unit:	P
Additional Code 1:	Not reported
Additional Code 2:	Not reported
Additional Code 3:	Not reported
Additional Code 4:	Not reported
Additional Code 5:	Not reported
Shipment Date:	19970902
Creation Date:	Not reported
Receipt Date:	Not reported
Manifest ID:	96765520
Trans EPA ID:	CAD009452657
Trans Name:	Not reported
Trans 2 EPA ID:	Not reported
Trans 2 Name:	Not reported
TSDF EPA ID:	CAD009452657

CANDESCENT TECHNOLOGIES CORP (Continued) **1000332458**

Trans Name:	Not reported
TSDF Alt EPA ID:	Not reported
TSDF Alt Name:	Not reported
CA Waste Code:	551 - Laboratory waste chemicals 561 Detergent and soap
RCRA Code:	D022
Disposal Method:	T03 - Treatment, Incineration
Quantity Tons:	0.0025
Waste Quantity:	5
Quantity Unit:	P
Additional Code 1:	Not reported
Additional Code 2:	Not reported
Additional Code 3:	Not reported
Additional Code 4:	Not reported
Additional Code 5:	Not reported
Shipment Date:	19970902
Creation Date:	Not reported
Receipt Date:	Not reported
Manifest ID:	96765520
Trans EPA ID:	CAD009452657
Trans Name:	Not reported
Trans 2 EPA ID:	Not reported
Trans 2 Name:	Not reported
TSDF EPA ID:	CAD009452657
Trans Name:	Not reported
TSDF Alt EPA ID:	Not reported
TSDF Alt Name:	Not reported
CA Waste Code:	791 - Liquids with pH < 2 792 Liquids with pH < 2 with metals
RCRA Code:	D002
Disposal Method:	R01 - Recycler
Quantity Tons:	0.115
Waste Quantity:	230
Quantity Unit:	P
Additional Code 1:	Not reported
Additional Code 2:	Not reported
Additional Code 3:	Not reported
Additional Code 4:	Not reported
Additional Code 5:	Not reported
Shipment Date:	19970902
Creation Date:	Not reported
Receipt Date:	Not reported
Manifest ID:	96765520
Trans EPA ID:	CAD009452657
Trans Name:	Not reported
Trans 2 EPA ID:	Not reported
Trans 2 Name:	Not reported
TSDF EPA ID:	CAD009452657
Trans Name:	Not reported
TSDF Alt EPA ID:	Not reported
TSDF Alt Name:	Not reported
CA Waste Code:	791 - Liquids with pH < 2 792 Liquids with pH < 2 with metals
RCRA Code:	D002
Disposal Method:	R01 - Recycler
Quantity Tons:	0.33
Waste Quantity:	660
Quantity Unit:	P

CANDESCENT TECHNOLOGIES CORP (Continued) **1000332458**

Additional Code 1:	Not reported
Additional Code 2:	Not reported
Additional Code 3:	Not reported
Additional Code 4:	Not reported
Additional Code 5:	Not reported
Shipment Date:	19970902
Creation Date:	Not reported
Receipt Date:	Not reported
Manifest ID:	96765520
Trans EPA ID:	CAD009452657
Trans Name:	Not reported
Trans 2 EPA ID:	Not reported
Trans 2 Name:	Not reported
TSDF EPA ID:	CAD009452657
Trans Name:	Not reported
TSDF Alt EPA ID:	Not reported
TSDF Alt Name:	Not reported
CA Waste Code:	791 - Liquids with pH < 2 792 Liquids with pH < 2 with metals
RCRA Code:	D002
Disposal Method:	R01 - Recycler
Quantity Tons:	0.075
Waste Quantity:	150
Quantity Unit:	P
Additional Code 1:	Not reported
Additional Code 2:	Not reported
Additional Code 3:	Not reported
Additional Code 4:	Not reported
Additional Code 5:	Not reported
Shipment Date:	19970902
Creation Date:	Not reported
Receipt Date:	Not reported
Manifest ID:	96765520
Trans EPA ID:	CAD009452657
Trans Name:	Not reported
Trans 2 EPA ID:	Not reported
Trans 2 Name:	Not reported
TSDF EPA ID:	CAD009452657
Trans Name:	Not reported
TSDF Alt EPA ID:	Not reported
TSDF Alt Name:	Not reported
CA Waste Code:	551 - Laboratory waste chemicals 561 Detergent and soap
RCRA Code:	Not reported
Disposal Method:	R01 - Recycler
Quantity Tons:	0.13
Waste Quantity:	260
Quantity Unit:	P
Additional Code 1:	Not reported
Additional Code 2:	Not reported
Additional Code 3:	Not reported
Additional Code 4:	Not reported
Additional Code 5:	Not reported
Shipment Date:	19970902
Creation Date:	Not reported
Receipt Date:	Not reported

CANDESCENT TECHNOLOGIES CORP (Continued) **1000332458**

Manifest ID:	96765520
Trans EPA ID:	CAD009452657
Trans Name:	Not reported
Trans 2 EPA ID:	Not reported
Trans 2 Name:	Not reported
TSDF EPA ID:	CAD009452657
Trans Name:	Not reported
TSDF Alt EPA ID:	Not reported
TSDF Alt Name:	Not reported
CA Waste Code:	551 - Laboratory waste chemicals 561 Detergent and soap
RCRA Code:	D002
Disposal Method:	R01 - Recycler
Quantity Tons:	0.035
Waste Quantity:	70
Quantity Unit:	P
Additional Code 1:	Not reported
Additional Code 2:	Not reported
Additional Code 3:	Not reported
Additional Code 4:	Not reported
Additional Code 5:	Not reported
Shipment Date:	19970902
Creation Date:	Not reported
Receipt Date:	Not reported
Manifest ID:	96765520
Trans EPA ID:	CAD009452657
Trans Name:	Not reported
Trans 2 EPA ID:	Not reported
Trans 2 Name:	Not reported
TSDF EPA ID:	CAD009452657
Trans Name:	Not reported
TSDF Alt EPA ID:	Not reported
TSDF Alt Name:	Not reported
CA Waste Code:	551 - Laboratory waste chemicals 561 Detergent and soap
RCRA Code:	D002
Disposal Method:	R01 - Recycler
Quantity Tons:	0.176
Waste Quantity:	352
Quantity Unit:	P
Additional Code 1:	Not reported
Additional Code 2:	Not reported
Additional Code 3:	Not reported
Additional Code 4:	Not reported
Additional Code 5:	Not reported
Shipment Date:	19970902
Creation Date:	Not reported
Receipt Date:	Not reported
Manifest ID:	96765520
Trans EPA ID:	CAD009452657
Trans Name:	Not reported
Trans 2 EPA ID:	Not reported
Trans 2 Name:	Not reported
TSDF EPA ID:	CAD009452657
Trans Name:	Not reported
TSDF Alt EPA ID:	Not reported
TSDF Alt Name:	Not reported

CANDESCENT TECHNOLOGIES CORP (Continued) **1000332458**

CA Waste Code:	791 - Liquids with pH < 2 792 Liquids with pH < 2 with metals
RCRA Code:	D002
Disposal Method:	T03 - Treatment, Incineration
Quantity Tons:	0.005
Waste Quantity:	10
Quantity Unit:	P
Additional Code 1:	Not reported
Additional Code 2:	Not reported
Additional Code 3:	Not reported
Additional Code 4:	Not reported
Additional Code 5:	Not reported
Shipment Date:	19970902
Creation Date:	Not reported
Receipt Date:	Not reported
Manifest ID:	96765520
Trans EPA ID:	CAD009452657
Trans Name:	Not reported
Trans 2 EPA ID:	Not reported
Trans 2 Name:	Not reported
TSDF EPA ID:	CAD009452657
Trans Name:	Not reported
TSDF Alt EPA ID:	Not reported
TSDF Alt Name:	Not reported
CA Waste Code:	791 - Liquids with pH < 2 792 Liquids with pH < 2 with metals
RCRA Code:	D001
Disposal Method:	R01 - Recycler
Quantity Tons:	0.035
Waste Quantity:	70
Quantity Unit:	P
Additional Code 1:	Not reported
Additional Code 2:	Not reported
Additional Code 3:	Not reported
Additional Code 4:	Not reported
Additional Code 5:	Not reported

Additional Info:

Year:	1994
Gen EPA ID:	CAD076314459
Shipment Date:	19941229
Creation Date:	3/28/1996 0:00:00
Receipt Date:	19941229
Manifest ID:	95027866
Trans EPA ID:	CAD009452657
Trans Name:	Not reported
Trans 2 EPA ID:	Not reported
Trans 2 Name:	Not reported
TSDF EPA ID:	CAD009452657
Trans Name:	Not reported
TSDF Alt EPA ID:	CAD009452657
TSDF Alt Name:	Not reported
CA Waste Code:	134 - Aqueous solution with <10% total organic residues
RCRA Code:	Not reported
Disposal Method:	R01 - Recycler
Quantity Tons:	4.0278
Waste Quantity:	959

CANDESCENT TECHNOLOGIES CORP (Continued) **1000332458**

Quantity Unit:	G
Additional Code 1:	Not reported
Additional Code 2:	Not reported
Additional Code 3:	Not reported
Additional Code 4:	Not reported
Additional Code 5:	Not reported
Shipment Date:	19941222
Creation Date:	3/28/1996 0:00:00
Receipt Date:	19941222
Manifest ID:	95027737
Trans EPA ID:	CAD009452657
Trans Name:	Not reported
Trans 2 EPA ID:	Not reported
Trans 2 Name:	Not reported
TSDF EPA ID:	CAD009452657
Trans Name:	Not reported
TSDF Alt EPA ID:	CAD009452657
TSDF Alt Name:	Not reported
CA Waste Code:	791 - Liquids with pH < 2 792 Liquids with pH < 2 with metals
RCRA Code:	D002
Disposal Method:	D79 - Disposal, Injection Well
Quantity Tons:	0.2293
Waste Quantity:	55
Quantity Unit:	G
Additional Code 1:	Not reported
Additional Code 2:	Not reported
Additional Code 3:	Not reported
Additional Code 4:	Not reported
Additional Code 5:	Not reported
Shipment Date:	19941222
Creation Date:	3/28/1996 0:00:00
Receipt Date:	19941222
Manifest ID:	93524383
Trans EPA ID:	CAD009452657
Trans Name:	Not reported
Trans 2 EPA ID:	Not reported
Trans 2 Name:	Not reported
TSDF EPA ID:	CAD009452657
Trans Name:	Not reported
TSDF Alt EPA ID:	CAD009452657
TSDF Alt Name:	Not reported
CA Waste Code:	134 - Aqueous solution with <10% total organic residues
RCRA Code:	Not reported
Disposal Method:	R01 - Recycler
Quantity Tons:	1.008
Waste Quantity:	240
Quantity Unit:	G
Additional Code 1:	Not reported
Additional Code 2:	Not reported
Additional Code 3:	Not reported
Additional Code 4:	Not reported
Additional Code 5:	Not reported
Shipment Date:	19941219
Creation Date:	10/19/1995 0:00:00

CANDESCENT TECHNOLOGIES CORP (Continued) **1000332458**

Receipt Date:	19941219
Manifest ID:	93524329
Trans EPA ID:	CA9009452657
Trans Name:	Not reported
Trans 2 EPA ID:	Not reported
Trans 2 Name:	Not reported
TSDF EPA ID:	CAD009452657
Trans Name:	Not reported
TSDF Alt EPA ID:	CAD009452657
TSDF Alt Name:	Not reported
CA Waste Code:	134 - Aqueous solution with <10% total organic residues
RCRA Code:	Not reported
Disposal Method:	R01 - Recycler
Quantity Tons:	4.221
Waste Quantity:	1005
Quantity Unit:	G
Additional Code 1:	Not reported
Additional Code 2:	Not reported
Additional Code 3:	Not reported
Additional Code 4:	Not reported
Additional Code 5:	Not reported

Shipment Date:	19941215
Creation Date:	3/28/1996 0:00:00
Receipt Date:	19941215
Manifest ID:	93524327
Trans EPA ID:	CAD009452657
Trans Name:	Not reported
Trans 2 EPA ID:	Not reported
Trans 2 Name:	Not reported
TSDF EPA ID:	CAD009452657
Trans Name:	Not reported
TSDF Alt EPA ID:	CAD009452657
TSDF Alt Name:	Not reported
CA Waste Code:	134 - Aqueous solution with <10% total organic residues
RCRA Code:	Not reported
Disposal Method:	R01 - Recycler
Quantity Tons:	2.73
Waste Quantity:	650
Quantity Unit:	G
Additional Code 1:	Not reported
Additional Code 2:	Not reported
Additional Code 3:	Not reported
Additional Code 4:	Not reported
Additional Code 5:	Not reported

Shipment Date:	19941212
Creation Date:	3/28/1996 0:00:00
Receipt Date:	19941212
Manifest ID:	93524326
Trans EPA ID:	CAD009452657
Trans Name:	Not reported
Trans 2 EPA ID:	Not reported
Trans 2 Name:	Not reported
TSDF EPA ID:	CAD009452657
Trans Name:	Not reported
TSDF Alt EPA ID:	CAD009452657

CANDESCENT TECHNOLOGIES CORP (Continued) **1000332458**

TSDF Alt Name:	Not reported
CA Waste Code:	134 - Aqueous solution with <10% total organic residues
RCRA Code:	Not reported
Disposal Method:	R01 - Recycler
Quantity Tons:	2.8014
Waste Quantity:	667
Quantity Unit:	G
Additional Code 1:	Not reported
Additional Code 2:	Not reported
Additional Code 3:	Not reported
Additional Code 4:	Not reported
Additional Code 5:	Not reported
Shipment Date:	19941208
Creation Date:	3/28/1996 0:00:00
Receipt Date:	19941208
Manifest ID:	93524325
Trans EPA ID:	CAD009452657
Trans Name:	Not reported
Trans 2 EPA ID:	Not reported
Trans 2 Name:	Not reported
TSDF EPA ID:	CAD009452657
Trans Name:	Not reported
TSDF Alt EPA ID:	CAD009452657
TSDF Alt Name:	Not reported
CA Waste Code:	134 - Aqueous solution with <10% total organic residues
RCRA Code:	Not reported
Disposal Method:	R01 - Recycler
Quantity Tons:	2.3814
Waste Quantity:	567
Quantity Unit:	G
Additional Code 1:	Not reported
Additional Code 2:	Not reported
Additional Code 3:	Not reported
Additional Code 4:	Not reported
Additional Code 5:	Not reported
Shipment Date:	19941205
Creation Date:	3/28/1996 0:00:00
Receipt Date:	19941205
Manifest ID:	93524297
Trans EPA ID:	CAD009452657
Trans Name:	Not reported
Trans 2 EPA ID:	Not reported
Trans 2 Name:	Not reported
TSDF EPA ID:	CAD009452657
Trans Name:	Not reported
TSDF Alt EPA ID:	CAD009452657
TSDF Alt Name:	Not reported
CA Waste Code:	134 - Aqueous solution with <10% total organic residues
RCRA Code:	Not reported
Disposal Method:	R01 - Recycler
Quantity Tons:	1.911
Waste Quantity:	455
Quantity Unit:	G
Additional Code 1:	Not reported
Additional Code 2:	Not reported

CANDESCENT TECHNOLOGIES CORP (Continued) **1000332458**

Additional Code 3:	Not reported
Additional Code 4:	Not reported
Additional Code 5:	Not reported
Shipment Date:	19941201
Creation Date:	3/28/1996 0:00:00
Receipt Date:	19941201
Manifest ID:	93524295
Trans EPA ID:	CAD009452657
Trans Name:	Not reported
Trans 2 EPA ID:	Not reported
Trans 2 Name:	Not reported
TSDF EPA ID:	CAD009452657
Trans Name:	Not reported
TSDF Alt EPA ID:	CAD009452657
TSDF Alt Name:	Not reported
CA Waste Code:	134 - Aqueous solution with <10% total organic residues
RCRA Code:	Not reported
Disposal Method:	R01 - Recycler
Quantity Tons:	1.722
Waste Quantity:	410
Quantity Unit:	G
Additional Code 1:	Not reported
Additional Code 2:	Not reported
Additional Code 3:	Not reported
Additional Code 4:	Not reported
Additional Code 5:	Not reported
Shipment Date:	19941128
Creation Date:	3/28/1996 0:00:00
Receipt Date:	19941128
Manifest ID:	93641974
Trans EPA ID:	CAD009452657
Trans Name:	Not reported
Trans 2 EPA ID:	Not reported
Trans 2 Name:	Not reported
TSDF EPA ID:	CAD009452657
Trans Name:	Not reported
TSDF Alt EPA ID:	CAD009452657
TSDF Alt Name:	Not reported
CA Waste Code:	134 - Aqueous solution with <10% total organic residues
RCRA Code:	Not reported
Disposal Method:	R01 - Recycler
Quantity Tons:	2.3142
Waste Quantity:	551
Quantity Unit:	G
Additional Code 1:	Not reported
Additional Code 2:	Not reported
Additional Code 3:	Not reported
Additional Code 4:	Not reported
Additional Code 5:	Not reported

Additional Info:

Year:	1996
Gen EPA ID:	CAD076314459
Shipment Date:	19961209

CANDESCENT TECHNOLOGIES CORP (Continued) **1000332458**

Creation Date:	5/20/1997 0:00:00
Receipt Date:	19961209
Manifest ID:	96351793
Trans EPA ID:	CAD009452657
Trans Name:	Not reported
Trans 2 EPA ID:	Not reported
Trans 2 Name:	Not reported
TSDF EPA ID:	CAD009452657
Trans Name:	Not reported
TSDF Alt EPA ID:	Not reported
TSDF Alt Name:	Not reported
CA Waste Code:	214 - Unspecified solvent mixture
RCRA Code:	D001
Disposal Method:	R01 - Recycler
Quantity Tons:	0.198
Waste Quantity:	55
Quantity Unit:	G
Additional Code 1:	Not reported
Additional Code 2:	Not reported
Additional Code 3:	Not reported
Additional Code 4:	Not reported
Additional Code 5:	Not reported

Shipment Date:	19961209
Creation Date:	5/20/1997 0:00:00
Receipt Date:	19961209
Manifest ID:	96351793
Trans EPA ID:	CAD009452657
Trans Name:	Not reported
Trans 2 EPA ID:	Not reported
Trans 2 Name:	Not reported
TSDF EPA ID:	CAD009452657
Trans Name:	Not reported
TSDF Alt EPA ID:	Not reported
TSDF Alt Name:	Not reported
CA Waste Code:	352 - Other organic solids
RCRA Code:	Not reported
Disposal Method:	R01 - Recycler
Quantity Tons:	0.15
Waste Quantity:	300
Quantity Unit:	P
Additional Code 1:	Not reported
Additional Code 2:	Not reported
Additional Code 3:	Not reported
Additional Code 4:	Not reported
Additional Code 5:	Not reported

Shipment Date:	19961114
Creation Date:	5/20/1997 0:00:00
Receipt Date:	19961114
Manifest ID:	96356358
Trans EPA ID:	CAD009452657
Trans Name:	Not reported
Trans 2 EPA ID:	Not reported
Trans 2 Name:	Not reported
TSDF EPA ID:	CAD009452657
Trans Name:	Not reported

CANDESCENT TECHNOLOGIES CORP (Continued) **1000332458**

TSDF Alt EPA ID:	Not reported
TSDF Alt Name:	Not reported
CA Waste Code:	352 - Other organic solids
RCRA Code:	Not reported
Disposal Method:	R01 - Recycler
Quantity Tons:	0.0875
Waste Quantity:	175
Quantity Unit:	P
Additional Code 1:	Not reported
Additional Code 2:	Not reported
Additional Code 3:	Not reported
Additional Code 4:	Not reported
Additional Code 5:	Not reported
Shipment Date:	19961114
Creation Date:	5/20/1997 0:00:00
Receipt Date:	19961114
Manifest ID:	96356358
Trans EPA ID:	CAD009452657
Trans Name:	Not reported
Trans 2 EPA ID:	Not reported
Trans 2 Name:	Not reported
TSDF EPA ID:	CAD009452657
Trans Name:	Not reported
TSDF Alt EPA ID:	Not reported
TSDF Alt Name:	Not reported
CA Waste Code:	181 - Other inorganic solid waste Organics
RCRA Code:	Not reported
Disposal Method:	T03 - Treatment, Incineration
Quantity Tons:	0.425
Waste Quantity:	850
Quantity Unit:	P
Additional Code 1:	Not reported
Additional Code 2:	Not reported
Additional Code 3:	Not reported
Additional Code 4:	Not reported
Additional Code 5:	Not reported
Shipment Date:	19961107
Creation Date:	5/20/1997 0:00:00
Receipt Date:	19961107
Manifest ID:	96350741
Trans EPA ID:	CAD009452657
Trans Name:	Not reported
Trans 2 EPA ID:	Not reported
Trans 2 Name:	Not reported
TSDF EPA ID:	CAD009452657
Trans Name:	Not reported
TSDF Alt EPA ID:	Not reported
TSDF Alt Name:	Not reported
CA Waste Code:	352 - Other organic solids
RCRA Code:	Not reported
Disposal Method:	R01 - Recycler
Quantity Tons:	0.1875
Waste Quantity:	375
Quantity Unit:	P
Additional Code 1:	Not reported

CANDESCENT TECHNOLOGIES CORP (Continued) **1000332458**

Additional Code 2:	Not reported
Additional Code 3:	Not reported
Additional Code 4:	Not reported
Additional Code 5:	Not reported
Shipment Date:	19960926
Creation Date:	5/20/1997 0:00:00
Receipt Date:	19960926
Manifest ID:	96351417
Trans EPA ID:	CAD009452657
Trans Name:	Not reported
Trans 2 EPA ID:	Not reported
Trans 2 Name:	Not reported
TSDF EPA ID:	CAD009452657
Trans Name:	Not reported
TSDF Alt EPA ID:	Not reported
TSDF Alt Name:	Not reported
CA Waste Code:	181 - Other inorganic solid waste Organics
RCRA Code:	D007
Disposal Method:	R01 - Recycler
Quantity Tons:	0.075
Waste Quantity:	150
Quantity Unit:	P
Additional Code 1:	Not reported
Additional Code 2:	Not reported
Additional Code 3:	Not reported
Additional Code 4:	Not reported
Additional Code 5:	Not reported
Shipment Date:	19960926
Creation Date:	5/20/1997 0:00:00
Receipt Date:	19960926
Manifest ID:	96351417
Trans EPA ID:	CAD009452657
Trans Name:	Not reported
Trans 2 EPA ID:	Not reported
Trans 2 Name:	Not reported
TSDF EPA ID:	CAD009452657
Trans Name:	Not reported
TSDF Alt EPA ID:	Not reported
TSDF Alt Name:	Not reported
CA Waste Code:	352 - Other organic solids
RCRA Code:	Not reported
Disposal Method:	R01 - Recycler
Quantity Tons:	0.1875
Waste Quantity:	375
Quantity Unit:	P
Additional Code 1:	Not reported
Additional Code 2:	Not reported
Additional Code 3:	Not reported
Additional Code 4:	Not reported
Additional Code 5:	Not reported
Shipment Date:	19960923
Creation Date:	5/20/1997 0:00:00
Receipt Date:	19960923
Manifest ID:	96351261

CANDESCENT TECHNOLOGIES CORP (Continued) **1000332458**

Trans EPA ID:	CAD009452657
Trans Name:	Not reported
Trans 2 EPA ID:	Not reported
Trans 2 Name:	Not reported
TSDF EPA ID:	CAD009452657
Trans Name:	Not reported
TSDF Alt EPA ID:	Not reported
TSDF Alt Name:	Not reported
CA Waste Code:	214 - Unspecified solvent mixture
RCRA Code:	D001
Disposal Method:	R01 - Recycler
Quantity Tons:	0.198
Waste Quantity:	55
Quantity Unit:	G
Additional Code 1:	Not reported
Additional Code 2:	Not reported
Additional Code 3:	Not reported
Additional Code 4:	Not reported
Additional Code 5:	Not reported
Shipment Date:	19960827
Creation Date:	5/30/1997 0:00:00
Receipt Date:	19960827
Manifest ID:	95790235
Trans EPA ID:	CAD009452657
Trans Name:	Not reported
Trans 2 EPA ID:	Not reported
Trans 2 Name:	Not reported
TSDF EPA ID:	CAD009452657
Trans Name:	Not reported
TSDF Alt EPA ID:	Not reported
TSDF Alt Name:	Not reported
CA Waste Code:	352 - Other organic solids
RCRA Code:	Not reported
Disposal Method:	R01 - Recycler
Quantity Tons:	0.15
Waste Quantity:	300
Quantity Unit:	P
Additional Code 1:	Not reported
Additional Code 2:	Not reported
Additional Code 3:	Not reported
Additional Code 4:	Not reported
Additional Code 5:	Not reported
Shipment Date:	19960725
Creation Date:	5/20/1997 0:00:00
Receipt Date:	19960725
Manifest ID:	95788428
Trans EPA ID:	CAD009452657
Trans Name:	Not reported
Trans 2 EPA ID:	Not reported
Trans 2 Name:	Not reported
TSDF EPA ID:	CAD009452657
Trans Name:	Not reported
TSDF Alt EPA ID:	Not reported
TSDF Alt Name:	Not reported
CA Waste Code:	214 - Unspecified solvent mixture

CANDESCENT TECHNOLOGIES CORP (Continued) **1000332458**

RCRA Code:	D001
Disposal Method:	R01 - Recycler
Quantity Tons:	0.198
Waste Quantity:	55
Quantity Unit:	G
Additional Code 1:	Not reported
Additional Code 2:	Not reported
Additional Code 3:	Not reported
Additional Code 4:	Not reported
Additional Code 5:	Not reported

Additional Info:

Year:	1993
Gen EPA ID:	CAD076314459
Shipment Date:	19931201
Creation Date:	9/14/1995 0:00:00
Receipt Date:	19931202
Manifest ID:	92671160
Trans EPA ID:	CAT080031248
Trans Name:	Not reported
Trans 2 EPA ID:	Not reported
Trans 2 Name:	Not reported
TSDF EPA ID:	CAD009452657
Trans Name:	Not reported
TSDF Alt EPA ID:	CAD009452657
TSDF Alt Name:	Not reported
CA Waste Code:	214 - Unspecified solvent mixture
RCRA Code:	D001
Disposal Method:	D99 - Disposal, Other
Quantity Tons:	0.198
Waste Quantity:	55
Quantity Unit:	G
Additional Code 1:	Not reported
Additional Code 2:	Not reported
Additional Code 3:	Not reported
Additional Code 4:	Not reported
Additional Code 5:	Not reported
Shipment Date:	19931118
Creation Date:	9/14/1995 0:00:00
Receipt Date:	19931118
Manifest ID:	92671088
Trans EPA ID:	CAT080031248
Trans Name:	Not reported
Trans 2 EPA ID:	Not reported
Trans 2 Name:	Not reported
TSDF EPA ID:	CAD009452657
Trans Name:	Not reported
TSDF Alt EPA ID:	CAD009452657
TSDF Alt Name:	Not reported
CA Waste Code:	134 - Aqueous solution with <10% total organic residues
RCRA Code:	Not reported
Disposal Method:	D99 - Disposal, Other
Quantity Tons:	0.231
Waste Quantity:	55
Quantity Unit:	G

CANDESCENT TECHNOLOGIES CORP (Continued) **1000332458**

Additional Code 1:	Not reported
Additional Code 2:	Not reported
Additional Code 3:	Not reported
Additional Code 4:	Not reported
Additional Code 5:	Not reported
Shipment Date:	19931006
Creation Date:	9/12/1995 0:00:00
Receipt Date:	19931006
Manifest ID:	92670774
Trans EPA ID:	CAT080031248
Trans Name:	Not reported
Trans 2 EPA ID:	Not reported
Trans 2 Name:	Not reported
TSDF EPA ID:	CAD009452657
Trans Name:	Not reported
TSDF Alt EPA ID:	Not reported
TSDF Alt Name:	Not reported
CA Waste Code:	214 - Unspecified solvent mixture
RCRA Code:	D001
Disposal Method:	D99 - Disposal, Other
Quantity Tons:	0.198
Waste Quantity:	55
Quantity Unit:	G
Additional Code 1:	Not reported
Additional Code 2:	Not reported
Additional Code 3:	Not reported
Additional Code 4:	Not reported
Additional Code 5:	Not reported
Shipment Date:	19930713
Creation Date:	9/11/1995 0:00:00
Receipt Date:	19930713
Manifest ID:	92422115
Trans EPA ID:	CAT080031248
Trans Name:	Not reported
Trans 2 EPA ID:	Not reported
Trans 2 Name:	Not reported
TSDF EPA ID:	CAD009452657
Trans Name:	Not reported
TSDF Alt EPA ID:	CAD009452657
TSDF Alt Name:	Not reported
CA Waste Code:	214 - Unspecified solvent mixture
RCRA Code:	D001
Disposal Method:	D99 - Disposal, Other
Quantity Tons:	0.198
Waste Quantity:	55
Quantity Unit:	G
Additional Code 1:	Not reported
Additional Code 2:	Not reported
Additional Code 3:	Not reported
Additional Code 4:	Not reported
Additional Code 5:	Not reported

Additional Info:

Year:	1995
Gen EPA ID:	CAD076314459

CANDESCENT TECHNOLOGIES CORP (Continued) **1000332458**

Shipment Date:	19951204
Creation Date:	7/26/1996 0:00:00
Receipt Date:	19951204
Manifest ID:	95844169
Trans EPA ID:	CAD009452657
Trans Name:	Not reported
Trans 2 EPA ID:	Not reported
Trans 2 Name:	Not reported
TSDF EPA ID:	CAD009452657
Trans Name:	Not reported
TSDF Alt EPA ID:	Not reported
TSDF Alt Name:	Not reported
CA Waste Code:	352 - Other organic solids
RCRA Code:	Not reported
Disposal Method:	R01 - Recycler
Quantity Tons:	0.075
Waste Quantity:	150
Quantity Unit:	P
Additional Code 1:	Not reported
Additional Code 2:	Not reported
Additional Code 3:	Not reported
Additional Code 4:	Not reported
Additional Code 5:	Not reported

Shipment Date:	19951030
Creation Date:	7/26/1996 0:00:00
Receipt Date:	19951030
Manifest ID:	95693016
Trans EPA ID:	CAD009452657
Trans Name:	Not reported
Trans 2 EPA ID:	Not reported
Trans 2 Name:	Not reported
TSDF EPA ID:	CAD009452657
Trans Name:	Not reported
TSDF Alt EPA ID:	Not reported
TSDF Alt Name:	Not reported
CA Waste Code:	352 - Other organic solids
RCRA Code:	Not reported
Disposal Method:	R01 - Recycler
Quantity Tons:	0.1
Waste Quantity:	200
Quantity Unit:	P
Additional Code 1:	Not reported
Additional Code 2:	Not reported
Additional Code 3:	Not reported
Additional Code 4:	Not reported
Additional Code 5:	Not reported

Shipment Date:	19951030
Creation Date:	7/26/1996 0:00:00
Receipt Date:	19951030
Manifest ID:	95693016
Trans EPA ID:	CAD009452657
Trans Name:	Not reported
Trans 2 EPA ID:	Not reported
Trans 2 Name:	Not reported
TSDF EPA ID:	CAD009452657

CANDESCENT TECHNOLOGIES CORP (Continued) **1000332458**

Trans Name:	Not reported
TSDF Alt EPA ID:	Not reported
TSDF Alt Name:	Not reported
CA Waste Code:	214 - Unspecified solvent mixture
RCRA Code:	D001
Disposal Method:	R01 - Recycler
Quantity Tons:	0.198
Waste Quantity:	55
Quantity Unit:	G
Additional Code 1:	Not reported
Additional Code 2:	Not reported
Additional Code 3:	Not reported
Additional Code 4:	Not reported
Additional Code 5:	Not reported
Shipment Date:	19950921
Creation Date:	7/26/1996 0:00:00
Receipt Date:	19950922
Manifest ID:	95688331
Trans EPA ID:	CAD009452657
Trans Name:	Not reported
Trans 2 EPA ID:	Not reported
Trans 2 Name:	Not reported
TSDF EPA ID:	CAD009452657
Trans Name:	Not reported
TSDF Alt EPA ID:	Not reported
TSDF Alt Name:	Not reported
CA Waste Code:	352 - Other organic solids
RCRA Code:	Not reported
Disposal Method:	R01 - Recycler
Quantity Tons:	0.06
Waste Quantity:	120
Quantity Unit:	P
Additional Code 1:	Not reported
Additional Code 2:	Not reported
Additional Code 3:	Not reported
Additional Code 4:	Not reported
Additional Code 5:	Not reported
Shipment Date:	19950808
Creation Date:	4/2/1996 0:00:00
Receipt Date:	19950808
Manifest ID:	95505695
Trans EPA ID:	CAD009452657
Trans Name:	Not reported
Trans 2 EPA ID:	Not reported
Trans 2 Name:	Not reported
TSDF EPA ID:	CAD009452657
Trans Name:	Not reported
TSDF Alt EPA ID:	CAD009452657
TSDF Alt Name:	Not reported
CA Waste Code:	352 - Other organic solids
RCRA Code:	Not reported
Disposal Method:	R01 - Recycler
Quantity Tons:	0.45
Waste Quantity:	900
Quantity Unit:	P

CANDESCENT TECHNOLOGIES CORP (Continued) **1000332458**

Additional Code 1:	Not reported
Additional Code 2:	Not reported
Additional Code 3:	Not reported
Additional Code 4:	Not reported
Additional Code 5:	Not reported
Shipment Date:	19950808
Creation Date:	4/2/1996 0:00:00
Receipt Date:	19950808
Manifest ID:	95505695
Trans EPA ID:	CAD009452657
Trans Name:	Not reported
Trans 2 EPA ID:	Not reported
Trans 2 Name:	Not reported
TSDF EPA ID:	CAD009452657
Trans Name:	Not reported
TSDF Alt EPA ID:	CAD009452657
TSDF Alt Name:	Not reported
CA Waste Code:	214 - Unspecified solvent mixture
RCRA Code:	D001
Disposal Method:	R01 - Recycler
Quantity Tons:	0.198
Waste Quantity:	55
Quantity Unit:	G
Additional Code 1:	Not reported
Additional Code 2:	Not reported
Additional Code 3:	Not reported
Additional Code 4:	Not reported
Additional Code 5:	Not reported
Shipment Date:	19950808
Creation Date:	4/2/1996 0:00:00
Receipt Date:	19950808
Manifest ID:	95505695
Trans EPA ID:	CAD009452657
Trans Name:	Not reported
Trans 2 EPA ID:	Not reported
Trans 2 Name:	Not reported
TSDF EPA ID:	CAD009452657
Trans Name:	Not reported
TSDF Alt EPA ID:	CAD009452657
TSDF Alt Name:	Not reported
CA Waste Code:	791 - Liquids with pH < 2 792 Liquids with pH < 2 with metals
RCRA Code:	D002
Disposal Method:	R01 - Recycler
Quantity Tons:	0.2293
Waste Quantity:	55
Quantity Unit:	G
Additional Code 1:	Not reported
Additional Code 2:	Not reported
Additional Code 3:	Not reported
Additional Code 4:	Not reported
Additional Code 5:	Not reported
Shipment Date:	19950328
Creation Date:	4/2/1996 0:00:00
Receipt Date:	19950328

CANDESCENT TECHNOLOGIES CORP (Continued) **1000332458**

Manifest ID:	95369679
Trans EPA ID:	CAD009452657
Trans Name:	Not reported
Trans 2 EPA ID:	Not reported
Trans 2 Name:	Not reported
TSDF EPA ID:	CAD009452657
Trans Name:	Not reported
TSDF Alt EPA ID:	CAD009452657
TSDF Alt Name:	Not reported
CA Waste Code:	- Not reported
RCRA Code:	Not reported
Disposal Method:	R01 - Recycler
Quantity Tons:	0.075
Waste Quantity:	150
Quantity Unit:	P
Additional Code 1:	Not reported
Additional Code 2:	Not reported
Additional Code 3:	Not reported
Additional Code 4:	Not reported
Additional Code 5:	Not reported

Shipment Date:	19950328
Creation Date:	4/2/1996 0:00:00
Receipt Date:	19950328
Manifest ID:	95369679
Trans EPA ID:	CAD009452657
Trans Name:	Not reported
Trans 2 EPA ID:	Not reported
Trans 2 Name:	Not reported
TSDF EPA ID:	CAD009452657
Trans Name:	Not reported
TSDF Alt EPA ID:	CAD009452657
TSDF Alt Name:	Not reported
CA Waste Code:	352 - Other organic solids
RCRA Code:	Not reported
Disposal Method:	R01 - Recycler
Quantity Tons:	0.0075
Waste Quantity:	15
Quantity Unit:	P
Additional Code 1:	Not reported
Additional Code 2:	Not reported
Additional Code 3:	Not reported
Additional Code 4:	Not reported
Additional Code 5:	Not reported

Shipment Date:	19950328
Creation Date:	4/2/1996 0:00:00
Receipt Date:	19950328
Manifest ID:	95369679
Trans EPA ID:	CAD009452657
Trans Name:	Not reported
Trans 2 EPA ID:	Not reported
Trans 2 Name:	Not reported
TSDF EPA ID:	CAD009452657
Trans Name:	Not reported
TSDF Alt EPA ID:	CAD009452657
TSDF Alt Name:	Not reported

CANDESCENT TECHNOLOGIES CORP (Continued) **1000332458**

CA Waste Code:	134 - Aqueous solution with <10% total organic residues
RCRA Code:	Not reported
Disposal Method:	R01 - Recycler
Quantity Tons:	0.231
Waste Quantity:	55
Quantity Unit:	G
Additional Code 1:	Not reported
Additional Code 2:	Not reported
Additional Code 3:	Not reported
Additional Code 4:	Not reported
Additional Code 5:	Not reported

HWTS:

Name:	CANDESCENT TECHNOLOGIES CORP
Address:	10460 BUBB RD
Address 2:	Not reported
City,State,Zip:	CUPERTINO, CA 950140000
EPA ID:	CAD076314459
Inactive Date:	06/30/1998
Create Date:	07/23/1982
Last Act Date:	08/10/2004
Mailing Name:	Not reported
Mailing Address:	6580 VIA DEL ORO
Mailing Address 2:	Not reported
Mailing City,State,Zip:	SAN JOSE, CA 951191201
Owner Name:	CANDESCENT TECHNOLOGIES CORP
Owner Address:	6580 VIA DEL ORO
Owner Address 2:	Not reported
Owner City,State,Zip:	SAN JOSE, CA 950140600
Contact Name:	AGATA SULUSCYUSKI
Contact Address:	INACTIVE PER VQ98 - BMI
Contact Address 2:	Not reported
City,State,Zip:	SAN JOSE, CA 951191201

R116 **ZILOG INC EXXON** **ENVIROSTOR** **U001601015**
SW **10460 BUBB RD** **CPS-SLIC** **N/A**
1/2-1 **CUPERTINO, CA 95014** **HIST UST**
0.720 mi. **HWP**
3804 ft. **Site 2 of 2 in cluster R** **CERS**

Relative:
Higher

Actual:
331 ft.

ENVIROSTOR:

Name:	CANDESCENT TECHNOLOGIES CORP.
Address:	10460 BUBB ROAD
City,State,Zip:	CUPERTINO, CA 95014
Facility ID:	71002580
Status:	Inactive - Needs Evaluation
Status Date:	Not reported
Site Code:	Not reported
Site Type:	Tiered Permit
Site Type Detailed:	Tiered Permit
Acres:	Not reported
NPL:	NO
Regulatory Agencies:	NONE SPECIFIED
Lead Agency:	NONE SPECIFIED
Program Manager:	Not reported
Supervisor:	Not reported
Division Branch:	Cleanup Berkeley

ZILOG INC EXXON (Continued) **U001601015**

Assembly: 28
Senate: 15
Special Program: Not reported
Restricted Use: NO
Site Mgmt Req: NONE SPECIFIED
Funding: Not reported
Latitude: 37.31629
Longitude: -122.0494
APN: 35720037
Past Use: NONE SPECIFIED
Potential COC: NONE SPECIFIED
Confirmed COC: NONE SPECIFIED
Potential Description: NONE SPECIFIED
Alias Name: 35720037
Alias Type: APN
Alias Name: CAD076314459
Alias Type: EPA Identification Number
Alias Name: 110002658507
Alias Type: EPA (FRS #)
Alias Name: 71002580
Alias Type: Envirostor ID Number

Completed Info:
Completed Area Name: Not reported
Completed Sub Area Name: Not reported
Completed Document Type: Not reported
Completed Date: Not reported
Comments: Not reported

Future Area Name: Not reported
Future Sub Area Name: Not reported
Future Document Type: Not reported
Future Due Date: Not reported
Schedule Area Name: Not reported
Schedule Sub Area Name: Not reported
Schedule Document Type: Not reported
Schedule Due Date: Not reported
Schedule Revised Date: Not reported

Name: CANDESCENT TECHNOLOGIES CORP
Address: 10460 BUBB RD
City,State,Zip: CUPERTINO, CA 950140000
Facility ID: 80001679
Status: Inactive - Needs Evaluation
Status Date: 08/04/2017
Site Code: 520046
Site Type: Corrective Action
Site Type Detailed: Corrective Action
Acres: 3.59
NPL: NO
Regulatory Agencies: SMBRP
Lead Agency: WM
Program Manager: Not reported
Supervisor: Mark Piros
Division Branch: Cleanup Berkeley
Assembly: 28
Senate: 15
Special Program: Not reported

ZILOG INC EXXON (Continued) **U001601015**

Restricted Use: NO
Site Mgmt Req: NONE SPECIFIED
Funding: Not reported
Latitude: 37.31632
Longitude: -122.0493
APN: 357-20-037
Past Use: NONE SPECIFIED
Potential COC: NONE SPECIFIED
Confirmed COC: NONE SPECIFIED
Potential Description: NONE SPECIFIED
Alias Name: Zilog
Alias Type: Alternate Name
Alias Name: 357-20-037
Alias Type: APN
Alias Name: CAD076314459
Alias Type: EPA Identification Number
Alias Name: 110002658507
Alias Type: EPA (FRS #)
Alias Name: 520046
Alias Type: Project Code (Site Code)
Alias Name: 80001679
Alias Type: Envirostor ID Number

Completed Info:
Completed Area Name: PROJECT WIDE
Completed Sub Area Name: Not reported
Completed Document Type: RCRA Facility Assessment Report
Completed Date: 07/21/1998
Comments: RCRA Facility Assessment Completed, site formerly known as Zilog, Inc.
Not reported

Completed Area Name: PROJECT WIDE
Completed Sub Area Name: Not reported
Completed Document Type: Remedy Construction Complete
Completed Date: 07/12/2007
Comments: Not reported

Completed Area Name: PROJECT WIDE
Completed Sub Area Name: Not reported
Completed Document Type: * Other Instrument
Completed Date: 04/10/2007
Comments: Not reported

Completed Area Name: PROJECT WIDE
Completed Sub Area Name: Not reported
Completed Document Type: Groundwater Migration Controlled
Completed Date: 04/10/2007
Comments: Not reported

Completed Area Name: PROJECT WIDE
Completed Sub Area Name: Not reported
Completed Document Type: * Remedy Selected
Completed Date: 07/12/2007
Comments: Not reported

Completed Area Name: PROJECT WIDE
Completed Sub Area Name: Not reported
Completed Document Type: Human Exposure Controlled

ZILOG INC EXXON (Continued) **U001601015**

Completed Date:	04/10/2007
Comments:	Not reported

Completed Area Name:	PROJECT WIDE
Completed Sub Area Name:	Not reported
Completed Document Type:	Preliminary Assessment Report
Completed Date:	11/01/1987
Comments:	Not reported

Completed Area Name:	PROJECT WIDE
Completed Sub Area Name:	Not reported
Completed Document Type:	Closure Certification
Completed Date:	10/13/1988
Comments:	Not reported

Future Area Name:	Not reported
Future Sub Area Name:	Not reported
Future Document Type:	Not reported
Future Due Date:	Not reported
Schedule Area Name:	Not reported
Schedule Sub Area Name:	Not reported
Schedule Document Type:	Not reported
Schedule Due Date:	Not reported
Schedule Revised Date:	Not reported

CPS-SLIC:

Name:	ZILOG INC EXXON
Address:	10460 BUBB RD
City,State,Zip:	CUPERTINO, CA 95014
Region:	STATE
Facility Status:	**Completed - Case Closed**
Status Date:	02/06/2012
Global Id:	T0608591673
Lead Agency:	SAN FRANCISCO BAY RWQCB (REGION 2)
Lead Agency Case Number:	Not reported
Latitude:	37.302688
Longitude:	-122.050181
Case Type:	Cleanup Program Site
Case Worker:	UUU
Local Agency:	Not reported
RB Case Number:	43S0712
File Location:	Not reported
Potential Media Affected:	Under Investigation
Potential Contaminants of Concern:	* Solvents
Site History:	Not reported

Click here to access the California GeoTracker records for this facility:

HIST UST:

Name:	TECHNOLOGY DEVELOPMENT CENTER
Address:	10460 BUBB RD
City,State,Zip:	CUPERTINO, CA 95014
File Number:	00020ADC
URL:	http://geotracker.waterboards.ca.gov/ustpdfs/pdf/00020ADC.pdf
Region:	STATE
Facility ID:	00000020439

ZILOG INC EXXON (Continued) **U001601015**

Facility Type:	Other
Other Type:	SEMICONDUCTOR
Contact Name:	Not reported
Telephone:	4083708000
Owner Name:	ZILOG, INC.
Owner Address:	1315 DELL AVE.
Owner City,St,Zip:	CAMPBELL, CA 95008
Total Tanks:	0005

Tank Num:	001
Container Num:	1
Year Installed:	Not reported
Tank Capacity:	00001000
Tank Used for:	WASTE
Type of Fuel:	Not reported
Container Construction Thickness:	Not reported
Leak Detection:	Visual

Tank Num:	002
Container Num:	2
Year Installed:	1976
Tank Capacity:	00000600
Tank Used for:	WASTE
Type of Fuel:	Not reported
Container Construction Thickness:	Not reported
Leak Detection:	Vapor Sniff Well

Tank Num:	003
Container Num:	3
Year Installed:	1979
Tank Capacity:	00000000
Tank Used for:	Not reported
Type of Fuel:	REGULAR
Container Construction Thickness:	Not reported
Leak Detection:	None

Tank Num:	004
Container Num:	4
Year Installed:	1980
Tank Capacity:	00000500
Tank Used for:	WASTE
Type of Fuel:	Not reported
Container Construction Thickness:	Not reported
Leak Detection:	Vapor Sniff Well, Sensor Instrument

Tank Num:	005
Container Num:	5
Year Installed:	1980
Tank Capacity:	00000500
Tank Used for:	WASTE
Type of Fuel:	Not reported
Container Construction Thickness:	Not reported
Leak Detection:	Vapor Sniff Well, Sensor Instrument

Click here for Geo Tracker PDF:

ZILOG INC EXXON (Continued) **U001601015**

HWP:

Name:	CANDESCENT TECHNOLOGIES CORP
Address:	10460 BUBB RD
City,State,Zip:	CUPERTINO, CA 950140000
EPA Id:	CAD076314459
Cleanup Status:	CLOSED
Latitude:	37.31632
Longitude:	-122.0493
Facility Type:	Historical - Non-Operating
Facility Size:	Not reported
Team:	Not reported
Supervisor:	Not reported
Site Code:	520046
Assembly District:	28
Senate District:	15
Public Information Officer:	Not reported
Public Information Officer:	Not reported

Closure:

EPA Id:	CAD076314459
Facility Type:	Historical - Non-Operating
Unit Names:	CONTAIN1, TANKSTR1, TANKTRT1
Event Description:	Closure Final - RECEIVE CLOSURE CERTIFICATION
Actual Date:	10/13/1988
EPA Id:	CAD076314459
Facility Type:	Historical - Non-Operating
Unit Names:	CONTAIN1, TANKSTR1, TANKTRT1
Event Description:	Closure Final - ISSUE CLOSURE VERIFICATION
Actual Date:	10/13/1988

Alias:

EPA Id:	CAD076314459
Facility Type:	Historical - Non-Operating
Alias Type:	FRS
Alias:	110002658507
EPA Id:	CAD076314459
Facility Type:	Historical - Non-Operating
Alias Type:	APN
Alias:	35720037
EPA Id:	CAD076314459
Facility Type:	Historical - Non-Operating
Alias Type:	Project Code (Site Code)
Alias:	520046

CERS:

Name:	CANDESCENT TECHNOLOGIES CORP
Address:	10460 BUBB RD
City,State,Zip:	CUPERTINO, CA 950140000
Site ID:	192989
CERS ID:	CAD076314459
CERS Description:	Hazardous Waste

ZILOG INC EXXON (Continued) **U001601015**

Affiliation:

Affiliation Type Desc:	Facility Owner
Entity Name:	CANDESCENT TECHNOLOGIES CORP
Entity Title:	Not reported
Affiliation Address:	6580 VIA DEL ORO
Affiliation City:	SAN JOSE
Affiliation State:	CA
Affiliation Country:	Not reported
Affiliation Zip:	950140600
Affiliation Phone:	4083602707

Affiliation Type Desc:	Facility Contact
Entity Name:	AGATA SULUSCYUSKI
Entity Title:	Not reported
Affiliation Address:	INACTIVE PER VQ98 - BMI
Affiliation City:	SAN JOSE
Affiliation State:	CA
Affiliation Country:	Not reported
Affiliation Zip:	951191201
Affiliation Phone:	4083602707

Name:	ZILOG INC EXXON
Address:	10460 BUBB RD
City,State,Zip:	CUPERTINO, CA 95014
Site ID:	216085
CERS ID:	T0608591673
CERS Description:	Cleanup Program Site

Affiliation:

Affiliation Type Desc:	Regional Board Caseworker
Entity Name:	Regional Water Board - SAN FRANCISCO BAY RWQCB (REGION 2)
Entity Title:	Not reported
Affiliation Address:	1515 CLAY ST SUITE 1400
Affiliation City:	OAKLAND
Affiliation State:	CA
Affiliation Country:	Not reported
Affiliation Zip:	Not reported
Affiliation Phone:	Not reported

---

117 SSE 1/2-1 0.764 mi. 4034 ft. | **DELIA'S CLEANERS 7335 BOLINGER ROAD CUPERTINO, CA 95014** | **RESPONSE ENVIROSTOR Cortese** | **1002851289 N/A**

Relative: Higher
Actual: 260 ft.

RESPONSE:

Name:	DELIA'S CLEANERS
Address:	7335 BOLINGER ROAD
City,State,Zip:	CUPERTINO, CA 95014
Facility ID:	60000349
Site Type:	State Response
Site Type Detail:	State Response or NPL
Acres:	0.4
National Priorities List:	NO
Cleanup Oversight Agencies:	SMBRP
Lead Agency Description:	DTSC - Site Cleanup Program

DELIA'S CLEANERS (Continued) **1002851289**

Project Manager:	Nicole Yuen
Supervisor:	Mark Piros
Division Branch:	Cleanup Berkeley
Site Code:	201670
Site Mgmt. Req.:	NONE SPECIFIED
Assembly:	28
Senate:	15
Special Program Status:	Not reported
Status:	Active
Status Date:	10/26/2006
Restricted Use:	NO
Funding:	Responsible Party
Latitude:	37.31256
Longitude:	-122.0335
APN:	359-23-018
Past Use:	DRY CLEANING
Potential COC :	Tetrachloroethylene (PCE
Confirmed COC:	Tetrachloroethylene (PCE
Potential Description:	OTH, SOIL
Alias Name:	One Price Cleaners
Alias Type:	Alternate Name
Alias Name:	359-23-018
Alias Type:	APN
Alias Name:	CAD981413248
Alias Type:	EPA Identification Number
Alias Name:	110033617557
Alias Type:	EPA (FRS #)
Alias Name:	201670
Alias Type:	Project Code (Site Code)
Alias Name:	60000349
Alias Type:	Envirostor ID Number

Completed Info:

Completed Area Name:	PROJECT WIDE
Completed Sub Area Name:	Not reported
Completed Document Type:	Site Characterization Workplan
Completed Date:	08/08/2019
Comments:	Not reported
Completed Area Name:	PROJECT WIDE
Completed Sub Area Name:	Not reported
Completed Document Type:	Voluntary Cleanup Agreement
Completed Date:	10/26/2006
Comments:	Not reported
Completed Area Name:	PROJECT WIDE
Completed Sub Area Name:	Not reported
Completed Document Type:	Amendment - Order/Agreement
Completed Date:	08/29/2007
Comments:	First Amendment to VCA signed.
Completed Area Name:	PROJECT WIDE
Completed Sub Area Name:	Not reported
Completed Document Type:	CEQA - Notice of Exemption
Completed Date:	03/17/2010
Comments:	completed
Completed Area Name:	PROJECT WIDE

DELIA'S CLEANERS (Continued) **1002851289**

Completed Sub Area Name: Not reported
Completed Document Type: Annual Oversight Cost Estimate
Completed Date: 10/07/2010
Comments: .

Completed Area Name: PROJECT WIDE
Completed Sub Area Name: Not reported
Completed Document Type: Annual Oversight Cost Estimate
Completed Date: 12/14/2011
Comments: Not reported

Completed Area Name: PROJECT WIDE
Completed Sub Area Name: Not reported
Completed Document Type: Letter - Demand
Completed Date: 07/20/2012
Comments: Demand letter #1

Completed Area Name: PROJECT WIDE
Completed Sub Area Name: Not reported
Completed Document Type: Site Characterization Workplan
Completed Date: 12/22/2006
Comments: Additional Site Investigation Workplan approved.

Completed Area Name: PROJECT WIDE
Completed Sub Area Name: Not reported
Completed Document Type: Site Characterization Report
Completed Date: 04/16/2008
Comments: Report approved, with requested modifications to be submitted as replacement pages.

Completed Area Name: PROJECT WIDE
Completed Sub Area Name: Not reported
Completed Document Type: Fieldwork
Completed Date: 04/17/2007
Comments: Soil vapor and groundwater sampling completed.

Completed Area Name: PROJECT WIDE
Completed Sub Area Name: Not reported
Completed Document Type: Technical Workplan
Completed Date: 09/28/2007
Comments: Workplan to conduct indoor air sampling approved.

Completed Area Name: PROJECT WIDE
Completed Sub Area Name: Not reported
Completed Document Type: Fieldwork
Completed Date: 11/13/2007
Comments: Indoor air sampling conducted on 11/13/2007.

Completed Area Name: PROJECT WIDE
Completed Sub Area Name: Not reported
Completed Document Type: Remedial Investigation Report
Completed Date: 06/02/2008
Comments: Report approved by DTSC.

Completed Area Name: PROJECT WIDE
Completed Sub Area Name: Not reported
Completed Document Type: Monitoring Report

DELIA'S CLEANERS (Continued) **1002851289**

Completed Date: 03/12/2008
Comments: Report reviewed and found to be adequate.

Completed Area Name: PROJECT WIDE
Completed Sub Area Name: Not reported
Completed Document Type: Remedial Investigation Workplan
Completed Date: 07/28/2008
Comments: Workplan for additional indoor air monitoring at the site and utility corridor soil gas sampling approved.

Completed Area Name: PROJECT WIDE
Completed Sub Area Name: Not reported
Completed Document Type: Fieldwork
Completed Date: 09/11/2008
Comments: Utility Corridor field work completed. Indoor Air sampling scheduled for 10/21/08.

Completed Area Name: PROJECT WIDE
Completed Sub Area Name: Not reported
Completed Document Type: Public Notice
Completed Date: 08/29/2008
Comments: Work Notice for soil gas sampling portion of this phase of investigation finalized.

Completed Area Name: PROJECT WIDE
Completed Sub Area Name: Not reported
Completed Document Type: Monitoring Report
Completed Date: 03/24/2009
Comments: Groundwater monitoring data consistent with previous sampling, low levels of PCE (around 20 ppb) continue to be detected in groundwater beneath the site.

Completed Area Name: PROJECT WIDE
Completed Sub Area Name: Not reported
Completed Document Type: Fact Sheets
Completed Date: 11/24/2009
Comments: started today

Completed Area Name: PROJECT WIDE
Completed Sub Area Name: Not reported
Completed Document Type: Removal Action Workplan
Completed Date: 03/17/2010
Comments: Final RAW accepted

Completed Area Name: PROJECT WIDE
Completed Sub Area Name: Not reported
Completed Document Type: Public Notice
Completed Date: 11/24/2009
Comments: public notice started

Completed Area Name: PROJECT WIDE
Completed Sub Area Name: Not reported
Completed Document Type: Community Profile
Completed Date: 02/13/2009
Comments: Community profile approved by DTSC public participation staff.

Completed Area Name: PROJECT WIDE

DELIA'S CLEANERS (Continued) **1002851289**

Completed Sub Area Name: Not reported
Completed Document Type: Fieldwork
Completed Date: 04/16/2012
Comments: Not reported

Completed Area Name: PROJECT WIDE
Completed Sub Area Name: Not reported
Completed Document Type: Operations and Maintenance Report
Completed Date: 08/26/2015
Comments: Not reported

Completed Area Name: PROJECT WIDE
Completed Sub Area Name: Not reported
Completed Document Type: Work Notice
Completed Date: 09/22/2010
Comments: .

Completed Area Name: PROJECT WIDE
Completed Sub Area Name: Not reported
Completed Document Type: Information Request Letter
Completed Date: 07/26/2012
Comments: Not reported

Completed Area Name: PROJECT WIDE
Completed Sub Area Name: Not reported
Completed Document Type: Technical Workplan
Completed Date: 11/10/2015
Comments: Not reported

Completed Area Name: PROJECT WIDE
Completed Sub Area Name: Not reported
Completed Document Type: Fieldwork
Completed Date: 01/15/2016
Comments: The subslab sampling that was outlined in the Removal Action Status Update, Groundwater Monitoring Results Report, and Sub-Slab Vapor Sampling Work Plan, approved by DTSC on November 10, 2015 was completed.

Completed Area Name: PROJECT WIDE
Completed Sub Area Name: Not reported
Completed Document Type: Technical Report
Completed Date: 09/14/2016
Comments: Tech Memo proposing to conduct pilot testing of the existing sub-slab vent piping network and shallow soil vapor extraction and air-injection wells to address the residual tetrachloroethene contamination in shallow soil at the Site.

Completed Area Name: PROJECT WIDE
Completed Sub Area Name: Not reported
Completed Document Type: Annual Oversight Cost Estimate
Completed Date: 10/21/2015
Comments: Not reported

Completed Area Name: PROJECT WIDE
Completed Sub Area Name: Not reported
Completed Document Type: Annual Oversight Cost Estimate
Completed Date: 09/22/2016

DELIA'S CLEANERS (Continued) **1002851289**

Comments: DTSC letter with oversight cost estimate for project activities for fiscal year 2016/2017. The anticipated project activities include a pilot testing fieldwork and a report.

Completed Area Name: PROJECT WIDE
Completed Sub Area Name: Not reported
Completed Document Type: Correspondence
Completed Date: 11/08/2018
Comments: This letter notifies the project proponent that a new DTSC project manager has been assigned for the site.

Future Area Name: PROJECT WIDE
Future Sub Area Name: Not reported
Future Document Type: Certification
Future Due Date: 2020
Schedule Area Name: PROJECT WIDE
Schedule Sub Area Name: Not reported
Schedule Document Type: Site Characterization Report
Schedule Due Date: 06/12/2020
Schedule Revised Date: Not reported

ENVIROSTOR:
Name: DELIA'S CLEANERS
Address: 7335 BOLINGER ROAD
City,State,Zip: CUPERTINO, CA 95014
Facility ID: 60000349
Status: Active
Status Date: 10/26/2006
Site Code: 201670
Site Type: State Response
Site Type Detailed: State Response or NPL
Acres: 0.4
NPL: NO
Regulatory Agencies: SMBRP
Lead Agency: SMBRP
Program Manager: Nicole Yuen
Supervisor: Mark Piros
Division Branch: Cleanup Berkeley
Assembly: 28
Senate: 15
Special Program: Not reported
Restricted Use: NO
Site Mgmt Req: NONE SPECIFIED
Funding: Responsible Party
Latitude: 37.31256
Longitude: -122.0335
APN: 359-23-018
Past Use: DRY CLEANING
Potential COC: Tetrachloroethylene (PCE
Confirmed COC: Tetrachloroethylene (PCE
Potential Description: OTH, SOIL
Alias Name: One Price Cleaners
Alias Type: Alternate Name
Alias Name: 359-23-018
Alias Type: APN
Alias Name: CAD981413248
Alias Type: EPA Identification Number

DELIA'S CLEANERS (Continued) **1002851289**

Alias Name: 110033617557
Alias Type: EPA (FRS #)
Alias Name: 201670
Alias Type: Project Code (Site Code)
Alias Name: 60000349
Alias Type: Envirostor ID Number

Completed Info:

Completed Area Name: PROJECT WIDE
Completed Sub Area Name: Not reported
Completed Document Type: Site Characterization Workplan
Completed Date: 08/08/2019
Comments: Not reported

Completed Area Name: PROJECT WIDE
Completed Sub Area Name: Not reported
Completed Document Type: Voluntary Cleanup Agreement
Completed Date: 10/26/2006
Comments: Not reported

Completed Area Name: PROJECT WIDE
Completed Sub Area Name: Not reported
Completed Document Type: Amendment - Order/Agreement
Completed Date: 08/29/2007
Comments: First Amendment to VCA signed.

Completed Area Name: PROJECT WIDE
Completed Sub Area Name: Not reported
Completed Document Type: CEQA - Notice of Exemption
Completed Date: 03/17/2010
Comments: completed

Completed Area Name: PROJECT WIDE
Completed Sub Area Name: Not reported
Completed Document Type: Annual Oversight Cost Estimate
Completed Date: 10/07/2010
Comments: .

Completed Area Name: PROJECT WIDE
Completed Sub Area Name: Not reported
Completed Document Type: Annual Oversight Cost Estimate
Completed Date: 12/14/2011
Comments: Not reported

Completed Area Name: PROJECT WIDE
Completed Sub Area Name: Not reported
Completed Document Type: Letter - Demand
Completed Date: 07/20/2012
Comments: Demand letter #1

Completed Area Name: PROJECT WIDE
Completed Sub Area Name: Not reported
Completed Document Type: Site Characterization Workplan
Completed Date: 12/22/2006
Comments: Additional Site Investigation Workplan approved.

Completed Area Name: PROJECT WIDE
Completed Sub Area Name: Not reported

DELIA'S CLEANERS (Continued) **1002851289**

Completed Document Type: Site Characterization Report
Completed Date: 04/16/2008
Comments: Report approved, with requested modifications to be submitted as replacement pages.

Completed Area Name: PROJECT WIDE
Completed Sub Area Name: Not reported
Completed Document Type: Fieldwork
Completed Date: 04/17/2007
Comments: Soil vapor and groundwater sampling completed.

Completed Area Name: PROJECT WIDE
Completed Sub Area Name: Not reported
Completed Document Type: Technical Workplan
Completed Date: 09/28/2007
Comments: Workplan to conduct indoor air sampling approved.

Completed Area Name: PROJECT WIDE
Completed Sub Area Name: Not reported
Completed Document Type: Fieldwork
Completed Date: 11/13/2007
Comments: Indoor air sampling conducted on 11/13/2007.

Completed Area Name: PROJECT WIDE
Completed Sub Area Name: Not reported
Completed Document Type: Remedial Investigation Report
Completed Date: 06/02/2008
Comments: Report approved by DTSC.

Completed Area Name: PROJECT WIDE
Completed Sub Area Name: Not reported
Completed Document Type: Monitoring Report
Completed Date: 03/12/2008
Comments: Report reviewed and found to be adequate.

Completed Area Name: PROJECT WIDE
Completed Sub Area Name: Not reported
Completed Document Type: Remedial Investigation Workplan
Completed Date: 07/28/2008
Comments: Workplan for additional indoor air monitoring at the site and utility corridor soil gas sampling approved.

Completed Area Name: PROJECT WIDE
Completed Sub Area Name: Not reported
Completed Document Type: Fieldwork
Completed Date: 09/11/2008
Comments: Utility Corridor field work completed. Indoor Air sampling scheduled for 10/21/08.

Completed Area Name: PROJECT WIDE
Completed Sub Area Name: Not reported
Completed Document Type: Public Notice
Completed Date: 08/29/2008
Comments: Work Notice for soil gas sampling portion of this phase of investigation finalized.

Completed Area Name: PROJECT WIDE

DELIA'S CLEANERS (Continued) **1002851289**

Completed Sub Area Name: Not reported
Completed Document Type: Monitoring Report
Completed Date: 03/24/2009
Comments: Groundwater monitoring data consistent with previous sampling, low levels of PCE (around 20 ppb) continue to be detected in groundwater beneath the site.

Completed Area Name: PROJECT WIDE
Completed Sub Area Name: Not reported
Completed Document Type: Fact Sheets
Completed Date: 11/24/2009
Comments: started today

Completed Area Name: PROJECT WIDE
Completed Sub Area Name: Not reported
Completed Document Type: Removal Action Workplan
Completed Date: 03/17/2010
Comments: Final RAW accepted

Completed Area Name: PROJECT WIDE
Completed Sub Area Name: Not reported
Completed Document Type: Public Notice
Completed Date: 11/24/2009
Comments: public notice started

Completed Area Name: PROJECT WIDE
Completed Sub Area Name: Not reported
Completed Document Type: Community Profile
Completed Date: 02/13/2009
Comments: Community profile approved by DTSC public participation staff.

Completed Area Name: PROJECT WIDE
Completed Sub Area Name: Not reported
Completed Document Type: Fieldwork
Completed Date: 04/16/2012
Comments: Not reported

Completed Area Name: PROJECT WIDE
Completed Sub Area Name: Not reported
Completed Document Type: Operations and Maintenance Report
Completed Date: 08/26/2015
Comments: Not reported

Completed Area Name: PROJECT WIDE
Completed Sub Area Name: Not reported
Completed Document Type: Work Notice
Completed Date: 09/22/2010
Comments: .

Completed Area Name: PROJECT WIDE
Completed Sub Area Name: Not reported
Completed Document Type: Information Request Letter
Completed Date: 07/26/2012
Comments: Not reported

Completed Area Name: PROJECT WIDE
Completed Sub Area Name: Not reported

DELIA'S CLEANERS (Continued) **1002851289**

Completed Document Type: Technical Workplan
Completed Date: 11/10/2015
Comments: Not reported

Completed Area Name: PROJECT WIDE
Completed Sub Area Name: Not reported
Completed Document Type: Fieldwork
Completed Date: 01/15/2016
Comments: The subslab sampling that was outlined in the Removal Action Status Update, Groundwater Monitoring Results Report, and Sub-Slab Vapor Sampling Work Plan, approved by DTSC on November 10, 2015 was completed.

Completed Area Name: PROJECT WIDE
Completed Sub Area Name: Not reported
Completed Document Type: Technical Report
Completed Date: 09/14/2016
Comments: Tech Memo proposing to conduct pilot testing of the existing sub-slab vent piping network and shallow soil vapor extraction and air-injection wells to address the residual tetrachloroethene contamination in shallow soil at the Site.

Completed Area Name: PROJECT WIDE
Completed Sub Area Name: Not reported
Completed Document Type: Annual Oversight Cost Estimate
Completed Date: 10/21/2015
Comments: Not reported

Completed Area Name: PROJECT WIDE
Completed Sub Area Name: Not reported
Completed Document Type: Annual Oversight Cost Estimate
Completed Date: 09/22/2016
Comments: DTSC letter with oversight cost estimate for project activities for fiscal year 2016/2017. The anticipated project activities include a pilot testing fieldwork and a report.

Completed Area Name: PROJECT WIDE
Completed Sub Area Name: Not reported
Completed Document Type: Correspondence
Completed Date: 11/08/2018
Comments: This letter notifies the project proponent that a new DTSC project manager has been assigned for the site.

Future Area Name: PROJECT WIDE
Future Sub Area Name: Not reported
Future Document Type: Certification
Future Due Date: 2020
Schedule Area Name: PROJECT WIDE
Schedule Sub Area Name: Not reported
Schedule Document Type: Site Characterization Report
Schedule Due Date: 06/12/2020
Schedule Revised Date: Not reported

CORTESE:
Name: DELIA'S CLEANERS
Address: 7335 BOLINGER ROAD
City,State,Zip: CUPERTINO, CA 95014

DELIA'S CLEANERS (Continued) **1002851289**

Region:	CORTESE
Envirostor Id:	60000349
Global ID:	Not reported
Site/Facility Type:	STATE RESPONSE
Cleanup Status:	ACTIVE
Status Date:	10/26/2006
Site Code:	201670
Latitude:	37.312569
Longitude:	-122.03358
Owner:	Not reported
Enf Type:	Not reported
Swat R:	Not reported
Flag:	envirostor
Order No:	Not reported
Waste Discharge System No:	Not reported
Effective Date:	Not reported
Region 2:	Not reported
WID Id:	Not reported
Solid Waste Id No:	Not reported
Waste Management Uit Name:	Not reported
File Name:	Haz Waste & Substances Sites

118
East
1/2-1
0.797 mi.
4210 ft.

SHELL
19990 STEVENS CREEK BOULEVARD
CUPERTINO, CA 95014

LUST **S100178732**
HIST UST **N/A**
Cortese
Notify 65

Relative:
Lower

Actual:
207 ft.

LUST:

Name:	SHELL
Address:	19990 STEVENS CREEK BOULEVARD
City,State,Zip:	CUPERTINO, CA 95014
Lead Agency:	SANTA CLARA COUNTY LOP
Case Type:	LUST Cleanup Site
Geo Track:	http://geotracker.waterboards.ca.gov/profile_report.asp?global_id=T0608514737
Global Id:	T0608514737
Latitude:	37.3225943333333
Longitude:	-122.022955
Status:	Completed - Case Closed
Status Date:	07/19/2005
Case Worker:	Not reported
RB Case Number:	Not reported
Local Agency:	Not reported
File Location:	All Files are on GeoTracker or in the Local Agency Database
Local Case Number:	07S1W18M01f
Potential Media Affect:	Other Groundwater (uses other than drinking water)
Potential Contaminants of Concern:	Gasoline
Site History:	Not reported

LUST:

Global Id:	T0608514737
Contact Type:	Regional Board Caseworker
Contact Name:	Regional Water Board
Organization Name:	SAN FRANCISCO BAY RWQCB (REGION 2)
Address:	1515 CLAY ST SUITE 1400
City:	OAKLAND
Email:	Not reported
Phone Number:	Not reported

SHELL (Continued) **S100178732**

LUST:

Global Id: T0608514737
Action Type: ENFORCEMENT
Date: 08/31/2004
Action: Notice of Responsibility - #40138

Global Id: T0608514737
Action Type: ENFORCEMENT
Date: 07/19/2005
Action: Closure/No Further Action Letter - #50917

Global Id: T0608514737
Action Type: ENFORCEMENT
Date: 08/31/2004
Action: Staff Letter - #44933

Global Id: T0608514737
Action Type: ENFORCEMENT
Date: 11/08/2004
Action: Staff Letter - #45987

Global Id: T0608514737
Action Type: REMEDIATION
Date: 02/28/2003
Action: Not reported

Global Id: T0608514737
Action Type: Other
Date: 06/13/2003
Action: Leak Reported

Global Id: T0608514737
Action Type: RESPONSE
Date: 02/08/2005
Action: Preliminary Site Assessment Report

Global Id: T0608514737
Action Type: RESPONSE
Date: 02/08/2005
Action: Soil and Water Investigation Report

Global Id: T0608514737
Action Type: RESPONSE
Date: 09/28/2004
Action: Soil and Water Investigation Workplan

Global Id: T0608514737
Action Type: RESPONSE
Date: 10/19/2001
Action: Soil and Water Investigation Report

Global Id: T0608514737
Action Type: RESPONSE
Date: 03/04/2005
Action: Monitoring Report - Quarterly

Global Id: T0608514737

SHELL (Continued) **S100178732**

Action Type: RESPONSE
Date: 07/08/2004
Action: Monitoring Report - Quarterly

Global Id: T0608514737
Action Type: RESPONSE
Date: 01/20/2005
Action: Monitoring Report - Quarterly

Global Id: T0608514737
Action Type: RESPONSE
Date: 08/25/2004
Action: Other Report / Document

Global Id: T0608514737
Action Type: RESPONSE
Date: 10/19/2001
Action: Soil and Water Investigation Report

Global Id: T0608514737
Action Type: RESPONSE
Date: 02/09/2005
Action: Other Report / Document

Global Id: T0608514737
Action Type: RESPONSE
Date: 01/21/2004
Action: Other Report / Document

Global Id: T0608514737
Action Type: RESPONSE
Date: 06/13/2002
Action: Well Installation Report

Global Id: T0608514737
Action Type: RESPONSE
Date: 08/29/2005
Action: Well Destruction Report

Global Id: T0608514737
Action Type: RESPONSE
Date: 02/24/2006
Action: Other Report / Document

Global Id: T0608514737
Action Type: ENFORCEMENT
Date: 07/19/2005
Action: Closure/No Further Action Letter

Global Id: T0608514737
Action Type: RESPONSE
Date: 12/26/2002
Action: Correspondence

Global Id: T0608514737
Action Type: RESPONSE
Date: 02/04/2003

SHELL (Continued) **S100178732**

Action: Other Workplan

Global Id: T0608514737
Action Type: RESPONSE
Date: 10/27/2004
Action: Soil and Water Investigation Workplan

Global Id: T0608514737
Action Type: RESPONSE
Date: 04/13/2004
Action: Monitoring Report - Quarterly

Global Id: T0608514737
Action Type: RESPONSE
Date: 09/26/2003
Action: Monitoring Report - Quarterly

Global Id: T0608514737
Action Type: RESPONSE
Date: 01/20/2004
Action: Monitoring Report - Quarterly

Global Id: T0608514737
Action Type: RESPONSE
Date: 01/20/2005
Action: Monitoring Report - Quarterly

Global Id: T0608514737
Action Type: RESPONSE
Date: 04/12/1983
Action: Other Report / Document

LUST:
Global Id: T0608514737
Status: Open - Case Begin Date
Status Date: 02/28/2003

Global Id: T0608514737
Status: Open - Site Assessment
Status Date: 02/28/2003

Global Id: T0608514737
Status: Completed - Case Closed
Status Date: 07/19/2005

Name: SHELL
Address: 19990 STEVENS CREEK BLVD
City,State,Zip: CUPERTINO, CA 95014
Lead Agency: SANTA CLARA COUNTY LOP
Case Type: LUST Cleanup Site
Geo Track: http://geotracker.waterboards.ca.gov/profile_report.asp?global_id=T0608501271
Global Id: T0608501271
Latitude: 37.3225
Longitude: -122.022008
Status: Completed - Case Closed
Status Date: 11/21/1995

SHELL (Continued) **S100178732**

Case Worker: UST
RB Case Number: Not reported
Local Agency: SANTA CLARA COUNTY LOP
File Location: All Files are on GeoTracker or in the Local Agency Database
Local Case Number: Not reported
Potential Media Affect: Soil
Potential Contaminants of Concern: Gasoline
Site History: Not reported

LUST:
Global Id: T0608501271
Contact Type: Regional Board Caseworker
Contact Name: Regional Water Board
Organization Name: SAN FRANCISCO BAY RWQCB (REGION 2)
Address: 1515 CLAY ST SUITE 1400
City: OAKLAND
Email: Not reported
Phone Number: Not reported

Global Id: T0608501271
Contact Type: Local Agency Caseworker
Contact Name: UST CASE WORKER
Organization Name: SANTA CLARA COUNTY LOP
Address: 1555 Berger Drive, Suite 300
City: SAN JOSE
Email: Not reported
Phone Number: 4089183400

LUST:
Global Id: T0608501271
Action Type: REMEDIATION
Date: 02/17/1989
Action: Excavation

Global Id: T0608501271
Action Type: REMEDIATION
Date: 02/17/1989
Action: Soil Vapor Extraction (SVE)

Global Id: T0608501271
Action Type: ENFORCEMENT
Date: 11/21/1995
Action: Closure/No Further Action Letter

Global Id: T0608501271
Action Type: Other
Date: 02/17/1989
Action: Leak Reported

Global Id: T0608501271
Action Type: RESPONSE
Date: 08/19/1994
Action: Other Report / Document

Global Id: T0608501271
Action Type: ENFORCEMENT
Date: 03/25/1991

SHELL (Continued) **S100178732**

Action: Notice of Responsibility - #39594

LUST:

Global Id: T0608501271
Status: Open - Case Begin Date
Status Date: 02/17/1989

Global Id: T0608501271
Status: Open - Site Assessment
Status Date: 02/17/1989

Global Id: T0608501271
Status: Open - Site Assessment
Status Date: 12/10/1989

Global Id: T0608501271
Status: Completed - Case Closed
Status Date: 11/21/1995

HIST UST:

Name: USA PETROLEUM COMPANY 214
Address: 19990 STEVENS CREEK ROAD
City,State,Zip: CUPERTINO, CA 95014
File Number: 00020A65
URL: http://geotracker.waterboards.ca.gov/ustpdfs/pdf/00020A65.pdf
Region: Not reported
Facility ID: Not reported
Facility Type: Not reported
Other Type: Not reported
Contact Name: Not reported
Telephone: Not reported
Owner Name: Not reported
Owner Address: Not reported
Owner City,St,Zip: Not reported
Total Tanks: Not reported

Tank Num: Not reported
Container Num: Not reported
Year Installed: Not reported
Tank Capacity: Not reported
Tank Used for: Not reported
Type of Fuel: Not reported
Container Construction Thickness: Not reported
Leak Detection: Not reported

Click here for Geo Tracker PDF:

CORTESE:

Name: SHELL
Address: 19990 STEVENS CREEK BOULEVARD
City,State,Zip: CUPERTINO, CA 95014
Region: CORTESE
Envirostor Id: Not reported
Global ID: T0608514737
Site/Facility Type: LUST CLEANUP SITE

SHELL (Continued) **S100178732**

Cleanup Status:	COMPLETED - CASE CLOSED
Status Date:	Not reported
Site Code:	Not reported
Latitude:	Not reported
Longitude:	Not reported
Owner:	Not reported
Enf Type:	Not reported
Swat R:	Not reported
Flag:	active
Order No:	Not reported
Waste Discharge System No:	Not reported
Effective Date:	Not reported
Region 2:	Not reported
WID Id:	Not reported
Solid Waste Id No:	Not reported
Waste Management Uit Name:	Not reported
File Name:	Active Open

NOTIFY 65:

Name:	SHELL SERVICE STATION
Address:	19990 STEVENS CREEK
City,State,Zip:	CUPERTINO, CA 93043
Date Reported:	Not reported
Staff Initials:	Not reported
Board File Number:	Not reported
Facility Type:	Not reported
Discharge Date:	Not reported
Issue Date:	Not reported
Incident Description:	Not reported

Count: 9 records.

ORPHAN SUMMARY

City	EDR ID	Site Name	Site Address	Zip	Database(s)
CUPERTINO	U001600987	FRANCISCO A SERRANO	10550 DE ANZA BLVD	95014	LUST, HIST LUST, HIST UST, Cortese
CUPERTINO	S108723879		MILE MARKER 0485, ON STEVENS C	95014	CDL
CUPERTINO	1023316504	STEVENS CREEK DAM	STEVENS CANYON RD	95014	FINDS
PERMANENTE	1015730618	KAISER CEMENT CORP PERMANENTE PLAN	W TERMINUS OF STEVENS CR BLVD	95014	SEMS
SAN JOSE	S114696131	STEVENS CREEK VOLKSWAGON	3350 STEVENS CREKK BLVD		RGA LUST
SAN JOSE	S124945577	STEVENS CREEK TOYOTA	4942 STEVENS CREEK BLVD	95129	HWTS
SAN JOSE	S124696820	STEVENS CREEK OWNER LLC	4300 STEVENS CREEK BLVD.	95129	HWTS
SANTA CLARA COUNTY	M300006427	STEVENS CREEK QUARRY, INC.	STEVENS CREEK QUARRY		US MINES
SANTA CLARA COUNTY	1023297336	BRIDGE 37C0571 OVER STEVENS CREEK	STEVENS CANYON		FINDS

GOVERNMENT RECORDS SEARCHED / DATA CURRENCY TRACKING

To maintain currency of the following federal and state databases, EDR contacts the appropriate governmental agency on a monthly or quarterly basis, as required.

Number of Days to Update: Provides confirmation that EDR is reporting records that have been updated within 90 days from the date the government agency made the information available to the public.

STANDARD ENVIRONMENTAL RECORDS

Federal NPL site list

NPL: National Priority List

National Priorities List (Superfund). The NPL is a subset of CERCLIS and identifies over 1,200 sites for priority cleanup under the Superfund Program. NPL sites may encompass relatively large areas. As such, EDR provides polygon coverage for over 1,000 NPL site boundaries produced by EPA's Environmental Photographic Interpretation Center (EPIC) and regional EPA offices.

Date of Government Version: 04/27/2020
Date Data Arrived at EDR: 05/06/2020
Date Made Active in Reports: 05/28/2020
Number of Days to Update: 22

Source: EPA
Telephone: N/A
Last EDR Contact: 06/30/2020
Next Scheduled EDR Contact: 10/12/2020
Data Release Frequency: Quarterly

NPL Site Boundaries

Sources:

EPA's Environmental Photographic Interpretation Center (EPIC)
Telephone: 202-564-7333

EPA Region 1
Telephone 617-918-1143

EPA Region 6
Telephone: 214-655-6659

EPA Region 3
Telephone 215-814-5418

EPA Region 7
Telephone: 913-551-7247

EPA Region 4
Telephone 404-562-8033

EPA Region 8
Telephone: 303-312-6774

EPA Region 5
Telephone 312-886-6686

EPA Region 9
Telephone: 415-947-4246

EPA Region 10
Telephone 206-553-8665

Proposed NPL: Proposed National Priority List Sites

A site that has been proposed for listing on the National Priorities List through the issuance of a proposed rule in the Federal Register. EPA then accepts public comments on the site, responds to the comments, and places on the NPL those sites that continue to meet the requirements for listing.

Date of Government Version: 04/27/2020
Date Data Arrived at EDR: 05/06/2020
Date Made Active in Reports: 05/28/2020
Number of Days to Update: 22

Source: EPA
Telephone: N/A
Last EDR Contact: 06/30/2020
Next Scheduled EDR Contact: 10/12/2020
Data Release Frequency: Quarterly

NPL LIENS: Federal Superfund Liens

Federal Superfund Liens. Under the authority granted the USEPA by CERCLA of 1980, the USEPA has the authority to file liens against real property in order to recover remedial action expenditures or when the property owner received notification of potential liability. USEPA compiles a listing of filed notices of Superfund Liens.

Date of Government Version: 10/15/1991
Date Data Arrived at EDR: 02/02/1994
Date Made Active in Reports: 03/30/1994
Number of Days to Update: 56

Source: EPA
Telephone: 202-564-4267
Last EDR Contact: 08/15/2011
Next Scheduled EDR Contact: 11/28/2011
Data Release Frequency: No Update Planned

Federal Delisted NPL site list

Delisted NPL: National Priority List Deletions

The National Oil and Hazardous Substances Pollution Contingency Plan (NCP) establishes the criteria that the EPA uses to delete sites from the NPL. In accordance with 40 CFR 300.425.(e), sites may be deleted from the NPL where no further response is appropriate.

Date of Government Version: 04/27/2020
Date Data Arrived at EDR: 05/06/2020
Date Made Active in Reports: 05/28/2020
Number of Days to Update: 22

Source: EPA
Telephone: N/A
Last EDR Contact: 06/30/2020
Next Scheduled EDR Contact: 10/12/2020
Data Release Frequency: Quarterly

Federal CERCLIS list

FEDERAL FACILITY: Federal Facility Site Information listing

A listing of National Priority List (NPL) and Base Realignment and Closure (BRAC) sites found in the Comprehensive Environmental Response, Compensation and Liability Information System (CERCLIS) Database where EPA Federal Facilities Restoration and Reuse Office is involved in cleanup activities.

Date of Government Version: 04/03/2019
Date Data Arrived at EDR: 04/05/2019
Date Made Active in Reports: 05/14/2019
Number of Days to Update: 39

Source: Environmental Protection Agency
Telephone: 703-603-8704
Last EDR Contact: 04/03/2020
Next Scheduled EDR Contact: 07/13/2020
Data Release Frequency: Varies

SEMS: Superfund Enterprise Management System

SEMS (Superfund Enterprise Management System) tracks hazardous waste sites, potentially hazardous waste sites, and remedial activities performed in support of EPA's Superfund Program across the United States. The list was formerly know as CERCLIS, renamed to SEMS by the EPA in 2015. The list contains data on potentially hazardous waste sites that have been reported to the USEPA by states, municipalities, private companies and private persons, pursuant to Section 103 of the Comprehensive Environmental Response, Compensation, and Liability Act (CERCLA). This dataset also contains sites which are either proposed to or on the National Priorities List (NPL) and the sites which are in the screening and assessment phase for possible inclusion on the NPL.

Date of Government Version: 04/27/2020
Date Data Arrived at EDR: 05/06/2020
Date Made Active in Reports: 05/28/2020
Number of Days to Update: 22

Source: EPA
Telephone: 800-424-9346
Last EDR Contact: 06/30/2020
Next Scheduled EDR Contact: 07/27/2020
Data Release Frequency: Quarterly

Federal CERCLIS NFRAP site list

SEMS-ARCHIVE: Superfund Enterprise Management System Archive

SEMS-ARCHIVE (Superfund Enterprise Management System Archive) tracks sites that have no further interest under the Federal Superfund Program based on available information. The list was formerly known as the CERCLIS-NFRAP, renamed to SEMS ARCHIVE by the EPA in 2015. EPA may perform a minimal level of assessment work at a site while it is archived if site conditions change and/or new information becomes available. Archived sites have been removed and archived from the inventory of SEMS sites. Archived status indicates that, to the best of EPA's knowledge, assessment at a site has been completed and that EPA has determined no further steps will be taken to list the site on the National Priorities List (NPL), unless information indicates this decision was not appropriate or other considerations require a recommendation for listing at a later time. The decision does not necessarily mean that there is no hazard associated with a given site; it only means that. based upon available information, the location is not judged to be potential NPL site.

Date of Government Version: 04/27/2020
Date Data Arrived at EDR: 05/06/2020
Date Made Active in Reports: 05/28/2020
Number of Days to Update: 22

Source: EPA
Telephone: 800-424-9346
Last EDR Contact: 06/30/2020
Next Scheduled EDR Contact: 07/27/2020
Data Release Frequency: Quarterly

Federal RCRA CORRACTS facilities list

CORRACTS: Corrective Action Report

CORRACTS identifies hazardous waste handlers with RCRA corrective action activity.

Date of Government Version: 03/23/2020
Date Data Arrived at EDR: 03/25/2020
Date Made Active in Reports: 05/21/2020
Number of Days to Update: 57

Source: EPA
Telephone: 800-424-9346
Last EDR Contact: 06/22/2020
Next Scheduled EDR Contact: 10/05/2020
Data Release Frequency: Quarterly

Federal RCRA non-CORRACTS TSD facilities list

RCRA-TSDF: RCRA - Treatment, Storage and Disposal

RCRAInfo is EPA's comprehensive information system, providing access to data supporting the Resource Conservation and Recovery Act (RCRA) of 1976 and the Hazardous and Solid Waste Amendments (HSWA) of 1984. The database includes selective information on sites which generate, transport, store, treat and/or dispose of hazardous waste as defined by the Resource Conservation and Recovery Act (RCRA). Transporters are individuals or entities that move hazardous waste from the generator offsite to a facility that can recycle, treat, store, or dispose of the waste. TSDFs treat, store, or dispose of the waste.

Date of Government Version: 03/23/2020
Date Data Arrived at EDR: 03/25/2020
Date Made Active in Reports: 05/21/2020
Number of Days to Update: 57

Source: Environmental Protection Agency
Telephone: (415) 495-8895
Last EDR Contact: 06/22/2020
Next Scheduled EDR Contact: 10/05/2020
Data Release Frequency: Quarterly

Federal RCRA generators list

RCRA-LQG: RCRA - Large Quantity Generators

RCRAInfo is EPA's comprehensive information system, providing access to data supporting the Resource Conservation and Recovery Act (RCRA) of 1976 and the Hazardous and Solid Waste Amendments (HSWA) of 1984. The database includes selective information on sites which generate, transport, store, treat and/or dispose of hazardous waste as defined by the Resource Conservation and Recovery Act (RCRA). Large quantity generators (LQGs) generate over 1,000 kilograms (kg) of hazardous waste, or over 1 kg of acutely hazardous waste per month.

Date of Government Version: 03/23/2020
Date Data Arrived at EDR: 03/25/2020
Date Made Active in Reports: 05/21/2020
Number of Days to Update: 57

Source: Environmental Protection Agency
Telephone: (415) 495-8895
Last EDR Contact: 06/22/2020
Next Scheduled EDR Contact: 10/05/2020
Data Release Frequency: Quarterly

RCRA-SQG: RCRA - Small Quantity Generators

RCRAInfo is EPA's comprehensive information system, providing access to data supporting the Resource Conservation and Recovery Act (RCRA) of 1976 and the Hazardous and Solid Waste Amendments (HSWA) of 1984. The database includes selective information on sites which generate, transport, store, treat and/or dispose of hazardous waste as defined by the Resource Conservation and Recovery Act (RCRA). Small quantity generators (SQGs) generate between 100 kg and 1,000 kg of hazardous waste per month.

Date of Government Version: 03/23/2020
Date Data Arrived at EDR: 03/25/2020
Date Made Active in Reports: 05/21/2020
Number of Days to Update: 57

Source: Environmental Protection Agency
Telephone: (415) 495-8895
Last EDR Contact: 06/22/2020
Next Scheduled EDR Contact: 10/05/2020
Data Release Frequency: Quarterly

RCRA-VSQG: RCRA - Very Small Quantity Generators (Formerly Conditionally Exempt Small Quantity Generators)

RCRAInfo is EPA's comprehensive information system, providing access to data supporting the Resource Conservation and Recovery Act (RCRA) of 1976 and the Hazardous and Solid Waste Amendments (HSWA) of 1984. The database includes selective information on sites which generate, transport, store, treat and/or dispose of hazardous waste as defined by the Resource Conservation and Recovery Act (RCRA). Very small quantity generators (VSQGs) generate less than 100 kg of hazardous waste, or less than 1 kg of acutely hazardous waste per month.

Date of Government Version: 03/23/2020
Date Data Arrived at EDR: 03/25/2020
Date Made Active in Reports: 05/21/2020
Number of Days to Update: 57

Source: Environmental Protection Agency
Telephone: (415) 495-8895
Last EDR Contact: 06/22/2020
Next Scheduled EDR Contact: 10/05/2020
Data Release Frequency: Quarterly

Federal institutional controls / engineering controls registries

LUCIS: Land Use Control Information System

LUCIS contains records of land use control information pertaining to the former Navy Base Realignment and Closure properties.

Date of Government Version: 05/15/2020
Date Data Arrived at EDR: 05/19/2020
Date Made Active in Reports: 06/18/2020
Number of Days to Update: 30

Source: Department of the Navy
Telephone: 843-820-7326
Last EDR Contact: 05/14/2020
Next Scheduled EDR Contact: 08/24/2020
Data Release Frequency: Varies

US ENG CONTROLS: Engineering Controls Sites List

A listing of sites with engineering controls in place. Engineering controls include various forms of caps, building foundations, liners, and treatment methods to create pathway elimination for regulated substances to enter environmental media or effect human health.

Date of Government Version: 02/13/2020
Date Data Arrived at EDR: 02/20/2020
Date Made Active in Reports: 05/15/2020
Number of Days to Update: 85

Source: Environmental Protection Agency
Telephone: 703-603-0695
Last EDR Contact: 05/15/2020
Next Scheduled EDR Contact: 09/07/2020
Data Release Frequency: Varies

US INST CONTROLS: Institutional Controls Sites List

A listing of sites with institutional controls in place. Institutional controls include administrative measures, such as groundwater use restrictions, construction restrictions, property use restrictions, and post remediation care requirements intended to prevent exposure to contaminants remaining on site. Deed restrictions are generally required as part of the institutional controls.

Date of Government Version: 02/13/2020
Date Data Arrived at EDR: 02/20/2020
Date Made Active in Reports: 05/15/2020
Number of Days to Update: 85

Source: Environmental Protection Agency
Telephone: 703-603-0695
Last EDR Contact: 05/15/2020
Next Scheduled EDR Contact: 09/07/2020
Data Release Frequency: Varies

Federal ERNS list

ERNS: Emergency Response Notification System

Emergency Response Notification System. ERNS records and stores information on reported releases of oil and hazardous substances.

Date of Government Version: 03/22/2020
Date Data Arrived at EDR: 03/24/2020
Date Made Active in Reports: 06/18/2020
Number of Days to Update: 86

Source: National Response Center, United States Coast Guard
Telephone: 202-267-2180
Last EDR Contact: 06/22/2020
Next Scheduled EDR Contact: 10/05/2020
Data Release Frequency: Quarterly

State- and tribal - equivalent NPL

RESPONSE: State Response Sites

Identifies confirmed release sites where DTSC is involved in remediation, either in a lead or oversight capacity. These confirmed release sites are generally high-priority and high potential risk.

Date of Government Version: 01/27/2020
Date Data Arrived at EDR: 01/28/2020
Date Made Active in Reports: 04/09/2020
Number of Days to Update: 72

Source: Department of Toxic Substances Control
Telephone: 916-323-3400
Last EDR Contact: 04/28/2020
Next Scheduled EDR Contact: 08/10/2020
Data Release Frequency: Quarterly

State- and tribal - equivalent CERCLIS

ENVIROSTOR: EnviroStor Database

The Department of Toxic Substances Control's (DTSC's) Site Mitigation and Brownfields Reuse Program's (SMBRP's) EnviroStor database identifes sites that have known contamination or sites for which there may be reasons to investigate further. The database includes the following site types: Federal Superfund sites (National Priorities List (NPL)); State Response, including Military Facilities and State Superfund; Voluntary Cleanup; and School sites. EnviroStor provides similar information to the information that was available in CalSites, and provides additional site information, including, but not limited to, identification of formerly-contaminated properties that have been released for reuse, properties where environmental deed restrictions have been recorded to prevent inappropriate land uses, and risk characterization information that is used to assess potential impacts to public health and the environment at contaminated sites.

Date of Government Version: 01/27/2020
Date Data Arrived at EDR: 01/28/2020
Date Made Active in Reports: 04/09/2020
Number of Days to Update: 72

Source: Department of Toxic Substances Control
Telephone: 916-323-3400
Last EDR Contact: 04/28/2020
Next Scheduled EDR Contact: 08/10/2020
Data Release Frequency: Quarterly

State and tribal landfill and/or solid waste disposal site lists

SWF/LF (SWIS): Solid Waste Information System

Active, Closed and Inactive Landfills. SWF/LF records typically contain an inve ntory of solid waste disposal facilities or landfills. These may be active or i nactive facilities or open dumps that failed to meet RCRA Section 4004 criteria for solid waste landfills or disposal sites.

Date of Government Version: 02/10/2020
Date Data Arrived at EDR: 02/11/2020
Date Made Active in Reports: 04/20/2020
Number of Days to Update: 69

Source: Department of Resources Recycling and Recovery
Telephone: 916-341-6320
Last EDR Contact: 05/12/2020
Next Scheduled EDR Contact: 08/24/2020
Data Release Frequency: Quarterly

State and tribal leaking storage tank lists

LUST REG 7: Leaking Underground Storage Tank Case Listing
Leaking Underground Storage Tank locations. Imperial, Riverside, San Diego, Santa Barbara counties.

Date of Government Version: 02/26/2004
Date Data Arrived at EDR: 02/26/2004
Date Made Active in Reports: 03/24/2004
Number of Days to Update: 27

Source: California Regional Water Quality Control Board Colorado River Basin Region (7)
Telephone: 760-776-8943
Last EDR Contact: 08/01/2011
Next Scheduled EDR Contact: 11/14/2011
Data Release Frequency: No Update Planned

LUST REG 3: Leaking Underground Storage Tank Database
Leaking Underground Storage Tank locations. Monterey, San Benito, San Luis Obispo, Santa Barbara, Santa Cruz counties.

Date of Government Version: 05/19/2003
Date Data Arrived at EDR: 05/19/2003
Date Made Active in Reports: 06/02/2003
Number of Days to Update: 14

Source: California Regional Water Quality Control Board Central Coast Region (3)
Telephone: 805-542-4786
Last EDR Contact: 07/18/2011
Next Scheduled EDR Contact: 10/31/2011
Data Release Frequency: No Update Planned

LUST: Leaking Underground Fuel Tank Report (GEOTRACKER)
Leaking Underground Storage Tank (LUST) Sites included in GeoTracker. GeoTracker is the Water Boards data management system for sites that impact, or have the potential to impact, water quality in California, with emphasis on groundwater.

Date of Government Version: 05/13/2020
Date Data Arrived at EDR: 05/13/2020
Date Made Active in Reports: 05/15/2020
Number of Days to Update: 2

Source: State Water Resources Control Board
Telephone: see region list
Last EDR Contact: 06/09/2020
Next Scheduled EDR Contact: 09/21/2020
Data Release Frequency: Quarterly

LUST REG 1: Active Toxic Site Investigation
Del Norte, Humboldt, Lake, Mendocino, Modoc, Siskiyou, Sonoma, Trinity counties. For more current information, please refer to the State Water Resources Control Board's LUST database.

Date of Government Version: 02/01/2001
Date Data Arrived at EDR: 02/28/2001
Date Made Active in Reports: 03/29/2001
Number of Days to Update: 29

Source: California Regional Water Quality Control Board North Coast (1)
Telephone: 707-570-3769
Last EDR Contact: 08/01/2011
Next Scheduled EDR Contact: 11/14/2011
Data Release Frequency: No Update Planned

LUST REG 9: Leaking Underground Storage Tank Report
Orange, Riverside, San Diego counties. For more current information, please refer to the State Water Resources Control Board's LUST database.

Date of Government Version: 03/01/2001
Date Data Arrived at EDR: 04/23/2001
Date Made Active in Reports: 05/21/2001
Number of Days to Update: 28

Source: California Regional Water Quality Control Board San Diego Region (9)
Telephone: 858-637-5595
Last EDR Contact: 09/26/2011
Next Scheduled EDR Contact: 01/09/2012
Data Release Frequency: No Update Planned

LUST REG 8: Leaking Underground Storage Tanks
California Regional Water Quality Control Board Santa Ana Region (8). For more current information, please refer to the State Water Resources Control Board's LUST database.

Date of Government Version: 02/14/2005
Date Data Arrived at EDR: 02/15/2005
Date Made Active in Reports: 03/28/2005
Number of Days to Update: 41

Source: California Regional Water Quality Control Board Santa Ana Region (8)
Telephone: 909-782-4496
Last EDR Contact: 08/15/2011
Next Scheduled EDR Contact: 11/28/2011
Data Release Frequency: No Update Planned

LUST REG 2: Fuel Leak List
Leaking Underground Storage Tank locations. Alameda, Contra Costa, Marin, Napa, San Francisco, San Mateo, Santa Clara, Solano, Sonoma counties.

Date of Government Version: 09/30/2004
Date Data Arrived at EDR: 10/20/2004
Date Made Active in Reports: 11/19/2004
Number of Days to Update: 30

Source: California Regional Water Quality Control Board San Francisco Bay Region (2)
Telephone: 510-622-2433
Last EDR Contact: 09/19/2011
Next Scheduled EDR Contact: 01/02/2012
Data Release Frequency: No Update Planned

LUST REG 5: Leaking Underground Storage Tank Database

Leaking Underground Storage Tank locations. Alameda, Alpine, Amador, Butte, Colusa, Contra Costa, Calveras, El Dorado, Fresno, Glenn, Kern, Kings, Lake, Lassen, Madera, Mariposa, Merced, Modoc, Napa, Nevada, Placer, Plumas, Sacramento, San Joaquin, Shasta, Solano, Stanislaus, Sutter, Tehama, Tulare, Tuolumne, Yolo, Yuba counties.

Date of Government Version: 07/01/2008
Date Data Arrived at EDR: 07/22/2008
Date Made Active in Reports: 07/31/2008
Number of Days to Update: 9

Source: California Regional Water Quality Control Board Central Valley Region (5)
Telephone: 916-464-4834
Last EDR Contact: 07/01/2011
Next Scheduled EDR Contact: 10/17/2011
Data Release Frequency: No Update Planned

LUST REG 6L: Leaking Underground Storage Tank Case Listing

For more current information, please refer to the State Water Resources Control Board's LUST database.

Date of Government Version: 09/09/2003
Date Data Arrived at EDR: 09/10/2003
Date Made Active in Reports: 10/07/2003
Number of Days to Update: 27

Source: California Regional Water Quality Control Board Lahontan Region (6)
Telephone: 530-542-5572
Last EDR Contact: 09/12/2011
Next Scheduled EDR Contact: 12/26/2011
Data Release Frequency: No Update Planned

LUST REG 6V: Leaking Underground Storage Tank Case Listing

Leaking Underground Storage Tank locations. Inyo, Kern, Los Angeles, Mono, San Bernardino counties.

Date of Government Version: 06/07/2005
Date Data Arrived at EDR: 06/07/2005
Date Made Active in Reports: 06/29/2005
Number of Days to Update: 22

Source: California Regional Water Quality Control Board Victorville Branch Office (6)
Telephone: 760-241-7365
Last EDR Contact: 09/12/2011
Next Scheduled EDR Contact: 12/26/2011
Data Release Frequency: No Update Planned

LUST REG 4: Underground Storage Tank Leak List

Los Angeles, Ventura counties. For more current information, please refer to the State Water Resources Control Board's LUST database.

Date of Government Version: 09/07/2004
Date Data Arrived at EDR: 09/07/2004
Date Made Active in Reports: 10/12/2004
Number of Days to Update: 35

Source: California Regional Water Quality Control Board Los Angeles Region (4)
Telephone: 213-576-6710
Last EDR Contact: 09/06/2011
Next Scheduled EDR Contact: 12/19/2011
Data Release Frequency: No Update Planned

INDIAN LUST R1: Leaking Underground Storage Tanks on Indian Land

A listing of leaking underground storage tank locations on Indian Land.

Date of Government Version: 10/01/2019
Date Data Arrived at EDR: 12/04/2019
Date Made Active in Reports: 02/10/2020
Number of Days to Update: 68

Source: EPA Region 1
Telephone: 617-918-1313
Last EDR Contact: 05/20/2020
Next Scheduled EDR Contact: 08/03/2020
Data Release Frequency: Varies

INDIAN LUST R6: Leaking Underground Storage Tanks on Indian Land

LUSTs on Indian land in New Mexico and Oklahoma.

Date of Government Version: 10/02/2019
Date Data Arrived at EDR: 12/04/2019
Date Made Active in Reports: 02/10/2020
Number of Days to Update: 68

Source: EPA Region 6
Telephone: 214-665-6597
Last EDR Contact: 05/20/2020
Next Scheduled EDR Contact: 08/03/2020
Data Release Frequency: Varies

INDIAN LUST R5: Leaking Underground Storage Tanks on Indian Land
Leaking underground storage tanks located on Indian Land in Michigan, Minnesota and Wisconsin.

Date of Government Version: 10/01/2019
Date Data Arrived at EDR: 12/04/2019
Date Made Active in Reports: 02/10/2020
Number of Days to Update: 68

Source: EPA, Region 5
Telephone: 312-886-7439
Last EDR Contact: 05/20/2020
Next Scheduled EDR Contact: 08/03/2020
Data Release Frequency: Varies

INDIAN LUST R7: Leaking Underground Storage Tanks on Indian Land
LUSTs on Indian land in Iowa, Kansas, and Nebraska

Date of Government Version: 10/15/2019
Date Data Arrived at EDR: 12/17/2019
Date Made Active in Reports: 02/10/2020
Number of Days to Update: 55

Source: EPA Region 7
Telephone: 913-551-7003
Last EDR Contact: 05/20/2020
Next Scheduled EDR Contact: 08/03/2020
Data Release Frequency: Varies

INDIAN LUST R4: Leaking Underground Storage Tanks on Indian Land
LUSTs on Indian land in Florida, Mississippi and North Carolina.

Date of Government Version: 10/10/2019
Date Data Arrived at EDR: 12/05/2019
Date Made Active in Reports: 02/10/2020
Number of Days to Update: 67

Source: EPA Region 4
Telephone: 404-562-8677
Last EDR Contact: 05/20/2020
Next Scheduled EDR Contact: 08/03/2020
Data Release Frequency: Varies

INDIAN LUST R10: Leaking Underground Storage Tanks on Indian Land
LUSTs on Indian land in Alaska, Idaho, Oregon and Washington.

Date of Government Version: 10/11/2019
Date Data Arrived at EDR: 12/04/2019
Date Made Active in Reports: 02/10/2020
Number of Days to Update: 68

Source: EPA Region 10
Telephone: 206-553-2857
Last EDR Contact: 05/20/2020
Next Scheduled EDR Contact: 08/03/2020
Data Release Frequency: Varies

INDIAN LUST R9: Leaking Underground Storage Tanks on Indian Land
LUSTs on Indian land in Arizona, California, New Mexico and Nevada

Date of Government Version: 10/04/2019
Date Data Arrived at EDR: 12/04/2019
Date Made Active in Reports: 02/27/2020
Number of Days to Update: 85

Source: Environmental Protection Agency
Telephone: 415-972-3372
Last EDR Contact: 05/20/2020
Next Scheduled EDR Contact: 08/03/2020
Data Release Frequency: Varies

INDIAN LUST R8: Leaking Underground Storage Tanks on Indian Land
LUSTs on Indian land in Colorado, Montana, North Dakota, South Dakota, Utah and Wyoming.

Date of Government Version: 10/03/2019
Date Data Arrived at EDR: 12/04/2019
Date Made Active in Reports: 02/14/2020
Number of Days to Update: 72

Source: EPA Region 8
Telephone: 303-312-6271
Last EDR Contact: 05/20/2020
Next Scheduled EDR Contact: 08/03/2020
Data Release Frequency: Varies

CPS-SLIC: Statewide SLIC Cases (GEOTRACKER)
Cleanup Program Sites (CPS; also known as Site Cleanups [SC] and formerly known as Spills, Leaks, Investigations, and Cleanups [SLIC] sites) included in GeoTracker. GeoTracker is the Water Boards data management system for sites that impact, or have the potential to impact, water quality in California, with emphasis on groundwater.

Date of Government Version: 05/13/2020
Date Data Arrived at EDR: 05/13/2020
Date Made Active in Reports: 05/14/2020
Number of Days to Update: 1

Source: State Water Resources Control Board
Telephone: 866-480-1028
Last EDR Contact: 06/09/2020
Next Scheduled EDR Contact: 09/21/2020
Data Release Frequency: Varies

SLIC REG 1: Active Toxic Site Investigations
The SLIC (Spills, Leaks, Investigations and Cleanup) program is designed to protect and restore water quality from spills, leaks, and similar discharges.

Date of Government Version: 04/03/2003
Date Data Arrived at EDR: 04/07/2003
Date Made Active in Reports: 04/25/2003
Number of Days to Update: 18

Source: California Regional Water Quality Control Board, North Coast Region (1)
Telephone: 707-576-2220
Last EDR Contact: 08/01/2011
Next Scheduled EDR Contact: 11/14/2011
Data Release Frequency: No Update Planned

SLIC REG 2: Spills, Leaks, Investigation & Cleanup Cost Recovery Listing
The SLIC (Spills, Leaks, Investigations and Cleanup) program is designed to protect and restore water quality from spills, leaks, and similar discharges.

Date of Government Version: 09/30/2004
Date Data Arrived at EDR: 10/20/2004
Date Made Active in Reports: 11/19/2004
Number of Days to Update: 30

Source: Regional Water Quality Control Board San Francisco Bay Region (2)
Telephone: 510-286-0457
Last EDR Contact: 09/19/2011
Next Scheduled EDR Contact: 01/02/2012
Data Release Frequency: No Update Planned

SLIC REG 3: Spills, Leaks, Investigation & Cleanup Cost Recovery Listing
The SLIC (Spills, Leaks, Investigations and Cleanup) program is designed to protect and restore water quality from spills, leaks, and similar discharges.

Date of Government Version: 05/18/2006
Date Data Arrived at EDR: 05/18/2006
Date Made Active in Reports: 06/15/2006
Number of Days to Update: 28

Source: California Regional Water Quality Control Board Central Coast Region (3)
Telephone: 805-549-3147
Last EDR Contact: 07/18/2011
Next Scheduled EDR Contact: 10/31/2011
Data Release Frequency: No Update Planned

SLIC REG 4: Spills, Leaks, Investigation & Cleanup Cost Recovery Listing
The SLIC (Spills, Leaks, Investigations and Cleanup) program is designed to protect and restore water quality from spills, leaks, and similar discharges.

Date of Government Version: 11/17/2004
Date Data Arrived at EDR: 11/18/2004
Date Made Active in Reports: 01/04/2005
Number of Days to Update: 47

Source: Region Water Quality Control Board Los Angeles Region (4)
Telephone: 213-576-6600
Last EDR Contact: 07/01/2011
Next Scheduled EDR Contact: 10/17/2011
Data Release Frequency: No Update Planned

SLIC REG 5: Spills, Leaks, Investigation & Cleanup Cost Recovery Listing
The SLIC (Spills, Leaks, Investigations and Cleanup) program is designed to protect and restore water quality from spills, leaks, and similar discharges.

Date of Government Version: 04/01/2005
Date Data Arrived at EDR: 04/05/2005
Date Made Active in Reports: 04/21/2005
Number of Days to Update: 16

Source: Regional Water Quality Control Board Central Valley Region (5)
Telephone: 916-464-3291
Last EDR Contact: 09/12/2011
Next Scheduled EDR Contact: 12/26/2011
Data Release Frequency: No Update Planned

SLIC REG 6V: Spills, Leaks, Investigation & Cleanup Cost Recovery Listing
The SLIC (Spills, Leaks, Investigations and Cleanup) program is designed to protect and restore water quality from spills, leaks, and similar discharges.

Date of Government Version: 05/24/2005
Date Data Arrived at EDR: 05/25/2005
Date Made Active in Reports: 06/16/2005
Number of Days to Update: 22

Source: Regional Water Quality Control Board, Victorville Branch
Telephone: 619-241-6583
Last EDR Contact: 08/15/2011
Next Scheduled EDR Contact: 11/28/2011
Data Release Frequency: No Update Planned

SLIC REG 6L: SLIC Sites
The SLIC (Spills, Leaks, Investigations and Cleanup) program is designed to protect and restore water quality from spills, leaks, and similar discharges.

Date of Government Version: 09/07/2004
Date Data Arrived at EDR: 09/07/2004
Date Made Active in Reports: 10/12/2004
Number of Days to Update: 35

Source: California Regional Water Quality Control Board, Lahontan Region
Telephone: 530-542-5574
Last EDR Contact: 08/15/2011
Next Scheduled EDR Contact: 11/28/2011
Data Release Frequency: No Update Planned

SLIC REG 7: SLIC List
The SLIC (Spills, Leaks, Investigations and Cleanup) program is designed to protect and restore water quality from spills, leaks, and similar discharges.

Date of Government Version: 11/24/2004
Date Data Arrived at EDR: 11/29/2004
Date Made Active in Reports: 01/04/2005
Number of Days to Update: 36

Source: California Regional Quality Control Board, Colorado River Basin Region
Telephone: 760-346-7491
Last EDR Contact: 08/01/2011
Next Scheduled EDR Contact: 11/14/2011
Data Release Frequency: No Update Planned

SLIC REG 8: Spills, Leaks, Investigation & Cleanup Cost Recovery Listing
The SLIC (Spills, Leaks, Investigations and Cleanup) program is designed to protect and restore water quality from spills, leaks, and similar discharges.

Date of Government Version: 04/03/2008
Date Data Arrived at EDR: 04/03/2008
Date Made Active in Reports: 04/14/2008
Number of Days to Update: 11

Source: California Region Water Quality Control Board Santa Ana Region (8)
Telephone: 951-782-3298
Last EDR Contact: 09/12/2011
Next Scheduled EDR Contact: 12/26/2011
Data Release Frequency: No Update Planned

SLIC REG 9: Spills, Leaks, Investigation & Cleanup Cost Recovery Listing
The SLIC (Spills, Leaks, Investigations and Cleanup) program is designed to protect and restore water quality from spills, leaks, and similar discharges.

Date of Government Version: 09/10/2007
Date Data Arrived at EDR: 09/11/2007
Date Made Active in Reports: 09/28/2007
Number of Days to Update: 17

Source: California Regional Water Quality Control Board San Diego Region (9)
Telephone: 858-467-2980
Last EDR Contact: 08/08/2011
Next Scheduled EDR Contact: 11/21/2011
Data Release Frequency: No Update Planned

State and tribal registered storage tank lists

FEMA UST: Underground Storage Tank Listing
A listing of all FEMA owned underground storage tanks.

Date of Government Version: 02/01/2020
Date Data Arrived at EDR: 03/19/2020
Date Made Active in Reports: 06/09/2020
Number of Days to Update: 82

Source: FEMA
Telephone: 202-646-5797
Last EDR Contact: 03/19/2020
Next Scheduled EDR Contact: 07/20/2020
Data Release Frequency: Varies

UST: Active UST Facilities
Active UST facilities gathered from the local regulatory agencies

Date of Government Version: 03/09/2020
Date Data Arrived at EDR: 03/10/2020
Date Made Active in Reports: 05/20/2020
Number of Days to Update: 71

Source: SWRCB
Telephone: 916-341-5851
Last EDR Contact: 06/09/2020
Next Scheduled EDR Contact: 09/21/2020
Data Release Frequency: Semi-Annually

MILITARY UST SITES: Military UST Sites (GEOTRACKER)
Military ust sites

Date of Government Version: 05/13/2020
Date Data Arrived at EDR: 05/13/2020
Date Made Active in Reports: 05/15/2020
Number of Days to Update: 2

Source: State Water Resources Control Board
Telephone: 866-480-1028
Last EDR Contact: 06/09/2020
Next Scheduled EDR Contact: 09/21/2020
Data Release Frequency: Varies

UST CLOSURE: Proposed Closure of Underground Storage Tank (UST) Cases
UST cases that are being considered for closure by either the State Water Resources Control Board or the Executive Director have been posted for a 60-day public comment period. UST Case Closures being proposed for consideration by the State Water Resources Control Board. These are primarily UST cases that meet closure criteria under the decisional framework in State Water Board Resolution No. 92-49 and other Board orders. UST Case Closures proposed for consideration by the Executive Director pursuant to State Water Board Resolution No. 2012-0061. These are cases that meet the criteria of the Low-Threat UST Case Closure Policy. UST Case Closure Review Denials and Approved Orders.

Date of Government Version: 03/09/2020
Date Data Arrived at EDR: 03/11/2020
Date Made Active in Reports: 05/26/2020
Number of Days to Update: 76

Source: State Water Resources Control Board
Telephone: 916-327-7844
Last EDR Contact: 06/09/2020
Next Scheduled EDR Contact: 09/21/2020
Data Release Frequency: Varies

AST: Aboveground Petroleum Storage Tank Facilities
A listing of aboveground storage tank petroleum storage tank locations.

Date of Government Version: 07/06/2016
Date Data Arrived at EDR: 07/12/2016
Date Made Active in Reports: 09/19/2016
Number of Days to Update: 69

Source: California Environmental Protection Agency
Telephone: 916-327-5092
Last EDR Contact: 06/10/2020
Next Scheduled EDR Contact: 09/28/2020
Data Release Frequency: Varies

INDIAN UST R8: Underground Storage Tanks on Indian Land
The Indian Underground Storage Tank (UST) database provides information about underground storage tanks on Indian land in EPA Region 8 (Colorado, Montana, North Dakota, South Dakota, Utah, Wyoming and 27 Tribal Nations).

Date of Government Version: 10/03/2019
Date Data Arrived at EDR: 12/04/2019
Date Made Active in Reports: 02/14/2020
Number of Days to Update: 72

Source: EPA Region 8
Telephone: 303-312-6137
Last EDR Contact: 05/20/2020
Next Scheduled EDR Contact: 08/03/2020
Data Release Frequency: Varies

INDIAN UST R6: Underground Storage Tanks on Indian Land
The Indian Underground Storage Tank (UST) database provides information about underground storage tanks on Indian land in EPA Region 6 (Louisiana, Arkansas, Oklahoma, New Mexico, Texas and 65 Tribes).

Date of Government Version: 10/02/2019
Date Data Arrived at EDR: 12/04/2019
Date Made Active in Reports: 02/10/2020
Number of Days to Update: 68

Source: EPA Region 6
Telephone: 214-665-7591
Last EDR Contact: 05/20/2020
Next Scheduled EDR Contact: 08/03/2020
Data Release Frequency: Varies

INDIAN UST R7: Underground Storage Tanks on Indian Land
The Indian Underground Storage Tank (UST) database provides information about underground storage tanks on Indian land in EPA Region 7 (Iowa, Kansas, Missouri, Nebraska, and 9 Tribal Nations).

Date of Government Version: 10/11/2019
Date Data Arrived at EDR: 12/04/2019
Date Made Active in Reports: 02/10/2020
Number of Days to Update: 68

Source: EPA Region 7
Telephone: 913-551-7003
Last EDR Contact: 05/20/2020
Next Scheduled EDR Contact: 08/03/2020
Data Release Frequency: Varies

INDIAN UST R10: Underground Storage Tanks on Indian Land

The Indian Underground Storage Tank (UST) database provides information about underground storage tanks on Indian land in EPA Region 10 (Alaska, Idaho, Oregon, Washington, and Tribal Nations).

Date of Government Version: 10/11/2019
Date Data Arrived at EDR: 12/04/2019
Date Made Active in Reports: 02/10/2020
Number of Days to Update: 68

Source: EPA Region 10
Telephone: 206-553-2857
Last EDR Contact: 05/20/2020
Next Scheduled EDR Contact: 08/03/2020
Data Release Frequency: Varies

INDIAN UST R5: Underground Storage Tanks on Indian Land

The Indian Underground Storage Tank (UST) database provides information about underground storage tanks on Indian land in EPA Region 5 (Michigan, Minnesota and Wisconsin and Tribal Nations).

Date of Government Version: 10/01/2019
Date Data Arrived at EDR: 12/04/2019
Date Made Active in Reports: 02/10/2020
Number of Days to Update: 68

Source: EPA Region 5
Telephone: 312-886-6136
Last EDR Contact: 05/20/2020
Next Scheduled EDR Contact: 08/03/2020
Data Release Frequency: Varies

INDIAN UST R4: Underground Storage Tanks on Indian Land

The Indian Underground Storage Tank (UST) database provides information about underground storage tanks on Indian land in EPA Region 4 (Alabama, Florida, Georgia, Kentucky, Mississippi, North Carolina, South Carolina, Tennessee and Tribal Nations)

Date of Government Version: 10/10/2019
Date Data Arrived at EDR: 12/05/2019
Date Made Active in Reports: 02/10/2020
Number of Days to Update: 67

Source: EPA Region 4
Telephone: 404-562-9424
Last EDR Contact: 05/20/2020
Next Scheduled EDR Contact: 08/03/2020
Data Release Frequency: Varies

INDIAN UST R9: Underground Storage Tanks on Indian Land

The Indian Underground Storage Tank (UST) database provides information about underground storage tanks on Indian land in EPA Region 9 (Arizona, California, Hawaii, Nevada, the Pacific Islands, and Tribal Nations).

Date of Government Version: 10/04/2019
Date Data Arrived at EDR: 12/04/2019
Date Made Active in Reports: 02/27/2020
Number of Days to Update: 85

Source: EPA Region 9
Telephone: 415-972-3368
Last EDR Contact: 05/20/2020
Next Scheduled EDR Contact: 08/03/2020
Data Release Frequency: Varies

INDIAN UST R1: Underground Storage Tanks on Indian Land

The Indian Underground Storage Tank (UST) database provides information about underground storage tanks on Indian land in EPA Region 1 (Connecticut, Maine, Massachusetts, New Hampshire, Rhode Island, Vermont and ten Tribal Nations).

Date of Government Version: 10/01/2019
Date Data Arrived at EDR: 12/04/2019
Date Made Active in Reports: 02/10/2020
Number of Days to Update: 68

Source: EPA, Region 1
Telephone: 617-918-1313
Last EDR Contact: 05/20/2020
Next Scheduled EDR Contact: 08/03/2020
Data Release Frequency: Varies

State and tribal voluntary cleanup sites

INDIAN VCP R7: Voluntary Cleanup Priority Lisitng

A listing of voluntary cleanup priority sites located on Indian Land located in Region 7.

Date of Government Version: 03/20/2008
Date Data Arrived at EDR: 04/22/2008
Date Made Active in Reports: 05/19/2008
Number of Days to Update: 27

Source: EPA, Region 7
Telephone: 913-551-7365
Last EDR Contact: 04/20/2009
Next Scheduled EDR Contact: 07/20/2009
Data Release Frequency: Varies

VCP: Voluntary Cleanup Program Properties
Contains low threat level properties with either confirmed or unconfirmed releases and the project proponents have request that DTSC oversee investigation and/or cleanup activities and have agreed to provide coverage for DTSC's costs.

Date of Government Version: 01/27/2020
Date Data Arrived at EDR: 01/28/2020
Date Made Active in Reports: 04/09/2020
Number of Days to Update: 72

Source: Department of Toxic Substances Control
Telephone: 916-323-3400
Last EDR Contact: 04/28/2020
Next Scheduled EDR Contact: 08/10/2020
Data Release Frequency: Quarterly

INDIAN VCP R1: Voluntary Cleanup Priority Listing
A listing of voluntary cleanup priority sites located on Indian Land located in Region 1.

Date of Government Version: 07/27/2015
Date Data Arrived at EDR: 09/29/2015
Date Made Active in Reports: 02/18/2016
Number of Days to Update: 142

Source: EPA, Region 1
Telephone: 617-918-1102
Last EDR Contact: 06/17/2020
Next Scheduled EDR Contact: 10/05/2020
Data Release Frequency: Varies

State and tribal Brownfields sites

BROWNFIELDS: Considered Brownfieds Sites Listing
A listing of sites the SWRCB considers to be Brownfields since these are sites have come to them through the MOA Process.

Date of Government Version: 03/23/2020
Date Data Arrived at EDR: 03/24/2020
Date Made Active in Reports: 06/05/2020
Number of Days to Update: 73

Source: State Water Resources Control Board
Telephone: 916-323-7905
Last EDR Contact: 06/22/2020
Next Scheduled EDR Contact: 10/05/2020
Data Release Frequency: Quarterly

ADDITIONAL ENVIRONMENTAL RECORDS

Local Brownfield lists

US BROWNFIELDS: A Listing of Brownfields Sites
Brownfields are real property, the expansion, redevelopment, or reuse of which may be complicated by the presence or potential presence of a hazardous substance, pollutant, or contaminant. Cleaning up and reinvesting in these properties takes development pressures off of undeveloped, open land, and both improves and protects the environment. Assessment, Cleanup and Redevelopment Exchange System (ACRES) stores information reported by EPA Brownfields grant recipients on brownfields properties assessed or cleaned up with grant funding as well as information on Targeted Brownfields Assessments performed by EPA Regions. A listing of ACRES Brownfield sites is obtained from Cleanups in My Community. Cleanups in My Community provides information on Brownfields properties for which information is reported back to EPA, as well as areas served by Brownfields grant programs.

Date of Government Version: 06/01/2020
Date Data Arrived at EDR: 06/02/2020
Date Made Active in Reports: 06/09/2020
Number of Days to Update: 7

Source: Environmental Protection Agency
Telephone: 202-566-2777
Last EDR Contact: 06/02/2020
Next Scheduled EDR Contact: 09/28/2020
Data Release Frequency: Semi-Annually

Local Lists of Landfill / Solid Waste Disposal Sites

WMUDS/SWAT: Waste Management Unit Database
Waste Management Unit Database System. WMUDS is used by the State Water Resources Control Board staff and the Regional Water Quality Control Boards for program tracking and inventory of waste management units. WMUDS is composed of the following databases: Facility Information, Scheduled Inspections Information, Waste Management Unit Information, SWAT Program Information, SWAT Report Summary Information, SWAT Report Summary Data, Chapter 15 (formerly Subchapter 15) Information, Chapter 15 Monitoring Parameters, TPCA Program Information, RCRA Program Information, Closure Information, and Interested Parties Information.

Date of Government Version: 04/01/2000
Date Data Arrived at EDR: 04/10/2000
Date Made Active in Reports: 05/10/2000
Number of Days to Update: 30

Source: State Water Resources Control Board
Telephone: 916-227-4448
Last EDR Contact: 04/16/2020
Next Scheduled EDR Contact: 08/10/2020
Data Release Frequency: No Update Planned

SWRCY: Recycler Database
A listing of recycling facilities in California.

Date of Government Version: 03/09/2020
Date Data Arrived at EDR: 03/10/2020
Date Made Active in Reports: 05/19/2020
Number of Days to Update: 70

Source: Department of Conservation
Telephone: 916-323-3836
Last EDR Contact: 06/09/2020
Next Scheduled EDR Contact: 09/21/2020
Data Release Frequency: Quarterly

HAULERS: Registered Waste Tire Haulers Listing
A listing of registered waste tire haulers.

Date of Government Version: 11/15/2019
Date Data Arrived at EDR: 11/15/2019
Date Made Active in Reports: 01/23/2020
Number of Days to Update: 69

Source: Integrated Waste Management Board
Telephone: 916-341-6422
Last EDR Contact: 05/06/2020
Next Scheduled EDR Contact: 08/24/2020
Data Release Frequency: Varies

INDIAN ODI: Report on the Status of Open Dumps on Indian Lands
Location of open dumps on Indian land.

Date of Government Version: 12/31/1998
Date Data Arrived at EDR: 12/03/2007
Date Made Active in Reports: 01/24/2008
Number of Days to Update: 52

Source: Environmental Protection Agency
Telephone: 703-308-8245
Last EDR Contact: 04/16/2020
Next Scheduled EDR Contact: 08/10/2020
Data Release Frequency: Varies

ODI: Open Dump Inventory
An open dump is defined as a disposal facility that does not comply with one or more of the Part 257 or Part 258 Subtitle D Criteria.

Date of Government Version: 06/30/1985
Date Data Arrived at EDR: 08/09/2004
Date Made Active in Reports: 09/17/2004
Number of Days to Update: 39

Source: Environmental Protection Agency
Telephone: 800-424-9346
Last EDR Contact: 06/09/2004
Next Scheduled EDR Contact: N/A
Data Release Frequency: No Update Planned

DEBRIS REGION 9: Torres Martinez Reservation Illegal Dump Site Locations
A listing of illegal dump sites location on the Torres Martinez Indian Reservation located in eastern Riverside County and northern Imperial County, California.

Date of Government Version: 01/12/2009
Date Data Arrived at EDR: 05/07/2009
Date Made Active in Reports: 09/21/2009
Number of Days to Update: 137

Source: EPA, Region 9
Telephone: 415-947-4219
Last EDR Contact: 04/09/2020
Next Scheduled EDR Contact: 08/03/2020
Data Release Frequency: No Update Planned

IHS OPEN DUMPS: Open Dumps on Indian Land
A listing of all open dumps located on Indian Land in the United States.

Date of Government Version: 04/01/2014
Date Data Arrived at EDR: 08/06/2014
Date Made Active in Reports: 01/29/2015
Number of Days to Update: 176

Source: Department of Health & Human Serivces, Indian Health Service
Telephone: 301-443-1452
Last EDR Contact: 05/01/2020
Next Scheduled EDR Contact: 08/10/2020
Data Release Frequency: Varies

Local Lists of Hazardous waste / Contaminated Sites

US HIST CDL: National Clandestine Laboratory Register

A listing of clandestine drug lab locations that have been removed from the DEAs National Clandestine Laboratory Register.

Date of Government Version: 03/18/2020
Date Data Arrived at EDR: 03/19/2020
Date Made Active in Reports: 06/09/2020
Number of Days to Update: 82

Source: Drug Enforcement Administration
Telephone: 202-307-1000
Last EDR Contact: 05/18/2020
Next Scheduled EDR Contact: 09/07/2020
Data Release Frequency: No Update Planned

HIST CAL-SITES: Calsites Database

The Calsites database contains potential or confirmed hazardous substance release properties. In 1996, California EPA reevaluated and significantly reduced the number of sites in the Calsites database. No longer updated by the state agency. It has been replaced by ENVIROSTOR.

Date of Government Version: 08/08/2005
Date Data Arrived at EDR: 08/03/2006
Date Made Active in Reports: 08/24/2006
Number of Days to Update: 21

Source: Department of Toxic Substance Control
Telephone: 916-323-3400
Last EDR Contact: 02/23/2009
Next Scheduled EDR Contact: 05/25/2009
Data Release Frequency: No Update Planned

SCH: School Property Evaluation Program

This category contains proposed and existing school sites that are being evaluated by DTSC for possible hazardous materials contamination. In some cases, these properties may be listed in the CalSites category depending on the level of threat to public health and safety or the environment they pose.

Date of Government Version: 01/27/2020
Date Data Arrived at EDR: 01/28/2020
Date Made Active in Reports: 04/09/2020
Number of Days to Update: 72

Source: Department of Toxic Substances Control
Telephone: 916-323-3400
Last EDR Contact: 04/28/2020
Next Scheduled EDR Contact: 08/10/2020
Data Release Frequency: Quarterly

CDL: Clandestine Drug Labs

A listing of drug lab locations. Listing of a location in this database does not indicate that any illegal drug lab materials were or were not present there, and does not constitute a determination that the location either requires or does not require additional cleanup work.

Date of Government Version: 12/31/2018
Date Data Arrived at EDR: 02/05/2020
Date Made Active in Reports: 04/15/2020
Number of Days to Update: 70

Source: Department of Toxic Substances Control
Telephone: 916-255-6504
Last EDR Contact: 05/14/2020
Next Scheduled EDR Contact: 07/20/2020
Data Release Frequency: Varies

TOXIC PITS: Toxic Pits Cleanup Act Sites

Toxic PITS Cleanup Act Sites. TOXIC PITS identifies sites suspected of containing hazardous substances where cleanup has not yet been completed.

Date of Government Version: 07/01/1995
Date Data Arrived at EDR: 08/30/1995
Date Made Active in Reports: 09/26/1995
Number of Days to Update: 27

Source: State Water Resources Control Board
Telephone: 916-227-4364
Last EDR Contact: 01/26/2009
Next Scheduled EDR Contact: 04/27/2009
Data Release Frequency: No Update Planned

CERS HAZ WASTE: CERS HAZ WASTE

List of sites in the California Environmental Protection Agency (CalEPA) Regulated Site Portal which fall under the Hazardous Chemical Management, Hazardous Waste Onsite Treatment, Household Hazardous Waste Collection, Hazardous Waste Generator, and RCRA LQ HW Generator programs.

Date of Government Version: 01/21/2020
Date Data Arrived at EDR: 01/22/2020
Date Made Active in Reports: 04/01/2020
Number of Days to Update: 70

Source: CalEPA
Telephone: 916-323-2514
Last EDR Contact: 04/21/2020
Next Scheduled EDR Contact: 08/03/2020
Data Release Frequency: Quarterly

US CDL: Clandestine Drug Labs

A listing of clandestine drug lab locations. The U.S. Department of Justice ("the Department") provides this web site as a public service. It contains addresses of some locations where law enforcement agencies reported they found chemicals or other items that indicated the presence of either clandestine drug laboratories or dumpsites. In most cases, the source of the entries is not the Department, and the Department has not verified the entry and does not guarantee its accuracy. Members of the public must verify the accuracy of all entries by, for example, contacting local law enforcement and local health departments.

Date of Government Version: 03/18/2020
Date Data Arrived at EDR: 03/19/2020
Date Made Active in Reports: 06/09/2020
Number of Days to Update: 82

Source: Drug Enforcement Administration
Telephone: 202-307-1000
Last EDR Contact: 05/18/2020
Next Scheduled EDR Contact: 09/07/2020
Data Release Frequency: Quarterly

PFAS: PFAS Contamination Site Location Listing

A listing of PFAS contaminated sites included in the GeoTracker database.

Date of Government Version: 03/09/2020
Date Data Arrived at EDR: 03/10/2020
Date Made Active in Reports: 05/19/2020
Number of Days to Update: 70

Source: State Water Resources Control Board
Telephone: 866-480-1028
Last EDR Contact: 06/09/2020
Next Scheduled EDR Contact: 09/21/2020
Data Release Frequency: Varies

Local Lists of Registered Storage Tanks

SWEEPS UST: SWEEPS UST Listing

Statewide Environmental Evaluation and Planning System. This underground storage tank listing was updated and maintained by a company contacted by the SWRCB in the early 1990's. The listing is no longer updated or maintained. The local agency is the contact for more information on a site on the SWEEPS list.

Date of Government Version: 06/01/1994
Date Data Arrived at EDR: 07/07/2005
Date Made Active in Reports: 08/11/2005
Number of Days to Update: 35

Source: State Water Resources Control Board
Telephone: N/A
Last EDR Contact: 06/03/2005
Next Scheduled EDR Contact: N/A
Data Release Frequency: No Update Planned

UST MENDOCINO: Mendocino County UST Database

A listing of underground storage tank locations in Mendocino County.

Date of Government Version: 12/19/2019
Date Data Arrived at EDR: 12/23/2019
Date Made Active in Reports: 02/21/2020
Number of Days to Update: 60

Source: Department of Public Health
Telephone: 707-463-4466
Last EDR Contact: 05/15/2020
Next Scheduled EDR Contact: 09/07/2020
Data Release Frequency: Annually

HIST UST: Hazardous Substance Storage Container Database

The Hazardous Substance Storage Container Database is a historical listing of UST sites. Refer to local/county source for current data.

Date of Government Version: 10/15/1990
Date Data Arrived at EDR: 01/25/1991
Date Made Active in Reports: 02/12/1991
Number of Days to Update: 18

Source: State Water Resources Control Board
Telephone: 916-341-5851
Last EDR Contact: 07/26/2001
Next Scheduled EDR Contact: N/A
Data Release Frequency: No Update Planned

SAN FRANCISCO AST: Aboveground Storage Tank Site Listing
Aboveground storage tank sites

Date of Government Version: 08/01/2019
Date Data Arrived at EDR: 08/02/2019
Date Made Active in Reports: 10/11/2019
Number of Days to Update: 70

Source: San Francisco County Department of Public Health
Telephone: 415-252-3896
Last EDR Contact: 04/23/2020
Next Scheduled EDR Contact: 08/17/2020
Data Release Frequency: Varies

CERS TANKS: California Environmental Reporting System (CERS) Tanks
List of sites in the California Environmental Protection Agency (CalEPA) Regulated Site Portal which fall under the Aboveground Petroleum Storage and Underground Storage Tank regulatory programs.

Date of Government Version: 01/21/2020
Date Data Arrived at EDR: 01/22/2020
Date Made Active in Reports: 04/01/2020
Number of Days to Update: 70

Source: California Environmental Protection Agency
Telephone: 916-323-2514
Last EDR Contact: 04/21/2020
Next Scheduled EDR Contact: 08/03/2020
Data Release Frequency: Quarterly

CA FID UST: Facility Inventory Database
The Facility Inventory Database (FID) contains a historical listing of active and inactive underground storage tank locations from the State Water Resource Control Board. Refer to local/county source for current data.

Date of Government Version: 10/31/1994
Date Data Arrived at EDR: 09/05/1995
Date Made Active in Reports: 09/29/1995
Number of Days to Update: 24

Source: California Environmental Protection Agency
Telephone: 916-341-5851
Last EDR Contact: 12/28/1998
Next Scheduled EDR Contact: N/A
Data Release Frequency: No Update Planned

Local Land Records

LIENS: Environmental Liens Listing
A listing of property locations with environmental liens for California where DTSC is a lien holder.

Date of Government Version: 03/03/2020
Date Data Arrived at EDR: 03/05/2020
Date Made Active in Reports: 05/14/2020
Number of Days to Update: 70

Source: Department of Toxic Substances Control
Telephone: 916-323-3400
Last EDR Contact: 05/27/2020
Next Scheduled EDR Contact: 09/14/2020
Data Release Frequency: Varies

LIENS 2: CERCLA Lien Information
A Federal CERCLA ('Superfund') lien can exist by operation of law at any site or property at which EPA has spent Superfund monies. These monies are spent to investigate and address releases and threatened releases of contamination. CERCLIS provides information as to the identity of these sites and properties.

Date of Government Version: 04/27/2020
Date Data Arrived at EDR: 05/06/2020
Date Made Active in Reports: 05/28/2020
Number of Days to Update: 22

Source: Environmental Protection Agency
Telephone: 202-564-6023
Last EDR Contact: 06/30/2020
Next Scheduled EDR Contact: 10/12/2020
Data Release Frequency: Semi-Annually

DEED: Deed Restriction Listing

Site Mitigation and Brownfields Reuse Program Facility Sites with Deed Restrictions & Hazardous Waste Management Program Facility Sites with Deed / Land Use Restriction. The DTSC Site Mitigation and Brownfields Reuse Program (SMBRP) list includes sites cleaned up under the program's oversight and generally does not include current or former hazardous waste facilities that required a hazardous waste facility permit. The list represents deed restrictions that are active. Some sites have multiple deed restrictions. The DTSC Hazardous Waste Management Program (HWMP) has developed a list of current or former hazardous waste facilities that have a recorded land use restriction at the local county recorder's office. The land use restrictions on this list were required by the DTSC HWMP as a result of the presence of hazardous substances that remain on site after the facility (or part of the facility) has been closed or cleaned up. The types of land use restriction include deed notice, deed restriction, or a land use restriction that binds current and future owners.

Date of Government Version: 03/02/2020
Date Data Arrived at EDR: 03/03/2020
Date Made Active in Reports: 05/13/2020
Number of Days to Update: 71

Source: DTSC and SWRCB
Telephone: 916-323-3400
Last EDR Contact: 06/02/2020
Next Scheduled EDR Contact: 09/14/2020
Data Release Frequency: Semi-Annually

Records of Emergency Release Reports

HMIRS: Hazardous Materials Information Reporting System
Hazardous Materials Incident Report System. HMIRS contains hazardous material spill incidents reported to DOT.

Date of Government Version: 02/27/2020
Date Data Arrived at EDR: 03/24/2020
Date Made Active in Reports: 06/18/2020
Number of Days to Update: 86

Source: U.S. Department of Transportation
Telephone: 202-366-4555
Last EDR Contact: 06/23/2020
Next Scheduled EDR Contact: 10/05/2020
Data Release Frequency: Quarterly

CHMIRS: California Hazardous Material Incident Report System
California Hazardous Material Incident Reporting System. CHMIRS contains information on reported hazardous material incidents (accidental releases or spills).

Date of Government Version: 12/24/2019
Date Data Arrived at EDR: 01/22/2020
Date Made Active in Reports: 03/30/2020
Number of Days to Update: 68

Source: Office of Emergency Services
Telephone: 916-845-8400
Last EDR Contact: 04/21/2020
Next Scheduled EDR Contact: 08/03/2020
Data Release Frequency: Semi-Annually

LDS: Land Disposal Sites Listing (GEOTRACKER)
Land Disposal sites (Landfills) included in GeoTracker. GeoTracker is the Water Boards data management system for sites that impact, or have the potential to impact, water quality in California, with emphasis on groundwater.

Date of Government Version: 05/13/2020
Date Data Arrived at EDR: 05/13/2020
Date Made Active in Reports: 05/14/2020
Number of Days to Update: 1

Source: State Water Qualilty Control Board
Telephone: 866-480-1028
Last EDR Contact: 06/09/2020
Next Scheduled EDR Contact: 09/21/2020
Data Release Frequency: Quarterly

MCS: Military Cleanup Sites Listing (GEOTRACKER)
Military sites (consisting of: Military UST sites; Military Privatized sites; and Military Cleanup sites [formerly known as DoD non UST]) included in GeoTracker. GeoTracker is the Water Boards data management system for sites that impact, or have the potential to impact, water quality in California, with emphasis on groundwater.

Date of Government Version: 05/13/2020
Date Data Arrived at EDR: 05/13/2020
Date Made Active in Reports: 05/15/2020
Number of Days to Update: 2

Source: State Water Resources Control Board
Telephone: 866-480-1028
Last EDR Contact: 06/09/2020
Next Scheduled EDR Contact: 09/21/2020
Data Release Frequency: Quarterly

SPILLS 90: SPILLS90 data from FirstSearch

Spills 90 includes those spill and release records available exclusively from FirstSearch databases. Typically, they may include chemical, oil and/or hazardous substance spills recorded after 1990. Duplicate records that are already included in EDR incident and release records are not included in Spills 90.

Date of Government Version: 06/06/2012
Date Data Arrived at EDR: 01/03/2013
Date Made Active in Reports: 02/22/2013
Number of Days to Update: 50

Source: FirstSearch
Telephone: N/A
Last EDR Contact: 01/03/2013
Next Scheduled EDR Contact: N/A
Data Release Frequency: No Update Planned

Other Ascertainable Records

RCRA NonGen / NLR: RCRA - Non Generators / No Longer Regulated

RCRAInfo is EPA's comprehensive information system, providing access to data supporting the Resource Conservation and Recovery Act (RCRA) of 1976 and the Hazardous and Solid Waste Amendments (HSWA) of 1984. The database includes selective information on sites which generate, transport, store, treat and/or dispose of hazardous waste as defined by the Resource Conservation and Recovery Act (RCRA). Non-Generators do not presently generate hazardous waste.

Date of Government Version: 03/23/2020
Date Data Arrived at EDR: 03/25/2020
Date Made Active in Reports: 05/21/2020
Number of Days to Update: 57

Source: Environmental Protection Agency
Telephone: (415) 495-8895
Last EDR Contact: 06/22/2020
Next Scheduled EDR Contact: 10/05/2020
Data Release Frequency: Quarterly

FUDS: Formerly Used Defense Sites

The listing includes locations of Formerly Used Defense Sites properties where the US Army Corps of Engineers is actively working or will take necessary cleanup actions.

Date of Government Version: 01/28/2020
Date Data Arrived at EDR: 02/19/2020
Date Made Active in Reports: 05/14/2020
Number of Days to Update: 85

Source: U.S. Army Corps of Engineers
Telephone: 202-528-4285
Last EDR Contact: 05/18/2020
Next Scheduled EDR Contact: 08/31/2020
Data Release Frequency: Varies

DOD: Department of Defense Sites

This data set consists of federally owned or administered lands, administered by the Department of Defense, that have any area equal to or greater than 640 acres of the United States, Puerto Rico, and the U.S. Virgin Islands.

Date of Government Version: 12/31/2005
Date Data Arrived at EDR: 11/10/2006
Date Made Active in Reports: 01/11/2007
Number of Days to Update: 62

Source: USGS
Telephone: 888-275-8747
Last EDR Contact: 04/10/2020
Next Scheduled EDR Contact: 07/20/2020
Data Release Frequency: Semi-Annually

FEDLAND: Federal and Indian Lands

Federally and Indian administrated lands of the United States. Lands included are administrated by: Army Corps of Engineers, Bureau of Reclamation, National Wild and Scenic River, National Wildlife Refuge, Public Domain Land, Wilderness, Wilderness Study Area, Wildlife Management Area, Bureau of Indian Affairs, Bureau of Land Management, Department of Justice, Forest Service, Fish and Wildlife Service, National Park Service.

Date of Government Version: 04/02/2018
Date Data Arrived at EDR: 04/11/2018
Date Made Active in Reports: 11/06/2019
Number of Days to Update: 574

Source: U.S. Geological Survey
Telephone: 888-275-8747
Last EDR Contact: 04/06/2020
Next Scheduled EDR Contact: 07/20/2020
Data Release Frequency: N/A

SCRD DRYCLEANERS: State Coalition for Remediation of Drycleaners Listing

The State Coalition for Remediation of Drycleaners was established in 1998, with support from the U.S. EPA Office of Superfund Remediation and Technology Innovation. It is comprised of representatives of states with established drycleaner remediation programs. Currently the member states are Alabama, Connecticut, Florida, Illinois, Kansas, Minnesota, Missouri, North Carolina, Oregon, South Carolina, Tennessee, Texas, and Wisconsin.

Date of Government Version: 01/01/2017
Date Data Arrived at EDR: 02/03/2017
Date Made Active in Reports: 04/07/2017
Number of Days to Update: 63

Source: Environmental Protection Agency
Telephone: 615-532-8599
Last EDR Contact: 05/15/2020
Next Scheduled EDR Contact: 08/24/2020
Data Release Frequency: Varies

US FIN ASSUR: Financial Assurance Information

All owners and operators of facilities that treat, store, or dispose of hazardous waste are required to provide proof that they will have sufficient funds to pay for the clean up, closure, and post-closure care of their facilities.

Date of Government Version: 03/23/2020
Date Data Arrived at EDR: 03/24/2020
Date Made Active in Reports: 06/18/2020
Number of Days to Update: 86

Source: Environmental Protection Agency
Telephone: 202-566-1917
Last EDR Contact: 06/22/2020
Next Scheduled EDR Contact: 10/05/2020
Data Release Frequency: Quarterly

EPA WATCH LIST: EPA WATCH LIST

EPA maintains a "Watch List" to facilitate dialogue between EPA, state and local environmental agencies on enforcement matters relating to facilities with alleged violations identified as either significant or high priority. Being on the Watch List does not mean that the facility has actually violated the law only that an investigation by EPA or a state or local environmental agency has led those organizations to allege that an unproven violation has in fact occurred. Being on the Watch List does not represent a higher level of concern regarding the alleged violations that were detected, but instead indicates cases requiring additional dialogue between EPA, state and local agencies - primarily because of the length of time the alleged violation has gone unaddressed or unresolved.

Date of Government Version: 08/30/2013
Date Data Arrived at EDR: 03/21/2014
Date Made Active in Reports: 06/17/2014
Number of Days to Update: 88

Source: Environmental Protection Agency
Telephone: 617-520-3000
Last EDR Contact: 05/04/2020
Next Scheduled EDR Contact: 08/17/2020
Data Release Frequency: Quarterly

2020 COR ACTION: 2020 Corrective Action Program List

The EPA has set ambitious goals for the RCRA Corrective Action program by creating the 2020 Corrective Action Universe. This RCRA cleanup baseline includes facilities expected to need corrective action. The 2020 universe contains a wide variety of sites. Some properties are heavily contaminated while others were contaminated but have since been cleaned up. Still others have not been fully investigated yet, and may require little or no remediation. Inclusion in the 2020 Universe does not necessarily imply failure on the part of a facility to meet its RCRA obligations.

Date of Government Version: 09/30/2017
Date Data Arrived at EDR: 05/08/2018
Date Made Active in Reports: 07/20/2018
Number of Days to Update: 73

Source: Environmental Protection Agency
Telephone: 703-308-4044
Last EDR Contact: 05/08/2020
Next Scheduled EDR Contact: 08/17/2020
Data Release Frequency: Varies

TSCA: Toxic Substances Control Act

Toxic Substances Control Act. TSCA identifies manufacturers and importers of chemical substances included on the TSCA Chemical Substance Inventory list. It includes data on the production volume of these substances by plant site.

Date of Government Version: 12/31/2016
Date Data Arrived at EDR: 06/21/2017
Date Made Active in Reports: 01/05/2018
Number of Days to Update: 198

Source: EPA
Telephone: 202-260-5521
Last EDR Contact: 06/17/2020
Next Scheduled EDR Contact: 09/28/2020
Data Release Frequency: Every 4 Years

TRIS: Toxic Chemical Release Inventory System

Toxic Release Inventory System. TRIS identifies facilities which release toxic chemicals to the air, water and land in reportable quantities under SARA Title III Section 313.

Date of Government Version: 12/31/2018
Date Data Arrived at EDR: 02/05/2020
Date Made Active in Reports: 04/24/2020
Number of Days to Update: 79

Source: EPA
Telephone: 202-566-0250
Last EDR Contact: 05/21/2020
Next Scheduled EDR Contact: 08/31/2020
Data Release Frequency: Annually

SSTS: Section 7 Tracking Systems

Section 7 of the Federal Insecticide, Fungicide and Rodenticide Act, as amended (92 Stat. 829) requires all registered pesticide-producing establishments to submit a report to the Environmental Protection Agency by March 1st each year. Each establishment must report the types and amounts of pesticides, active ingredients and devices being produced, and those having been produced and sold or distributed in the past year.

Date of Government Version: 05/01/2019
Date Data Arrived at EDR: 10/23/2019
Date Made Active in Reports: 01/15/2020
Number of Days to Update: 84

Source: EPA
Telephone: 202-564-4203
Last EDR Contact: 04/21/2020
Next Scheduled EDR Contact: 08/03/2020
Data Release Frequency: Annually

ROD: Records Of Decision

Record of Decision. ROD documents mandate a permanent remedy at an NPL (Superfund) site containing technical and health information to aid in the cleanup.

Date of Government Version: 04/27/2020
Date Data Arrived at EDR: 05/06/2020
Date Made Active in Reports: 05/28/2020
Number of Days to Update: 22

Source: EPA
Telephone: 703-416-0223
Last EDR Contact: 06/30/2020
Next Scheduled EDR Contact: 09/14/2020
Data Release Frequency: Annually

RMP: Risk Management Plans

When Congress passed the Clean Air Act Amendments of 1990, it required EPA to publish regulations and guidance for chemical accident prevention at facilities using extremely hazardous substances. The Risk Management Program Rule (RMP Rule) was written to implement Section 112(r) of these amendments. The rule, which built upon existing industry codes and standards, requires companies of all sizes that use certain flammable and toxic substances to develop a Risk Management Program, which includes a(n): Hazard assessment that details the potential effects of an accidental release, an accident history of the last five years, and an evaluation of worst-case and alternative accidental releases; Prevention program that includes safety precautions and maintenance, monitoring, and employee training measures; and Emergency response program that spells out emergency health care, employee training measures and procedures for informing the public and response agencies (e.g the fire department) should an accident occur.

Date of Government Version: 11/05/2019
Date Data Arrived at EDR: 11/20/2019
Date Made Active in Reports: 04/17/2020
Number of Days to Update: 149

Source: Environmental Protection Agency
Telephone: 202-564-8600
Last EDR Contact: 04/15/2020
Next Scheduled EDR Contact: 08/03/2020
Data Release Frequency: Varies

RAATS: RCRA Administrative Action Tracking System

RCRA Administration Action Tracking System. RAATS contains records based on enforcement actions issued under RCRA pertaining to major violators and includes administrative and civil actions brought by the EPA. For administration actions after September 30, 1995, data entry in the RAATS database was discontinued. EPA will retain a copy of the database for historical records. It was necessary to terminate RAATS because a decrease in agency resources made it impossible to continue to update the information contained in the database.

Date of Government Version: 04/17/1995
Date Data Arrived at EDR: 07/03/1995
Date Made Active in Reports: 08/07/1995
Number of Days to Update: 35

Source: EPA
Telephone: 202-564-4104
Last EDR Contact: 06/02/2008
Next Scheduled EDR Contact: 09/01/2008
Data Release Frequency: No Update Planned

PRP: Potentially Responsible Parties
A listing of verified Potentially Responsible Parties

Date of Government Version: 04/27/2020
Date Data Arrived at EDR: 05/06/2020
Date Made Active in Reports: 06/09/2020
Number of Days to Update: 34

Source: EPA
Telephone: 202-564-6023
Last EDR Contact: 06/30/2020
Next Scheduled EDR Contact: 08/17/2020
Data Release Frequency: Quarterly

PADS: PCB Activity Database System
PCB Activity Database. PADS Identifies generators, transporters, commercial storers and/or brokers and disposers of PCB's who are required to notify the EPA of such activities.

Date of Government Version: 10/09/2019
Date Data Arrived at EDR: 10/11/2019
Date Made Active in Reports: 12/20/2019
Number of Days to Update: 70

Source: EPA
Telephone: 202-566-0500
Last EDR Contact: 04/10/2020
Next Scheduled EDR Contact: 07/20/2020
Data Release Frequency: Annually

ICIS: Integrated Compliance Information System
The Integrated Compliance Information System (ICIS) supports the information needs of the national enforcement and compliance program as well as the unique needs of the National Pollutant Discharge Elimination System (NPDES) program.

Date of Government Version: 11/18/2016
Date Data Arrived at EDR: 11/23/2016
Date Made Active in Reports: 02/10/2017
Number of Days to Update: 79

Source: Environmental Protection Agency
Telephone: 202-564-2501
Last EDR Contact: 06/30/2020
Next Scheduled EDR Contact: 10/19/2020
Data Release Frequency: Quarterly

FTTS: FIFRA/ TSCA Tracking System - FIFRA (Federal Insecticide, Fungicide, & Rodenticide Act)/TSCA (Toxic Substances Control Act)
FTTS tracks administrative cases and pesticide enforcement actions and compliance activities related to FIFRA, TSCA and EPCRA (Emergency Planning and Community Right-to-Know Act). To maintain currency, EDR contacts the Agency on a quarterly basis.

Date of Government Version: 04/09/2009
Date Data Arrived at EDR: 04/16/2009
Date Made Active in Reports: 05/11/2009
Number of Days to Update: 25

Source: EPA/Office of Prevention, Pesticides and Toxic Substances
Telephone: 202-566-1667
Last EDR Contact: 08/18/2017
Next Scheduled EDR Contact: 12/04/2017
Data Release Frequency: No Update Planned

FTTS INSP: FIFRA/ TSCA Tracking System - FIFRA (Federal Insecticide, Fungicide, & Rodenticide Act)/TSCA (Toxic Substances Control Act)
A listing of FIFRA/TSCA Tracking System (FTTS) inspections and enforcements.

Date of Government Version: 04/09/2009
Date Data Arrived at EDR: 04/16/2009
Date Made Active in Reports: 05/11/2009
Number of Days to Update: 25

Source: EPA
Telephone: 202-566-1667
Last EDR Contact: 08/18/2017
Next Scheduled EDR Contact: 12/04/2017
Data Release Frequency: No Update Planned

MLTS: Material Licensing Tracking System
MLTS is maintained by the Nuclear Regulatory Commission and contains a list of approximately 8,100 sites which possess or use radioactive materials and which are subject to NRC licensing requirements. To maintain currency, EDR contacts the Agency on a quarterly basis.

Date of Government Version: 10/25/2019
Date Data Arrived at EDR: 10/25/2019
Date Made Active in Reports: 01/15/2020
Number of Days to Update: 82

Source: Nuclear Regulatory Commission
Telephone: 301-415-7169
Last EDR Contact: 04/10/2020
Next Scheduled EDR Contact: 08/03/2020
Data Release Frequency: Quarterly

COAL ASH DOE: Steam-Electric Plant Operation Data
A listing of power plants that store ash in surface ponds.

Date of Government Version: 12/31/2018
Date Data Arrived at EDR: 12/04/2019
Date Made Active in Reports: 01/15/2020
Number of Days to Update: 42

Source: Department of Energy
Telephone: 202-586-8719
Last EDR Contact: 06/05/2020
Next Scheduled EDR Contact: 09/14/2020
Data Release Frequency: Varies

COAL ASH EPA: Coal Combustion Residues Surface Impoundments List
A listing of coal combustion residues surface impoundments with high hazard potential ratings.

Date of Government Version: 01/12/2017
Date Data Arrived at EDR: 03/05/2019
Date Made Active in Reports: 11/11/2019
Number of Days to Update: 251

Source: Environmental Protection Agency
Telephone: N/A
Last EDR Contact: 06/01/2020
Next Scheduled EDR Contact: 09/14/2020
Data Release Frequency: Varies

PCB TRANSFORMER: PCB Transformer Registration Database
The database of PCB transformer registrations that includes all PCB registration submittals.

Date of Government Version: 09/13/2019
Date Data Arrived at EDR: 11/06/2019
Date Made Active in Reports: 02/10/2020
Number of Days to Update: 96

Source: Environmental Protection Agency
Telephone: 202-566-0517
Last EDR Contact: 05/08/2020
Next Scheduled EDR Contact: 08/17/2020
Data Release Frequency: Varies

RADINFO: Radiation Information Database
The Radiation Information Database (RADINFO) contains information about facilities that are regulated by U.S. Environmental Protection Agency (EPA) regulations for radiation and radioactivity.

Date of Government Version: 07/01/2019
Date Data Arrived at EDR: 07/01/2019
Date Made Active in Reports: 09/23/2019
Number of Days to Update: 84

Source: Environmental Protection Agency
Telephone: 202-343-9775
Last EDR Contact: 06/24/2020
Next Scheduled EDR Contact: 10/12/2020
Data Release Frequency: Quarterly

HIST FTTS: FIFRA/TSCA Tracking System Administrative Case Listing
A complete administrative case listing from the FIFRA/TSCA Tracking System (FTTS) for all ten EPA regions. The information was obtained from the National Compliance Database (NCDB). NCDB supports the implementation of FIFRA (Federal Insecticide, Fungicide, and Rodenticide Act) and TSCA (Toxic Substances Control Act). Some EPA regions are now closing out records. Because of that, and the fact that some EPA regions are not providing EPA Headquarters with updated records, it was decided to create a HIST FTTS database. It included records that may not be included in the newer FTTS database updates. This database is no longer updated.

Date of Government Version: 10/19/2006
Date Data Arrived at EDR: 03/01/2007
Date Made Active in Reports: 04/10/2007
Number of Days to Update: 40

Source: Environmental Protection Agency
Telephone: 202-564-2501
Last EDR Contact: 12/17/2007
Next Scheduled EDR Contact: 03/17/2008
Data Release Frequency: No Update Planned

HIST FTTS INSP: FIFRA/TSCA Tracking System Inspection & Enforcement Case Listing
A complete inspection and enforcement case listing from the FIFRA/TSCA Tracking System (FTTS) for all ten EPA regions. The information was obtained from the National Compliance Database (NCDB). NCDB supports the implementation of FIFRA (Federal Insecticide, Fungicide, and Rodenticide Act) and TSCA (Toxic Substances Control Act). Some EPA regions are now closing out records. Because of that, and the fact that some EPA regions are not providing EPA Headquarters with updated records, it was decided to create a HIST FTTS database. It included records that may not be included in the newer FTTS database updates. This database is no longer updated.

Date of Government Version: 10/19/2006
Date Data Arrived at EDR: 03/01/2007
Date Made Active in Reports: 04/10/2007
Number of Days to Update: 40

Source: Environmental Protection Agency
Telephone: 202-564-2501
Last EDR Contact: 12/17/2008
Next Scheduled EDR Contact: 03/17/2008
Data Release Frequency: No Update Planned

DOT OPS: Incident and Accident Data

Department of Transporation, Office of Pipeline Safety Incident and Accident data.

Date of Government Version: 01/02/2020
Date Data Arrived at EDR: 01/28/2020
Date Made Active in Reports: 04/17/2020
Number of Days to Update: 80

Source: Department of Transporation, Office of Pipeline Safety
Telephone: 202-366-4595
Last EDR Contact: 04/28/2020
Next Scheduled EDR Contact: 08/10/2020
Data Release Frequency: Quarterly

CONSENT: Superfund (CERCLA) Consent Decrees

Major legal settlements that establish responsibility and standards for cleanup at NPL (Superfund) sites. Released periodically by United States District Courts after settlement by parties to litigation matters.

Date of Government Version: 12/31/2019
Date Data Arrived at EDR: 01/17/2020
Date Made Active in Reports: 03/06/2020
Number of Days to Update: 49

Source: Department of Justice, Consent Decree Library
Telephone: Varies
Last EDR Contact: 03/26/2020
Next Scheduled EDR Contact: 07/20/2020
Data Release Frequency: Varies

BRS: Biennial Reporting System

The Biennial Reporting System is a national system administered by the EPA that collects data on the generation and management of hazardous waste. BRS captures detailed data from two groups: Large Quantity Generators (LQG) and Treatment, Storage, and Disposal Facilities.

Date of Government Version: 12/31/2015
Date Data Arrived at EDR: 02/22/2017
Date Made Active in Reports: 09/28/2017
Number of Days to Update: 218

Source: EPA/NTIS
Telephone: 800-424-9346
Last EDR Contact: 06/22/2020
Next Scheduled EDR Contact: 10/05/2020
Data Release Frequency: Biennially

INDIAN RESERV: Indian Reservations

This map layer portrays Indian administered lands of the United States that have any area equal to or greater than 640 acres.

Date of Government Version: 12/31/2014
Date Data Arrived at EDR: 07/14/2015
Date Made Active in Reports: 01/10/2017
Number of Days to Update: 546

Source: USGS
Telephone: 202-208-3710
Last EDR Contact: 04/10/2020
Next Scheduled EDR Contact: 07/20/2020
Data Release Frequency: Semi-Annually

FUSRAP: Formerly Utilized Sites Remedial Action Program

DOE established the Formerly Utilized Sites Remedial Action Program (FUSRAP) in 1974 to remediate sites where radioactive contamination remained from Manhattan Project and early U.S. Atomic Energy Commission (AEC) operations.

Date of Government Version: 08/08/2017
Date Data Arrived at EDR: 09/11/2018
Date Made Active in Reports: 09/14/2018
Number of Days to Update: 3

Source: Department of Energy
Telephone: 202-586-3559
Last EDR Contact: 04/29/2020
Next Scheduled EDR Contact: 08/17/2020
Data Release Frequency: Varies

UMTRA: Uranium Mill Tailings Sites

Uranium ore was mined by private companies for federal government use in national defense programs. When the mills shut down, large piles of the sand-like material (mill tailings) remain after uranium has been extracted from the ore. Levels of human exposure to radioactive materials from the piles are low; however, in some cases tailings were used as construction materials before the potential health hazards of the tailings were recognized.

Date of Government Version: 08/30/2019
Date Data Arrived at EDR: 11/15/2019
Date Made Active in Reports: 01/28/2020
Number of Days to Update: 74

Source: Department of Energy
Telephone: 505-845-0011
Last EDR Contact: 05/18/2020
Next Scheduled EDR Contact: 08/31/2020
Data Release Frequency: Varies

LEAD SMELTER 1: Lead Smelter Sites
A listing of former lead smelter site locations.

Date of Government Version: 04/27/2020
Date Data Arrived at EDR: 05/06/2020
Date Made Active in Reports: 05/28/2020
Number of Days to Update: 22

Source: Environmental Protection Agency
Telephone: 703-603-8787
Last EDR Contact: 06/30/2020
Next Scheduled EDR Contact: 10/12/2020
Data Release Frequency: Varies

LEAD SMELTER 2: Lead Smelter Sites
A list of several hundred sites in the U.S. where secondary lead smelting was done from 1931and 1964. These sites may pose a threat to public health through ingestion or inhalation of contaminated soil or dust

Date of Government Version: 04/05/2001
Date Data Arrived at EDR: 10/27/2010
Date Made Active in Reports: 12/02/2010
Number of Days to Update: 36

Source: American Journal of Public Health
Telephone: 703-305-6451
Last EDR Contact: 12/02/2009
Next Scheduled EDR Contact: N/A
Data Release Frequency: No Update Planned

US AIRS (AFS): Aerometric Information Retrieval System Facility Subsystem (AFS)
The database is a sub-system of Aerometric Information Retrieval System (AIRS). AFS contains compliance data on air pollution point sources regulated by the U.S. EPA and/or state and local air regulatory agencies. This information comes from source reports by various stationary sources of air pollution, such as electric power plants, steel mills, factories, and universities, and provides information about the air pollutants they produce. Action, air program, air program pollutant, and general level plant data. It is used to track emissions and compliance data from industrial plants.

Date of Government Version: 10/12/2016
Date Data Arrived at EDR: 10/26/2016
Date Made Active in Reports: 02/03/2017
Number of Days to Update: 100

Source: EPA
Telephone: 202-564-2496
Last EDR Contact: 09/26/2017
Next Scheduled EDR Contact: 01/08/2018
Data Release Frequency: Annually

US AIRS MINOR: Air Facility System Data
A listing of minor source facilities.

Date of Government Version: 10/12/2016
Date Data Arrived at EDR: 10/26/2016
Date Made Active in Reports: 02/03/2017
Number of Days to Update: 100

Source: EPA
Telephone: 202-564-2496
Last EDR Contact: 09/26/2017
Next Scheduled EDR Contact: 01/08/2018
Data Release Frequency: Annually

US MINES: Mines Master Index File
Contains all mine identification numbers issued for mines active or opened since 1971. The data also includes violation information.

Date of Government Version: 02/11/2020
Date Data Arrived at EDR: 02/25/2020
Date Made Active in Reports: 05/21/2020
Number of Days to Update: 86

Source: Department of Labor, Mine Safety and Health Administration
Telephone: 303-231-5959
Last EDR Contact: 05/21/2020
Next Scheduled EDR Contact: 09/07/2020
Data Release Frequency: Semi-Annually

MINES VIOLATIONS: MSHA Violation Assessment Data
Mines violation and assessment information. Department of Labor, Mine Safety & Health Administration.

Date of Government Version: 03/31/2020
Date Data Arrived at EDR: 04/01/2020
Date Made Active in Reports: 05/21/2020
Number of Days to Update: 50

Source: DOL, Mine Safety & Health Admi
Telephone: 202-693-9424
Last EDR Contact: 05/27/2020
Next Scheduled EDR Contact: 09/14/2020
Data Release Frequency: Quarterly

US MINES 2: Ferrous and Nonferrous Metal Mines Database Listing

This map layer includes ferrous (ferrous metal mines are facilities that extract ferrous metals, such as iron ore or molybdenum) and nonferrous (Nonferrous metal mines are facilities that extract nonferrous metals, such as gold, silver, copper, zinc, and lead) metal mines in the United States.

Date of Government Version: 01/16/2018
Date Data Arrived at EDR: 02/28/2020
Date Made Active in Reports: 05/22/2020
Number of Days to Update: 84

Source: USGS
Telephone: 703-648-7709
Last EDR Contact: 05/27/2020
Next Scheduled EDR Contact: 09/07/2020
Data Release Frequency: Varies

US MINES 3: Active Mines & Mineral Plants Database Listing

Active Mines and Mineral Processing Plant operations for commodities monitored by the Minerals Information Team of the USGS.

Date of Government Version: 04/14/2011
Date Data Arrived at EDR: 06/08/2011
Date Made Active in Reports: 09/13/2011
Number of Days to Update: 97

Source: USGS
Telephone: 703-648-7709
Last EDR Contact: 05/21/2020
Next Scheduled EDR Contact: 09/07/2020
Data Release Frequency: Varies

ABANDONED MINES: Abandoned Mines

An inventory of land and water impacted by past mining (primarily coal mining) is maintained by OSMRE to provide information needed to implement the Surface Mining Control and Reclamation Act of 1977 (SMCRA). The inventory contains information on the location, type, and extent of AML impacts, as well as, information on the cost associated with the reclamation of those problems. The inventory is based upon field surveys by State, Tribal, and OSMRE program officials. It is dynamic to the extent that it is modified as new problems are identified and existing problems are reclaimed.

Date of Government Version: 03/05/2020
Date Data Arrived at EDR: 03/06/2020
Date Made Active in Reports: 05/29/2020
Number of Days to Update: 84

Source: Department of Interior
Telephone: 202-208-2609
Last EDR Contact: 06/19/2020
Next Scheduled EDR Contact: 09/21/2020
Data Release Frequency: Quarterly

FINDS: Facility Index System/Facility Registry System

Facility Index System. FINDS contains both facility information and 'pointers' to other sources that contain more detail. EDR includes the following FINDS databases in this report: PCS (Permit Compliance System), AIRS (Aerometric Information Retrieval System), DOCKET (Enforcement Docket used to manage and track information on civil judicial enforcement cases for all environmental statutes), FURS (Federal Underground Injection Control), C-DOCKET (Criminal Docket System used to track criminal enforcement actions for all environmental statutes), FFIS (Federal Facilities Information System), STATE (State Environmental Laws and Statutes), and PADS (PCB Activity Data System).

Date of Government Version: 02/03/2020
Date Data Arrived at EDR: 03/03/2020
Date Made Active in Reports: 05/28/2020
Number of Days to Update: 86

Source: EPA
Telephone: (415) 947-8000
Last EDR Contact: 06/02/2020
Next Scheduled EDR Contact: 09/14/2020
Data Release Frequency: Quarterly

ECHO: Enforcement & Compliance History Information

ECHO provides integrated compliance and enforcement information for about 800,000 regulated facilities nationwide.

Date of Government Version: 04/04/2020
Date Data Arrived at EDR: 04/07/2020
Date Made Active in Reports: 06/26/2020
Number of Days to Update: 80

Source: Environmental Protection Agency
Telephone: 202-564-2280
Last EDR Contact: 04/07/2020
Next Scheduled EDR Contact: 07/20/2020
Data Release Frequency: Quarterly

UXO: Unexploded Ordnance Sites
A listing of unexploded ordnance site locations

Date of Government Version: 12/31/2017
Date Data Arrived at EDR: 01/17/2019
Date Made Active in Reports: 04/01/2019
Number of Days to Update: 74

Source: Department of Defense
Telephone: 703-704-1564
Last EDR Contact: 04/03/2020
Next Scheduled EDR Contact: 07/27/2020
Data Release Frequency: Varies

DOCKET HWC: Hazardous Waste Compliance Docket Listing
A complete list of the Federal Agency Hazardous Waste Compliance Docket Facilities.

Date of Government Version: 05/31/2018
Date Data Arrived at EDR: 07/26/2018
Date Made Active in Reports: 10/05/2018
Number of Days to Update: 71

Source: Environmental Protection Agency
Telephone: 202-564-0527
Last EDR Contact: 05/18/2020
Next Scheduled EDR Contact: 09/07/2020
Data Release Frequency: Varies

FUELS PROGRAM: EPA Fuels Program Registered Listing
This listing includes facilities that are registered under the Part 80 (Code of Federal Regulations) EPA Fuels Programs. All companies now are required to submit new and updated registrations.

Date of Government Version: 02/18/2020
Date Data Arrived at EDR: 02/19/2020
Date Made Active in Reports: 05/14/2020
Number of Days to Update: 85

Source: EPA
Telephone: 800-385-6164
Last EDR Contact: 05/19/2020
Next Scheduled EDR Contact: 08/31/2020
Data Release Frequency: Quarterly

CA BOND EXP. PLAN: Bond Expenditure Plan
Department of Health Services developed a site-specific expenditure plan as the basis for an appropriation of Hazardous Substance Cleanup Bond Act funds. It is not updated.

Date of Government Version: 01/01/1989
Date Data Arrived at EDR: 07/27/1994
Date Made Active in Reports: 08/02/1994
Number of Days to Update: 6

Source: Department of Health Services
Telephone: 916-255-2118
Last EDR Contact: 05/31/1994
Next Scheduled EDR Contact: N/A
Data Release Frequency: No Update Planned

CORTESE: "Cortese" Hazardous Waste & Substances Sites List
The sites for the list are designated by the State Water Resource Control Board (LUST), the Integrated Waste Board (SWF/LS), and the Department of Toxic Substances Control (Cal-Sites).

Date of Government Version: 03/23/2020
Date Data Arrived at EDR: 03/24/2020
Date Made Active in Reports: 06/05/2020
Number of Days to Update: 73

Source: CAL EPA/Office of Emergency Information
Telephone: 916-323-3400
Last EDR Contact: 06/22/2020
Next Scheduled EDR Contact: 10/05/2020
Data Release Frequency: Quarterly

CUPA SAN FRANCISCO CO: CUPA Facility Listing
Cupa facilities

Date of Government Version: 02/03/2020
Date Data Arrived at EDR: 02/04/2020
Date Made Active in Reports: 04/09/2020
Number of Days to Update: 65

Source: San Francisco County Department of Environmental Health
Telephone: 415-252-3896
Last EDR Contact: 04/23/2020
Next Scheduled EDR Contact: 08/17/2020
Data Release Frequency: Varies

CUPA LIVERMORE-PLEASANTON: CUPA Facility Listing
list of facilities associated with the various CUPA programs in Livermore-Pleasanton

Date of Government Version: 05/01/2019
Date Data Arrived at EDR: 05/14/2019
Date Made Active in Reports: 07/17/2019
Number of Days to Update: 64

Source: Livermore-Pleasanton Fire Department
Telephone: 925-454-2361
Last EDR Contact: 05/15/2020
Next Scheduled EDR Contact: 08/24/2020
Data Release Frequency: Varies

DRYCLEANERS: Cleaner Facilities

A list of drycleaner related facilities that have EPA ID numbers. These are facilities with certain SIC codes: power laundries, family and commercial; garment pressing and cleaner's agents; linen supply; coin-operated laundries and cleaning; drycleaning plants, except rugs; carpet and upholster cleaning; industrial launderers; laundry and garment services.

Date of Government Version: 12/04/2019
Date Data Arrived at EDR: 01/29/2020
Date Made Active in Reports: 04/09/2020
Number of Days to Update: 71

Source: Department of Toxic Substance Control
Telephone: 916-327-4498
Last EDR Contact: 05/27/2020
Next Scheduled EDR Contact: 09/14/2020
Data Release Frequency: Annually

DRYCLEAN SOUTH COAST: South Coast Air Quality Management District Drycleaner Listing

A listing of dry cleaners in the South Coast Air Quality Management District

Date of Government Version: 03/25/2020
Date Data Arrived at EDR: 03/26/2020
Date Made Active in Reports: 06/15/2020
Number of Days to Update: 81

Source: South Coast Air Quality Management District
Telephone: 909-396-3211
Last EDR Contact: 05/15/2020
Next Scheduled EDR Contact: 09/07/2020
Data Release Frequency: Varies

DRYCLEAN AVAQMD: Antelope Valley Air Quality Management District Drycleaner Listing

A listing of dry cleaners in the Antelope Valley Air Quality Management District.

Date of Government Version: 02/27/2020
Date Data Arrived at EDR: 02/28/2020
Date Made Active in Reports: 05/07/2020
Number of Days to Update: 69

Source: Antelope Valley Air Quality Management District
Telephone: 661-723-8070
Last EDR Contact: 05/27/2020
Next Scheduled EDR Contact: 09/14/2020
Data Release Frequency: Varies

EMI: Emissions Inventory Data

Toxics and criteria pollutant emissions data collected by the ARB and local air pollution agencies.

Date of Government Version: 12/31/2017
Date Data Arrived at EDR: 06/24/2019
Date Made Active in Reports: 08/22/2019
Number of Days to Update: 59

Source: California Air Resources Board
Telephone: 916-322-2990
Last EDR Contact: 06/16/2020
Next Scheduled EDR Contact: 09/28/2020
Data Release Frequency: Varies

ENF: Enforcement Action Listing

A listing of Water Board Enforcement Actions. Formal is everything except Oral/Verbal Communication, Notice of Violation, Expedited Payment Letter, and Staff Enforcement Letter.

Date of Government Version: 04/03/2020
Date Data Arrived at EDR: 04/07/2020
Date Made Active in Reports: 04/15/2020
Number of Days to Update: 8

Source: State Water Resoruces Control Board
Telephone: 916-445-9379
Last EDR Contact: 04/03/2020
Next Scheduled EDR Contact: 08/03/2020
Data Release Frequency: Varies

Financial Assurance 1: Financial Assurance Information Listing

Financial Assurance information

Date of Government Version: 04/09/2020
Date Data Arrived at EDR: 04/10/2020
Date Made Active in Reports: 07/01/2020
Number of Days to Update: 82

Source: Department of Toxic Substances Control
Telephone: 916-255-3628
Last EDR Contact: 04/09/2020
Next Scheduled EDR Contact: 08/03/2020
Data Release Frequency: Varies

Financial Assurance 2: Financial Assurance Information Listing

A listing of financial assurance information for solid waste facilities. Financial assurance is intended to ensure that resources are available to pay for the cost of closure, post-closure care, and corrective measures if the owner or operator of a regulated facility is unable or unwilling to pay.

Date of Government Version: 02/19/2020
Date Data Arrived at EDR: 02/20/2020
Date Made Active in Reports: 04/24/2020
Number of Days to Update: 64

Source: California Integrated Waste Management Board
Telephone: 916-341-6066
Last EDR Contact: 04/29/2020
Next Scheduled EDR Contact: 08/24/2020
Data Release Frequency: Varies

HAZNET: Facility and Manifest Data

Facility and Manifest Data. The data is extracted from the copies of hazardous waste manifests received each year by the DTSC. The annual volume of manifests is typically 700,000 - 1,000,000 annually, representing approximately 350,000 - 500,000 shipments. Data are from the manifests submitted without correction, and therefore many contain some invalid values for data elements such as generator ID, TSD ID, waste category, and disposal method. This database begins with calendar year 1993.

Date of Government Version: 12/31/2017
Date Data Arrived at EDR: 05/29/2019
Date Made Active in Reports: 07/22/2019
Number of Days to Update: 54

Source: California Environmental Protection Agency
Telephone: 916-255-1136
Last EDR Contact: 04/15/2020
Next Scheduled EDR Contact: 07/20/2020
Data Release Frequency: Annually

ICE: ICE

Contains data pertaining to the Permitted Facilities with Inspections / Enforcements sites tracked in Envirostor.

Date of Government Version: 02/18/2020
Date Data Arrived at EDR: 02/19/2020
Date Made Active in Reports: 04/24/2020
Number of Days to Update: 65

Source: Department of Toxic Subsances Control
Telephone: 877-786-9427
Last EDR Contact: 05/18/2020
Next Scheduled EDR Contact: 08/31/2020
Data Release Frequency: Quarterly

HIST CORTESE: Hazardous Waste & Substance Site List

The sites for the list are designated by the State Water Resource Control Board [LUST], the Integrated Waste Board [SWF/LS], and the Department of Toxic Substances Control [CALSITES]. This listing is no longer updated by the state agency.

Date of Government Version: 04/01/2001
Date Data Arrived at EDR: 01/22/2009
Date Made Active in Reports: 04/08/2009
Number of Days to Update: 76

Source: Department of Toxic Substances Control
Telephone: 916-323-3400
Last EDR Contact: 01/22/2009
Next Scheduled EDR Contact: N/A
Data Release Frequency: No Update Planned

HWP: EnviroStor Permitted Facilities Listing

Detailed information on permitted hazardous waste facilities and corrective action ("cleanups") tracked in EnviroStor.

Date of Government Version: 02/18/2020
Date Data Arrived at EDR: 02/19/2020
Date Made Active in Reports: 04/24/2020
Number of Days to Update: 65

Source: Department of Toxic Substances Control
Telephone: 916-323-3400
Last EDR Contact: 05/18/2020
Next Scheduled EDR Contact: 08/31/2020
Data Release Frequency: Quarterly

HWT: Registered Hazardous Waste Transporter Database

A listing of hazardous waste transporters. In California, unless specifically exempted, it is unlawful for any person to transport hazardous wastes unless the person holds a valid registration issued by DTSC. A hazardous waste transporter registration is valid for one year and is assigned a unique registration number.

Date of Government Version: 04/06/2020
Date Data Arrived at EDR: 04/08/2020
Date Made Active in Reports: 06/26/2020
Number of Days to Update: 79

Source: Department of Toxic Substances Control
Telephone: 916-440-7145
Last EDR Contact: 04/09/2020
Next Scheduled EDR Contact: 07/20/2020
Data Release Frequency: Quarterly

MINES: Mines Site Location Listing
A listing of mine site locations from the Office of Mine Reclamation.

Date of Government Version: 03/09/2020
Date Data Arrived at EDR: 03/10/2020
Date Made Active in Reports: 05/19/2020
Number of Days to Update: 70

Source: Department of Conservation
Telephone: 916-322-1080
Last EDR Contact: 06/09/2020
Next Scheduled EDR Contact: 09/21/2020
Data Release Frequency: Quarterly

MWMP: Medical Waste Management Program Listing
The Medical Waste Management Program (MWMP) ensures the proper handling and disposal of medical waste by permitting and inspecting medical waste Offsite Treatment Facilities (PDF) and Transfer Stations (PDF) throughout the state. MWMP also oversees all Medical Waste Transporters.

Date of Government Version: 02/12/2020
Date Data Arrived at EDR: 03/03/2020
Date Made Active in Reports: 05/14/2020
Number of Days to Update: 72

Source: Department of Public Health
Telephone: 916-558-1784
Last EDR Contact: 06/02/2020
Next Scheduled EDR Contact: 09/14/2020
Data Release Frequency: Varies

NPDES: NPDES Permits Listing
A listing of NPDES permits, including stormwater.

Date of Government Version: 02/10/2020
Date Data Arrived at EDR: 02/11/2020
Date Made Active in Reports: 04/20/2020
Number of Days to Update: 69

Source: State Water Resources Control Board
Telephone: 916-445-9379
Last EDR Contact: 05/12/2020
Next Scheduled EDR Contact: 08/24/2020
Data Release Frequency: Quarterly

PEST LIC: Pesticide Regulation Licenses Listing
A listing of licenses and certificates issued by the Department of Pesticide Regulation. The DPR issues licenses and/or certificates to: Persons and businesses that apply or sell pesticides; Pest control dealers and brokers; Persons who advise on agricultural pesticide applications.

Date of Government Version: 03/02/2020
Date Data Arrived at EDR: 03/03/2020
Date Made Active in Reports: 05/14/2020
Number of Days to Update: 72

Source: Department of Pesticide Regulation
Telephone: 916-445-4038
Last EDR Contact: 06/02/2020
Next Scheduled EDR Contact: 09/14/2020
Data Release Frequency: Quarterly

PROC: Certified Processors Database
A listing of certified processors.

Date of Government Version: 03/09/2020
Date Data Arrived at EDR: 03/10/2020
Date Made Active in Reports: 05/19/2020
Number of Days to Update: 70

Source: Department of Conservation
Telephone: 916-323-3836
Last EDR Contact: 06/09/2020
Next Scheduled EDR Contact: 09/21/2020
Data Release Frequency: Quarterly

NOTIFY 65: Proposition 65 Records
Listings of all Proposition 65 incidents reported to counties by the State Water Resources Control Board and the Regional Water Quality Control Board. This database is no longer updated by the reporting agency.

Date of Government Version: 03/12/2020
Date Data Arrived at EDR: 03/13/2020
Date Made Active in Reports: 05/21/2020
Number of Days to Update: 69

Source: State Water Resources Control Board
Telephone: 916-445-3846
Last EDR Contact: 06/10/2020
Next Scheduled EDR Contact: 09/28/2020
Data Release Frequency: No Update Planned

UIC: UIC Listing
A listing of wells identified as underground injection wells, in the California Oil and Gas Wells database.

Date of Government Version: 03/09/2020
Date Data Arrived at EDR: 03/10/2020
Date Made Active in Reports: 05/19/2020
Number of Days to Update: 70

Source: Deaprtment of Conservation
Telephone: 916-445-2408
Last EDR Contact: 06/09/2020
Next Scheduled EDR Contact: 09/21/2020
Data Release Frequency: Varies

UIC GEO: Underground Injection Control Sites (GEOTRACKER)
Underground control injection sites

Date of Government Version: 05/13/2020
Date Data Arrived at EDR: 05/13/2020
Date Made Active in Reports: 05/15/2020
Number of Days to Update: 2

Source: State Water Resource Control Board
Telephone: 866-480-1028
Last EDR Contact: 06/09/2020
Next Scheduled EDR Contact: 09/21/2020
Data Release Frequency: Varies

WASTEWATER PITS: Oil Wastewater Pits Listing
Water officials discovered that oil producers have been dumping chemical-laden wastewater into hundreds of unlined pits that are operating without proper permits. Inspections completed by the Central Valley Regional Water Quality Control Board revealed the existence of previously unidentified waste sites. The water boards review found that more than one-third of the region's active disposal pits are operating without permission.

Date of Government Version: 11/19/2019
Date Data Arrived at EDR: 01/07/2020
Date Made Active in Reports: 03/09/2020
Number of Days to Update: 62

Source: RWQCB, Central Valley Region
Telephone: 559-445-5577
Last EDR Contact: 04/10/2020
Next Scheduled EDR Contact: 07/20/2020
Data Release Frequency: Varies

WDS: Waste Discharge System
Sites which have been issued waste discharge requirements.

Date of Government Version: 06/19/2007
Date Data Arrived at EDR: 06/20/2007
Date Made Active in Reports: 06/29/2007
Number of Days to Update: 9

Source: State Water Resources Control Board
Telephone: 916-341-5227
Last EDR Contact: 05/07/2020
Next Scheduled EDR Contact: 08/31/2020
Data Release Frequency: No Update Planned

WIP: Well Investigation Program Case List
Well Investigation Program case in the San Gabriel and San Fernando Valley area.

Date of Government Version: 07/03/2009
Date Data Arrived at EDR: 07/21/2009
Date Made Active in Reports: 08/03/2009
Number of Days to Update: 13

Source: Los Angeles Water Quality Control Board
Telephone: 213-576-6726
Last EDR Contact: 06/17/2020
Next Scheduled EDR Contact: 10/05/2020
Data Release Frequency: No Update Planned

MILITARY PRIV SITES: Military Privatized Sites (GEOTRACKER)
Military privatized sites

Date of Government Version: 05/13/2020
Date Data Arrived at EDR: 05/13/2020
Date Made Active in Reports: 05/15/2020
Number of Days to Update: 2

Source: State Water Resources Control Board
Telephone: 866-480-1028
Last EDR Contact: 06/09/2020
Next Scheduled EDR Contact: 09/21/2020
Data Release Frequency: Varies

PROJECT: Project Sites (GEOTRACKER)
Projects sites

Date of Government Version: 05/13/2020
Date Data Arrived at EDR: 05/13/2020
Date Made Active in Reports: 05/15/2020
Number of Days to Update: 2

Source: State Water Resources Control Board
Telephone: 866-480-1028
Last EDR Contact: 06/09/2020
Next Scheduled EDR Contact: 09/21/2020
Data Release Frequency: Varies

WDR: Waste Discharge Requirements Listing

In general, the Waste Discharge Requirements (WDRs) Program (sometimes also referred to as the "Non Chapter 15 (Non 15) Program") regulates point discharges that are exempt pursuant to Subsection 20090 of Title 27 and not subject to the Federal Water Pollution Control Act. Exemptions from Title 27 may be granted for nine categories of discharges (e.g., sewage, wastewater, etc.) that meet, and continue to meet, the preconditions listed for each specific exemption. The scope of the WDRs Program also includes the discharge of wastes classified as inert, pursuant to section 20230 of Title 27.

Date of Government Version: 03/09/2020
Date Data Arrived at EDR: 03/10/2020
Date Made Active in Reports: 05/19/2020
Number of Days to Update: 70

Source: State Water Resources Control Board
Telephone: 916-341-5810
Last EDR Contact: 06/09/2020
Next Scheduled EDR Contact: 09/21/2020
Data Release Frequency: Quarterly

CIWQS: California Integrated Water Quality System

The California Integrated Water Quality System (CIWQS) is a computer system used by the State and Regional Water Quality Control Boards to track information about places of environmental interest, manage permits and other orders, track inspections, and manage violations and enforcement activities.

Date of Government Version: 03/02/2020
Date Data Arrived at EDR: 03/03/2020
Date Made Active in Reports: 05/13/2020
Number of Days to Update: 71

Source: State Water Resources Control Board
Telephone: 866-794-4977
Last EDR Contact: 06/02/2020
Next Scheduled EDR Contact: 09/14/2020
Data Release Frequency: Varies

CERS: CalEPA Regulated Site Portal Data

The CalEPA Regulated Site Portal database combines data about environmentally regulated sites and facilities in California into a single database. It combines data from a variety of state and federal databases, and provides an overview of regulated activities across the spectrum of environmental programs for any given location in California. These activities include hazardous materials and waste, state and federal cleanups, impacted ground and surface waters, and toxic materials

Date of Government Version: 01/21/2020
Date Data Arrived at EDR: 01/22/2020
Date Made Active in Reports: 04/01/2020
Number of Days to Update: 70

Source: California Environmental Protection Agency
Telephone: 916-323-2514
Last EDR Contact: 04/21/2020
Next Scheduled EDR Contact: 08/03/2020
Data Release Frequency: Varies

NON-CASE INFO: Non-Case Information Sites (GEOTRACKER)

Non-Case Information sites

Date of Government Version: 05/13/2020
Date Data Arrived at EDR: 05/13/2020
Date Made Active in Reports: 05/15/2020
Number of Days to Update: 2

Source: State Water Resources Control Board
Telephone: 866-480-1028
Last EDR Contact: 06/09/2020
Next Scheduled EDR Contact: 09/21/2020
Data Release Frequency: Varies

OTHER OIL GAS: Other Oil & Gas Projects Sites (GEOTRACKER)

Other Oil & Gas Projects sites

Date of Government Version: 05/13/2020
Date Data Arrived at EDR: 05/13/2020
Date Made Active in Reports: 05/15/2020
Number of Days to Update: 2

Source: State Water Resources Control Board
Telephone: 866-480-1028
Last EDR Contact: 06/09/2020
Next Scheduled EDR Contact: 09/21/2020
Data Release Frequency: Varies

PROD WATER PONDS: Produced Water Ponds Sites (GEOTRACKER)
Produced water ponds sites

Date of Government Version: 05/13/2020
Date Data Arrived at EDR: 05/13/2020
Date Made Active in Reports: 05/15/2020
Number of Days to Update: 2

Source: State Water Resources Control Board
Telephone: 866-480-1028
Last EDR Contact: 06/09/2020
Next Scheduled EDR Contact: 09/21/2020
Data Release Frequency: Varies

SAMPLING POINT: Sampling Point ? Public Sites (GEOTRACKER)
Sampling point - public sites

Date of Government Version: 05/13/2020
Date Data Arrived at EDR: 05/13/2020
Date Made Active in Reports: 05/15/2020
Number of Days to Update: 2

Source: State Water Resources Control Board
Telephone: 866-480-1028
Last EDR Contact: 06/09/2020
Next Scheduled EDR Contact: 09/21/2020
Data Release Frequency: Varies

WELL STIM PROJ: Well Stimulation Project (GEOTRACKER)
Includes areas of groundwater monitoring plans, a depiction of the monitoring network, and the facilities, boundaries, and subsurface characteristics of the oilfield and the features (oil and gas wells, produced water ponds, UIC wells, water supply wells, etc?) being monitored

Date of Government Version: 05/13/2020
Date Data Arrived at EDR: 05/13/2020
Date Made Active in Reports: 05/15/2020
Number of Days to Update: 2

Source: State Water Resources Control Board
Telephone: 866-480-1028
Last EDR Contact: 06/09/2020
Next Scheduled EDR Contact: 09/21/2020
Data Release Frequency: Varies

HWTS: Hazardous Waste Tracking System
DTSC maintains the Hazardous Waste Tracking System that stores ID number information since the early 1980s and manifest data since 1993. The system collects both manifest copies from the generator and destination facility.

Date of Government Version: 04/08/2020
Date Data Arrived at EDR: 04/09/2020
Date Made Active in Reports: 07/01/2020
Number of Days to Update: 83

Source: Department of Toxic Substances Control
Telephone: 916-324-2444
Last EDR Contact: 06/29/2020
Next Scheduled EDR Contact: 10/19/2020
Data Release Frequency: Varies

PCS INACTIVE: Listing of Inactive PCS Permits
An inactive permit is a facility that has shut down or is no longer discharging.

Date of Government Version: 11/05/2014
Date Data Arrived at EDR: 01/06/2015
Date Made Active in Reports: 05/06/2015
Number of Days to Update: 120

Source: EPA
Telephone: 202-564-2496
Last EDR Contact: 03/26/2020
Next Scheduled EDR Contact: 07/20/2020
Data Release Frequency: Semi-Annually

PCS ENF: Enforcement data
No description is available for this data

Date of Government Version: 12/31/2014
Date Data Arrived at EDR: 02/05/2015
Date Made Active in Reports: 03/06/2015
Number of Days to Update: 29

Source: EPA
Telephone: 202-564-2497
Last EDR Contact: 07/01/2020
Next Scheduled EDR Contact: 10/19/2020
Data Release Frequency: Varies

MINES MRDS: Mineral Resources Data System
Mineral Resources Data System

Date of Government Version: 04/06/2018
Date Data Arrived at EDR: 10/21/2019
Date Made Active in Reports: 10/24/2019
Number of Days to Update: 3

Source: USGS
Telephone: 703-648-6533
Last EDR Contact: 05/21/2020
Next Scheduled EDR Contact: 09/07/2020
Data Release Frequency: Varies

PCS: Permit Compliance System

PCS is a computerized management information system that contains data on National Pollutant Discharge Elimination System (NPDES) permit holding facilities. PCS tracks the permit, compliance, and enforcement status of NPDES facilities.

Date of Government Version: 07/14/2011
Date Data Arrived at EDR: 08/05/2011
Date Made Active in Reports: 09/29/2011
Number of Days to Update: 55

Source: EPA, Office of Water
Telephone: 202-564-2496
Last EDR Contact: 06/08/2020
Next Scheduled EDR Contact: 09/21/2020
Data Release Frequency: Semi-Annually

EDR HIGH RISK HISTORICAL RECORDS

EDR Exclusive Records

EDR MGP: EDR Proprietary Manufactured Gas Plants

The EDR Proprietary Manufactured Gas Plant Database includes records of coal gas plants (manufactured gas plants) compiled by EDR's researchers. Manufactured gas sites were used in the United States from the 1800's to 1950's to produce a gas that could be distributed and used as fuel. These plants used whale oil, rosin, coal, or a mixture of coal, oil, and water that also produced a significant amount of waste. Many of the byproducts of the gas production, such as coal tar (oily waste containing volatile and non-volatile chemicals), sludges, oils and other compounds are potentially hazardous to human health and the environment. The byproduct from this process was frequently disposed of directly at the plant site and can remain or spread slowly, serving as a continuous source of soil and groundwater contamination.

Date of Government Version: N/A
Date Data Arrived at EDR: N/A
Date Made Active in Reports: N/A
Number of Days to Update: N/A

Source: EDR, Inc.
Telephone: N/A
Last EDR Contact: N/A
Next Scheduled EDR Contact: N/A
Data Release Frequency: No Update Planned

EDR Hist Auto: EDR Exclusive Historical Auto Stations

EDR has searched selected national collections of business directories and has collected listings of potential gas station/filling station/service station sites that were available to EDR researchers. EDR's review was limited to those categories of sources that might, in EDR's opinion, include gas station/filling station/service station establishments. The categories reviewed included, but were not limited to gas, gas station, gasoline station, filling station, auto, automobile repair, auto service station, service station, etc. This database falls within a category of information EDR classifies as "High Risk Historical Records", or HRHR. EDR's HRHR effort presents unique and sometimes proprietary data about past sites and operations that typically create environmental concerns, but may not show up in current government records searches.

Date of Government Version: N/A
Date Data Arrived at EDR: N/A
Date Made Active in Reports: N/A
Number of Days to Update: N/A

Source: EDR, Inc.
Telephone: N/A
Last EDR Contact: N/A
Next Scheduled EDR Contact: N/A
Data Release Frequency: Varies

EDR Hist Cleaner: EDR Exclusive Historical Cleaners

EDR has searched selected national collections of business directories and has collected listings of potential dry cleaner sites that were available to EDR researchers. EDR's review was limited to those categories of sources that might, in EDR's opinion, include dry cleaning establishments. The categories reviewed included, but were not limited to dry cleaners, cleaners, laundry, laundromat, cleaning/laundry, wash & dry etc. This database falls within a category of information EDR classifies as "High Risk Historical Records", or HRHR. EDR's HRHR effort presents unique and sometimes proprietary data about past sites and operations that typically create environmental concerns, but may not show up in current government records searches.

Date of Government Version: N/A
Date Data Arrived at EDR: N/A
Date Made Active in Reports: N/A
Number of Days to Update: N/A

Source: EDR, Inc.
Telephone: N/A
Last EDR Contact: N/A
Next Scheduled EDR Contact: N/A
Data Release Frequency: Varies

EDR RECOVERED GOVERNMENT ARCHIVES

Exclusive Recovered Govt. Archives

RGA LF: Recovered Government Archive Solid Waste Facilities List
The EDR Recovered Government Archive Landfill database provides a list of landfills derived from historical databases and includes many records that no longer appear in current government lists. Compiled from Records formerly available from the Department of Resources Recycling and Recovery in California.

Date of Government Version: N/A
Date Data Arrived at EDR: 07/01/2013
Date Made Active in Reports: 01/13/2014
Number of Days to Update: 196

Source: Department of Resources Recycling and Recovery
Telephone: N/A
Last EDR Contact: 06/01/2012
Next Scheduled EDR Contact: N/A
Data Release Frequency: Varies

RGA LUST: Recovered Government Archive Leaking Underground Storage Tank
The EDR Recovered Government Archive Leaking Underground Storage Tank database provides a list of LUST incidents derived from historical databases and includes many records that no longer appear in current government lists. Compiled from Records formerly available from the State Water Resources Control Board in California.

Date of Government Version: N/A
Date Data Arrived at EDR: 07/01/2013
Date Made Active in Reports: 12/30/2013
Number of Days to Update: 182

Source: State Water Resources Control Board
Telephone: N/A
Last EDR Contact: 06/01/2012
Next Scheduled EDR Contact: N/A
Data Release Frequency: Varies

COUNTY RECORDS

ALAMEDA COUNTY:

CS ALAMEDA: Contaminated Sites
A listing of contaminated sites overseen by the Toxic Release Program (oil and groundwater contamination from chemical releases and spills) and the Leaking Underground Storage Tank Program (soil and ground water contamination from leaking petroleum USTs).

Date of Government Version: 01/09/2019
Date Data Arrived at EDR: 01/11/2019
Date Made Active in Reports: 03/05/2019
Number of Days to Update: 53

Source: Alameda County Environmental Health Services
Telephone: 510-567-6700
Last EDR Contact: 06/30/2020
Next Scheduled EDR Contact: 10/19/2020
Data Release Frequency: Semi-Annually

UST ALAMEDA: Underground Tanks
Underground storage tank sites located in Alameda county.

Date of Government Version: 01/06/2020
Date Data Arrived at EDR: 01/07/2020
Date Made Active in Reports: 03/06/2020
Number of Days to Update: 59

Source: Alameda County Environmental Health Services
Telephone: 510-567-6700
Last EDR Contact: 06/30/2020
Next Scheduled EDR Contact: 10/19/2020
Data Release Frequency: Semi-Annually

AMADOR COUNTY:

GOVERNMENT RECORDS SEARCHED / DATA CURRENCY TRACKING

CUPA AMADOR: CUPA Facility List
Cupa Facility List

Date of Government Version: 05/18/2020
Date Data Arrived at EDR: 05/19/2020
Date Made Active in Reports: 06/01/2020
Number of Days to Update: 13

Source: Amador County Environmental Health
Telephone: 209-223-6439
Last EDR Contact: 05/18/2020
Next Scheduled EDR Contact: 08/17/2020
Data Release Frequency: Varies

BUTTE COUNTY:

CUPA BUTTE: CUPA Facility Listing
Cupa facility list.

Date of Government Version: 04/21/2017
Date Data Arrived at EDR: 04/25/2017
Date Made Active in Reports: 08/09/2017
Number of Days to Update: 106

Source: Public Health Department
Telephone: 530-538-7149
Last EDR Contact: 06/30/2020
Next Scheduled EDR Contact: 10/19/2020
Data Release Frequency: No Update Planned

CALVERAS COUNTY:

CUPA CALVERAS: CUPA Facility Listing
Cupa Facility Listing

Date of Government Version: 03/27/2020
Date Data Arrived at EDR: 03/31/2020
Date Made Active in Reports: 06/15/2020
Number of Days to Update: 76

Source: Calveras County Environmental Health
Telephone: 209-754-6399
Last EDR Contact: 06/17/2020
Next Scheduled EDR Contact: 10/05/2020
Data Release Frequency: Quarterly

COLUSA COUNTY:

CUPA COLUSA: CUPA Facility List
Cupa facility list.

Date of Government Version: 03/02/2020
Date Data Arrived at EDR: 03/04/2020
Date Made Active in Reports: 06/01/2020
Number of Days to Update: 89

Source: Health & Human Services
Telephone: 530-458-0396
Last EDR Contact: 04/06/2020
Next Scheduled EDR Contact: 08/17/2020
Data Release Frequency: Semi-Annually

CONTRA COSTA COUNTY:

SL CONTRA COSTA: Site List
List includes sites from the underground tank, hazardous waste generator and business plan/2185 programs.

Date of Government Version: 02/14/2020
Date Data Arrived at EDR: 02/18/2020
Date Made Active in Reports: 04/24/2020
Number of Days to Update: 66

Source: Contra Costa Health Services Department
Telephone: 925-646-2286
Last EDR Contact: 04/16/2020
Next Scheduled EDR Contact: 08/10/2020
Data Release Frequency: Semi-Annually

DEL NORTE COUNTY:

CUPA DEL NORTE: CUPA Facility List
Cupa Facility list

Date of Government Version: 12/27/2019
Date Data Arrived at EDR: 01/28/2020
Date Made Active in Reports: 04/09/2020
Number of Days to Update: 72

Source: Del Norte County Environmental Health Division
Telephone: 707-465-0426
Last EDR Contact: 04/16/2020
Next Scheduled EDR Contact: 08/10/2020
Data Release Frequency: Varies

EL DORADO COUNTY:

CUPA EL DORADO: CUPA Facility List
CUPA facility list.

Date of Government Version: 12/31/2019
Date Data Arrived at EDR: 01/03/2020
Date Made Active in Reports: 03/05/2020
Number of Days to Update: 62

Source: El Dorado County Environmental Management Department
Telephone: 530-621-6623
Last EDR Contact: 05/06/2020
Next Scheduled EDR Contact: 08/10/2020
Data Release Frequency: Varies

FRESNO COUNTY:

CUPA FRESNO: CUPA Resources List
Certified Unified Program Agency. CUPA's are responsible for implementing a unified hazardous materials and hazardous waste management regulatory program. The agency provides oversight of businesses that deal with hazardous materials, operate underground storage tanks or aboveground storage tanks.

Date of Government Version: 01/10/2020
Date Data Arrived at EDR: 03/31/2020
Date Made Active in Reports: 06/15/2020
Number of Days to Update: 76

Source: Dept. of Community Health
Telephone: 559-445-3271
Last EDR Contact: 06/30/2020
Next Scheduled EDR Contact: 10/12/2020
Data Release Frequency: Semi-Annually

GLENN COUNTY:

CUPA GLENN: CUPA Facility List
Cupa facility list

Date of Government Version: 01/22/2018
Date Data Arrived at EDR: 01/24/2018
Date Made Active in Reports: 03/14/2018
Number of Days to Update: 49

Source: Glenn County Air Pollution Control District
Telephone: 830-934-6500
Last EDR Contact: 04/09/2020
Next Scheduled EDR Contact: 08/03/2020
Data Release Frequency: No Update Planned

HUMBOLDT COUNTY:

CUPA HUMBOLDT: CUPA Facility List
CUPA facility list.

Date of Government Version: 05/19/2020
Date Data Arrived at EDR: 05/20/2020
Date Made Active in Reports: 06/15/2020
Number of Days to Update: 26

Source: Humboldt County Environmental Health
Telephone: N/A
Last EDR Contact: 05/14/2020
Next Scheduled EDR Contact: 08/31/2020
Data Release Frequency: Semi-Annually

IMPERIAL COUNTY:

CUPA IMPERIAL: CUPA Facility List
Cupa facility list.

Date of Government Version: 04/09/2020
Date Data Arrived at EDR: 04/10/2020
Date Made Active in Reports: 07/01/2020
Number of Days to Update: 82

Source: San Diego Border Field Office
Telephone: 760-339-2777
Last EDR Contact: 04/09/2020
Next Scheduled EDR Contact: 08/03/2020
Data Release Frequency: Varies

INYO COUNTY:

CUPA INYO: CUPA Facility List
Cupa facility list.

Date of Government Version: 04/02/2018
Date Data Arrived at EDR: 04/03/2018
Date Made Active in Reports: 06/14/2018
Number of Days to Update: 72

Source: Inyo County Environmental Health Services
Telephone: 760-878-0238
Last EDR Contact: 05/07/2020
Next Scheduled EDR Contact: 08/31/2020
Data Release Frequency: Varies

KERN COUNTY:

UST KERN: Underground Storage Tank Sites & Tank Listing
Kern County Sites and Tanks Listing.

Date of Government Version: 01/31/2020
Date Data Arrived at EDR: 02/05/2020
Date Made Active in Reports: 04/15/2020
Number of Days to Update: 70

Source: Kern County Environment Health Services Department
Telephone: 661-862-8700
Last EDR Contact: 04/23/2020
Next Scheduled EDR Contact: 08/17/2020
Data Release Frequency: Quarterly

KINGS COUNTY:

CUPA KINGS: CUPA Facility List
A listing of sites included in the county's Certified Unified Program Agency database. California's Secretary for Environmental Protection established the unified hazardous materials and hazardous waste regulatory program as required by chapter 6.11 of the California Health and Safety Code. The Unified Program consolidates the administration, permits, inspections, and enforcement activities.

Date of Government Version: 02/13/2020
Date Data Arrived at EDR: 02/14/2020
Date Made Active in Reports: 04/24/2020
Number of Days to Update: 70

Source: Kings County Department of Public Health
Telephone: 559-584-1411
Last EDR Contact: 05/07/2020
Next Scheduled EDR Contact: 08/31/2020
Data Release Frequency: Varies

LAKE COUNTY:

CUPA LAKE: CUPA Facility List
Cupa facility list

Date of Government Version: 01/15/2020
Date Data Arrived at EDR: 01/16/2020
Date Made Active in Reports: 04/01/2020
Number of Days to Update: 76

Source: Lake County Environmental Health
Telephone: 707-263-1164
Last EDR Contact: 04/13/2020
Next Scheduled EDR Contact: 07/27/2020
Data Release Frequency: Varies

LASSEN COUNTY:

CUPA LASSEN: CUPA Facility List
Cupa facility list

Date of Government Version: 01/30/2020
Date Data Arrived at EDR: 01/31/2020
Date Made Active in Reports: 04/09/2020
Number of Days to Update: 69

Source: Lassen County Environmental Health
Telephone: 530-251-8528
Last EDR Contact: 04/09/2020
Next Scheduled EDR Contact: 08/03/2020
Data Release Frequency: Varies

LOS ANGELES COUNTY:

AOCONCERN: Key Areas of Concerns in Los Angeles County
San Gabriel Valley areas where VOC contamination is at or above the MCL as designated by region 9 EPA office. Date of Government Version: 3/30/2009 Exide Site area is a cleanup plan of lead-impacted soil surrounding the former Exide Facility as designated by the DTSC. Date of Government Version: 7/17/2017

Date of Government Version: 03/30/2009
Date Data Arrived at EDR: 03/31/2009
Date Made Active in Reports: 10/23/2009
Number of Days to Update: 206

Source: N/A
Telephone: N/A
Last EDR Contact: 06/10/2020
Next Scheduled EDR Contact: 09/28/2020
Data Release Frequency: No Update Planned

HMS LOS ANGELES: HMS: Street Number List
Industrial Waste and Underground Storage Tank Sites.

Date of Government Version: 03/26/2020
Date Data Arrived at EDR: 03/26/2020
Date Made Active in Reports: 06/15/2020
Number of Days to Update: 81

Source: Department of Public Works
Telephone: 626-458-3517
Last EDR Contact: 06/30/2020
Next Scheduled EDR Contact: 10/19/2020
Data Release Frequency: Semi-Annually

LF LOS ANGELES: List of Solid Waste Facilities
Solid Waste Facilities in Los Angeles County.

Date of Government Version: 04/13/2020
Date Data Arrived at EDR: 04/14/2020
Date Made Active in Reports: 07/01/2020
Number of Days to Update: 78

Source: La County Department of Public Works
Telephone: 818-458-5185
Last EDR Contact: 04/14/2020
Next Scheduled EDR Contact: 07/27/2020
Data Release Frequency: Varies

LF LOS ANGELES CITY: City of Los Angeles Landfills
Landfills owned and maintained by the City of Los Angeles.

Date of Government Version: 01/01/2019
Date Data Arrived at EDR: 01/15/2019
Date Made Active in Reports: 03/07/2019
Number of Days to Update: 51

Source: Engineering & Construction Division
Telephone: 213-473-7869
Last EDR Contact: 04/02/2020
Next Scheduled EDR Contact: 07/27/2020
Data Release Frequency: Varies

LOS ANGELES AST: Active & Inactive AST Inventory
A listing of active & inactive above ground petroleum storage tank site locations, located in the City of Los Angeles.

Date of Government Version: 06/01/2019
Date Data Arrived at EDR: 06/25/2019
Date Made Active in Reports: 08/22/2019
Number of Days to Update: 58

Source: Los Angeles Fire Department
Telephone: 213-978-3800
Last EDR Contact: 06/25/2020
Next Scheduled EDR Contact: 10/05/2020
Data Release Frequency: Varies

LOS ANGELES CO LF METHANE: Methane Producing Landfills

This data was created on April 30, 2012 to represent known disposal sites in Los Angeles County that may produce and emanate methane gas. The shapefile contains disposal sites within Los Angeles County that once accepted degradable refuse material. Information used to create this data was extracted from a landfill survey performed by County Engineers (Major Waste System Map, 1973) as well as historical records from CalRecycle, Regional Water Quality Control Board, and Los Angeles County Department of Public Health

Date of Government Version: 04/30/2012
Date Data Arrived at EDR: 04/17/2019
Date Made Active in Reports: 05/29/2019
Number of Days to Update: 42

Source: Los Angeles County Department of Public Works
Telephone: 626-458-6973
Last EDR Contact: 04/17/2020
Next Scheduled EDR Contact: 07/27/2020
Data Release Frequency: No Update Planned

LOS ANGELES HM: Active & Inactive Hazardous Materials Inventory

A listing of active & inactive hazardous materials facility locations, located in the City of Los Angeles.

Date of Government Version: 06/01/2019
Date Data Arrived at EDR: 06/25/2019
Date Made Active in Reports: 08/22/2019
Number of Days to Update: 58

Source: Los Angeles Fire Department
Telephone: 213-978-3800
Last EDR Contact: 06/25/2020
Next Scheduled EDR Contact: 10/05/2020
Data Release Frequency: Varies

LOS ANGELES UST: Active & Inactive UST Inventory

A listing of active & inactive underground storage tank site locations and underground storage tank historical sites, located in the City of Los Angeles.

Date of Government Version: 06/01/2019
Date Data Arrived at EDR: 06/25/2019
Date Made Active in Reports: 08/22/2019
Number of Days to Update: 58

Source: Los Angeles Fire Department
Telephone: 213-978-3800
Last EDR Contact: 06/25/2020
Next Scheduled EDR Contact: 10/05/2020
Data Release Frequency: Varies

SITE MIT LOS ANGELES: Site Mitigation List

Industrial sites that have had some sort of spill or complaint.

Date of Government Version: 03/25/2020
Date Data Arrived at EDR: 04/14/2020
Date Made Active in Reports: 07/01/2020
Number of Days to Update: 78

Source: Community Health Services
Telephone: 323-890-7806
Last EDR Contact: 04/14/2020
Next Scheduled EDR Contact: 07/27/2020
Data Release Frequency: Annually

UST EL SEGUNDO: City of El Segundo Underground Storage Tank

Underground storage tank sites located in El Segundo city.

Date of Government Version: 01/21/2017
Date Data Arrived at EDR: 04/19/2017
Date Made Active in Reports: 05/10/2017
Number of Days to Update: 21

Source: City of El Segundo Fire Department
Telephone: 310-524-2236
Last EDR Contact: 04/02/2020
Next Scheduled EDR Contact: 07/27/2020
Data Release Frequency: No Update Planned

UST LONG BEACH: City of Long Beach Underground Storage Tank

Underground storage tank sites located in the city of Long Beach.

Date of Government Version: 04/22/2019
Date Data Arrived at EDR: 04/23/2019
Date Made Active in Reports: 06/27/2019
Number of Days to Update: 65

Source: City of Long Beach Fire Department
Telephone: 562-570-2563
Last EDR Contact: 04/09/2020
Next Scheduled EDR Contact: 08/03/2020
Data Release Frequency: Varies

UST TORRANCE: City of Torrance Underground Storage Tank
Underground storage tank sites located in the city of Torrance.

Date of Government Version: 06/27/2019
Date Data Arrived at EDR: 07/30/2019
Date Made Active in Reports: 10/02/2019
Number of Days to Update: 64

Source: City of Torrance Fire Department
Telephone: 310-618-2973
Last EDR Contact: 04/09/2020
Next Scheduled EDR Contact: 08/03/2020
Data Release Frequency: Semi-Annually

MADERA COUNTY:

CUPA MADERA: CUPA Facility List
A listing of sites included in the county's Certified Unified Program Agency database. California's Secretary for Environmental Protection established the unified hazardous materials and hazardous waste regulatory program as required by chapter 6.11 of the California Health and Safety Code. The Unified Program consolidates the administration, permits, inspections, and enforcement activities.

Date of Government Version: 02/24/2020
Date Data Arrived at EDR: 02/25/2020
Date Made Active in Reports: 05/07/2020
Number of Days to Update: 72

Source: Madera County Environmental Health
Telephone: 559-675-7823
Last EDR Contact: 05/07/2020
Next Scheduled EDR Contact: 08/31/2020
Data Release Frequency: Varies

MARIN COUNTY:

UST MARIN: Underground Storage Tank Sites
Currently permitted USTs in Marin County.

Date of Government Version: 09/26/2018
Date Data Arrived at EDR: 10/04/2018
Date Made Active in Reports: 11/02/2018
Number of Days to Update: 29

Source: Public Works Department Waste Management
Telephone: 415-473-6647
Last EDR Contact: 06/24/2020
Next Scheduled EDR Contact: 10/12/2020
Data Release Frequency: Semi-Annually

MERCED COUNTY:

CUPA MERCED: CUPA Facility List
CUPA facility list.

Date of Government Version: 11/18/2019
Date Data Arrived at EDR: 11/20/2019
Date Made Active in Reports: 01/03/2020
Number of Days to Update: 44

Source: Merced County Environmental Health
Telephone: 209-381-1094
Last EDR Contact: 05/06/2020
Next Scheduled EDR Contact: 08/17/2020
Data Release Frequency: Varies

MONO COUNTY:

CUPA MONO: CUPA Facility List
CUPA Facility List

Date of Government Version: 02/21/2020
Date Data Arrived at EDR: 03/05/2020
Date Made Active in Reports: 05/13/2020
Number of Days to Update: 69

Source: Mono County Health Department
Telephone: 760-932-5580
Last EDR Contact: 05/15/2020
Next Scheduled EDR Contact: 09/07/2020
Data Release Frequency: Varies

MONTEREY COUNTY:

CUPA MONTEREY: CUPA Facility Listing
CUPA Program listing from the Environmental Health Division.

Date of Government Version: 11/06/2019
Date Data Arrived at EDR: 11/07/2019
Date Made Active in Reports: 01/08/2020
Number of Days to Update: 62

Source: Monterey County Health Department
Telephone: 831-796-1297
Last EDR Contact: 04/13/2020
Next Scheduled EDR Contact: 07/13/2020
Data Release Frequency: Varies

NAPA COUNTY:

LUST NAPA: Sites With Reported Contamination
A listing of leaking underground storage tank sites located in Napa county.

Date of Government Version: 01/09/2017
Date Data Arrived at EDR: 01/11/2017
Date Made Active in Reports: 03/02/2017
Number of Days to Update: 50

Source: Napa County Department of Environmental Management
Telephone: 707-253-4269
Last EDR Contact: 05/15/2020
Next Scheduled EDR Contact: 09/07/2020
Data Release Frequency: No Update Planned

UST NAPA: Closed and Operating Underground Storage Tank Sites
Underground storage tank sites located in Napa county.

Date of Government Version: 09/05/2019
Date Data Arrived at EDR: 09/09/2019
Date Made Active in Reports: 10/31/2019
Number of Days to Update: 52

Source: Napa County Department of Environmental Management
Telephone: 707-253-4269
Last EDR Contact: 05/15/2020
Next Scheduled EDR Contact: 09/07/2020
Data Release Frequency: No Update Planned

NEVADA COUNTY:

CUPA NEVADA: CUPA Facility List
CUPA facility list.

Date of Government Version: 02/05/2020
Date Data Arrived at EDR: 02/06/2020
Date Made Active in Reports: 04/15/2020
Number of Days to Update: 69

Source: Community Development Agency
Telephone: 530-265-1467
Last EDR Contact: 05/06/2020
Next Scheduled EDR Contact: 08/10/2020
Data Release Frequency: Varies

ORANGE COUNTY:

IND_SITE ORANGE: List of Industrial Site Cleanups
Petroleum and non-petroleum spills.

Date of Government Version: 01/02/2020
Date Data Arrived at EDR: 02/05/2020
Date Made Active in Reports: 04/15/2020
Number of Days to Update: 70

Source: Health Care Agency
Telephone: 714-834-3446
Last EDR Contact: 05/04/2020
Next Scheduled EDR Contact: 08/17/2020
Data Release Frequency: Annually

LUST ORANGE: List of Underground Storage Tank Cleanups
Orange County Underground Storage Tank Cleanups (LUST).

Date of Government Version: 01/02/2020
Date Data Arrived at EDR: 02/05/2020
Date Made Active in Reports: 04/15/2020
Number of Days to Update: 70

Source: Health Care Agency
Telephone: 714-834-3446
Last EDR Contact: 05/04/2020
Next Scheduled EDR Contact: 08/17/2020
Data Release Frequency: Quarterly

UST ORANGE: List of Underground Storage Tank Facilities
Orange County Underground Storage Tank Facilities (UST).

Date of Government Version: 01/02/2020
Date Data Arrived at EDR: 02/04/2020
Date Made Active in Reports: 04/10/2020
Number of Days to Update: 66

Source: Health Care Agency
Telephone: 714-834-3446
Last EDR Contact: 05/05/2020
Next Scheduled EDR Contact: 08/17/2020
Data Release Frequency: Quarterly

PLACER COUNTY:

MS PLACER: Master List of Facilities
List includes aboveground tanks, underground tanks and cleanup sites.

Date of Government Version: 03/02/2020
Date Data Arrived at EDR: 03/03/2020
Date Made Active in Reports: 05/13/2020
Number of Days to Update: 71

Source: Placer County Health and Human Services
Telephone: 530-745-2363
Last EDR Contact: 05/27/2020
Next Scheduled EDR Contact: 09/14/2020
Data Release Frequency: Semi-Annually

PLUMAS COUNTY:

CUPA PLUMAS: CUPA Facility List
Plumas County CUPA Program facilities.

Date of Government Version: 03/31/2019
Date Data Arrived at EDR: 04/23/2019
Date Made Active in Reports: 06/26/2019
Number of Days to Update: 64

Source: Plumas County Environmental Health
Telephone: 530-283-6355
Last EDR Contact: 04/09/2020
Next Scheduled EDR Contact: 08/03/2020
Data Release Frequency: Varies

RIVERSIDE COUNTY:

LUST RIVERSIDE: Listing of Underground Tank Cleanup Sites
Riverside County Underground Storage Tank Cleanup Sites (LUST).

Date of Government Version: 03/10/2020
Date Data Arrived at EDR: 03/11/2020
Date Made Active in Reports: 05/20/2020
Number of Days to Update: 70

Source: Department of Environmental Health
Telephone: 951-358-5055
Last EDR Contact: 02/10/2020
Next Scheduled EDR Contact: 09/28/2020
Data Release Frequency: Quarterly

UST RIVERSIDE: Underground Storage Tank Tank List
Underground storage tank sites located in Riverside county.

Date of Government Version: 03/10/2020
Date Data Arrived at EDR: 03/11/2020
Date Made Active in Reports: 05/20/2020
Number of Days to Update: 70

Source: Department of Environmental Health
Telephone: 951-358-5055
Last EDR Contact: 06/10/2020
Next Scheduled EDR Contact: 09/28/2020
Data Release Frequency: Quarterly

SACRAMENTO COUNTY:

CS SACRAMENTO: Toxic Site Clean-Up List
List of sites where unauthorized releases of potentially hazardous materials have occurred.

Date of Government Version: 02/18/2020
Date Data Arrived at EDR: 03/31/2020
Date Made Active in Reports: 06/15/2020
Number of Days to Update: 76

Source: Sacramento County Environmental Management
Telephone: 916-875-8406
Last EDR Contact: 03/31/2020
Next Scheduled EDR Contact: 07/13/2020
Data Release Frequency: Quarterly

ML SACRAMENTO: Master Hazardous Materials Facility List

Any business that has hazardous materials on site - hazardous material storage sites, underground storage tanks, waste generators.

Date of Government Version: 02/24/2020
Date Data Arrived at EDR: 03/31/2020
Date Made Active in Reports: 06/17/2020
Number of Days to Update: 78

Source: Sacramento County Environmental Management
Telephone: 916-875-8406
Last EDR Contact: 03/31/2020
Next Scheduled EDR Contact: 07/13/2020
Data Release Frequency: Quarterly

SAN BENITO COUNTY:

CUPA SAN BENITO: CUPA Facility List

Cupa facility list

Date of Government Version: 02/12/2020
Date Data Arrived at EDR: 02/13/2020
Date Made Active in Reports: 04/23/2020
Number of Days to Update: 70

Source: San Benito County Environmental Health
Telephone: N/A
Last EDR Contact: 04/23/2020
Next Scheduled EDR Contact: 08/17/2020
Data Release Frequency: Varies

SAN BERNARDINO COUNTY:

PERMITS SAN BERNARDINO: Hazardous Material Permits

This listing includes underground storage tanks, medical waste handlers/generators, hazardous materials handlers, hazardous waste generators, and waste oil generators/handlers.

Date of Government Version: 02/25/2020
Date Data Arrived at EDR: 02/26/2020
Date Made Active in Reports: 05/07/2020
Number of Days to Update: 71

Source: San Bernardino County Fire Department Hazardous Materials Division
Telephone: 909-387-3041
Last EDR Contact: 04/23/2020
Next Scheduled EDR Contact: 08/17/2020
Data Release Frequency: Quarterly

SAN DIEGO COUNTY:

HMMD SAN DIEGO: Hazardous Materials Management Division Database

The database includes: HE58 - This report contains the business name, site address, business phone number, establishment 'H' permit number, type of permit, and the business status. HE17 - In addition to providing the same information provided in the HE58 listing, HE17 provides inspection dates, violations received by the establishment, hazardous waste generated, the quantity, method of storage, treatment/disposal of waste and the hauler, and information on underground storage tanks. Unauthorized Release List - Includes a summary of environmental contamination cases in San Diego County (underground tank cases, non-tank cases, groundwater contamination, and soil contamination are included.)

Date of Government Version: 03/02/2020
Date Data Arrived at EDR: 03/03/2020
Date Made Active in Reports: 05/13/2020
Number of Days to Update: 71

Source: Hazardous Materials Management Division
Telephone: 619-338-2268
Last EDR Contact: 06/02/2020
Next Scheduled EDR Contact: 09/14/2020
Data Release Frequency: Quarterly

LF SAN DIEGO: Solid Waste Facilities
San Diego County Solid Waste Facilities.

Date of Government Version: 04/18/2018
Date Data Arrived at EDR: 04/24/2018
Date Made Active in Reports: 06/19/2018
Number of Days to Update: 56

Source: Department of Health Services
Telephone: 619-338-2209
Last EDR Contact: 04/09/2020
Next Scheduled EDR Contact: 08/03/2020
Data Release Frequency: Varies

SAN DIEGO CO LOP: Local Oversight Program Listing
A listing of all LOP release sites that are or were under the County of San Diego's jurisdiction. Included are closed or transferred cases, open cases, and cases that did not have a case type indicated. The cases without a case type are mostly complaints; however, some of them could be LOP cases.

Date of Government Version: 04/09/2020
Date Data Arrived at EDR: 04/10/2020
Date Made Active in Reports: 06/26/2020
Number of Days to Update: 77

Source: Department of Environmental Health
Telephone: 858-505-6874
Last EDR Contact: 04/09/2020
Next Scheduled EDR Contact: 08/03/2020
Data Release Frequency: Varies

SAN DIEGO CO SAM: Environmental Case Listing
The listing contains all underground tank release cases and projects pertaining to properties contaminated with hazardous substances that are actively under review by the Site Assessment and Mitigation Program.

Date of Government Version: 03/23/2010
Date Data Arrived at EDR: 06/15/2010
Date Made Active in Reports: 07/09/2010
Number of Days to Update: 24

Source: San Diego County Department of Environmental Health
Telephone: 619-338-2371
Last EDR Contact: 05/27/2020
Next Scheduled EDR Contact: 09/14/2020
Data Release Frequency: No Update Planned

SAN FRANCISCO COUNTY:

LUST SAN FRANCISCO: Local Oversite Facilities
A listing of leaking underground storage tank sites located in San Francisco county.

Date of Government Version: 09/19/2008
Date Data Arrived at EDR: 09/19/2008
Date Made Active in Reports: 09/29/2008
Number of Days to Update: 10

Source: Department Of Public Health San Francisco County
Telephone: 415-252-3920
Last EDR Contact: 04/23/2020
Next Scheduled EDR Contact: 08/17/2020
Data Release Frequency: No Update Planned

UST SAN FRANCISCO: Underground Storage Tank Information
Underground storage tank sites located in San Francisco county.

Date of Government Version: 01/08/2020
Date Data Arrived at EDR: 01/09/2020
Date Made Active in Reports: 03/06/2020
Number of Days to Update: 57

Source: Department of Public Health
Telephone: 415-252-3920
Last EDR Contact: 04/23/2020
Next Scheduled EDR Contact: 08/17/2020
Data Release Frequency: Quarterly

SAN JOAQUIN COUNTY:

UST SAN JOAQUIN: San Joaquin Co. UST
A listing of underground storage tank locations in San Joaquin county.

Date of Government Version: 06/22/2018
Date Data Arrived at EDR: 06/26/2018
Date Made Active in Reports: 07/11/2018
Number of Days to Update: 15

Source: Environmental Health Department
Telephone: N/A
Last EDR Contact: 06/10/2020
Next Scheduled EDR Contact: 09/28/2020
Data Release Frequency: Semi-Annually

SAN LUIS OBISPO COUNTY:

CUPA SAN LUIS OBISPO: CUPA Facility List
Cupa Facility List.

Date of Government Version: 02/18/2020
Date Data Arrived at EDR: 02/20/2020
Date Made Active in Reports: 04/24/2020
Number of Days to Update: 64

Source: San Luis Obispo County Public Health Department
Telephone: 805-781-5596
Last EDR Contact: 05/07/2020
Next Scheduled EDR Contact: 08/31/2020
Data Release Frequency: Varies

SAN MATEO COUNTY:

BI SAN MATEO: Business Inventory
List includes Hazardous Materials Business Plan, hazardous waste generators, and underground storage tanks.

Date of Government Version: 02/20/2020
Date Data Arrived at EDR: 02/20/2020
Date Made Active in Reports: 04/24/2020
Number of Days to Update: 64

Source: San Mateo County Environmental Health Services Division
Telephone: 650-363-1921
Last EDR Contact: 06/12/2020
Next Scheduled EDR Contact: 09/21/2020
Data Release Frequency: Annually

LUST SAN MATEO: Fuel Leak List
A listing of leaking underground storage tank sites located in San Mateo county.

Date of Government Version: 03/29/2019
Date Data Arrived at EDR: 03/29/2019
Date Made Active in Reports: 05/29/2019
Number of Days to Update: 61

Source: San Mateo County Environmental Health Services Division
Telephone: 650-363-1921
Last EDR Contact: 06/03/2020
Next Scheduled EDR Contact: 09/21/2020
Data Release Frequency: Semi-Annually

SANTA BARBARA COUNTY:

CUPA SANTA BARBARA: CUPA Facility Listing
CUPA Program Listing from the Environmental Health Services division.

Date of Government Version: 09/08/2011
Date Data Arrived at EDR: 09/09/2011
Date Made Active in Reports: 10/07/2011
Number of Days to Update: 28

Source: Santa Barbara County Public Health Department
Telephone: 805-686-8167
Last EDR Contact: 05/07/2020
Next Scheduled EDR Contact: 08/31/2020
Data Release Frequency: No Update Planned

SANTA CLARA COUNTY:

CUPA SANTA CLARA: Cupa Facility List
Cupa facility list

Date of Government Version: 02/14/2020
Date Data Arrived at EDR: 02/19/2020
Date Made Active in Reports: 04/24/2020
Number of Days to Update: 65

Source: Department of Environmental Health
Telephone: 408-918-1973
Last EDR Contact: 05/07/2020
Next Scheduled EDR Contact: 08/31/2020
Data Release Frequency: Varies

HIST LUST SANTA CLARA: HIST LUST - Fuel Leak Site Activity Report
A listing of open and closed leaking underground storage tanks. This listing is no longer updated by the county. Leaking underground storage tanks are now handled by the Department of Environmental Health.

Date of Government Version: 03/29/2005
Date Data Arrived at EDR: 03/30/2005
Date Made Active in Reports: 04/21/2005
Number of Days to Update: 22

Source: Santa Clara Valley Water District
Telephone: 408-265-2600
Last EDR Contact: 03/23/2009
Next Scheduled EDR Contact: 06/22/2009
Data Release Frequency: No Update Planned

LUST SANTA CLARA: LOP Listing
A listing of leaking underground storage tanks located in Santa Clara county.

Date of Government Version: 03/03/2014
Date Data Arrived at EDR: 03/05/2014
Date Made Active in Reports: 03/18/2014
Number of Days to Update: 13

Source: Department of Environmental Health
Telephone: 408-918-3417
Last EDR Contact: 05/15/2020
Next Scheduled EDR Contact: 09/07/2020
Data Release Frequency: No Update Planned

SAN JOSE HAZMAT: Hazardous Material Facilities
Hazardous material facilities, including underground storage tank sites.

Date of Government Version: 04/22/2020
Date Data Arrived at EDR: 04/24/2020
Date Made Active in Reports: 05/07/2020
Number of Days to Update: 13

Source: City of San Jose Fire Department
Telephone: 408-535-7694
Last EDR Contact: 04/23/2020
Next Scheduled EDR Contact: 08/17/2020
Data Release Frequency: Annually

SANTA CRUZ COUNTY:

CUPA SANTA CRUZ: CUPA Facility List
CUPA facility listing.

Date of Government Version: 01/21/2017
Date Data Arrived at EDR: 02/22/2017
Date Made Active in Reports: 05/23/2017
Number of Days to Update: 90

Source: Santa Cruz County Environmental Health
Telephone: 831-464-2761
Last EDR Contact: 05/07/2020
Next Scheduled EDR Contact: 08/31/2020
Data Release Frequency: Varies

SHASTA COUNTY:

CUPA SHASTA: CUPA Facility List
Cupa Facility List.

Date of Government Version: 06/15/2017
Date Data Arrived at EDR: 06/19/2017
Date Made Active in Reports: 08/09/2017
Number of Days to Update: 51

Source: Shasta County Department of Resource Management
Telephone: 530-225-5789
Last EDR Contact: 05/07/2020
Next Scheduled EDR Contact: 08/31/2020
Data Release Frequency: Varies

SOLANO COUNTY:

LUST SOLANO: Leaking Underground Storage Tanks
A listing of leaking underground storage tank sites located in Solano county.

Date of Government Version: 06/04/2019
Date Data Arrived at EDR: 06/06/2019
Date Made Active in Reports: 08/13/2019
Number of Days to Update: 68

Source: Solano County Department of Environmental Management
Telephone: 707-784-6770
Last EDR Contact: 05/26/2020
Next Scheduled EDR Contact: 09/13/2020
Data Release Frequency: Quarterly

UST SOLANO: Underground Storage Tanks
Underground storage tank sites located in Solano county.

Date of Government Version: 03/02/2020
Date Data Arrived at EDR: 03/04/2020
Date Made Active in Reports: 05/14/2020
Number of Days to Update: 71

Source: Solano County Department of Environmental Management
Telephone: 707-784-6770
Last EDR Contact: 06/23/2020
Next Scheduled EDR Contact: 09/14/2020
Data Release Frequency: Quarterly

SONOMA COUNTY:

CUPA SONOMA: Cupa Facility List
Cupa Facility list

Date of Government Version: 02/25/2020
Date Data Arrived at EDR: 02/26/2020
Date Made Active in Reports: 03/11/2020
Number of Days to Update: 14

Source: County of Sonoma Fire & Emergency Services Department
Telephone: 707-565-1174
Last EDR Contact: 06/30/2020
Next Scheduled EDR Contact: 10/05/2020
Data Release Frequency: Varies

LUST SONOMA: Leaking Underground Storage Tank Sites
A listing of leaking underground storage tank sites located in Sonoma county.

Date of Government Version: 04/03/2020
Date Data Arrived at EDR: 04/08/2020
Date Made Active in Reports: 06/26/2020
Number of Days to Update: 79

Source: Department of Health Services
Telephone: 707-565-6565
Last EDR Contact: 06/17/2020
Next Scheduled EDR Contact: 10/05/2020
Data Release Frequency: Quarterly

STANISLAUS COUNTY:

CUPA STANISLAUS: CUPA Facility List
Cupa facility list

Date of Government Version: 02/04/2020
Date Data Arrived at EDR: 02/05/2020
Date Made Active in Reports: 04/15/2020
Number of Days to Update: 70

Source: Stanislaus County Department of Ennvironmental Protection
Telephone: 209-525-6751
Last EDR Contact: 04/02/2020
Next Scheduled EDR Contact: 07/27/2020
Data Release Frequency: Varies

SUTTER COUNTY:

UST SUTTER: Underground Storage Tanks
Underground storage tank sites located in Sutter county.

Date of Government Version: 01/23/2020
Date Data Arrived at EDR: 03/03/2020
Date Made Active in Reports: 05/08/2020
Number of Days to Update: 66

Source: Sutter County Environmental Health Services
Telephone: 530-822-7500
Last EDR Contact: 05/27/2020
Next Scheduled EDR Contact: 09/14/2020
Data Release Frequency: Semi-Annually

TEHAMA COUNTY:

CUPA TEHAMA: CUPA Facility List
Cupa facilities

Date of Government Version: 03/16/2020
Date Data Arrived at EDR: 03/17/2020
Date Made Active in Reports: 05/26/2020
Number of Days to Update: 70

Source: Tehama County Department of Environmental Health
Telephone: 530-527-8020
Last EDR Contact: 05/14/2020
Next Scheduled EDR Contact: 08/17/2020
Data Release Frequency: Varies

TRINITY COUNTY:

CUPA TRINITY: CUPA Facility List
Cupa facility list

Date of Government Version: 04/09/2020
Date Data Arrived at EDR: 04/10/2020
Date Made Active in Reports: 07/01/2020
Number of Days to Update: 82

Source: Department of Toxic Substances Control
Telephone: 760-352-0381
Last EDR Contact: 04/09/2020
Next Scheduled EDR Contact: 08/03/2020
Data Release Frequency: Varies

TULARE COUNTY:

CUPA TULARE: CUPA Facility List
Cupa program facilities

Date of Government Version: 02/10/2020
Date Data Arrived at EDR: 02/11/2020
Date Made Active in Reports: 04/20/2020
Number of Days to Update: 69

Source: Tulare County Environmental Health Services Division
Telephone: 559-624-7400
Last EDR Contact: 05/14/2020
Next Scheduled EDR Contact: 08/17/2020
Data Release Frequency: Varies

TUOLUMNE COUNTY:

CUPA TUOLUMNE: CUPA Facility List
Cupa facility list

Date of Government Version: 04/23/2018
Date Data Arrived at EDR: 04/25/2018
Date Made Active in Reports: 06/25/2018
Number of Days to Update: 61

Source: Divison of Environmental Health
Telephone: 209-533-5633
Last EDR Contact: 04/09/2020
Next Scheduled EDR Contact: 08/03/2020
Data Release Frequency: Varies

VENTURA COUNTY:

BWT VENTURA: Business Plan, Hazardous Waste Producers, and Operating Underground Tanks
The BWT list indicates by site address whether the Environmental Health Division has Business Plan (B), Waste Producer (W), and/or Underground Tank (T) information.

Date of Government Version: 12/26/2019
Date Data Arrived at EDR: 01/24/2020
Date Made Active in Reports: 04/01/2020
Number of Days to Update: 68

Source: Ventura County Environmental Health Division
Telephone: 805-654-2813
Last EDR Contact: 04/20/2020
Next Scheduled EDR Contact: 08/03/2020
Data Release Frequency: Quarterly

LF VENTURA: Inventory of Illegal Abandoned and Inactive Sites
Ventura County Inventory of Closed, Illegal Abandoned, and Inactive Sites.

Date of Government Version: 12/01/2011
Date Data Arrived at EDR: 12/01/2011
Date Made Active in Reports: 01/19/2012
Number of Days to Update: 49

Source: Environmental Health Division
Telephone: 805-654-2813
Last EDR Contact: 06/24/2020
Next Scheduled EDR Contact: 10/12/2020
Data Release Frequency: No Update Planned

LUST VENTURA: Listing of Underground Tank Cleanup Sites
Ventura County Underground Storage Tank Cleanup Sites (LUST).

Date of Government Version: 05/29/2008
Date Data Arrived at EDR: 06/24/2008
Date Made Active in Reports: 07/31/2008
Number of Days to Update: 37

Source: Environmental Health Division
Telephone: 805-654-2813
Last EDR Contact: 04/29/2020
Next Scheduled EDR Contact: 08/24/2020
Data Release Frequency: No Update Planned

MED WASTE VENTURA: Medical Waste Program List
To protect public health and safety and the environment from potential exposure to disease causing agents, the Environmental Health Division Medical Waste Program regulates the generation, handling, storage, treatment and disposal of medical waste throughout the County.

Date of Government Version: 12/26/2019
Date Data Arrived at EDR: 01/24/2020
Date Made Active in Reports: 04/01/2020
Number of Days to Update: 68

Source: Ventura County Resource Management Agency
Telephone: 805-654-2813
Last EDR Contact: 04/20/2020
Next Scheduled EDR Contact: 08/03/2020
Data Release Frequency: Quarterly

UST VENTURA: Underground Tank Closed Sites List
Ventura County Operating Underground Storage Tank Sites (UST)/Underground Tank Closed Sites List.

Date of Government Version: 01/27/2020
Date Data Arrived at EDR: 03/10/2020
Date Made Active in Reports: 05/20/2020
Number of Days to Update: 71

Source: Environmental Health Division
Telephone: 805-654-2813
Last EDR Contact: 06/09/2020
Next Scheduled EDR Contact: 09/21/2020
Data Release Frequency: Quarterly

YOLO COUNTY:

UST YOLO: Underground Storage Tank Comprehensive Facility Report
Underground storage tank sites located in Yolo county.

Date of Government Version: 03/23/2020
Date Data Arrived at EDR: 04/01/2020
Date Made Active in Reports: 06/17/2020
Number of Days to Update: 77

Source: Yolo County Department of Health
Telephone: 530-666-8646
Last EDR Contact: 06/24/2020
Next Scheduled EDR Contact: 10/12/2020
Data Release Frequency: Annually

YUBA COUNTY:

CUPA YUBA: CUPA Facility List
CUPA facility listing for Yuba County.

Date of Government Version: 01/27/2020
Date Data Arrived at EDR: 02/12/2020
Date Made Active in Reports: 04/23/2020
Number of Days to Update: 71

Source: Yuba County Environmental Health Department
Telephone: 530-749-7523
Last EDR Contact: 04/16/2020
Next Scheduled EDR Contact: 08/10/2020
Data Release Frequency: Varies

OTHER DATABASE(S)

Depending on the geographic area covered by this report, the data provided in these specialty databases may or may not be complete. For example, the existence of wetlands information data in a specific report does not mean that all wetlands in the area covered by the report are included. Moreover, the absence of any reported wetlands information does not necessarily mean that wetlands do not exist in the area covered by the report.

CT MANIFEST: Hazardous Waste Manifest Data
Facility and manifest data. Manifest is a document that lists and tracks hazardous waste from the generator through transporters to a tsd facility.

Date of Government Version: 01/30/2020
Date Data Arrived at EDR: 01/30/2020
Date Made Active in Reports: 03/09/2020
Number of Days to Update: 39

Source: Department of Energy & Environmental Protection
Telephone: 860-424-3375
Last EDR Contact: 05/12/2020
Next Scheduled EDR Contact: 08/24/2020
Data Release Frequency: No Update Planned

NJ MANIFEST: Manifest Information
Hazardous waste manifest information.

Date of Government Version: 12/31/2018
Date Data Arrived at EDR: 04/10/2019
Date Made Active in Reports: 05/16/2019
Number of Days to Update: 36

Source: Department of Environmental Protection
Telephone: N/A
Last EDR Contact: 04/10/2020
Next Scheduled EDR Contact: 07/20/2020
Data Release Frequency: Annually

NY MANIFEST: Facility and Manifest Data
Manifest is a document that lists and tracks hazardous waste from the generator through transporters to a TSD facility.

Date of Government Version: 01/01/2019
Date Data Arrived at EDR: 05/01/2019
Date Made Active in Reports: 06/21/2019
Number of Days to Update: 51

Source: Department of Environmental Conservation
Telephone: 518-402-8651
Last EDR Contact: 04/29/2020
Next Scheduled EDR Contact: 08/10/2020
Data Release Frequency: Quarterly

PA MANIFEST: Manifest Information
Hazardous waste manifest information.

Date of Government Version: 06/30/2018
Date Data Arrived at EDR: 07/19/2019
Date Made Active in Reports: 09/10/2019
Number of Days to Update: 53

Source: Department of Environmental Protection
Telephone: 717-783-8990
Last EDR Contact: 04/02/2020
Next Scheduled EDR Contact: 07/27/2020
Data Release Frequency: Annually

RI MANIFEST: Manifest information
Hazardous waste manifest information

Date of Government Version: 12/31/2018
Date Data Arrived at EDR: 10/02/2019
Date Made Active in Reports: 12/10/2019
Number of Days to Update: 69

Source: Department of Environmental Management
Telephone: 401-222-2797
Last EDR Contact: 05/14/2020
Next Scheduled EDR Contact: 08/31/2020
Data Release Frequency: Annually

WI MANIFEST: Manifest Information
Hazardous waste manifest information.

Date of Government Version: 05/31/2018
Date Data Arrived at EDR: 06/19/2019
Date Made Active in Reports: 09/03/2019
Number of Days to Update: 76

Source: Department of Natural Resources
Telephone: N/A
Last EDR Contact: 06/04/2020
Next Scheduled EDR Contact: 09/21/2020
Data Release Frequency: Annually

Oil/Gas Pipelines
Source: Endeavor Business Media
Petroleum Bundle (Crude Oil, Refined Products, Petrochemicals, Gas Liquids (LPG/NGL), and Specialty Gases (Miscellaneous)) N = Natural Gas Bundle (Natural Gas, Gas Liquids (LPG/NGL), and Specialty Gases (Miscellaneous)). This map includes information copyrighted by Endeavor Business Media. This information is provided on a best effort basis and Endeavor Business Media does not guarantee its accuracy nor warrant its fitness for any particular purpose. Such information has been reprinted with the permission of Endeavor Business Media.

Electric Power Transmission Line Data
Source: Endeavor Business Media
This map includes information copyrighted by Endeavor Business Media. This information is provided on a best effort basis and Endeavor Business Media does not guarantee its accuracy nor warrant its fitness for any particular purpose. Such information has been reprinted with the permission of Endeavor Business Media.

Sensitive Receptors: There are individuals deemed sensitive receptors due to their fragile immune systems and special sensitivity to environmental discharges. These sensitive receptors typically include the elderly, the sick, and children. While the location of all sensitive receptors cannot be determined, EDR indicates those buildings and facilities - schools, daycares, hospitals, medical centers, and nursing homes - where individuals who are sensitive receptors are likely to be located.

AHA Hospitals:
Source: American Hospital Association, Inc.
Telephone: 312-280-5991
The database includes a listing of hospitals based on the American Hospital Association's annual survey of hospitals.

Medical Centers: Provider of Services Listing
Source: Centers for Medicare & Medicaid Services
Telephone: 410-786-3000
A listing of hospitals with Medicare provider number, produced by Centers of Medicare & Medicaid Services, a federal agency within the U.S. Department of Health and Human Services.

Nursing Homes
Source: National Institutes of Health
Telephone: 301-594-6248
Information on Medicare and Medicaid certified nursing homes in the United States.

Public Schools
Source: National Center for Education Statistics
Telephone: 202-502-7300
The National Center for Education Statistics' primary database on elementary and secondary public education in the United States. It is a comprehensive, annual, national statistical database of all public elementary and secondary schools and school districts, which contains data that are comparable across all states.

Private Schools
Source: National Center for Education Statistics
Telephone: 202-502-7300
The National Center for Education Statistics' primary database on private school locations in the United States.

Daycare Centers: Licensed Facilities
Source: Department of Social Services
Telephone: 916-657-4041

Flood Zone Data: This data was obtained from the Federal Emergency Management Agency (FEMA). It depicts 100-year and 500-year flood zones as defined by FEMA. It includes the National Flood Hazard Layer (NFHL) which incorporates Flood Insurance Rate Map (FIRM) data and Q3 data from FEMA in areas not covered by NFHL.
Source: FEMA
Telephone: 877-336-2627
Date of Government Version: 2003, 2015

NWI: National Wetlands Inventory. This data, available in select counties across the country, was obtained by EDR in 2002, 2005 and 2010 from the U.S. Fish and Wildlife Service.

State Wetlands Data: Wetland Inventory
Source: Department of Fish and Wildlife
Telephone: 916-445-0411

Current USGS 7.5 Minute Topographic Map
Source: U.S. Geological Survey

STREET AND ADDRESS INFORMATION

© 2015 TomTom North America, Inc. All rights reserved. This material is proprietary and the subject of copyright protection and other intellectual property rights owned by or licensed to Tele Atlas North America, Inc. The use of this material is subject to the terms of a license agreement. You will be held liable for any unauthorized copying or disclosure of this material.

GEOCHECK ®- PHYSICAL SETTING SOURCE ADDENDUM

TARGET PROPERTY ADDRESS

STEVENS CREEK OFFICE CENTER
20807, 20813-20883 STEVENS CREEK BOULEVARD
CUPERTINO, CA 95014

TARGET PROPERTY COORDINATES

Latitude (North):	37.323747 - 37˚ 19' 25.49''
Longitude (West):	122.038039 - 122˚ 2' 16.94''
Universal Tranverse Mercator:	Zone 10
UTM X (Meters):	585230.4
UTM Y (Meters):	4131017.5
Elevation:	258 ft. above sea level

USGS TOPOGRAPHIC MAP

Target Property Map:	5640178 CUPERTINO, CA
Version Date:	2012

EDR's GeoCheck Physical Setting Source Addendum is provided to assist the environmental professional in forming an opinion about the impact of potential contaminant migration.

Assessment of the impact of contaminant migration generally has two principle investigative components:

1. Groundwater flow direction, and
2. Groundwater flow velocity.

Groundwater flow direction may be impacted by surface topography, hydrology, hydrogeology, characteristics of the soil, and nearby wells. Groundwater flow velocity is generally impacted by the nature of the geologic strata.

GEOCHECK® - PHYSICAL SETTING SOURCE SUMMARY

GROUNDWATER FLOW DIRECTION INFORMATION

Groundwater flow direction for a particular site is best determined by a qualified environmental professional using site-specific well data. If such data is not reasonably ascertainable, it may be necessary to rely on other sources of information, such as surface topographic information, hydrologic information, hydrogeologic data collected on nearby properties, and regional groundwater flow information (from deep aquifers).

TOPOGRAPHIC INFORMATION

Surface topography may be indicative of the direction of surficial groundwater flow. This information can be used to assist the environmental professional in forming an opinion about the impact of nearby contaminated properties or, should contamination exist on the target property, what downgradient sites might be impacted.

TARGET PROPERTY TOPOGRAPHY

General Topographic Gradient: General ENE

SURROUNDING TOPOGRAPHY: ELEVATION PROFILES

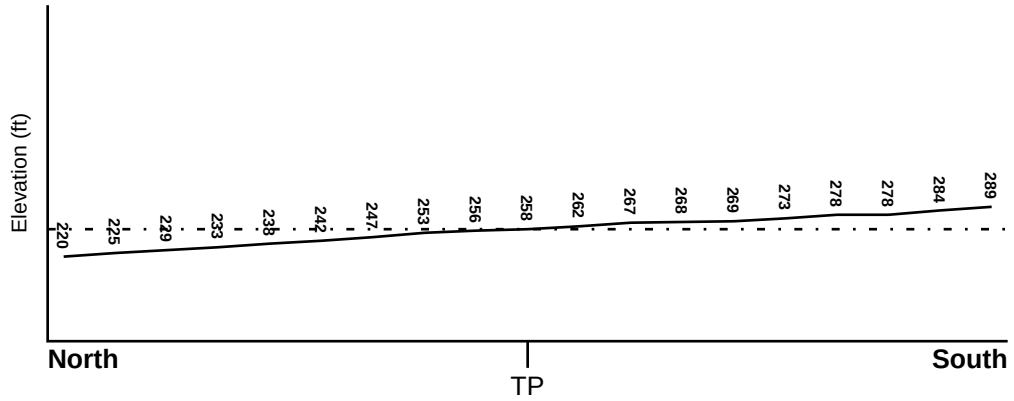

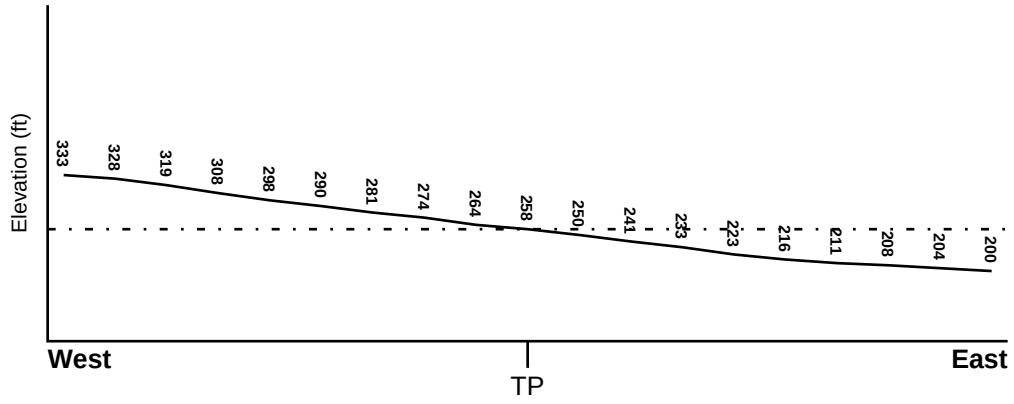

Target Property Elevation: 258 ft.

0 1/2 1 Miles

Source: Topography has been determined from the USGS 7.5' Digital Elevation Model and should be evaluated on a relative (not an absolute) basis. Relative elevation information between sites of close proximity should be field verified.

GEOCHECK® - PHYSICAL SETTING SOURCE SUMMARY

HYDROLOGIC INFORMATION

Surface water can act as a hydrologic barrier to groundwater flow. Such hydrologic information can be used to assist the environmental professional in forming an opinion about the impact of nearby contaminated properties or, should contamination exist on the target property, what downgradient sites might be impacted.

Refer to the Physical Setting Source Map following this summary for hydrologic information (major waterways and bodies of water).

FEMA FLOOD ZONE

Flood Plain Panel at Target Property	FEMA Source Type
06085C0208H	FEMA FIRM Flood data

Additional Panels in search area:	FEMA Source Type
06085C0209H	FEMA FIRM Flood data
06085C0216H	FEMA FIRM Flood data
06085C0217H	FEMA FIRM Flood data

NATIONAL WETLAND INVENTORY

NWI Quad at Target Property	NWI Electronic Data Coverage
CUPERTINO	YES - refer to the Overview Map and Detail Map

HYDROGEOLOGIC INFORMATION

Hydrogeologic information obtained by installation of wells on a specific site can often be an indicator of groundwater flow direction in the immediate area. Such hydrogeologic information can be used to assist the environmental professional in forming an opinion about the impact of nearby contaminated properties or, should contamination exist on the target property, what downgradient sites might be impacted.

Site-Specific Hydrogeological Data*:

Search Radius:	1.25 miles
Status:	Not found

AQUIFLOW®

Search Radius: 1.000 Mile.

EDR has developed the AQUIFLOW Information System to provide data on the general direction of groundwater flow at specific points. EDR has reviewed reports submitted by environmental professionals to regulatory authorities at select sites and has extracted the date of the report, groundwater flow direction as determined hydrogeologically, and the depth to water table.

MAP ID	LOCATION FROM TP	GENERAL DIRECTION GROUNDWATER FLOW
Not Reported		

* ©1996 Site−specific hydrogeological data gathered by CERCLIS Alerts, Inc., Bainbridge Island, WA. All rights reserved. All of the information and opinions presented are those of the cited EPA report(s), which were completed under a Comprehensive Environmental Response Compensation and Liability Information System (CERCLIS) investigation.

GEOCHECK® - PHYSICAL SETTING SOURCE SUMMARY

GROUNDWATER FLOW VELOCITY INFORMATION

Groundwater flow velocity information for a particular site is best determined by a qualified environmental professional using site specific geologic and soil strata data. If such data are not reasonably ascertainable, it may be necessary to rely on other sources of information, including geologic age identification, rock stratigraphic unit and soil characteristics data collected on nearby properties and regional soil information. In general, contaminant plumes move more quickly through sandy-gravelly types of soils than silty-clayey types of soils.

GEOLOGIC INFORMATION IN GENERAL AREA OF TARGET PROPERTY

Geologic information can be used by the environmental professional in forming an opinion about the relative speed at which contaminant migration may be occurring.

ROCK STRATIGRAPHIC UNIT

Era:	Cenozoic
System:	Quaternary
Series:	Quaternary
Code:	Q *(decoded above as Era, System & Series)*

GEOLOGIC AGE IDENTIFICATION

Category: Stratifed Sequence

Geologic Age and Rock Stratigraphic Unit Source: P.G. Schruben, R.E. Arndt and W.J. Bawiec, Geology of the Conterminous U.S. at 1:2,500,000 Scale - a digital representation of the 1974 P.B. King and H.M. Beikman Map, USGS Digital Data Series DDS - 11 (1994).

DOMINANT SOIL COMPOSITION IN GENERAL AREA OF TARGET PROPERTY

The U.S. Department of Agriculture's (USDA) Soil Conservation Service (SCS) leads the National Cooperative Soil Survey (NCSS) and is responsible for collecting, storing, maintaining and distributing soil survey information for privately owned lands in the United States. A soil map in a soil survey is a representation of soil patterns in a landscape. Soil maps for STATSGO are compiled by generalizing more detailed (SSURGO) soil survey maps. The following information is based on Soil Conservation Service STATSGO data.

Soil Component Name:	BOTELLA
Soil Surface Texture:	clay loam
Hydrologic Group:	Class B - Moderate infiltration rates. Deep and moderately deep, moderately well and well drained soils with moderately coarse textures.
Soil Drainage Class:	Not reported

Hydric Status: Soil does not meet the requirements for a hydric soil.

Corrosion Potential - Uncoated Steel:	MODERATE
Depth to Bedrock Min:	> 60 inches
Depth to Bedrock Max:	> 60 inches

GEOCHECK® - PHYSICAL SETTING SOURCE SUMMARY

Soil Layer Information							
	Boundary			Classification			
Layer	Upper	Lower	Soil Texture Class	AASHTO Group	Unified Soil	Permeability Rate (in/hr)	Soil Reaction (pH)
1	0 inches	9 inches	clay loam	Silt-Clay Materials (more than 35 pct. passing No. 200), Clayey Soils.	FINE-GRAINED SOILS, Silts and Clays (liquid limit less than 50%), Lean Clay	Max: 0.60 Min: 0.20	Max: 7.30 Min: 5.60
2	9 inches	41 inches	silty clay loam	Silt-Clay Materials (more than 35 pct. passing No. 200), Clayey Soils.	FINE-GRAINED SOILS, Silts and Clays (liquid limit less than 50%), Lean Clay	Max: 0.60 Min: 0.20	Max: 7.80 Min: 5.60
3	41 inches	76 inches	sandy clay loam	Silt-Clay Materials (more than 35 pct. passing No. 200), Clayey Soils.	COARSE-GRAINED SOILS, Sands, Sands with fines, Clayey sand.	Max: 0.60 Min: 0.20	Max: 7.80 Min: 5.60

OTHER SOIL TYPES IN AREA

Based on Soil Conservation Service STATSGO data, the following additional subordinant soil types may appear within the general area of target property.

Soil Surface Textures: No Other Soil Types

Surficial Soil Types: No Other Soil Types

Shallow Soil Types: No Other Soil Types

Deeper Soil Types: No Other Soil Types

LOCAL / REGIONAL WATER AGENCY RECORDS

EDR Local/Regional Water Agency records provide water well information to assist the environmental professional in assessing sources that may impact ground water flow direction, and in forming an opinion about the impact of contaminant migration on nearby drinking water wells.

WELL SEARCH DISTANCE INFORMATION

DATABASE	SEARCH DISTANCE (miles)
Federal USGS	1.000
Federal FRDS PWS	Nearest PWS within 1 mile
State Database	1.000

GEOCHECK® - PHYSICAL SETTING SOURCE SUMMARY

FEDERAL USGS WELL INFORMATION

MAP ID	WELL ID	LOCATION FROM TP
No Wells Found		

FEDERAL FRDS PUBLIC WATER SUPPLY SYSTEM INFORMATION

MAP ID	WELL ID	LOCATION FROM TP
1	CA4300762	1/4 - 1/2 Mile East

Note: PWS System location is not always the same as well location.

STATE DATABASE WELL INFORMATION

MAP ID	WELL ID	LOCATION FROM TP
A2	7845	1/2 - 1 Mile NNE
A3	7846	1/2 - 1 Mile NNE
A4	7844	1/2 - 1 Mile NNE
A5	7843	1/2 - 1 Mile NNE
6	7841	1/2 - 1 Mile NW

PHYSICAL SETTING SOURCE MAP - 6110033.2s

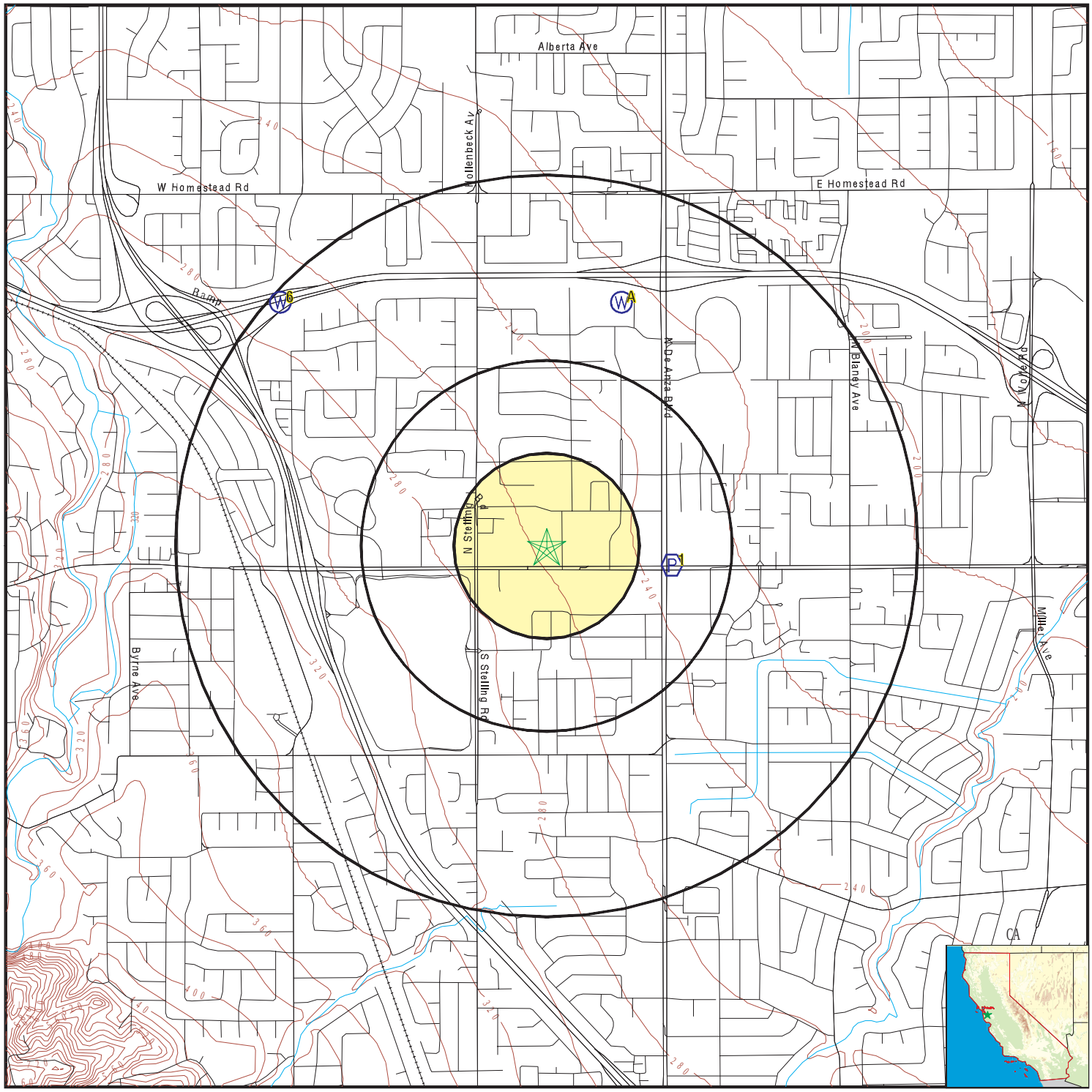

County Boundary
Major Roads
Contour Lines
Earthquake Fault Lines
Earthquake epicenter, Richter 5 or greater
Water Wells
Public Water Supply Wells
Cluster of Multiple Icons

Groundwater Flow Direction
Indeterminate Groundwater Flow at Location
Groundwater Flow Varies at Location
Closest Hydrogeological Data
Oil, gas or related wells

SITE NAME: Stevens Creek Office Center ADDRESS: 20807, 20813-20883 Stevens Creek Boulevard Cupertino CA 95014 LAT/LONG: 37.323747 / 122.038039	CLIENT: Ninyo & Moore CONTACT: Randy Wheeler INQUIRY #: 6110033.2s DATE: July 02, 2020 11:42 am

Copyright © 2020 EDR, Inc. © 2015 TomTom Rel. 2015.

Map ID Direction Distance Elevation	Database	EDR ID Number
1 **East** **1/4 - 1/2 Mile** **Lower**	**FRDS PWS**	**CA4300762**

Epa region:	09	State:	CA
Pwsid:	CA4300762	Pwsname:	MONTEBELLO SD - MONTEBELLO SCHOO
Cityserved:	Not Reported	Stateserved:	CA
Zipserved:	Not Reported	Fipscounty:	06085
Status:	Closed	Retpopsrvd:	55
Pwssvcconn:	1	Psource longname:	Groundwater
Pwstype:	NTNCWS	Owner:	Local_Govt
Contact:	Don Ertel	Contactorgname:	Montebello SD - Montebello School
Contactphone:	4088673618	Contactaddress1:	15101 Montebello Road
Contactaddress2:	Not Reported	Contactcity:	Cupertino
Contactstate:	CA	Contactzip:	95014
Pwsactivitycode:	N		

PWS ID:	CA4300762	PWS type:	System Owner/Responsible Party
PWS name:	MONTEBELLO SCHOOL	PWS address:	Not Reported
PWS city:	CUPERTINO	PWS state:	CA
PWS zip:	95014	PWS ID:	CA4300762
Activity status:	Active	Date system activated:	8405
Date system deactivated:	Not Reported	Retail population:	00000035
System name:	MONTEBELLO SCHOOL DISTRICT		
System address:	MONTEBELLO SCHOOL	System address:	15101 MONTEBELLO RD
System city:	CUPERTINO	System state:	CA
System zip:	95014		

Population served:	Under 101 Persons	Treatment:	Untreated

Latitude:	371923	Longitude:	1220151

PWS currently has or had major violation(s) or enforcement:Yes

Violation ID:	94V0001	Violation source ID:	Not Reported
PWS telephone:	Not Reported	Contaminant:	LEAD & COPPER RULE
Violation type:	Initial Tap Sampling for Pb and Cu		
Violation start date:	070193	Violation end date:	123193
Violation period (months):	006	Violation awareness date:	Not Reported
Major violator:	Not Reported	Maximum contaminant level:	Not Reported
Number of required samples:	Not Reported	Number of samples taken:	Not Reported
Analysis method:	Not Reported	Analysis result:	Not Reported

Violation ID:	Not Reported	Orig Code:	F
Enforcemnt FY:	2000	Enforcement Action:	03/01/2000
Enforcement Detail:	Fed Compliance achieved	Enforcement Category:	Not Reported

---

A2 **NNE** **1/2 - 1 Mile** **Lower**	**CA WELLS**	**7845**

Seq:	7845	Prim sta c:	07S/02W-12M02 M
Frds no:	4310018002	County:	43
District:	05	User id:	HEN
System no:	4310018	Water type:	G
Source nam:	HOMESTEAD WELL 02	Station ty:	WELL/AMBNT/MUN/INTAKE/SUPPLY
Latitude:	372000.0	Longitude:	1220200.0

Precision:	8	Status:	AU
Comment 1:	Not Reported	Comment 2:	Not Reported
Comment 3:	Not Reported	Comment 4:	Not Reported
Comment 5:	Not Reported	Comment 6:	Not Reported
Comment 7:	Not Reported		

System no:	4310018	System nam:	City Of Cupertino
Hqname:	Not Reported	Address:	10300 TORRE AVE
City:	CUPERTINO	State:	CA
Zip:	95014	Zip ext:	Not Reported
Pop serv:	18200	Connection:	4199
Area serve:	CUPERTINO		

Sample date:	18-JAN-18	Finding:	4.1
Chemical:	NITRATE (AS N)	Report units:	MG/L
Dlr:	0.4		

Sample date:	12-JAN-17	Finding:	4.1
Chemical:	NITRATE (AS N)	Report units:	MG/L
Dlr:	0.4		

Sample date:	12-JAN-17	Finding:	4.1
Chemical:	NITRATE (AS N)	Report units:	MG/L
Dlr:	0.4		

Sample date:	11-JAN-16	Finding:	5.e-002
Chemical:	LANGELIER INDEX AT SOURCE TEMP.	Report units:	Not Reported
Dlr:	0.		

Sample date:	11-JAN-16	Finding:	510.
Chemical:	TOTAL DISSOLVED SOLIDS	Report units:	MG/L
Dlr:	0.		

Sample date:	11-JAN-16	Finding:	1.4
Chemical:	CHROMIUM, HEXAVALENT	Report units:	UG/L
Dlr:	1.		

Sample date:	11-JAN-16	Finding:	110.
Chemical:	BARIUM	Report units:	UG/L
Dlr:	100.		

Sample date:	11-JAN-16	Finding:	0.16
Chemical:	FLUORIDE (F) (NATURAL-SOURCE)	Report units:	MG/L
Dlr:	0.1		

Sample date:	11-JAN-16	Finding:	45.
Chemical:	SULFATE	Report units:	MG/L
Dlr:	0.5		

Sample date:	11-JAN-16	Finding:	1.2
Chemical:	POTASSIUM	Report units:	MG/L
Dlr:	0.		

Sample date:	11-JAN-16	Finding:	24.
Chemical:	SODIUM	Report units:	MG/L
Dlr:	0.		

Sample date:	11-JAN-16	Finding:	22.
Chemical:	MAGNESIUM	Report units:	MG/L
Dlr:	0.		

Sample date:	11-JAN-16	Finding:	87.

Chemical:	CALCIUM	Report units:	MG/L
Dlr:	0.		
Sample date:	11-JAN-16	Finding:	307.
Chemical:	HARDNESS (TOTAL) AS CACO3	Report units:	MG/L
Dlr:	0.		
Sample date:	11-JAN-16	Finding:	4.2
Chemical:	NITRATE (AS N)	Report units:	MG/L
Dlr:	0.4		
Sample date:	11-JAN-16	Finding:	330.
Chemical:	BICARBONATE ALKALINITY	Report units:	MG/L
Dlr:	0.		
Sample date:	11-JAN-16	Finding:	270.
Chemical:	ALKALINITY (TOTAL) AS CACO3	Report units:	MG/L
Dlr:	0.		
Sample date:	11-JAN-16	Finding:	7.4
Chemical:	PH, LABORATORY	Report units:	Not Reported
Dlr:	0.		
Sample date:	11-JAN-16	Finding:	700.
Chemical:	SPECIFIC CONDUCTANCE	Report units:	US
Dlr:	0.		
Sample date:	11-JAN-16	Finding:	22.
Chemical:	CARBON DIOXIDE	Report units:	UG/L
Dlr:	0.		
Sample date:	11-JAN-16	Finding:	0.37
Chemical:	TURBIDITY, LABORATORY	Report units:	NTU
Dlr:	0.1		
Sample date:	11-JAN-16	Finding:	12.17
Chemical:	AGGRSSIVE INDEX (CORROSIVITY)	Report units:	Not Reported
Dlr:	0.		
Sample date:	11-JAN-16	Finding:	4.2
Chemical:	NITRATE + NITRITE (AS N)	Report units:	MG/L
Dlr:	0.4		
Sample date:	11-JAN-16	Finding:	45.
Chemical:	CHLORIDE	Report units:	MG/L
Dlr:	0.		
Sample date:	07-NOV-13	Finding:	0.3
Chemical:	GROSS ALPHA COUNTING ERROR	Report units:	PCI/L
Dlr:	0.		
Sample date:	07-NOV-13	Finding:	0.8
Chemical:	GROSS ALPHA MDA95	Report units:	PCI/L
Dlr:	0.		
Sample date:	12-AUG-13	Finding:	0.66
Chemical:	RADIUM 228 COUNTING ERROR	Report units:	PCI/L
Dlr:	0.		
Sample date:	12-AUG-13	Finding:	1.2
Chemical:	RADIUM 228 MDA95	Report units:	PCI/L
Dlr:	0.		

Sample date:	09-MAY-13	Finding:	0.6
Chemical:	GROSS ALPHA COUNTING ERROR	Report units:	PCI/L
Dlr:	0.		
Sample date:	09-MAY-13	Finding:	1.7
Chemical:	GROSS ALPHA MDA95	Report units:	PCI/L
Dlr:	0.		
Sample date:	31-JAN-13	Finding:	1.3
Chemical:	GROSS ALPHA MDA95	Report units:	PCI/L
Dlr:	0.		
Sample date:	31-JAN-13	Finding:	1.6
Chemical:	CHROMIUM, HEXAVALENT	Report units:	UG/L
Dlr:	1.		
Sample date:	31-JAN-13	Finding:	0.7
Chemical:	GROSS ALPHA COUNTING ERROR	Report units:	PCI/L
Dlr:	0.		
Sample date:	19-JUL-12	Finding:	47.
Chemical:	SULFATE	Report units:	MG/L
Dlr:	0.5		
Sample date:	19-JUL-12	Finding:	47.
Chemical:	CHLORIDE	Report units:	MG/L
Dlr:	0.		
Sample date:	19-JUL-12	Finding:	1.2
Chemical:	POTASSIUM	Report units:	MG/L
Dlr:	0.		
Sample date:	19-JUL-12	Finding:	26.
Chemical:	SODIUM	Report units:	MG/L
Dlr:	0.		
Sample date:	19-JUL-12	Finding:	27.
Chemical:	MAGNESIUM	Report units:	MG/L
Dlr:	0.		
Sample date:	19-JUL-12	Finding:	100.
Chemical:	CALCIUM	Report units:	MG/L
Dlr:	0.		
Sample date:	19-JUL-12	Finding:	364.
Chemical:	HARDNESS (TOTAL) AS CACO3	Report units:	MG/L
Dlr:	0.		
Sample date:	19-JUL-12	Finding:	350.
Chemical:	BICARBONATE ALKALINITY	Report units:	MG/L
Dlr:	0.		
Sample date:	19-JUL-12	Finding:	280.
Chemical:	ALKALINITY (TOTAL) AS CACO3	Report units:	MG/L
Dlr:	0.		
Sample date:	19-JUL-12	Finding:	6.59
Chemical:	PH, LABORATORY	Report units:	Not Reported
Dlr:	0.		
Sample date:	19-JUL-12	Finding:	750.
Chemical:	SPECIFIC CONDUCTANCE	Report units:	US

Dlr:	0.		
Sample date:	19-JUL-12	Finding:	120.
Chemical:	BARIUM	Report units:	UG/L
Dlr:	100.		
Sample date:	19-JUL-12	Finding:	520.
Chemical:	TOTAL DISSOLVED SOLIDS	Report units:	MG/L
Dlr:	0.		
Sample date:	19-JUL-12	Finding:	130000.
Chemical:	CARBON DIOXIDE	Report units:	UG/L
Dlr:	0.		
Sample date:	19-JUL-12	Finding:	0.25
Chemical:	TURBIDITY, LABORATORY	Report units:	NTU
Dlr:	0.1		
Sample date:	19-JUL-12	Finding:	11.45
Chemical:	AGGRSSIVE INDEX (CORROSIVITY)	Report units:	Not Reported
Dlr:	0.		
Sample date:	19-JUL-12	Finding:	3200.
Chemical:	NITRATE + NITRITE (AS N)	Report units:	MG/L
Dlr:	0.4		
Sample date:	19-JUL-12	Finding:	0.18
Chemical:	FLUORIDE (F) (NATURAL-SOURCE)	Report units:	MG/L
Dlr:	0.1		
Sample date:	12-JUL-12	Finding:	750.
Chemical:	SPECIFIC CONDUCTANCE	Report units:	US
Dlr:	0.		

A3
NNE
1/2 - 1 Mile
Lower

CA WELLS 7846

Seq:	7846	Prim sta c:	07S/02W-13C01 M
Frds no:	4310001015	County:	43
District:	05	User id:	HEN
System no:	4310001	Water type:	G
Source nam:	WELL 024-01	Station ty:	WELL/AMBNT/MUN/INTAKE/SUPPLY
Latitude:	372000.0	Longitude:	1220200.0
Precision:	8	Status:	AU
Comment 1:	Not Reported	Comment 2:	Not Reported
Comment 3:	Not Reported	Comment 4:	Not Reported
Comment 5:	Not Reported	Comment 6:	Not Reported
Comment 7:	Not Reported		
System no:	4310001	System nam:	Cwsc Los Altos Suburban
Hqname:	CALIFORNIA WTR SERV CO	Address:	949 B Street
City:	Los Altos	State:	CA
Zip:	94024	Zip ext:	Not Reported
Pop serv:	53940	Connection:	17895
Area serve:	LOS ALTOS		
Sample date:	08-APR-15	Finding:	7.5
Chemical:	PH, FIELD	Report units:	Not Reported
Dlr:	0.		

GEOCHECK® - PHYSICAL SETTING SOURCE MAP FINDINGS

Sample date:	08-APR-15	Finding:	17.
Chemical:	SOURCE TEMPERATURE C	Report units:	C
Dlr:	0.		
Sample date:	03-FEB-15	Finding:	360.
Chemical:	TOTAL DISSOLVED SOLIDS	Report units:	MG/L
Dlr:	0.		
Sample date:	03-FEB-15	Finding:	58.
Chemical:	ZINC	Report units:	UG/L
Dlr:	50.		
Sample date:	03-FEB-15	Finding:	0.16
Chemical:	FLUORIDE (F) (NATURAL-SOURCE)	Report units:	MG/L
Dlr:	0.1		
Sample date:	03-FEB-15	Finding:	30.
Chemical:	SULFATE	Report units:	MG/L
Dlr:	0.5		
Sample date:	03-FEB-15	Finding:	41.
Chemical:	CHLORIDE	Report units:	MG/L
Dlr:	0.		
Sample date:	03-FEB-15	Finding:	33.
Chemical:	SODIUM	Report units:	MG/L
Dlr:	0.		
Sample date:	03-FEB-15	Finding:	26.
Chemical:	MAGNESIUM	Report units:	MG/L
Dlr:	0.		
Sample date:	03-FEB-15	Finding:	62.
Chemical:	CALCIUM	Report units:	MG/L
Dlr:	0.		
Sample date:	03-FEB-15	Finding:	260.
Chemical:	HARDNESS (TOTAL) AS CACO3	Report units:	MG/L
Dlr:	0.		
Sample date:	03-FEB-15	Finding:	290.
Chemical:	BICARBONATE ALKALINITY	Report units:	MG/L
Dlr:	0.		
Sample date:	03-FEB-15	Finding:	230.
Chemical:	ALKALINITY (TOTAL) AS CACO3	Report units:	MG/L
Dlr:	0.		
Sample date:	03-FEB-15	Finding:	7.4
Chemical:	PH, LABORATORY	Report units:	Not Reported
Dlr:	0.		
Sample date:	03-FEB-15	Finding:	620.
Chemical:	SPECIFIC CONDUCTANCE	Report units:	US
Dlr:	0.		
Sample date:	03-FEB-15	Finding:	5.
Chemical:	COLOR	Report units:	UNITS
Dlr:	0.		
Sample date:	03-FEB-15	Finding:	0.41
Chemical:	LANGELIER INDEX @ 60 C	Report units:	Not Reported

Dlr:	0.		
Sample date:	03-FEB-15	Finding:	12.
Chemical:	AGGRSSIVE INDEX (CORROSIVITY)	Report units:	Not Reported
Dlr:	0.		
Sample date:	27-JAN-15	Finding:	17.
Chemical:	SOURCE TEMPERATURE C	Report units:	C
Dlr:	0.		
Sample date:	27-JAN-15	Finding:	7.2
Chemical:	PH, FIELD	Report units:	Not Reported
Dlr:	0.		
Sample date:	07-OCT-14	Finding:	7.2
Chemical:	PH, FIELD	Report units:	Not Reported
Dlr:	0.		
Sample date:	07-OCT-14	Finding:	19.6
Chemical:	SOURCE TEMPERATURE C	Report units:	C
Dlr:	0.		
Sample date:	02-JUL-14	Finding:	7.4
Chemical:	PH, FIELD	Report units:	Not Reported
Dlr:	0.		
Sample date:	16-JAN-14	Finding:	7.2
Chemical:	PH, FIELD	Report units:	Not Reported
Dlr:	0.		
Sample date:	01-OCT-13	Finding:	7.17
Chemical:	PH, FIELD	Report units:	Not Reported
Dlr:	0.		
Sample date:	02-JUL-13	Finding:	6.8
Chemical:	PH, FIELD	Report units:	Not Reported
Dlr:	0.		
Sample date:	04-APR-13	Finding:	6.7
Chemical:	PH, FIELD	Report units:	Not Reported
Dlr:	0.		
Sample date:	09-JAN-13	Finding:	7.2
Chemical:	PH, FIELD	Report units:	Not Reported
Dlr:	0.		
Sample date:	19-DEC-12	Finding:	0.87
Chemical:	RADIUM 228 MDA95	Report units:	PCI/L
Dlr:	0.		
Sample date:	19-DEC-12	Finding:	3.
Chemical:	GROSS ALPHA MDA95	Report units:	PCI/L
Dlr:	0.		
Sample date:	19-DEC-12	Finding:	2.7
Chemical:	GROSS ALPHA COUNTING ERROR	Report units:	PCI/L
Dlr:	0.		
Sample date:	19-DEC-12	Finding:	0.4
Chemical:	RADIUM 226 MDA95	Report units:	PCI/L
Dlr:	0.		

Sample date:	02-OCT-12	Finding:	7.5
Chemical:	PH, FIELD	Report units:	Not Reported
Dlr:	0.		
Sample date:	05-JUL-12	Finding:	6.9
Chemical:	PH, FIELD	Report units:	Not Reported
Dlr:	0.		
Sample date:	23-APR-12	Finding:	7.24
Chemical:	PH, FIELD	Report units:	Not Reported
Dlr:	0.		
Sample date:	08-FEB-12	Finding:	270.
Chemical:	BICARBONATE ALKALINITY	Report units:	MG/L
Dlr:	0.		
Sample date:	08-FEB-12	Finding:	220.
Chemical:	ALKALINITY (TOTAL) AS CACO3	Report units:	MG/L
Dlr:	0.		
Sample date:	08-FEB-12	Finding:	8.
Chemical:	PH, LABORATORY	Report units:	Not Reported
Dlr:	0.		
Sample date:	08-FEB-12	Finding:	630.
Chemical:	SPECIFIC CONDUCTANCE	Report units:	US
Dlr:	0.		
Sample date:	08-FEB-12	Finding:	260.
Chemical:	HARDNESS (TOTAL) AS CACO3	Report units:	MG/L
Dlr:	0.		
Sample date:	08-FEB-12	Finding:	64.
Chemical:	CALCIUM	Report units:	MG/L
Dlr:	0.		
Sample date:	08-FEB-12	Finding:	24.
Chemical:	MAGNESIUM	Report units:	MG/L
Dlr:	0.		
Sample date:	08-FEB-12	Finding:	29.
Chemical:	SODIUM	Report units:	MG/L
Dlr:	0.		
Sample date:	08-FEB-12	Finding:	41.
Chemical:	CHLORIDE	Report units:	MG/L
Dlr:	0.		
Sample date:	08-FEB-12	Finding:	30.
Chemical:	SULFATE	Report units:	MG/L
Dlr:	0.5		
Sample date:	08-FEB-12	Finding:	0.21
Chemical:	FLUORIDE (F) (NATURAL-SOURCE)	Report units:	MG/L
Dlr:	0.1		
Sample date:	08-FEB-12	Finding:	0.6
Chemical:	LANGELIER INDEX @ 60 C	Report units:	Not Reported
Dlr:	0.		
Sample date:	08-FEB-12	Finding:	13.
Chemical:	AGGRSSIVE INDEX (CORROSIVITY)	Report units:	Not Reported

Dlr:	0.		
Sample date:	08-FEB-12	Finding:	350.
Chemical:	TOTAL DISSOLVED SOLIDS	Report units:	MG/L
Dlr:	0.		
Sample date:	09-JAN-12	Finding:	7.91
Chemical:	PH, FIELD	Report units:	Not Reported
Dlr:	0.		

A4
NNE
1/2 - 1 Mile
Lower

CA WELLS 7844

Seq:	7844	Prim sta c:	07S/02W-12F01 M
Frds no:	4310018003	County:	43
District:	05	User id:	HEN
System no:	4310018	Water type:	G
Source nam:	HOMESTEAD WELL 03	Station ty:	WELL/AMBNT/MUN/INTAKE/SUPPLY
Latitude:	372000.0	Longitude:	1220200.0
Precision:	8	Status:	AU
Comment 1:	Not Reported	Comment 2:	Not Reported
Comment 3:	Not Reported	Comment 4:	Not Reported
Comment 5:	Not Reported	Comment 6:	Not Reported
Comment 7:	Not Reported		
System no:	4310018	System nam:	City Of Cupertino
Hqname:	Not Reported	Address:	10300 TORRE AVE
City:	CUPERTINO	State:	CA
Zip:	95014	Zip ext:	Not Reported
Pop serv:	18200	Connection:	4199
Area serve:	CUPERTINO		
Sample date:	18-JAN-18	Finding:	4.3
Chemical:	NITRATE (AS N)	Report units:	MG/L
Dlr:	0.4		
Sample date:	12-JAN-17	Finding:	4.2
Chemical:	NITRATE (AS N)	Report units:	MG/L
Dlr:	0.4		
Sample date:	12-JAN-17	Finding:	4.2
Chemical:	NITRATE (AS N)	Report units:	MG/L
Dlr:	0.4		
Sample date:	15-MAR-16	Finding:	4.5
Chemical:	NITRATE (AS N)	Report units:	MG/L
Dlr:	0.4		
Sample date:	15-MAR-16	Finding:	332.
Chemical:	HARDNESS (TOTAL) AS CACO3	Report units:	MG/L
Dlr:	0.		
Sample date:	15-MAR-16	Finding:	86.
Chemical:	CALCIUM	Report units:	MG/L
Dlr:	0.		
Sample date:	15-MAR-16	Finding:	29.
Chemical:	MAGNESIUM	Report units:	MG/L
Dlr:	0.		

Sample date:	15-MAR-16	Finding:	27.
Chemical:	SODIUM	Report units:	MG/L
Dlr:	0.		
Sample date:	15-MAR-16	Finding:	1.2
Chemical:	POTASSIUM	Report units:	MG/L
Dlr:	0.		
Sample date:	15-MAR-16	Finding:	42.
Chemical:	CHLORIDE	Report units:	MG/L
Dlr:	0.		
Sample date:	15-MAR-16	Finding:	42.
Chemical:	SULFATE	Report units:	MG/L
Dlr:	0.5		
Sample date:	15-MAR-16	Finding:	0.18
Chemical:	FLUORIDE (F) (NATURAL-SOURCE)	Report units:	MG/L
Dlr:	0.1		
Sample date:	15-MAR-16	Finding:	120.
Chemical:	BARIUM	Report units:	UG/L
Dlr:	100.		
Sample date:	15-MAR-16	Finding:	460.
Chemical:	TOTAL DISSOLVED SOLIDS	Report units:	MG/L
Dlr:	0.		
Sample date:	15-MAR-16	Finding:	280.
Chemical:	CARBON DIOXIDE	Report units:	UG/L
Dlr:	0.		
Sample date:	15-MAR-16	Finding:	0.39
Chemical:	TURBIDITY, LABORATORY	Report units:	NTU
Dlr:	0.1		
Sample date:	15-MAR-16	Finding:	11.09
Chemical:	AGGRSSIVE INDEX (CORROSIVITY)	Report units:	Not Reported
Dlr:	0.		
Sample date:	15-MAR-16	Finding:	4.5
Chemical:	NITRATE + NITRITE (AS N)	Report units:	MG/L
Dlr:	0.4		
Sample date:	15-MAR-16	Finding:	1.73
Chemical:	GROSS ALPHA COUNTING ERROR	Report units:	PCI/L
Dlr:	0.		
Sample date:	15-MAR-16	Finding:	2.01
Chemical:	GROSS ALPHA MDA95	Report units:	PCI/L
Dlr:	0.		
Sample date:	15-MAR-16	Finding:	340.
Chemical:	BICARBONATE ALKALINITY	Report units:	MG/L
Dlr:	0.		
Sample date:	15-MAR-16	Finding:	280.
Chemical:	ALKALINITY (TOTAL) AS CACO3	Report units:	MG/L
Dlr:	0.		
Sample date:	15-MAR-16	Finding:	6.31
Chemical:	PH, LABORATORY	Report units:	Not Reported

Dlr:	0.		
Sample date:	15-MAR-16	Finding:	720.
Chemical:	SPECIFIC CONDUCTANCE	Report units:	US
Dlr:	0.		
Sample date:	26-FEB-15	Finding:	20.
Chemical:	NITRATE (AS NO3)	Report units:	MG/L
Dlr:	2.		
Sample date:	13-NOV-14	Finding:	1.3
Chemical:	GROSS ALPHA COUNTING ERROR	Report units:	PCI/L
Dlr:	0.		
Sample date:	13-NOV-14	Finding:	1.2
Chemical:	GROSS ALPHA MDA95	Report units:	PCI/L
Dlr:	0.		
Sample date:	08-AUG-14	Finding:	0.9
Chemical:	GROSS ALPHA COUNTING ERROR	Report units:	PCI/L
Dlr:	0.		
Sample date:	08-AUG-14	Finding:	2.9
Chemical:	GROSS ALPHA MDA95	Report units:	PCI/L
Dlr:	0.		
Sample date:	20-FEB-14	Finding:	2.6
Chemical:	GROSS ALPHA MDA95	Report units:	PCI/L
Dlr:	0.		
Sample date:	20-FEB-14	Finding:	0.78
Chemical:	GROSS ALPHA COUNTING ERROR	Report units:	PCI/L
Dlr:	0.		
Sample date:	09-MAY-13	Finding:	27.
Chemical:	SODIUM	Report units:	MG/L
Dlr:	0.		
Sample date:	09-MAY-13	Finding:	1.2
Chemical:	POTASSIUM	Report units:	MG/L
Dlr:	0.		
Sample date:	09-MAY-13	Finding:	45.
Chemical:	CHLORIDE	Report units:	MG/L
Dlr:	0.		
Sample date:	09-MAY-13	Finding:	45.
Chemical:	SULFATE	Report units:	MG/L
Dlr:	0.5		
Sample date:	09-MAY-13	Finding:	0.21
Chemical:	FLUORIDE (F) (NATURAL-SOURCE)	Report units:	MG/L
Dlr:	0.1		
Sample date:	09-MAY-13	Finding:	120.
Chemical:	BARIUM	Report units:	UG/L
Dlr:	100.		
Sample date:	09-MAY-13	Finding:	500.
Chemical:	TOTAL DISSOLVED SOLIDS	Report units:	MG/L
Dlr:	0.		

GEOCHECK® - PHYSICAL SETTING SOURCE MAP FINDINGS

Sample date:	09-MAY-13	Finding:	20.
Chemical:	NITRATE (AS NO3)	Report units:	MG/L
Dlr:	2.		
Sample date:	09-MAY-13	Finding:	60000.
Chemical:	CARBON DIOXIDE	Report units:	UG/L
Dlr:	0.		
Sample date:	09-MAY-13	Finding:	0.15
Chemical:	TURBIDITY, LABORATORY	Report units:	NTU
Dlr:	0.1		
Sample date:	09-MAY-13	Finding:	11.79
Chemical:	AGGRSSIVE INDEX (CORROSIVITY)	Report units:	Not Reported
Dlr:	0.		
Sample date:	09-MAY-13	Finding:	4600.
Chemical:	NITRATE + NITRITE (AS N)	Report units:	MG/L
Dlr:	0.4		
Sample date:	09-MAY-13	Finding:	27.
Chemical:	MAGNESIUM	Report units:	MG/L
Dlr:	0.		
Sample date:	09-MAY-13	Finding:	87.
Chemical:	CALCIUM	Report units:	MG/L
Dlr:	0.		
Sample date:	09-MAY-13	Finding:	329.
Chemical:	HARDNESS (TOTAL) AS CACO3	Report units:	MG/L
Dlr:	0.		
Sample date:	09-MAY-13	Finding:	330.
Chemical:	BICARBONATE ALKALINITY	Report units:	MG/L
Dlr:	0.		
Sample date:	09-MAY-13	Finding:	7.02
Chemical:	PH, LABORATORY	Report units:	Not Reported
Dlr:	0.		
Sample date:	09-MAY-13	Finding:	270.
Chemical:	ALKALINITY (TOTAL) AS CACO3	Report units:	MG/L
Dlr:	0.		
Sample date:	09-MAY-13	Finding:	690.
Chemical:	SPECIFIC CONDUCTANCE	Report units:	US
Dlr:	0.		
Sample date:	31-JAN-13	Finding:	1.3
Chemical:	CHROMIUM, HEXAVALENT	Report units:	UG/L
Dlr:	1.		
Sample date:	17-MAY-12	Finding:	20.
Chemical:	NITRATE (AS NO3)	Report units:	MG/L
Dlr:	2.		

Map ID Direction Distance Elevation	Database	EDR ID Number
A5 **NNE** **1/2 - 1 Mile** **Lower**	**CA WELLS**	**7843**

Seq:	7843	Prim sta c:	07S/02W-12E01 M
Frds no:	4310018001	County:	43
District:	05	User id:	HEN
System no:	4310018	Water type:	G
Source nam:	HOMESTEAD WELL 01 - DESTROYED	Station ty:	WELL/AMBNT/MUN/INTAKE/SUPPLY
Latitude:	372000.0	Longitude:	1220200.0
Precision:	8	Status:	DS
Comment 1:	Not Reported	Comment 2:	Not Reported
Comment 3:	Not Reported	Comment 4:	Not Reported
Comment 5:	Not Reported	Comment 6:	Not Reported
Comment 7:	Not Reported		

System no:	4310018	System nam:	City Of Cupertino
Hqname:	Not Reported	Address:	10300 TORRE AVE
City:	CUPERTINO	State:	CA
Zip:	95014	Zip ext:	Not Reported
Pop serv:	18200	Connection:	4199
Area serve:	CUPERTINO		

---

6 **NW** **1/2 - 1 Mile** **Higher**	**CA WELLS**	**7841**

Seq:	7841	Prim sta c:	07S/02W-11G02 M
Frds no:	4310014012	County:	43
District:	05	User id:	HEN
System no:	4310014	Water type:	G
Source nam:	WESTMOOR 01	Station ty:	WELL/AMBNT/MUN/INTAKE/SUPPLY
Latitude:	372000.0	Longitude:	1220300.0
Precision:	8	Status:	AU
Comment 1:	Not Reported	Comment 2:	Not Reported
Comment 3:	Not Reported	Comment 4:	Not Reported
Comment 5:	Not Reported	Comment 6:	Not Reported
Comment 7:	Not Reported		

System no:	4310014	System nam:	City Of Sunnyvale
Hqname:	Not Reported	Address:	P.O. BOX 3707
City:	SUNNYVALE	State:	CA
Zip:	94086	Zip ext:	Not Reported
Pop serv:	120000	Connection:	27673
Area serve:	SUNNYVALE CITY		

Sample date:	07-MAR-17	Finding:	2.13
Chemical:	NITRATE (AS N)	Report units:	MG/L
Dlr:	0.4		

Sample date:	15-MAR-16	Finding:	2.1
Chemical:	NITRATE (AS N)	Report units:	MG/L
Dlr:	0.4		

Sample date:	11-FEB-15	Finding:	660.
Chemical:	SPECIFIC CONDUCTANCE	Report units:	US
Dlr:	0.		

Sample date:	11-FEB-15	Finding:	13.
Chemical:	AGGRSSIVE INDEX (CORROSIVITY)	Report units:	Not Reported
Dlr:	0.		
Sample date:	11-FEB-15	Finding:	0.64
Chemical:	LANGELIER INDEX @ 60 C	Report units:	Not Reported
Dlr:	0.		
Sample date:	11-FEB-15	Finding:	380.
Chemical:	TOTAL DISSOLVED SOLIDS	Report units:	MG/L
Dlr:	0.		
Sample date:	11-FEB-15	Finding:	79.
Chemical:	ZINC	Report units:	UG/L
Dlr:	50.		
Sample date:	11-FEB-15	Finding:	110.
Chemical:	BARIUM	Report units:	UG/L
Dlr:	100.		
Sample date:	11-FEB-15	Finding:	0.14
Chemical:	FLUORIDE (F) (NATURAL-SOURCE)	Report units:	MG/L
Dlr:	0.1		
Sample date:	11-FEB-15	Finding:	42.
Chemical:	SULFATE	Report units:	MG/L
Dlr:	0.5		
Sample date:	11-FEB-15	Finding:	39.
Chemical:	CHLORIDE	Report units:	MG/L
Dlr:	0.		
Sample date:	11-FEB-15	Finding:	23.
Chemical:	SODIUM	Report units:	MG/L
Dlr:	0.		
Sample date:	11-FEB-15	Finding:	24.
Chemical:	MAGNESIUM	Report units:	MG/L
Dlr:	0.		
Sample date:	11-FEB-15	Finding:	94.
Chemical:	CALCIUM	Report units:	MG/L
Dlr:	0.		
Sample date:	11-FEB-15	Finding:	330.
Chemical:	HARDNESS (TOTAL) AS CACO3	Report units:	MG/L
Dlr:	0.		
Sample date:	11-FEB-15	Finding:	320.
Chemical:	BICARBONATE ALKALINITY	Report units:	MG/L
Dlr:	0.		
Sample date:	11-FEB-15	Finding:	260.
Chemical:	ALKALINITY (TOTAL) AS CACO3	Report units:	MG/L
Dlr:	0.		
Sample date:	11-FEB-15	Finding:	7.8
Chemical:	PH, LABORATORY	Report units:	Not Reported
Dlr:	0.		
Sample date:	04-NOV-14	Finding:	1.2
Chemical:	CHROMIUM, HEXAVALENT	Report units:	UG/L

Dlr:	1.		
Sample date:	05-MAR-14	Finding:	0.22
Chemical:	GROSS ALPHA COUNTING ERROR	Report units:	PCI/L
Dlr:	0.		
Sample date:	05-MAR-14	Finding:	1.64
Chemical:	GROSS ALPHA MDA95	Report units:	PCI/L
Dlr:	0.		
Sample date:	12-MAR-13	Finding:	6.2
Chemical:	NITRATE (AS NO3)	Report units:	MG/L
Dlr:	2.		
Sample date:	22-FEB-12	Finding:	110.
Chemical:	BARIUM	Report units:	UG/L
Dlr:	100.		
Sample date:	22-FEB-12	Finding:	0.2
Chemical:	FLUORIDE (F) (NATURAL-SOURCE)	Report units:	MG/L
Dlr:	0.1		
Sample date:	22-FEB-12	Finding:	39.
Chemical:	SULFATE	Report units:	MG/L
Dlr:	0.5		
Sample date:	22-FEB-12	Finding:	35.
Chemical:	CHLORIDE	Report units:	MG/L
Dlr:	0.		
Sample date:	22-FEB-12	Finding:	23.
Chemical:	SODIUM	Report units:	MG/L
Dlr:	0.		
Sample date:	22-FEB-12	Finding:	23.
Chemical:	MAGNESIUM	Report units:	MG/L
Dlr:	0.		
Sample date:	22-FEB-12	Finding:	88.
Chemical:	CALCIUM	Report units:	MG/L
Dlr:	0.		
Sample date:	22-FEB-12	Finding:	320.
Chemical:	HARDNESS (TOTAL) AS CACO3	Report units:	MG/L
Dlr:	0.		
Sample date:	22-FEB-12	Finding:	380.
Chemical:	TOTAL DISSOLVED SOLIDS	Report units:	MG/L
Dlr:	0.		
Sample date:	22-FEB-12	Finding:	250.
Chemical:	ALKALINITY (TOTAL) AS CACO3	Report units:	MG/L
Dlr:	0.		
Sample date:	22-FEB-12	Finding:	310.
Chemical:	BICARBONATE ALKALINITY	Report units:	MG/L
Dlr:	0.		
Sample date:	22-FEB-12	Finding:	8.
Chemical:	PH, LABORATORY	Report units:	Not Reported
Dlr:	0.		

GEOCHECK® - PHYSICAL SETTING SOURCE MAP FINDINGS

Sample date:	22-FEB-12	Finding:	650.
Chemical:	SPECIFIC CONDUCTANCE	Report units:	US
Dlr:	0.		

GEOCHECK® - PHYSICAL SETTING SOURCE MAP FINDINGS
RADON

AREA RADON INFORMATION

State Database: CA Radon

Radon Test Results

Zipcode	Num Tests	> 4 pCi/L
95014	47	0

Federal EPA Radon Zone for SANTA CLARA County: 2

Note: Zone 1 indoor average level > 4 pCi/L.
: Zone 2 indoor average level >= 2 pCi/L and <= 4 pCi/L.
: Zone 3 indoor average level < 2 pCi/L.

Federal Area Radon Information for Zip Code: 95014

Number of sites tested: 3

Area	Average Activity	% <4 pCi/L	% 4-20 pCi/L	% >20 pCi/L
Living Area - 1st Floor	0.267 pCi/L	100%	0%	0%
Living Area - 2nd Floor	Not Reported	Not Reported	Not Reported	Not Reported
Basement	Not Reported	Not Reported	Not Reported	Not Reported

PHYSICAL SETTING SOURCE RECORDS SEARCHED

TOPOGRAPHIC INFORMATION

USGS 7.5' Digital Elevation Model (DEM)
Source: United States Geologic Survey
EDR acquired the USGS 7.5' Digital Elevation Model in 2002 and updated it in 2006. The 7.5 minute DEM corresponds to the USGS 1:24,000- and 1:25,000-scale topographic quadrangle maps. The DEM provides elevation data with consistent elevation units and projection.

Current USGS 7.5 Minute Topographic Map
Source: U.S. Geological Survey

HYDROLOGIC INFORMATION

Flood Zone Data: This data was obtained from the Federal Emergency Management Agency (FEMA). It depicts 100-year and 500-year flood zones as defined by FEMA. It includes the National Flood Hazard Layer (NFHL) which incorporates Flood Insurance Rate Map (FIRM) data and Q3 data from FEMA in areas not covered by NFHL.
Source: FEMA
Telephone: 877-336-2627
Date of Government Version: 2003, 2015

NWI: National Wetlands Inventory. This data, available in select counties across the country, was obtained by EDR in 2002, 2005 and 2010 from the U.S. Fish and Wildlife Service.

State Wetlands Data: Wetland Inventory
Source: Department of Fish and Wildlife
Telephone: 916-445-0411

HYDROGEOLOGIC INFORMATION

AQUIFLOW[R] Information System
Source: EDR proprietary database of groundwater flow information
EDR has developed the AQUIFLOW Information System (AIS) to provide data on the general direction of groundwater flow at specific points. EDR has reviewed reports submitted to regulatory authorities at select sites and has extracted the date of the report, hydrogeologically determined groundwater flow direction and depth to water table information.

GEOLOGIC INFORMATION

Geologic Age and Rock Stratigraphic Unit
Source: P.G. Schruben, R.E. Arndt and W.J. Bawiec, Geology of the Conterminous U.S. at 1:2,500,000 Scale - A digital representation of the 1974 P.B. King and H.M. Beikman Map, USGS Digital Data Series DDS - 11 (1994).

STATSGO: State Soil Geographic Database
Source: Department of Agriculture, Natural Resources Conservation Service (NRCS)
The U.S. Department of Agriculture's (USDA) Natural Resources Conservation Service (NRCS) leads the national Conservation Soil Survey (NCSS) and is responsible for collecting, storing, maintaining and distributing soil survey information for privately owned lands in the United States. A soil map in a soil survey is a representation of soil patterns in a landscape. Soil maps for STATSGO are compiled by generalizing more detailed (SSURGO) soil survey maps.

SSURGO: Soil Survey Geographic Database
Source: Department of Agriculture, Natural Resources Conservation Service (NRCS)
Telephone: 800-672-5559
SSURGO is the most detailed level of mapping done by the Natural Resources Conservation Service, mapping scales generally range from 1:12,000 to 1:63,360. Field mapping methods using national standards are used to construct the soil maps in the Soil Survey Geographic (SSURGO) database. SSURGO digitizing duplicates the original soil survey maps. This level of mapping is designed for use by landowners, townships and county natural resource planning and management.

PHYSICAL SETTING SOURCE RECORDS SEARCHED

LOCAL / REGIONAL WATER AGENCY RECORDS

FEDERAL WATER WELLS

PWS: Public Water Systems
Source: EPA/Office of Drinking Water
Telephone: 202-564-3750
Public Water System data from the Federal Reporting Data System. A PWS is any water system which provides water to at least 25 people for at least 60 days annually. PWSs provide water from wells, rivers and other sources.

PWS ENF: Public Water Systems Violation and Enforcement Data
Source: EPA/Office of Drinking Water
Telephone: 202-564-3750
Violation and Enforcement data for Public Water Systems from the Safe Drinking Water Information System (SDWIS) after August 1995. Prior to August 1995, the data came from the Federal Reporting Data System (FRDS).

USGS Water Wells: USGS National Water Inventory System (NWIS)
This database contains descriptive information on sites where the USGS collects or has collected data on surface water and/or groundwater. The groundwater data includes information on wells, springs, and other sources of groundwater.

STATE RECORDS

Water Well Database
Source: Department of Water Resources
Telephone: 916-651-9648

California Drinking Water Quality Database
Source: Department of Public Health
Telephone: 916-324-2319
The database includes all drinking water compliance and special studies monitoring for the state of California since 1984. It consists of over 3,200,000 individual analyses along with well and water system information.

OTHER STATE DATABASE INFORMATION

California Oil and Gas Well Locations
Source: Dept of Conservation, Geologic Energy Management Division
Telephone: 916-323-1779
Oil and Gas well locations in the state.

California Earthquake Fault Lines
Source: California Division of Mines and Geology
The fault lines displayed on EDR's Topographic map are digitized quaternary fault lines prepared in 1975 by the United State Geological Survey. Additional information (also from 1975) regarding activity at specific fault lines comes from California's Preliminary Fault Activity Map prepared by the California Division of Mines and Geology.

RADON

State Database: CA Radon
Source: Department of Public Health
Telephone: 916-210-8558
Radon Database for California

Area Radon Information
Source: USGS
Telephone: 703-356-4020
The National Radon Database has been developed by the U.S. Environmental Protection Agency (USEPA) and is a compilation of the EPA/State Residential Radon Survey and the National Residential Radon Survey. The study covers the years 1986 - 1992. Where necessary data has been supplemented by information collected at private sources such as universities and research institutions.

PHYSICAL SETTING SOURCE RECORDS SEARCHED

EPA Radon Zones
Source: EPA
Telephone: 703-356-4020
Sections 307 & 309 of IRAA directed EPA to list and identify areas of U.S. with the potential for elevated indoor radon levels.

OTHER

Airport Landing Facilities: Private and public use landing facilities
Source: Federal Aviation Administration, 800-457-6656

Epicenters: World earthquake epicenters, Richter 5 or greater
Source: Department of Commerce, National Oceanic and Atmospheric Administration

California Earthquake Fault Lines: The fault lines displayed on EDR's Topographic map are digitized quaternary fault lines, prepared in 1975 by the United State Geological Survey. Additional information (also from 1975) regarding activity at specific fault lines comes from California's Preliminary Fault Activity Map prepared by the California Division of Mines and Geology.

STREET AND ADDRESS INFORMATION

© 2015 TomTom North America, Inc. All rights reserved. This material is proprietary and the subject of copyright protection and other intellectual property rights owned by or licensed to Tele Atlas North America, Inc. The use of this material is subject to the terms of a license agreement. You will be held liable for any unauthorized copying or disclosure of this material.

Appendix D:

SITE DOCUMENTATION AND REGULATORY RECORDS

ENVIRONMENTAL
ASSESSMENT

Allstate Investments
3075 Sanders Road, Suite G5C
Northbrook, Illinois 60062
Scott Rosburg, Commercial Mortgages

PHASE I ENVIRONMENTAL SITE ASSESSMENT
of
Stevens Creek Office Center

20813-20883 Stevens Creek Boulevard
Cupertino, California 95014
Final Report No.: 123495

Prepared By:

EMG
222 Schilling Circle, Suite 275
Hunt Valley, Maryland 21031
1-800-733-0660
www.emgcorp.com

EMG Contact:

Matthew Fox
Senior Engineering Consultant
(800) 733-0660 x6684
mbfox@emgcorp.com

EMG Project #: 109568.14R - 001.135
Date of Report: June 27, 2014
On Site Date: June 15, 2014

YOUR PARTNER IN REAL ESTATE LIFECYCLE PLANNING & MANAGEMENT
www.emgcorp.com

EMG
ENGINEERING PEACE OF MIND

TABLE OF CONTENTS

Project Summary Table **1**
Footnotes: 1
1 Certification **2**
1.1 Reliance **4**
2.0 Executive Summary **5**
2.1 Findings and Conclusions 6
Historical Review 6
Operational Activities 6
Hazardous Materials / Petroleum Products 6
Wastes 6
Polychlorinated Biphenyls (PCBs) 6
Asbestos-Containing Materials (ACM) 6
Radon Gas 7
Lead-Based Paint (LBP) 7
Lead in Drinking Water 7
Storage Tanks / Pipelines 7
Surface Areas 7
Mold 7
Regulatory Review 8
Adjacent Properties 8
2.2 Recommendations 8
3 Survey Approach/Purpose **9**
3.1 Data Gaps 11
4 User Provided Information **12**
Litigation 12
Administrative Proceedings 12
Notices From Governmental Entities 12
Environmental Cleanup Liens 12
Activity and Use Limitations 13
Specialized Knowledge 13
Relationship of Purchase Price 13
Commonly Known Information 13
Obvious Indicators of Contamination 13
Environmental Lien and AUL Review 14
5 Project Location/Description **15**
5.1 Project Description 15
5.2 Miscellaneous Systems 15
5.3 Environmental Setting 15
5.3.1 Topography 15
5.3.2 Wetlands 15
5.3.3 Soils/Geology 16
5.3.4 Groundwater Hydrology 16
5.3.5 Floodplain 16

TABLE OF CONTENTS

6 Historical Review....17
6.1 Chain of Title....17
6.2 Prior Use Interviews....17
6.3 Local and/or State Government Agency Record Review/Interviews....17
6.4 Historical Maps....18
6.5 City Directories....19
6.6 Aerial Photography....20
6.7 Previous Investigations....21
6.8 Plans and Specifications....21
6.9 Historical Summary....21
7 Project Reconnaissance....22
7.1 Operational Activities/Noteworthy Tenants....22
7.2 Hazardous Materials/Petroleum Products Storage and Handling....22
7.3 Waste Generation, Treatment, Storage and Disposal....22
7.4 Polychlorinated Biphenyls (PCBs)....23
7.5 Asbestos-Containing Materials (ACM)....23
7.6 Radon Gas....23
7.7 Lead-Based Paint (LBP)....24
7.8 Lead in Drinking Water....24
7.9 Facility Storage Tanks and Pipelines (above or below ground)....24
7.10 Surface Areas....25
7.11 Mold....25
8 Interviews....26
8.1 Key Site Manager....26
8.2 Owner....26
8.3 User....26
8.4 Occupants....26
8.5 Past Owners, Operators, and Occupants....26
8.6 Owners or Occupants of Adjacent or Nearby Properties....26
8.7 Interviews with Others....27
9 Regulatory Database Review....28
9.1 Project Regulatory Database Discussion....31
9.2 Off-Site Regulatory Database Discussion....32
10 Adjacent Properties....34
Appendices
Appendix A: Photographic Documentation....35
Appendix B: Field Sketch....40
Appendix C: Maps and Aerial Photographs....42
Appendix D: Questionnaires....52
Appendix E: Laboratory Analytical Results....60
Appendix F: Supporting Documentation....62
Appendix G: Previous Documentation....69
Appendix H: Regulatory Database Report....71

TABLE OF CONTENTS

Appendix I: Resumes..... 260

PROJECT SUMMARY TABLE

Report Section	Acceptable	Routine Solution	Phase II	REC	Estimated Cost
Historical Review	Yes				
Operational Activities	Yes				
Hazardous Materials / Petroleum Products	Yes				
Wastes	Yes				
Polychlorinated Biphenyls (PCBs)	Yes				
Asbestos-Containing Materials (ACM)	Yes	Yes (1)		No	$495 (1)
Radon Gas	Yes				
Lead-Based Paint (LBP)	Yes				
Lead in Drinking Water	Yes				
Storage Tanks / Pipelines	Yes				
Surface Areas	Yes				
Mold	Yes				
Regulatory Review	Yes				
Adjacent Properties	Yes				

Conditions noted in the Project Summary Table are representative of the overall conditions of the property. There may be more detail on specific assessment components in the report text, therefore the Project Summary Table should not be used as a stand alone document. Costs depicted are for investigation/program development activities. Remediation costs, if required, will be identified as a result of the activities.

Footnotes:

(1) Suspect non-friable ACM in the form of roofing materials, vinyl floor tile, wallboard/joint compound, stucco, and various mastics identified as part of the assessment were not sampled. These materials are in good condition and can be maintained in place if an Operations and Maintenance (O&M) Program is developed and implemented. A properly designed O&M Program is sufficient to maintain the Project in accordance with current regulatory standards.

1 CERTIFICATION

EMG has completed a Phase I Environmental Site Assessment of the Stevens Creek Office Center (the "Project"), located at 20813-20883 Stevens Creek Boulevard in Cupertino, California 95014. The assessment was performed at the Client's request, using the methods and procedures consistent with good commercial and customary practice designed to conform with acceptable industry standards.

The assessment was performed at the Client's request using methods and procedures consistent with good commercial and customary practice conforming with ASTM E1527-13, Standard Practice for Environmental Site Assessments: Phase I Environmental Site Assessment Process. Within this Phase I Environmental Site Assessment, EMG's reference to the Client follows the ASTM guide's definition of User, that is, the party that retains EMG for the preparation of a baseline ESA of the Project. A User may include, without limitation, a purchaser, potential tenant, owner, existing or potential mortgagee, lender, or property manager of the subject property.

The opinions EMG expresses in this report were formed utilizing the degree of skill and care ordinarily exercised by any prudent Environmental Professional in the same community under similar circumstances. EMG assumes no responsibility or liability for the accuracy of information contained within this report that has been obtained from the Client or the Client's representatives, from other interested parties, or from the public domain. The conclusions presented represent EMG's professional judgment based on information obtained during the course of this assignment.

Factual information regarding operations, conditions, and test data provided by the Client or the Client's representative has been assumed to be correct and complete. The conclusions presented within this report are based on the data provided, observations made, and conditions that existed specifically on the date of the assessment.

EMG certifies that EMG has no undisclosed interest in the subject property, that EMG's relationship with the Client is at arms-length, and that EMG's employment and compensation are not contingent upon the findings or estimated costs to remedy any noted environmental conditions.

EMG's ESA cannot wholly eliminate the uncertainty regarding the presence of recognized environmental conditions and environmental business risk. The report is limited in budget and scope. The nature of subsurface soil and ground water at the subject property cannot be confirmed, given the limited budget and scope of this ESA. The report is not and should not be considered a warranty or guarantee about the presence or absence of environmental contaminants which might affect the subject property. It should be understood that EMG's suggested remedy may be determined under time constraints or may be formed without the aid of engineering calculations, testing, exploratory probing, the removal of materials, or design. Furthermore, there may be other alternate or more appropriate schemes or methods to remedy the noted environmental conditions.

If you have any questions regarding this report, please contact the Senior Environmental Consultant listed on the Cover Page of this Report.

Surveyed By: Ms. Kimberly Belka, Project Manager

Written By: Ms. Kimberly Belka, Project Manager

Reviewed By:

Matthew B. Fox
Senior Engineering Consultant

I declare that, to the best of my professional knowledge and belief, I meet the definition of Environmental Professional as defined in §312.10 of 40 CFR 312.

I have the specific qualifications based on education, training, and experience to assess a property of the nature, history, and setting of the Project. I have developed and performed the all appropriate inquiries in conformance with the standard and practices set forth in 40 CFR Part 312.

Matthew B. Fox - Senior Engineering Consultant

1.1 RELIANCE

This Report may be relied upon by Allstate and its successors and assigns in determining whether to make a loan evidenced by a note ("Property Note") secured by the Property.

This report, or any of the information contained therein, is not for the use or benefit of, nor may it be relied upon by any other person or entity, for any purpose without the advance written consent of EMG. Any reuse or distribution without such consent shall be at the client's or recipient's sole risk, without liability to EMG.

2.0 EXECUTIVE SUMMARY

EMG performed a Phase I Environmental Site Assessment, that included on-site observations of the accessible areas of the Stevens Creek Office Center (the "Project"), on June 16, 2014. The Project is located at 20813-20883 Stevens Creek Boulevard in Cupertino, California 95014, and consists of approximately 6.35 acres.

The Project, originally constructed between 1973 and 1985, is currently a commercial office facility. Prior to the current use, the Project was developed for agricultural and residential use. Properties in the general vicinity of the Project include commercial and residential land uses.

The following statements summarize the independent conclusions representing EMG's best professional judgment based on information and data available to us during the course of this assignment. Factual information regarding operations, conditions, and test data provided by the Client, owner, or their representatives, has been assumed to be correct and complete. Additionally, the conclusions presented are based on the conditions that existed at the time of the assessment.

The purpose of this report is to provide the Client an assessment concerning environmental conditions (limited to those issues identified in the report), as they existed at the Project. The assessment was conducted utilizing generally accepted Phase I industry standards, using American Society for Testing and Materials (ASTM) Standard Practice E 1527-13 and the Allstate Scope of Work.

A recognized environmental condition is defined by ASTM E 1527-13 as *The presence or likely presence of any hazardous substances or petroleum products in, on, or at a property 1) due to any release to the environment; 2) under conditions indicative of a release to the environment; or 3) under conditions that pose a material threat of a future release to the environment.*

A historical recognized environmental condition is defined by ASTM E 1527-13 as *A past release of any hazardous substances or petroleum products that has occurred in connection with the property and has been addressed to the satisfaction of the applicable regulatory authority or meeting unrestricted residential use criteria established by a regulatory authority, without subjecting the property to any required controls (e.g. property use restriction, AULS, institutional controls, or engineering controls), at the time the Phase I ESA is conducted (e.g., if there has been a change in the regulatory criteria). If the EP considers this past release to be a REC at the time the Phase I ESA is conducted, the condition shall be included in the conclusion section of the report as a REC.*

A controlled recognized environmental condition is defined by ASTM E 1527-13 as *A recognized environmental condition resulting from a past release of hazardous substances or petroleum products that has been addressed to the satisfaction of the applicable regulatory authority (for example, as evidenced by the issuance of a no further action letter or equivalent, or meeting risk-based criteria established by regulatory authority), with hazardous substances or petroleum products allowed to remain in place subject to the implementation of required controls (for example, property use restrictions, activity and use limitations, institutional controls, or engineering controls).*

A business environmental risk is defined by ASTM E 1527-13 as *A risk which can have a material environmental or environmentally-driven impact on the business associated with the current or planned use of a parcel of commercial real estate, not necessarily limited to those environmental issues required to be investigated in this practice. Consideration of business environmental risk issues may involve addressing one or more non-scope considerations.*

We have performed a Phase I Environmental Site Assessment in conformance with the scope and limitations of ASTM Practice E 1527-13 of 20813-20883 Stevens Creek Boulevard in Cupertino, Santa Clara County, California 95014. Any exceptions to, or deletions from, this practice are described in Section 3 of this report. This assessment has revealed no evidence of recognized environmental conditions (RECs), historical recognized environmental conditions (HRECs), controlled recognized environmental conditions (CRECs), or significant business environmental risks in connection with the Project, except for the following:

- **Business Environmental Risk -** Suspect asbestos-containing materials were observed. Refer to the **Asbestos-Containing Materials** heading in Section 2.1 for further discussion.

2.1 Findings and Conclusions

Historical Review

The review of the historical data available for the Project and surrounding area revealed no evidence that may have led to an environmental impact to the Project. No further action or investigation is recommended regarding historical uses.

Operational Activities

EMG observed no circumstances of environmental concern associated with the operational activities at the Project. No further action or investigation is recommended regarding operational activities at the Project.

Hazardous Materials / Petroleum Products

The Project is involved in the use of routine janitorial/maintenance supplies. The identified materials appear to be properly stored. The materials observed do not appear to pose a hazard to the Project, provided they continue to be used as designed, are properly handled, and all regulations regarding their use are followed. No further action or investigation is recommended regarding the use of these materials.

The Project is involved in the use of hazardous materials and petroleum products in the form of diesel fuel and janitorial/maintenance supplies. The identified materials appear to be properly stored. The materials observed do not appear to pose a hazard to the Project, provided they continue to be used as designed, are properly handled, and all regulations regarding their use are followed. No further action or investigation is recommended regarding the use of these materials.

Wastes

The Project generates non-hazardous solid and liquid wastes. These materials appear to be stored and disposed of properly. No further action or investigation is recommended regarding these materials.

Polychlorinated Biphenyls (PCBs)

EMG identified utility-owned electrical transformer equipment at the Project. This equipment appeared to be in good condition with no evidence of leaks. The transformers are designated as the property of PG&E and are not classified with regards to their PCB content. The utility is the financially responsible party for maintenance of this equipment. No further action or investigation is recommended regarding the transformer equipment.

The Project contains hydraulic elevator equipment. No indication of leakage was observed in the area of this equipment. This equipment should be periodically inspected for leakage. If leakage is identified, the unit should be repaired, and any fluid or fluid-soaked waste disposed of in accordance with applicable federal, state, and local regulations. No further action or investigation is recommended regarding this equipment.

Asbestos-Containing Materials (ACM)

Suspect non-friable ACM in the form of roofing materials, vinyl floor tile, wallboard/joint compound, stucco, and various mastics identified as part of the assessment were not sampled. These materials are in good condition and can be maintained in place if an Operations and Maintenance (O&M) Program is developed and implemented. A properly designed O&M Program is sufficient to maintain the Project in accordance with current regulatory standards.

Radon Gas

Review of the USEPA's Radon Map indicated that the Project is located in Zone 2, areas with a predicted average indoor radon screening level between 2 and 4 pCi/L (picoCuries per liter of air). In addition, based on the type of construction, the presence of commercial HVAC systems, and the non-residential use of the Project, there is reduced potential for the build-up of radon gas at the Project. No further action or investigation is recommended with regard to radon gas levels at the Project.

Lead-Based Paint (LBP)

Considering the date of construction (1973, 1981 and 1985), there is a potential that the paint at the Project is lead-based. However, the painted surfaces were observed to be in generally good condition, the Project is not a residential use, and there is no regulatory requirement to sample suspected lead-based painted surfaces at this time. Therefore, no samples were collected and no further action or investigation is recommended regarding suspected LBP at the Project.

Lead in Drinking Water

Based on information from the water utility company, the water at the Project is not expected to contain elevated levels of lead.

Storage Tanks / Pipelines

No evidence of underground storage tanks or pipelines was identified. However, one aboveground storage tank (AST) is located at the Project. Review of available information indicates that the AST is used for storage of diesel fuel. There was no visual indication of releases from the AST. The AST appears to be operated in accordance with current regulatory requirements and does not represent a recognized environmental condition, historical recognized environmental condition, or a controlled recognized environmental condition associated with the Project. No further action or investigation is recommended regarding the AST.

Surface Areas

No issues associated with surface areas were identified. No further action or investigation is recommended regarding surface areas at the Project.

Visual observation of the storm water system did not identify any abnormal accumulation of petroleum run-off or foreign material. No unusual blockages of the storm water control system were observed. No unusual ponding of storm waters was observed. No further action or investigation is recommended regarding storm water systems at the Project.

Mold

EMG performed a limited visual assessment for the presence of mold, conditions conducive to mold, and evidence of moisture in readily accessible interior areas of the Project. EMG did not note obvious visual indications of the presence of mold, conditions conducive to mold, or evidence of moisture in readily accessible interior areas of the Project. No further action or investigation is recommended regarding mold at the Project.

Regulatory Review

Based on review of the regulatory database report, the Project is listed on the HAZNET and ENF databases; however, none of these listings are of significant environmental concern. No further action or investigation is recommended regarding these regulatory database listings.

Based on review of the regulatory database report, none of the off-site facilities represent a recognized environmental condition associated with the Project. No further action or investigation is recommended regarding the off-site regulatory review.

Adjacent Properties

EMG identified no current adjacent property uses that represent a recognized environmental condition associated with the Project. No further action or investigation is recommended regarding the adjacent properties.

2.2 Recommendations

The development and implementation of an Asbestos O&M Program. Costs indicated are for O&M Program Document development only. Comprehensive survey costs, if required, will be identified as a result of O&M Program implementation.

- **Associated cost estimate:** $495

3 SURVEY APPROACH/PURPOSE

EMG conducted a Phase I Environmental Site Assessment of the Project that consisted of a walk-through observation of the accessible areas and interviews with facility personnel and local agency representatives.

The user informed EMG that the reason for the assessment is for financing purposes.

On-site activities and/or interviews were conducted by Ms. Kimberly Belka, EMG Project Manager, with:

- Ms. Lesli Wang, On-site Point of Contact (POC) and Assistant Property Manager
- Mr. Arthur Gallo, Maintenance Supervisor

A Key Site Manager Questionnaire was completed by the Point of Contact. Information obtained from the Questionnaire has been used in the preparation of this report.

Areas accessed included:

- Tenant unit #'s 20863-480, 20863-560, 20863-300, 20863-100, 20863-275, 20883-150, 20883-200, 20813-150, 20823-300, 20823-200 and 20923-400
- Representative portions of interior areas
- Representative portions of exterior areas
- The roofs
- The Project boundaries
- Above drop ceilings in 20863-275 and 20883-200

Specific areas to which access was limited include the following:

- Commonly inaccessible areas, such as pipe chases, above ceilings, under floors, and behind walls
- Building 20833 due to tenant security

Based upon visual observations, review of regulatory information, and discussions with the Point of Contact, the inability to access these areas is not considered a significant data gap.

Weather conditions at the time of the Project assessment were clear, with temperatures in the high 60s (F) and light winds.

EMG reviewed available federal, state, and local records in an effort to identify sites of known or suspected hazardous waste activity located at or near the Project that could have an adverse impact on the Project. In an attempt to determine whether historical uses of the Project and the surrounding area have had an environmental impact on the Project, EMG interviewed individuals knowledgeable about the Project and reviewed available pertinent records and documents. This assessment is based on the evaluation of the information gathered, laboratory analyses of samples collected (when required), and accessibility at the time of the assessment.

The purpose of this report is to provide the Client an assessment concerning environmental conditions (limited to those issues identified in the report), as they existed at the Project. The Scope of Work included an evaluation of:

- The Project history in an attempt to identify any possible ownership(s) and/or uses that would suggest an impact to the environmental integrity of the Project, as identified through review of reasonably ascertainable standard historical sources.

- The physical characteristics of the Project, as identified through review of reasonably ascertainable topographic data.

- Current Project conditions (as applicable), including compliance with appropriate regulations, as they pertain to the presence or absence of: facility storage tanks, drums, containers (above or below ground), etc., transformers and other electrical equipment which utilize fluid which may potentially contain PCBs,

the use of hazardous materials/chemicals and petroleum products, and/or the generation, treatment, storage, or disposal of hazardous, regulated, or medical wastes.

- An evaluation of information contained in programs such as the NPL, CERCLIS, SHWS, RCRIS, SWF, LUST, and other governmental information systems within specific search distances of the Project. This evaluation was performed to identify sites that would have the potential to impact the environmental integrity of the Project. The regulatory agency report provided is based on an evaluation of the data collected and compiled by a contracted data research company. The report is based on a radius search that focuses on both the Project and neighboring sites that might impact the Project. Neighboring sites listed in governmental environmental records are identified within a specific search distance. The search distance varies depending upon the particular government record being checked. The search is designed to meet the requirements of ASTM Standard Practice E 1527-13. The information provided is assumed to be correct and complete.

- Visual observation of the adjacent properties to identify high-risk neighbors and the potential for known or suspected contamination to migrate onto the Project.

In addition, at the Client's request, the assessment included a screening approach for the potential existence of:

- The physical characteristics of the Project, as identified through review of reasonably ascertainable wetlands, soils, geology, and groundwater data.

- Mold, including the identification of visible mold growth, conditions conducive for mold growth, and evidence of moisture in accessible areas of the Project. In addition, EMG interviewed Project personnel regarding any known or suspected mold contamination, water intrusion, or mildew like odor problems. Sampling was not performed as a part of this assessment. EMG notes that this assessment does not constitute a comprehensive mold survey of the Project, and the conclusions made are based solely on observable conditions in readily accessible interior areas of the Project on the assessment date.

- Asbestos, including the identification of all suspect materials in accessible areas (interior and exterior). These materials are considered suspect, until tested and proven otherwise. Friable materials are those that can be easily crumbled or pulverized by hand pressure.

  This screening approach is not a comprehensive (i.e., AHERA-Style) asbestos survey, nor is it intended to fulfill the NESHAP requirements for demolition/renovation purposes, but it is intended to identify the potential for an asbestos hazard in accessible areas. This screening is not intended to be used for demolition, abatement, renovation, or repair work.

  The basis for "suspect" determination is taken from the materials listed in Appendix G of the United States Environmental Protection Agency (USEPA) publication *Managing Asbestos in Plac*e (the "Green Book"). Therefore, all materials listed in the Green Book that were installed prior to 1981 are considered suspect with the exception of resilient floor tile, asbestos-cement board (transite), and roofing felt, which are considered suspect, regardless of installation date (these materials continue to be manufactured and installed in the United States).

- Radon gas propensity, through the review of the USEPA's Map of Radon Zones for all properties.

- Lead-based paint for all properties constructed prior to 1978. The basis for this determination is taken from the Lead Paint Poisoning Act passed by the Congress of the United States that banned the use of lead paint starting January 1, 1978. Therefore, all paint applied prior to 1978 is considered suspect.

- Lead in water, based on information provided by the municipal water provider.

3.1 Data Gaps

Data gaps in information exist and are addressed in the appropriate sections of this report. However, because the data gaps were not determined to be material in identifying Recognized Environmental Conditions (RECs), they are not considered by ASTM standards to be *significant* and, therefore, are not individually addressed in this section.

4 USER PROVIDED INFORMATION

This Section documents whether the user reported to EMG information pursuant to the responsibilities described in Section 6 of the ASTM Standard E 1527-13.

EMG submitted a User Questionnaire to the user to assist the user and EMG in gathering information from the user that may be material to identifying RECs. A copy of the User Questionnaire is appended (Appendix D).

Litigation

Question: *Are you aware of any pending, threatened, or past litigation relevant to hazardous substances or petroleum products in, on, or from the property?*

Response: The user did not provide a response to this question. The lack of, or inability to obtain, this information represents a data gap. However, based on the findings of this report, the absence of this information is not considered a *significant* data gap.

Administrative Proceedings

Question: *Are you aware of any pending, threatened, or past administrative proceedings relevant to hazardous substances or petroleum products in, on or from the property?*

Response: The user did not provide a response to this question. The lack of, or inability to obtain, this information represents a data gap. However, based on the findings of this report, the absence of this information is not considered a *significant* data gap.

Notices From Governmental Entities

Question: *Are you aware of any notices from any governmental entity regarding any possible violation of environmental laws or possible liability relating to hazardous substances or petroleum products?*

Response: The user did not provide a response to this question. The lack of, or inability to obtain, this information represents a data gap. However, based on the findings of this report, the absence of this information is not considered a *significant* data gap.

Environmental Cleanup Liens

Question: *Are you aware of any environmental cleanup liens against the property that are filed or recorded under federal, tribal, state or local law?*

Response: The user did not provide a response to this question. The lack of, or inability to obtain, this information represents a data gap. However, based on the findings of this report, the absence of this information is not considered a *significant* data gap.

Activity and Use Limitations

Question: *Are you aware of any Activity and Use Limitations, such as engineering controls, land use restrictions or institutional controls, that are in place at the site and/or have been filed or recorded in a registry under federal, tribal, state or local law?*

Response: The user did not provide a response to this question. The lack of, or inability to obtain, this information represents a data gap. However, based on the findings of this report, the absence of this information is not considered a *significant* data gap.

Specialized Knowledge

Question: *As the user of this ESA, do you have any specialized knowledge or experience related to the property or nearby properties? For example, are you involved in the same line of business as the current or former occupants of the property or of an adjoining property so that you would have specialized knowledge of the chemicals and processes used by this type of business?*

Response: The user did not provide a response to this question. The lack of, or inability to obtain, this information represents a data gap. However, based on the findings of this report, the absence of this information is not considered a *significant* data gap.

Relationship of Purchase Price

Question: *Does the purchase price being paid for this property reasonably reflect the fair market value of the property? If you conclude that there is a difference, have you considered whether the lower purchase price is because contamination is known or believed to be present at the property?*

Response: The user did not provide a response to this question. The lack of, or inability to obtain, this information represents a data gap. However, based on the findings of this report, the absence of this information is not considered a *significant* data gap.

Commonly Known Information

Question: *Are you aware of commonly known or reasonably ascertainable information about the property that would help the environmental professional to identify conditions indicative of releases or threatened releases? For example, as user:*

- *Do you know the past uses of the property?*
- *Do you know of specific chemicals that are present, or once were present, at the property?*
- *Do you know of spills or other chemical releases that have taken place at the property?*
- *Do you know of any environmental cleanups that have taken place at the property?*

Response: The user did not provide a response to this question. The lack of, or inability to obtain, this information represents a data gap. However, based on the findings of this report, the absence of this information is not considered a *significant* data gap.

Obvious Indicators of Contamination

Question: *As the user of this ESA, based on your knowledge and experience related to the property, are there any obvious indicators that point to the presence or likely presence of contamination at the property?*

Response: The user did not provide a response to this question. The lack of, or inability to obtain, this information represents a data gap. However, based on the findings of this report, the absence of this information is not considered a *significant* data gap.

Environmental Lien and AUL Review

The user did not engage EMG to review title and judicial records for environmental liens or Activity and Use Limitations (AULs) recorded against the Project. Furthermore, these documents were not provided to EMG for review. The lack of or inability to obtain this information represents a data gap. However, based on the findings of this report, the absence of this information is not considered a *significant* data gap.

5 PROJECT LOCATION/DESCRIPTION

The Project is located at 20813-20883 Stevens Creek Boulevard in Cupertino, Santa Clara County, California 95014. The Project lands consist of approximately 6.35 acres.

5.1 Project Description

The Project is currently a commercial office facility and contains 27 units. The Project was constructed between 1973 and 1985 in several phases. Project improvements consist of five structures, landscaping, and surface-level parking/drive areas.

The Project is serviced by public water and sanitary sewer systems. The Project is supplied with water from the California Water Service Company. Hot water is generated by electric and natural gas-fired water heaters.

HVAC systems observed consisted of the following:

- Heat and air-conditioning are supplied to the Project from electric and natural gas-fired rooftop packaged units. Conditioned air is distributed via thermostatically controlled, ducted supply and return systems.

5.2 Miscellaneous Systems

- **Emergency Generator** - One natural-gas fired emergency generator is located at the Project. Based on the type of fuel, the presence of this equipment is not anticipated to impact the environmental integrity of the Project negatively.

- **Sump Pump** - Six sump pumps are located at the Project. The presence of this equipment is not anticipated to impact the environmental integrity of the Project negatively.

5.3 Environmental Setting

5.3.1 Topography

Review of the Cupertino, California Topographic Quadrangle, published by the United States Geological Survey (USGS) and dated 1995, indicated the following:

- The Project has an average elevation of approximately 260 feet above mean sea level. Elevations do not vary significantly across the Project lands. The Project slopes gently in a southwesterly direction.

- Slope in the general area of the Project is to the northeast. The nearest surface water feature, Calabazas Creek, is located approximately 6,650 feet southeast of the Project.

A copy of the topographic map is included in Appendix C.

5.3.2 Wetlands

Review of National Wetlands Inventory (NWI) data, provided by the United States Fish and Wildlife Service, indicated the following:

- No wetland areas are indicated at the Project or adjacent properties.

A copy of the wetland map is included in Appendix C.

5.3.3 Soils/Geology

Review of the Natural Resources Conservation Service (NRCS) Web Soil Survey data indicated the following:

- The Project is located in an area comprised of one soil type known as Flaskan. The Flaskan soil series is considered to be a well drained, sandy loam textured soil with a depth of at least 59 inches.

Review of the Geologic Map of California, published by the USGS and dated 1974, indicated the following:

- The Project is located within an area consisting of Cenozoic continental deposits.

5.3.4 Groundwater Hydrology

Review of the Water Resources Data Report for California, published by the California Department of Water Resources and dated 2014, indicated the following:

- The Project is located within the Santa Clara groundwater basin with estimated groundwater levels between 80 and 130 feet below ground surface (bgs).

Shallow groundwater flow is expected to follow the ground level slope of surface elevations. The direction of this flow at the Project is anticipated to be toward the northeast.

Estimated groundwater levels may vary due to seasonal fluctuations in precipitation, local usage demands, geology, underground structures, or dewatering operations.

5.3.5 Floodplain

Review of the Flood Insurance Rate Map (Community/Panel No. 06085C0208H), published by the Federal Emergency Management Agency (FEMA) and dated May 18, 2009, indicated the following:

- The Project is located in Zone X (shaded), defined as an area between the limits of the 100-year and 500-year flood.

6 HISTORICAL REVIEW

Review of online information from the Santa Clara County Assessor Office website indicated that the Project is shown as Assessor Parcel Numbers 326-32-050/052/053.

A copy of the tax map is included in Appendix C.

6.1 Chain of Title

EMG reviewed readily available ownership records at the Santa Clara County Assessor Office website.

Review of available records did not identify any previous environmentally suspect ownership associated with the Project.

Ownership information is listed in the table below:

Ownership Information	
Owner	**Year Purchased**
Frank & Sally LaHaye	Prior to 1983
Stevens Creek Office Center Associates LP	1983

6.2 Prior Use Interviews

EMG met with Ms. Lesli Wang, On-site Point of Contact (POC) and Assistant Property Manager, who was cooperative and provided information that appeared to be accurate, based upon our subsequent site observations. It is EMG's opinion that the POC was knowledgeable about the Project and about questions EMG posed during the interview process. According to the POC, the Project was developed in 1973, 1981 and 1985 into the current use. The POC was unaware of any prior uses of the Project. The POC has been associated with the Project for approximately one and a half years.

6.3 Local and/or State Government Agency Record Review/Interviews

The following information was identified at the City of Cupertino Building Department:

- Records dating back to the 1990s are maintained by this department. Records prior to the 1990s have been archived and are not available for review.
- Original permits were not available; however, information obtained from the Santa Clara County Assessor indicated that the present buildings at the Project were built in 1973, 1981 and 1985. General building permits for the Project were on file, but they did not reveal any information or condition that could impact the environmental integrity of the Project.
- No permits for previous uses were found in the file for the Project address.
- No environmentally significant information was identified.

The following information was identified at the City of Cupertino Planning Department:

- Review of the available zoning records indicates that the Project is currently zoned P(GC, RES) for Planned Development (General Commercial, Residential) use.

- No environmentally significant information was identified.

The following information was identified at the Santa Clara County Environmental Health Department:

- No environmentally significant information was identified.

6.4 Historical Maps

Historical Sanborn Maps:

Historical Sanborn maps are detailed scale drawings that show the location and use of buildings and structures that occupied a given area. EMG contacted Environmental Data Resources (EDR) in an attempt to determine if there were any historical Sanborn maps in the EDR Historic Map Collection. However, there was no historical Sanborn map coverage for the Project in the EDR Historical Sanborn Map Collection for the period covering the years 1867 to present. As a general rule, the absence of historical Sanborn maps for a given area tends to support evidence that the area was not significantly developed.

Historical Topographic Maps:

Historical topographic maps show the location of buildings and structures that occupied a given area, as well as other physical features. EMG reviewed historical topographic maps as available online from the USGS. EMG's historical topographic map search results are discussed below. It should be noted that many historic topographic maps do not include ground cover designations. Therefore, if site features are not shown on the Project and/or surrounding properties, these areas are generally described as undeveloped land.

Review of the 1953, 1961 and 1965 historical topographic maps indicated the following:

- **Project:** The Project is shown as developed with one residential structure and farmland. Vehicular access is available from the south.

- **Off-site:** The area north of the Project is shown as farmland. The area east of the Project is shown as residential and farmland. The area south of the Project is shown as farmland. The area west of the Project is shown as residential, farmland and is shaded to represent a high-density developed area, and the exact improvements are not shown.

The 1969 historical topographic map differs from the previous historical maps in that:

- **Project:** The Project is shown as developed with one residence.

- **Off-site:** The area north of the Project is shown as undeveloped land. The area east of the Project is shown as undeveloped land and commercial development. The area south of the Project is shown as shaded to represent a high-density developed area, and the exact improvements are not shown.. The area west of the Project is shown as undeveloped land and are shaded to represent a high-density developed area, and the exact improvements are not shown.

The 1975 and 1980 historical topographic maps differ from the previous historical map in that:

- **Project:** The Project is shown as developed with one residence. Vehicular access is available from the north and south.

- **Off-site:** The area north of the Project is shown as commercial development and shaded to represent a high-density developed area, and the exact improvements are not shown. The area south of the Project is shown as commercial development. The area west of the Project is shown as commercial development, undeveloped land and shaded to represent a high-density developed area, and the exact improvements are not shown.

The 1996 historical topographic map differs from the previous historical maps in that:

- **Project:** The Project is shown as shaded to represent a high-density developed area, and the exact site improvements are not shown.

- **Off-site:** The area north of the Project is shown as shaded to represent a high-density developed area, and the exact improvements are not shown. . The area east of the Project is shown as shaded to represent a high-density developed area, and the exact improvements are not shown. The area west of the Project is shown as shaded to represent a high-density developed area, and the exact improvements are not shown.

Copies of representative historical topographic maps are included in Appendix C.

6.5 City Directories

City directories have tenant listings by address and are researched at approximately five-year intervals, as available. EMG reviewed historical city directories at the City of Cupertino library.

Project Listings:

This review revealed the following listings associated with the Project:

- **Prior to 1931** - City directories were not available.

- **1931, 1935, 1940, 1945, 1954, 1959, 1964, 1969, 1973, 1976** - The current Project addresses are not listed.

- **1980, 1985, 1990, 1995, 2000, 2005, 2010, 2013** - The current Project addresses are listed as numerous commercial tenants, none of which appear to be of environmental significance.

Copies of the City Directories were not available due to copyright restrictions and/or library policy.

6.6 Aerial Photography

EMG contacted EDR in an attempt to determine if there were any historical aerial photographs available for the area of the Project. EMG's historical aerial search results are discussed below.

Review of the 1939 and 1948 historical aerial photographs indicated the following:

- **Project:** The Project is shown as agricultural land and developed with a residence and farm structure. Vehicular access is available from the south.

- **Off-site:** The area north of the Project is shown as agricultural land. The area east of the Project is shown as residential and agricultural land. The area south of the Project is shown as agricultural land. The area west of the Project is shown as commercial development and agricultural land.

The 1956 historical aerial photograph differs from the previous aerial photographs in that:

- **Off-site:** The area west of the Project is shown as commercial and residential development and agricultural land.

The 1968 historical aerial photograph differs from the previous aerial photograph in that:

- **Project:** The Project is shown as agricultural land and developed with a residence and farm structure. Vehicular access is available from the north and south.

- **Off-site:** The area north of the Project is shown as undeveloped land. The area east of the Project is shown as undeveloped land and commercial development. The area south of the Project is shown as commercial development. The area west of the Project is shown as commercial and residential development and undeveloped land.

The 1974 historical aerial photograph differs from the previous aerial photograph in that:

- **Project:** The Project is shown as developed with two commercial buildings.

- **Off-site:** The area north of the Project is shown as residential and commercial development. The area east of the Project is shown as commercial development. The area west of the Project is shown as residential and commercial development.

The 1980 historical aerial photograph differs from the previous aerial photograph in that:

- **Project:** The Project is shown as developed with three commercial buildings.

The 1991, 1998, 2005, 2006, 2009, 2010 and 2012 historical aerial photographs differ from the previous aerial photograph in that:

- **Project:** The Project is shown as developed with the current five office buildings.

Copies of representative historical aerial photographs are included in Appendix C.

6.7 Previous Investigations

EMG was not provided with any previously conducted environmental assessment reports for the Project.

6.8 Plans and Specifications

Limited as-built-site plans, drawings, and specifications were reviewed at the Project. Documents reviewed included limited architectural plans for some of the buildings. Review of these documents did not identify any unusual or unique systems/equipment installations.

6.9 Historical Summary

EMG was not able to obtain standard historical sources that document the Project history in five year intervals. This data failure represents a data gap; however, this data gap is not considered a *significant* data gap, and therefore, it is not addressed in Section 3.1.

Based upon historical review, the previous Project use includes agricultural use and residential use prior to the development of the current Project improvements in 1973, 1981 and 1985. The Project has been occupied by various commercial since the construction of the current improvements; however, based on review of available information, no environmentally significant activities were identified with the historical tenants.

7 PROJECT RECONNAISSANCE

7.1 Operational Activities/Noteworthy Tenants

The Project is currently a commercial office building facility. Typical tenants include a software providers, security specialist, a wireless company and an investment company. A complete tenant rent roll is provided in Appendix F. No noteworthy tenants occupy the Project and no environmentally significant operations are conducted at the Project.

Considering the operations assessed at the Project, no environmental permits, registrations, or notifications appear to be required.

7.2 Hazardous Materials/Petroleum Products Storage and Handling

Visual observation for the use and/or storage of hazardous materials and petroleum products was performed. The following hazardous materials and petroleum products were identified:

- Routine janitorial and maintenance supplies are present in retail-sized containers and stored in designated areas. These materials are used for Project maintenance and upkeep.

- Diesel fuel is used by the emergency generator and stored in one approximately 150-gallon aboveground storage tank located beneath the equipment. Refer to Section 7.9 for further discussion of the storage tank. The emergency generator is not currently in use; however, the POC indicated that there may still be diesel fuel in the AST. Additionally, the POC indicated that the Project was planning to return the emergency generator into operational use.

The hazardous materials and petroleum products discussed above were observed in designated storage areas and appeared to be properly stored.

No evidence of spills or staining was observed. In addition, the surfaces appeared intact, and no cracks were observed in the areas of product storage/usage.

7.3 Waste Generation, Treatment, Storage and Disposal

Visual observation for the generation, treatment, storage, and disposal of wastes was performed. The following wastes were identified:

- Municipal trash is stored in dumpsters and disposed of by a contracted waste hauler.

- Domestic sewage is disposed of to the municipal sanitary sewer system.

No evidence of spills or staining was observed in the area of waste generation or pre-disposal storage.

Review of information available at the Project indicated that the waste disposal operations appear to be appropriate.

No excessive odors or overflowing/excessive ground trash were noted in the vicinity of the dumpsters. No hazardous, regulated, or medical wastes were noted in the dumpsters.

7.4 Polychlorinated Biphenyls (PCBs)

The Project is supplied with underground secondary electrical service from four pad-mounted and two vaulted electrical transformers. The transformers are designated as the property of the the public utility (Pacific Gas and Electric). Based on the apparent age, the equipment is not likely to contain PCBs. The unit should be periodically inspected for leakage. If leakage is visible, the Project owner/manager should contact the public utility, which will remediate the situation. Should the unit have to be replaced, the utility is responsible, provided the cause is equipment failure, not customer misuse. No leakage of the transformer was observed at the time of the assessment.

Three hydraulic lift elevators are located at the Project. PCB-containing hydraulic fluid has not been manufactured since 1977. Therefore, based on the dates of installations/upgrades, PCB-containing hydraulic fluid is not likely to be found in the elevator operating systems. No visual indication of leakage was observed in the areas of the elevator operating equipment. The hydraulic elevator units at the Project should be inspected periodically for leakage. If leakage is identified, the unit should be repaired, and any fluid or fluid-soaked waste should be disposed of in accordance with applicable federal, state, and local regulations.

7.5 Asbestos-Containing Materials (ACM)

Limited as-built-site plans, drawings, and specifications were reviewed at the Project. Documents reviewed included limited architectural plans for some of the buildings. Review of these documents did not identify building material specifications requiring the use of ACM. However, this does not preclude or prevent the potential use of ACM.

Suspect non-friable ACM, in the form of roofing materials, vinyl floor tile, wallboard/joint compound, stucco, and various mastics, were identified. These materials were observed to be in good condition.

Based on the Scope of Work, no samples were collected.

7.6 Radon Gas

Review of the USEPA's Radon Map for Santa Clara County, California indicated that the Project is located in Zone 2, areas with a predicted average indoor radon screening level between 2 and 4 pCi/L (picoCuries per liter of air).

Based on the Scope of Work, radon sampling was not performed as a part of this assessment.

In addition, based on the type of construction, the presence of commercial HVAC systems, and the commercial use of the buildings, there is reduced potential for the build-up of radon gas in the buildings at the Project.

7.7 Lead-Based Paint (LBP)

Considering the date of construction (1973, 1981 and 1985), there is a potential that the paint at the Project is lead-based. The painted surfaces were observed to be in generally good condition, with no chipping, peeling, or cracking paint observed. Furthermore, the Project is not a residential use and there is no regulatory requirement to sample suspected lead-based painted surfaces at this time. Therefore, no samples were collected.

7.8 Lead in Drinking Water

Based on review of the local water utility's most recent Water Quality Report, the water supplied to the Project is within federal, state, and local drinking water quality standards.

7.9 Facility Storage Tanks and Pipelines (above or below ground)

Visual observations for manways, vent pipes, fill connections, concrete pads, and saw cuts in paved areas did not identify any surface connections or disturbances that would indicate the potential for an underground storage tank (UST) installation at the Project.

The Project contains the aboveground storage tank (AST) listed in the table below.

Current California regulations do not require registration of this type of tank. Ms. Wang was unaware of any releases from the AST. The AST appeared to be in good condition, with no evidence of releases such as staining. The AST is associated with an onsite emergency generator. The emergency generator is not currently in use; however, the POC indicated that the Project was planning to return the emergency generator into operational use.

The remaining manways and surface caps observed at the Project were for site services (i.e., domestic water, storm water, and sanitary sewer system).

Review of currently installed mechanical equipment identified the use of alternate fuel sources (i.e., electric, natural gas), thereby eliminating the need for additional on-site fuel storage at the Project.

Based on the review of the state list of registered USTs, no USTs are registered for the Project.

Interviews with persons knowledgeable of the Project did not identify evidence of historic storage tanks (above or below ground) at the Project.

Visual observations did not identify surface markings indicating the existence of subsurface product pipelines at the Project.

7.10 Surface Areas

Observations during EMG's assessment identified that the Project lands are graded to provide slope and swale to direct storm water away from the on-site buildings. Surface water flows in a southwesterly direction.

Visual observation of the Project and adjacent properties did not identify evidence of distressed vegetation, staining, or surface migration of petroleum releases or hazardous materials onto or off the Project.

Visual observations did not identify evidence of on-site surface impoundment facilities, pits, dry wells, or dumping of apparent hazardous substances at the Project.

Visual observations did not identify surface water features, including lagoons, ponds, or other bodies of water at the Project.

Minor oil discharges were observed on the parking areas; however, the discharges are incidental in nature, and corrective action is neither practical nor warranted.

Storm water from the roof areas is directed to the ground surface via downspouts. Storm water from drive and parking surfaces is directed to surface drains via sheet flow. Storm water from vegetated surface areas generally infiltrates into the subsurface.

7.11 Mold

EMG performed a limited visual assessment for the presence of mold, conditions conducive to mold, and evidence of moisture in readily accessible interior areas of the Project. EMG did not note obvious visual indications of the presence of mold, conditions conducive to mold, or evidence of moisture in readily accessible interior areas of the Project.

This assessment does not constitute a comprehensive mold survey of the Project. In addition, this activity was not designed to discover all areas which may be affected by mold growth on the Project. Rather, it is intended to give the Client an indication if significant (based on observed areas) mold growth is present at the Project. Additional areas of mold not observed as part of this limited assessment, possibly in pipe chases, HVAC systems and behind enclosed walls and ceilings, may be present at the Project. The reported observations and conclusions are based solely on interviews with Project personnel and on conditions as observed in readily accessible interior areas of the Project on the assessment date.

8 INTERVIEWS

8.1 Key Site Manager

A Key Site Manager Questionnaire was completed as a part of this assessment, which is included in Appendix D. The Questionnaire was completed by the Key Site Manager, Ms. Lesli Wang. Information obtained from the Questionnaire has been used in the preparation of this report. The Key Site Manager is not aware of any pending, threatened, or past litigation or administrative proceedings relevant to hazardous substances or petroleum products, or notices from any governmental entity regarding possible violation of environmental laws, or possible liability related to hazardous substances or petroleum products.

8.2 Owner

EMG submitted an Owner Questionnaire to the user in an effort to identify the owner of the Project who could be interviewed to provide information regarding proceedings involving the Project. A completed Owner Questionnaire was not returned to EMG.

The lack of, or inability to obtain, this information represents a data gap. However, based on the findings of this report, the absence of this information is not considered a *significant* data gap.

8.3 User

EMG submitted a User Questionnaire in an effort to obtain information regarding proceedings involving the Project. Refer to Section 4, for discussion of the User Questionnaire.

8.4 Occupants

EMG interviewed Ms. Lesli Wang, the Property Manager and tenant representative, who was cooperative and provided information that appeared to be accurate, based upon our subsequent site observations. It is EMG's opinion that Ms. Wang was knowledgeable about the Project and about the questions EMG posed during the interview process. Ms. Wang indicated that she has been associated with the Project for approximately one and a half years.

8.5 Past Owners, Operators, and Occupants

No past owners, operators, or occupants of the Project, who likely would have material information regarding the potential for contamination at the Project, were identified.

8.6 Owners or Occupants of Adjacent or Nearby Properties

The Project was not an abandoned property with evidence of unauthorized uses or uncontrolled access; therefore, interviews were not conducted with adjacent or nearby property owners or occupants.

8.7 Interviews with Others

The following individuals were interviewed as part of this assessment:

EMG interviewed Mr. Arthur Gallo, the Maintenance Supervisor, who was cooperative and provided information that appeared to be accurate based upon our subsequent site observations. It is EMG's opinion that Mr. Gallo was knowledgeable about the Project, and the questions EMG posed during the interview process. Mr. Gallo indicated that he has been associated with the Project for approximately eighteen years.

Name and Title	Organization	Phone Number
Ms. Lesli Wang, Property Manager	Stevens Creek Office Center	408.855.9801

9 REGULATORY DATABASE REVIEW

EMG obtained a regulatory database report from Environmental Data Resources, Inc. (EDR) in an effort to determine if the Project is a listed regulatory site and whether there are any mappable regulatory database sites. The regulatory database search was run in accordance with the Scope of Work for this assessment. EMG attempted to field-verify the locations of the EDR-identified regulatory sites, as well as confirm distances and locations relative to the Project using available mapping software. Therefore, the distances and/or directions noted in this section may not match the EDR Report. In addition, EMG reviewed the unmappable sites in the database report, cross-referencing addresses and site names. Unmappable sites are environmental risk sites that cannot be plotted with confidence, but can be located by zip code or city name. In general, a site cannot be geocoded because of inaccurate or missing location information in the record provided by the agency. A copy of the regulatory database report is included in Appendix H.

Based on review of the regulatory database report, and by cross-referencing name, address, and zip code, EMG concludes that the Project is a listed site. Details regarding any listings for the Project are discussed after the table below.

The search for sites listed on regulatory databases in the area surrounding the Project identified various sites within the specified search radii. Details regarding any adjacent and nearby off-site properties of environmental significance are discussed after the table below.

The following are some of the databases which were reviewed for this assessment. See the appended regulatory database report for a complete listing of databases reviewed for this assessment:

ASTM Standard Federal Databases

- **NPL -** The National Priority List (NPL) is a subset of CERCLIS and identifies over 1,200 sites for priority cleanup under the Superfund Program.

- **Proposed NPL -** A site that has been proposed for listing on the National Priorities List through the issuance of a proposed rule in the Federal Register. EPA then accepts public comments on the site, responds to the comments, and places on the NPL those sites that continue to meet the requirements for listing.

- **NPL LIENS -** Federal Superfund Liens. Under the authority granted the USEPA by CERCLA of 1980, the USEPA has the authority to file liens against real property in order to recover remedial action expenditures or when the property owner received notification of potential liability.

- **Delisted NPL -** In accordance with 40 CFR 300.425.(e), sites may be deleted from the NPL where no further response is appropriate.

- **CERCLIS -** The Comprehensive Environmental Response, Compensation, and Liability Information System (CERCLIS) contains sites that are either proposed to or on the National Priorities List (NPL) and sites that are in the screening and assessment phase for possible inclusion on the NPL.

- **CERCLIS-NFRAP -** CERCLIS No Further Remedial Action Planned (NFRAP) sites are sites that the EPA has determined that no further steps will be taken to list the sites on the National Priorities List (NPL). This decision does not necessarily mean that there is no hazard associated with a given site; it only means that, based upon available information, the location is not judged to be a potential NPL site.

- **CORRACTS -** Corrective Action Report (CORRACTS) identifies hazardous waste handlers with RCRA corrective action activity.

- **RCRA-TSDF -** Resource Conservation and Recovery Act (RCRA) - Transporters, Storage and Disposal (TSDF) database includes information on sites that generate, transport, store, treat and/or dispose of hazardous waste as defined by the RCRA.

- **RCRA-LQG -** The RCRA - Large Quantity Generators (LQG) database includes information on sites that generate, transport, store, treat and/or dispose of hazardous waste as defined by RCRA. Large quantity generators generate over 1,000 kilograms (kg) of hazardous waste, or over 1 kg of acutely hazardous waste per month.

- **RCRA-SQG -** The RCRA - Small Quantity Generators (SQG) database includes information on sites that generate, transport, store, treat and/or dispose of hazardous waste as defined by RCRA. Small quantity generators generate between 100 kg and 1,000 kg of hazardous waste per month.

- **RCRA-CESQG -** The RCRA - Conditionally Exempt Small Quantity Generators (CESQG) database includes information on sites that generate, transport, store, treat and/or dispose of hazardous waste as defined by RCRA. Conditionally exempt small quantity generators generate less than 100 kg of hazardous waste, or less than 1 kg of acutely hazardous waste per month.

- **US ENG CONTROLS -** A listing of sites with engineering controls in place. Engineering controls include various forms of caps, building foundations, liners, and treatment methods to create pathway elimination for regulated substances to enter environmental media or effect human health.

- **US INST CONTROL -** A listing of sites with institutional controls in place. Institutional controls include administrative measures, such as groundwater use restrictions, construction restrictions, property use restrictions, and post remediation care requirements intended to prevent exposure to contaminants remaining on site. Deed restrictions are generally required as part of the institutional controls.

- **ERNS -** The Emergency Response Notification System records and stores information on reported releases of oil and hazardous substances.

State Databases

- **SWF -** The Solid Waste Facilities (SWF) database contains an inventory of solid waste disposal facilities or landfills. These may be active or inactive facilities or open dumps.

- **LUST -** Leaking underground storage tank (LUST) records contain an inventory of reported leaking underground storage tank incidents. Not all states maintain these records, and the information stored varies by state.

- **UST -** Registered Underground Storage Tank (UST) facilities.

- **AST -** Registered Aboveground Storage Tank (AST) facilities.

- **State BROWNFIELDS -** This database contains information on Brownfield sites.

- **State Voluntary Cleanup Sites -** This database contains a listing of sites which are in the State voluntary cleanup program.

- **STATE ENG CONTROLS -** A listing of sites with engineering controls in place. Engineering controls include various forms of caps, building foundations, liners, and treatment methods to create pathway elimination for regulated substances to enter environmental media or effect human health.

- **STATE INST CONTROL -** A listing of sites with institutional controls in place. Institutional controls include administrative measures, such as groundwater use restrictions, construction restrictions, property use restrictions, and post remediation care requirements intended to prevent exposure to contaminants remaining on site. Deed restrictions are generally required as part of the institutional controls.

- **INDIAN UST -** The Indian UST database contains information about underground storage tanks on Indian land.

- **INDIAN LUST -** The Indian LUST database contains information about leaking underground storage tanks on Indian land.

- **INDIAN VCP-** The Indian VCP database contains information about voluntary cleanup priority sites on Indian land.

- **SHWS -** The State of California does not maintain a SHWS database; therefore, the search distance for the CERCLIS database was extended to cover the appropriate distance that the SHWS database would have been searched.

- **ENVIROSTOR** - The Department of Toxic Substances Control's (DTSC's) Site Mitigation and Brownfields Reuse Program's EnviroStor database identifies sites that have known contamination or sites for which there may be reasons to investigate further. The database includes identification of formerly-contaminated properties that have been released for reuse, properties where environmental deed restrictions have been recorded to prevent inappropriate land uses, and risk characterization information that is used to assess potential impacts to public health and the environment at contaminated sites.

- **SLIC** - The California Spill, Leak, Investigation, and Cleanup (SLIC) database is maintained by the individual California Regional California Water Quality Control Boards (RWQCB) to track sites where releases have been reported outside of the Leaking Underground Storage Tank program. These sites typically include miscellaneous releases, not necessarily related to underground storage tanks.

- **RESPONSE** - State Response Sites are confirmed release sites where the DTSC is involved in remediation, either in a lead or oversight capacity. These confirmed release sites are generally high-priority and high potential risk.

- **VCP** - The Voluntary Cleanup Program (VCP) database contains low threat level properties with either confirmed or unconfirmed releases, and where the project proponents have requested that the DTSC oversee investigation and/or cleanup activities and also have agreed to provide coverage for DTSC's costs.

- **HIST CAL-SITES** - The Calsites database contains potential or confirmed hazardous substance release properties. In 1996, California EPA reevaluated and significantly reduced the number of sites in the Calsites database. This database is no longer updated by the state agency. It has been replaced by ENVIROSTOR.

Database List	Target Property	Search Distance (Miles)	< 1/8	1/8 - 1/4	1/4 - 1/2	1/2 - 1	> 1	Total Plotted
NPL		1	0	0	0	0	NR	0
DELISTED NPL		1	0	0	0	0	NR	0
CERCLIS		0.5	0	0	0	NR	NR	0
CERCLIS-NFRAP		0.5	0	0	0	NR	NR	0
CORRACTS		1	0	0	0	2	NR	2
RCRA-TSDF		0.5	0	0	0	NR	NR	0
RCRA-LQG		0.125	0	NR	NR	NR	NR	0
RCRA-SQG		0.125	4	NR	NR	NR	NR	4
US ENG CONTROLS		TP	NR	NR	NR	NR	NR	0
US INST CONTROL		TP	NR	NR	NR	NR	NR	0
ERNS		TP	NR	NR	NR	NR	NR	0
US BROWNFIELDS		0.5	0	0	0	NR	NR	0
EDR US Hist Auto Stat		0.25	1	1	NR	NR	NR	2
LUST		0.5	7	1	11	NR	NR	19
UST		0.125	2	NR	NR	NR	NR	2

HIST UST		0.25	6	0	NR	NR	NR	6
AST		0.25	0	0	NR	NR	NR	0
VCP		0.5	0	0	0	NR	NR	0
ENF	X	TP	NR	NR	NR	NR	NR	1
SWEEPS UST		0.25	4	1	NR	NR	NR	5
ENVIROSTOR		1	1	0	0	3	NR	4
NOTIFY 65		1	0	0	0	1	NR	1
HIST LUST SANTA CLARA		0.5	3	1	9	NR	NR	13
HWP		1	0	0	0	3	NR	3
HIST CORTESE		0.5	3	0	9	NR	NR	12
RESPONSE		1	0	0	0	1	NR	1
CA FID UST		0.25	4	1	NR	NR	NR	5
HAZNET	X	TP	NR	NR	NR	NR	NR	3
RGA LUST		0.5	6	0	10	NR	NR	16
SLIC		0.5	0	0	1	NR	NR	1
INDIAN LUST		0.5	0	0	0	NR	NR	0
INDIAN UST		0.125	0	NR	NR	NR	NR	0
INDIAN VCP		0.5	0	0	0	NR	NR	0
INDIAN ODI		0.5	0	0	0	NR	NR	0
INDIAN RESERV		1	0	0	0	0	NR	0

9.1 Project Regulatory Database Discussion

Regulatory database listings for the Project are discussed below.

Stevens Creek Office Center
20833 and 20823 Stevens Creek Boulevard
Database(s) Listed On: HAZNET

The HAZNET database indicates that the Project generated a waste that was disposed of in a landfill or surface impoundment that will be closed as a landfill. The POC was unaware as to what this waste was, but it appears likely that the waste was some type of asbestos waste associated with an onsite tenant improvement. Based on the information discussed above, the on-site listings for the Project do not represent a recognized environmental condition in connection with the Project.

CDS #2-3CS
20833 Stevens Creek Boulevard #104
Database(s) Listed On: ENF

The ENF database indicates that this former Project tenant was late submitting annual waste discharge reports in 2007 and 2012. This tenant is no longer located at the Project and the POC indicated that she did not know of any waste discharge requirements for the Project. It appears likely that this former tenant had offices located at the Project, but the waste discharges associated with the required report submittals occurred at an off-site location. Based on the information discussed above, the on-site listing for the Project does not represent a recognized environmental condition in connection with the Project.

Apneon Inc.
20813 Stevens Creek Boulevard #100
Database(s) Listed On: HAZNET

The HAZNET database indicates that this former tenant generated waste oil in 2008. This tenant is no longer located at the Project and there are no violations associated with the waste disposal. Based on the information discussed above, the on-site listing for the Project does not represent a recognized environmental condition in connection with the Project.

9.2 Off-Site Regulatory Database Discussion

Adjacent and nearby off-site listed properties of environmental significance are discussed below.

Anderson Chevrolet of Cupertino/Key Chevrolet/Worthington Chevrolet
20955 Stevens Creek Boulevard
Distance: Adjacent
Direction: West
Database(s) Listed On: LUST, UST, ENVIROSTOR, Historic UST, Historic Cortese, RCRA-Generator

Based on review of the USGS Topographic Map, this site is located topographically cross-gradient from the Project, and the estimated groundwater flow in the area of the site is to the northeast, which is parallel to the Project. Information in the LUST database indicates that a waste oil release was reported in 1998. The media impacted was reported to be soil only. The LUST database indicates a "case closed" status as of July 30, 1998. The regulatory agency awards a "case closed" status only when contamination, if any, has been investigated and/or remediated in accordance with the regulatory standards accepted at the time closure was granted. Information in the Historic UST database there were two historic USTs at this site which were closed in 1998. The UST database indicates there was one waste oil tank at this site. Information obtained from the California Department of Toxic Substances Control ENVIROSTOR website indicates that during closure the former Chevrolet facility, several hydraulic lifts were removed. Soils in the vicinity of the lifts were contaminated with petroleum hydrocarbons and approximately 560 cubic yards of impacted soils were removed in 2006. The RCRA-Generator database is a listing of facilities that are required to register for tracking purposes due to the amount of hazardous waste generated and are not necessarily sites with reported contamination incidents. According to the RCRA-Generator database, the facility is a small quantity generator of hazardous wastes. The database indicates that there are no violations associated with the RCRA-Generator listing. Additionally, EMG observed that this address is currently occupied by a Whole Foods Market. Based on the "case closed" regulatory status, lack of any reported impact to groundwater, and estimated direction of groundwater flow, this site does not represent a recognized environmental condition, historical recognized environmental condition, or a controlled recognized environmental condition associated with the Project.

Conoco Phillips
20755 Stevens Creek Boulevard
Distance: Approximately 450 feet
Direction: East
Database(s) Listed On: LUST

Based on review of the USGS Topographic Map, this site is located topographically cross-gradient from the Project, and the estimated groundwater flow in the area of the site is to the northeast, which is parallel to the Project. Information obtained from the State Water Resources Control Board website indicates that a gasoline release was reported in 2006. The media impacted was reported to be groundwater. The State Water Resources Control Board website indicates a "case closed" status as of December 1, 2006. The regulatory agency awards a "case closed" status only when contamination, if any, has been investigated and/or remediated in accordance with the regulatory standards accepted at the time closure was granted. Based on the "case closed" regulatory status, estimated direction of groundwater flow, and distance, this site does not represent a recognized environmental condition, historical recognized environmental condition, or a controlled recognized environmental condition associated with the Project.

The initial search distances employed for this assessment were defined by ASTM E 1527-13. However, due to the number of sites identified in the initial determination, only those sites determined by EMG to have the potential to have impacted the Project are discussed above. This determination was based on, but not limited to, such factors such as topographic gradient in relation to the Project, estimated groundwater flow direction at each site, distance between the listed site and the Project, and/or the type of site or materials involved. Based on

these factors, the remaining off-site listed properties do not represent a recognized environmental condition associated with the Project.

10 ADJACENT PROPERTIES

The general vicinity of the Project consists of residential and commercial land uses. The following adjacent properties were identified:

- The Project is bordered to the north by Alves Drive. Farther north are a residential area and the YMCA (20803 Alves Drive).
- The Project is bordered to the south by Stevens Creek Boulevard. Farther south are Pizza Hut (20770 Stevens Creek Boulevard), Staples (20830 Stevens Creek Boulevard), Fontana's Restaurant (20840 Stevens Creek Boulevard), and Union Church of Cupertino (20900 Stevens Creek Boulevard).
- The Project is bordered to the east by Panera Bread/Peet's Coffee and Tea (20807 Stevens Creek Boulevard), two vacant buildings (20803 Stevens Creek Boulevard and 10083-10095 Saich Way), and Happy Days Child Development Center (10115 Saich Way).
- The Project is bordered to the west by Whole Foods Market (20955 Stevens Creek Boulevard) and a residential area.

The adjacent property to the west was identified on the LUST, UST, ENVIROSTOR, Historic UST, Historic Cortese, RCRA-Generator databases. More information regarding this site is included in the Regulatory Review discussion (Section 9.2). Based on observations and available regulatory information, the adjacent property uses do not represent a recognized environmental condition associated with the Project.

Appendix A:

Photographic Documentation

1 : North side 20863 building

2 : South side 20863 building

3 : East side 20863 building



4 : West side 20863 building

5 : East side 20883 building

6 : West side 20883 building

7 : North side 20883 building

8 : South side 20883 building

9 : Flat roof

10 : Pitched roof

11 : Lobby

12 : Interior

13 : Pad-mounted transformer

14 : Vaulted transformer

15 : Elevator equipment

16 : Sump pump

17 : Natural gas water heater

18 : Natural gas emergency generator

19 : Diesel emergency generator

20 : Adjacent property to the north - residential & YMCA

21 : Adjacent property to the east - child care center, vacant buildings & restaurant

22 : Adjacent property to the south - restaurants, office supplies & church

23 : Adjacent property to the west - grocery store

24 : Adjacent property to the west - residential



For the best experience, open this PDF portfolio in Acrobat X or Adobe Reader X, or later.

Get Adobe Reader Now!

SYNERGY ENTERPRISES, Inc.

Asbestos · Mold · Lead Based Paint

February 3, 2017

Gidel & Kocal Construction Co.
574 Division St.
Campbell, CA 95008

RE: 20863 Stevens Creek Blvd, 1st Floor, Cupertino, CA 95014

To Whom It May Concern:

:

Synergy Enterprises, Inc. has performed the following asbestos abatement at the above mentioned address:

1. Properly isolate and contain 1st floor
2. Place area under HEPA filtered negative pressure differential
3. Remove mold contaminated drywall from 1 wall in bathroom
4. Clean visible mold from exposed studs with an anti-microbial biocide
5. HEPA vacuum area
6. Properly dispose of waste

If you have any questions, please feel free to call our office.

Sincerely,

Sal Vaccaro
President
Synergy Enterprises, Inc.

SV:ka

28436 Satellite Street, Hayward, California 94545 · (510) 259-1700 · FAX (510) 259-1771
"We Treat People Right"

PROJECT REPORT

STEVENS CREEK OFFICE CENTER ASSOCIATES, LP

c/o Harvest Properties, Inc.
4555 Great America Parkway, Suite 110
Santa Clara, California 95054

ASBESTOS OPERATIONS & MAINTENANCE PLAN

For the

STEVENS CREEK OFFICE CENTER

20813-20883 Stevens Creek Boulevard
Cupertino, California 95014

PREPARED BY:

EMG
222 Schilling Circle, Suite 275
Hunt Valley, Maryland 21031
(800) 733-0660
www.emgcorp.com

REVIEWED BY:

Ronald V. Melchior
Alliance Partner Network Manager
(800) 733-0660 ext. 6454
rmelchior@emgcorp.com

EMG Project #: 111426.14R-001.033
Date of Report: September 15, 2014
On-Site Date: June 15, 2014

YOUR PARTNER IN REAL ESTATE LIFECYCLE PLANNING & MANAGEMENT
www.emgcorp.com

EMG
ENGINEERING PEACE OF MIND

TABLE OF CONTENTS

1. Executive Summary & Certification 1
2. Introduction 2
3. O&M Program Implementation Overview 4
3.1. O&M Implementation Checklist 4
3.2. Statement of Intent 5
3.3. Annual Review 5
4. Responsibilities 7
4.1. Asbestos Program Manager 7
4.2. Maintenance and Custodial Staff 8
4.3. Asbestos Consultant 8
4.4. Asbestos Removal Contractor 8
5. Asbestos Regulations 9
5.1. Occupational Safety and Health Administration 9
5.2. Environmental Protection Agency 9
5.3. State of California Asbestos Regulations 9
6. Asbestos-Containing Materials at Stevens Creek Office Center 11
7. O&M Program Implementation 13
7.1. Worker Training 13
7.2. Visual Reinspection 13
7.3. Initial Clean-Up / Abatement / Testing 14
7.4. Notification 14
7.5. Labeling 16
7.6. Signage 16
7.7. Periodic Surveillance 17
7.8. Record Keeping 18
8. O&M Work Practices 21
8.1. Emergency Response Procedures 21
8.2. Areas With Friable ACM 21
8.3. Areas With Non-Friable ACM 21
8.4. Common Maintenance Activities Impacting ACM 22
8.5. Guidelines for Removing a Finish from Asbestos Containing Flooring 22
8.6. Cleaning 23
8.7. Work Practices For Maintenance Activities 23
8.8. Special Work Practices For Planned Renovation Work 24
9. Recommended O&M Work Control/Permit System 25
10. Appendices 32

1. EXECUTIVE SUMMARY & CERTIFICATION

EMG has completed an Asbestos Operations and Maintenance (O&M) Program report for the Stevens Creek Office Center, which is located at 20813-20883 Stevens Creek Boulevard in Cupertino, California. EMG previously performed an Environmental Site Assessment at the property (EMG Project No. 109568.14R-001.135). In the prior report, EMG stated that:

- The Project, originally constructed between 1973 and 1985, is currently a commercial office facility. Prior to the current use, the Project was developed for agricultural and residential use. Properties in the general vicinity of the Project include commercial and residential land uses.

This O&M Plan is based on the following recommendation found in that report:

- Suspect non-friable ACM in the form of roofing materials, vinyl floor tile, wallboard/joint compound, stucco, and various mastics identified as part of the assessment were not sampled. These materials are in good condition and can be maintained in place if an Operations and Maintenance (O&M) Program is developed and implemented. A properly designed O&M Program is sufficient to maintain the Project in accordance with current regulatory standards.

The O&M Program report, which was prepared at the Client's request, utilizes methods and procedures consistent with good commercial or customary practice designed to conform to acceptable industry standards and applicable federal, state, and local regulations. Furthermore, the O&M Program preparer, listed below, is professionally trained, experienced, and qualified in accordance with industry standards to complete this O&M Program report.

The independent conclusions represent EMG's best professional judgment based on information and data available to us during the course of this assignment. Factual information regarding operations, conditions, and test data provided by the Client, owner, or their representative have been assumed to be correct and complete. Additionally, the conclusions presented are based on the conditions that existed and the information available at the time of the assignment.

Prepared by EMG:

Ronald V. Melchior
Alliance Partner Network Manager
EMG

2. INTRODUCTION

This General Operations and Maintenance (O&M) Program established by EMG is for a property known as the Stevens Creek Office Center, which contains asbestos-containing materials (ACMs) or Presumed/Assumed asbestos-containing materials (PACM[1]). This O&M Program covers ACMs/PACMs that are in good condition and are non-friable, and/or of the type defined as miscellaneous by the Environmental Protection Agency (EPA)[2].

The purpose of this Program is to minimize the risk of exposure to building occupants by maintaining existing ACMs/PACMs in good condition. Existing friable asbestos hazard conditions must be addressed by remediation procedures that are beyond the scope of this O&M Program. Such remediation activities should be conducted by licensed asbestos contractors (See Section 4.4).

Part of the O&M Plan includes the appointment of an Asbestos Program Manager (APM). The position of the APM is frequently held by the building engineer, superintendent, facilities manager, or safety and health director. Regardless of who holds the position of APM, the EPA strongly recommends that the APM be properly qualified through training and experience (refer to Section 4.1).

Nonetheless, the Asbestos Program Manager (APM) should ensure that activities of asbestos contractors follow applicable regulatory requirements and guidelines (as briefly discussed in Section 5).

This O&M Program has been designed to minimize the potential release of asbestos fibers during general work activities, scheduled maintenance and renovation of the building. This Program is designed utilizing the EPA's Document, *Managing Asbestos in Place; A Building Owner's Guide to Operations and Maintenance Programs For Asbestos-Containing Materials* and the National Institute of Building Sciences (NIBS) *Guidance Manual: Asbestos Operations and Maintenance Work Practices*.

Abbreviations and acronyms that are used in this O&M Program are defined in Appendix I-Glossary, located at end of this document.

This Program encompasses Class III and Class IV Asbestos Work (based on OSHA asbestos work classifications found in 29 CFR 1926.1101). In addition to the following *Class IV Asbestos Work* definition, further differentiation between acceptable and unacceptable O&M activities is provided in Section 8.0 (O&M Work Practices). Class III and Class IV Asbestos Work are defined as follows:

- **Class III Asbestos Work:** Repair and maintenance operations, where ACM is likely to be disturbed. This disturbance includes cutting away small amounts of ACM, no greater than the amount that can be contained in one standard sized glovebag or waste bag in order to access a building component. In no event shall the amount of ACM so disturbed exceed that which can be contained in one glove bag or waste bag, which shall not exceed 60 inches in length and width.

This Program does not include all the necessary information to complete Class III Asbestos Work (as defined by OSHA in 29 CFR 1926.1101). Class III work requires detailed description of work practices and additional information regarding worker protection. All necessary additional information for completing Class III Asbestos Work can be obtained through the training programs that must be completed by Class III workers.

[1] Presumed asbestos-containing material means thermal system insulation and surfacing material found in buildings constructed no later than 1980.
[2] According to the EPA, a miscellaneous ACM is a material that is not sprayed-on or troweled-on surfacing material, and is not used as thermal insulation. Miscellaneous materials could include floor tile and ceiling tile.

- **Class IV Asbestos Work:** Maintenance and custodial construction activities during which employees contact, but do not disturb, ACM or PACM. A "disturbance" of ACM/PACM refers to any activity that disrupts the matrix of ACM or PACM, crumbles or pulverizes ACM or PACM, or generates visible debris or dust from ACM or PACM. Class IV Asbestos Work also involves activities to clean up dust, waste and debris resulting from Class I, II, and III activities. However, Class I and II activities are categories for asbestos removal work that are performed by licensed abatement contractors; and therefore go beyond the scope of an O&M Program.

3. O&M PROGRAM IMPLEMENTATION OVERVIEW

This O&M Program is established with the intent of managing ACMs/PACMs as follows:

- Abate any existing asbestos hazards utilizing a licensed asbestos removal contractor.
- ACMs/PACMs in fair to good condition will be maintained in-place in their existing condition.
- Establish procedures to minimize and/or avoid ACM/PACM disturbance.
- Contract asbestos removal activities prior to any maintenance/repair, renovation, or other activities that may cause an asbestos disturbance. [In-house asbestos abatement capabilities can be established. However, this is not within the scope of this O&M Program report. Guidance for in-house asbestos work can be obtained upon O&M worker training or can be provided by EMG as a supplement to this O&M report.]

Listed below is a checklist of the programs and/or procedures that should be implemented as part of this O&M Program. These programs/procedures include immediate and on-going activities for proper management of ACMs and PACMs at the Project. Upon implementation of the O&M Program, the APM should be able to check off each of the activities listed within the **O&M Implementation Checklist**. Within the **O&M Implementation Checklist**, references are made to report section(s) that provide further description.

3.1. O&M IMPLEMENTATION CHECKLIST

The APM should check that each of the activities/programs listed below has been completed or is implemented on an on-going basis.

___ **APM Training** – Minimum two day EPA Accredited O&M training (Section 7.1).

___ **Worker Training** (Section 7.1).

___ **Visual Reinspection of Project** by the APM after completion of O&M training (Section 7.2).

___ **Initial Clean-Up**, **Abatement**, and/or **Testing** of known or potential friable asbestos hazards (Section 7.3).

___ Maintenance and **Custodial Personnel (if applicable)** – Awareness Training (2-Hour).

___ **Maintenance Personnel (if applicable)** – O&M Worker Training (2-day), if workers conduct work that could potentially disturb ACM in quantities less than three square feet or three linear feet.

___ **Employee**, **Tenant** (if applicable), and **Contractor Notifications** (Section 7.4).

___ Asbestos **Labeling** (Section 7.5), *if necessary*.

___ **Signage** (Section 7.6), *if necessary*.

___ **Periodic Surveillance** procedures (Section 7.7).

___ **Record Keeping** procedures (Section 7.8).

___ **Work Control/Permit System** (Section 9.0).

3.2. STATEMENT OF INTENT

It is Management's policy that deteriorated asbestos can be prevented at the Stevens Creek Office Center by diligent upkeep of the structure. As part of this commitment, Management will use this Asbestos O&M Plan as a guidance document to help maintain the Property in good repair.

Signed: Date:

_____

Printed Name:

_____

3.3. ANNUAL REVIEW

It is the policy of Management to review this Asbestos O&M Plan on an annual basis (at a minimum) and ensure that the plan is being adhered to. This O&M Plan cannot be modified without prior approval from the Property Owner or their representative.

This O&M Plan was last reviewed by:

Signed: Date:

_____

Printed Name:

_____

Modifications were made to the following section(s):

_____

_____

This O&M Plan was last reviewed by:

Signed: Date:

_____

Printed Name:

_____

Modifications were made to the following section(s):

_____

_____

This O&M Plan was last reviewed by:

Signed: Date:

_____

Printed Name:

_____

Modifications were made to the following section(s):

_____

_____

This O&M Plan was last reviewed by:

Signed: Date:

_____

Printed Name:

_____

Modifications were made to the following section(s):

_____

_____

This O&M Plan was last reviewed by:

Signed: Date:

_____

Printed Name:

_____

Modifications were made to the following section(s):

_____

_____

4. RESPONSIBILITIES

4.1. ASBESTOS PROGRAM MANAGER

Designation: The position of Asbestos Program Manager (APM), as appointed by the Property Management, is to be held by:

_____.

Qualifications: The APM should be properly qualified, through training and experience. The APM should also be trained in aspects of asbestos handling appropriate for the nature of work, to include procedures for setting up glove bags and mini-enclosures, practices for reducing asbestos exposures, use of wet methods, the contents of applicable OSHA, EPA and state regulations, and the identification of asbestos. Completion of an EPA approved Operations and Maintenance course is required. EMG recommends that the APM acquire EPA accreditation under the Asbestos Hazard Emergency Response Act (AHERA) or state certification as a Building Inspector/Management Planner and/or Abatement Supervisor.

Duties: Act as the Competent Person for all class IV asbestos work in the building. As such, the APM's duties include health and safety inspections of custodial operations where ACM may be encountered. These inspections should be made at intervals sufficient to assess whether conditions in the work area have changed, and at any reasonable time at employee request.

Perform regular visual inspections of the ACM/PACM, documenting material condition, assessing the material's hazard potential and scheduling appropriate response actions.

Ensure that workers are properly trained in proper asbestos O&M techniques. In addition, he or she will properly notify and oversee the custodial and maintenance staffs, tenants, contractors, and outside service vendors with regard to all asbestos-related activities.

The APM will only employ qualified and licensed asbestos abatement contractors (See also Section 4.4) for abatement projects, independent of the asbestos consultant and the licensed laboratory.

The APM will affirm that any contractors/consultants that are engaged follow appropriate worker protection including respiratory protection, protective clothing, and hygiene facilities, and utilize environmentally protective practices including designation of regulated areas, use of safe housekeeping procedures, and posting of necessary signage.

The APM will confirm that all appropriate regulatory agency notification and personnel notifications have been completed. More detailed understanding of appropriate contractor work practices can be obtained in the various sections of this O&M report, and will also be obtained upon APM training.

The APM will ensure proper disposal of all ACM waste generated and that the recordkeeping requirements of this Program are met and maintain the Program files.

The APM will notify those whose activities may disturb ACM/PACM.

4.2. MAINTENANCE AND CUSTODIAL STAFF

Qualifications: All maintenance and custodial staff should have annual asbestos awareness training at a minimum. A two-hour initial training course and two-hour annual refresher course will meet this requirement.

Duties: Conduct ACM surveillance on a continuous basis as part of regular duties. Any damaged ACM/PACM should be reported to the APM immediately and documented in the Program files.

Assist the APM as necessary.

4.3. ASBESTOS CONSULTANT

Designation: EMG has developed the Program.

Duties: As part of an annual update (separately proposed), EMG can review the success of Program implementation as part of a reinspection and update. As part of this update, EMG will notify the Client of any changes in regulations that may affect the Program.

In general, an asbestos consultant can (1) design large abatement projects, (2) observe the work of abatement contractors, (3) inform applicable employees of the presence of ACM prior to the abatement work being performed, (4) conduct air monitoring before, during, and after abatement projects, as appropriate, and (5) prepare and submit final abatement project reports.

Preparation of a specification or detailed scope of work will be necessary for major asbestos abatement activities. The specification shall be site-specific and detailed for a particular project or operation. Specifications will be required for all major work by abatement contractors, except for routine operations conducted under the guidance of the designated environmental consultant.

4.4. ASBESTOS REMOVAL CONTRACTOR

Duties: Any contractor hired to perform activities at the facility within or beyond the extent of the Program shall follow the standards and procedures of the Program as well as applicable laws and regulations.

Asbestos Abatement Contractors should be fully licensed and are responsible for all asbestos clean up, repair and abatement in accordance with all federal, state and local regulations. Abatement and disposal of ACM will be conducted in accordance with applicable laws and regulations and within generally accepted standards of the asbestos abatement industry.

5. ASBESTOS REGULATIONS

The asbestos regulations listed in this section shall be considered part of this Program. In the case of conflict between federal and state regulations, the more stringent regulations apply.

5.1. OCCUPATIONAL SAFETY AND HEALTH ADMINISTRATION

29 CFR 1910.1001	Occupational Exposure to Asbestos; General Industry
29 CFR 1926.1101	Occupational Exposure to Asbestos; Construction Industry
29 CFR 1910.134	Use of Respirators

5.2. ENVIRONMENTAL PROTECTION AGENCY

40 CFR 61, Subpart M	National Emission Standard for Hazardous Air Pollutants (NESHAP); Asbestos Regulations
40 CFR 763, Appendix C to Subpart E	Asbestos School Hazard Abatement Reauthorization Act (ASHARA)/ Asbestos Model Accreditation Plan

5.3. STATE OF CALIFORNIA ASBESTOS REGULATIONS

22 CCR§25910	Prohibiting or regulating the use of asbestos
California Codes: California Business and Professional Code§7180-7189.7	Certification of Asbestos Consultant
Cal. Codes: Cali. Business and Professional Codes§7058.5-7058.8	Accreditation Requirements
California Labor Code § 6501	Registration Requirements
Title 8 California Code of Regulations (CCR) § 5208 and 1529	Exposure Regulations and Construction Safety Orders
8 CCR, Chapter 4§1529	Regulates Asbestos exposure in all construction work.
	Cal. Codes: Public Resources Code §44820 Disposal Requirements
8 CCR§341.15	Certification of Asbestos Consultants and Site Surveillance

CAL OSHA Standard	Technicians (Certification is required for individuals who contract to provide health and safety services for asbestos-related work, projects involving more than 100ft^2 of asbestos-containing construction material meaning having a asbestos fiber content of more than 0.1%.) Friable materials are defined as those which can be crumbled or reduced to powder by hand pressure.
Cal. Codes: California Business and Professional Code§7028.1	Making it a misdemeanor for any contractor to perform or engage in asbestos-related work without certification pursuant to Section 7058.5.
22 § 25915 et seq	Asbestos Notification Requirements
Cal. Codes: Education Code § 49410	Asbestos Material in Schools

6. ASBESTOS-CONTAINING MATERIALS AT STEVENS CREEK OFFICE CENTER

The list of ACMs is based on information contained in the following report:

- Phase I Environmental Site Assessment (ESA) prepared by EMG and dated June 27, 2014 (EMG Project No. 109568.14R-001.135). According to the ESA:

  Suspect non-friable ACM, in the form of roofing materials, vinyl floor tile, wallboard/joint compound, stucco, and various mastics, were identified. These materials were observed to be in good condition.

  Based on the Scope of Work, no samples were collected.

The above listed results are not a comprehensive asbestos survey and should not be relied upon as such.

Additional ACMs and/or presumed ACMs may be located at the Project in areas not accessed by the inspector or because of limited sampling and analysis conducted as part of the screening. Therefore, additional inspection is recommended of any areas that may undergo renovation or demolition. Furthermore, initial or additional sampling may be necessary prior to disturbance of specific suspect/presumed ACMs.

Asbestos-containing materials have been presumed (PACM), or have been identified (ACM) at the Project by laboratory analysis of bulk samples. If ACM has been identified, the documentation should be utilized as part of this O&M Plan.

The basis for "assumed" determination is taken from the materials listed in Appendix G of the United States Environmental Protection Agency (USEPA) publication *Managing Asbestos in Place* (the "Green Book"), and from the OSHA Asbestos in Construction Standard (29 CFR 1926.1101). Therefore, all materials listed in the Green Book that were installed prior to 1989 are considered suspect with the exception of resilient flooring and associated mastics, asbestos-cement board (Transite), and some roofing materials. These materials are considered suspect regardless of installation date because they have not been banned by the USEPA.

Prior to conducting any maintenance work which may disturb any suspect ACMs (including, but not necessarily limited to those listed in the following three report subsections), the APM should determine whether any known or suspect ACM(s) will be potentially disturbed. The APM should review O&M Program records to determine whether all materials that may be disturbed have been adequately sampled and analyzed for asbestos content. If suspect ACM(s) will be potentially disturbed, the APM should arrange for sampling and analyses of the suspect ACM(s) prior to commencement of work. In lieu of sampling and analyses, suspect ACMs can be assumed to be and treated as asbestos-containing.

Determining whether any suspect ACMs will be disturbed by maintenance work, renovation, or demolition may be accomplished through review of previous inspection and sampling records (if available). However, if insufficient data is available, inspection and possibly sampling must be conducted by a properly trained and/or licensed APM, properly trained/licensed O&M personnel, or a properly certified and/or licensed asbestos consultant.

Sampling and analysis of suspect ACM materials should be done prior to repairs, renovation, or demolition activities that may cause a disturbance. Until sampled, these materials should be maintained in-place in good condition as part of the Operations and Maintenance Program. If these materials are damaged, they should be treated as friable materials.

Any identified asbestos-containing materials (in quantities greater than three square or linear feet) that are damaged should be repaired or removed by a licensed asbestos contractor in accordance with all applicable federal, state, and local regulations. Repair or removal should be supervised by an independent, third party industrial hygiene firm.

Generally, other types of ACMs/PACMs at the Project may include, but are not necessarily limited to the following:

- Vinyl flooring materials and associated mastics
- Roofing materials
- Wallboard – joint compound
- Spackling compounds
- Other mastics (i.e. carpet or ceiling tile)
- Caulking / Putties
- Cement Wallboard
- Sprayed-on or troweled –on acoustical
- Textured paints / coating
- Stucco
- Cement Siding
- Fireproofing
- Fire doors
- Fire blankets
- Fire curtains
- Chalkboards
- Vinyl Wall Coverings
- Ceiling tiles and Lay-in panels
- Decorative plaster
- Blown-in insulation
- Pipe insulation
- Pipe fitting insulation
- Duct or flue insulation
- Insulation seam sealants
- Heating and electrical ducts
- Flexible duct work connectors,
- Duct work taping cloth,
- Duct work mastic
- Boiler or tank insulation or insulation
- Electrical cloth
- Electrical panel partitions
- High temperature gaskets
- Cooling tower panels or other cement (Transite) panels/materials
- Elevator brake shoes and equipment panels
- Window glazing.

It is EMG's opinion that Resilient Flooring materials, Mastics, asphalt roofing products, joint compound, and Transite materials installed at any time, as well as the remaining listed materials installed prior to 1989 should be considered suspect ACMs. Therefore, any such material applications located at the Project should be assumed to contain asbestos, (unless sampled and proven otherwise) and should be maintained in good condition, in accordance with this O&M Program.

Sampling and analysis of suspect/presumed ACM materials should be done prior to repairs, renovation, or demolition activities that may cause a disturbance.

7. O&M PROGRAM IMPLEMENTATION

7.1. WORKER TRAINING

The Owner shall, at no cost to the employees, institute a training program for the following employees:

- Employees who perform repair and maintenance operations where ACM/PACM is likely to be disturbed (Class III asbestos work).
- Employees who perform maintenance, custodial, or housekeeping activities during which employees contact, but do not disturb, ACM or PACM and activities to clean up dust, waste, and debris resulting from Class I, II, and III activities (Class IV asbestos work).

Training shall be provided prior to or at the time of initial assignment, and at least annually thereafter (for Class III work).

Any maintenance staff that may be expected to perform Class III and IV work shall receive training equivalent to the 16-hour Operations and Maintenance course developed by EPA for maintenance and custodial workers who conduct activities that will result in the disturbance of ACM/PACM. (Work Practices, worker protection and other guidelines necessary for completion of Class III work are not contained within this O&M Program and must be obtained upon training.) The training course shall include "hands-on" training in the use of respiratory protection and work practices. A 16-hour training course is required under most circumstances to meet this requirement. If duties are limited to activities such as changing of gaskets, a course of lesser duration may be sufficient. An annual refresher course of four hours is also required.

Although only a 16-hour course is required for employees conducting Class III, EMG recommends that the acquisition of EPA accreditation under the Asbestos Hazard Emergency Response Act (AHERA) or state certification as an Asbestos Worker.

Training for maintenance, custodial, or housekeeping staff (performing Class IV work) shall consist of training equivalent in curriculum and training method to the awareness training course developed by EPA for maintenance and custodial workers who work in buildings containing ACM. The course shall include available information concerning the locations of ACM and instruction in recognition of damage, deterioration, and delamination of ACM. A two-hour initial training course and two-hour annual refresher course will meet this requirement.

OSHA asbestos regulations require that the Employer inform all employees of the availability of self-help smoking cessation program material. Upon employee request, the employer shall distribute such material, consisting of NIH Publication No. 89-1647, or equivalent self-help material, which is approved or published by a public health organization.

7.2. VISUAL REINSPECTION

A visual reinspection of the Project should be conducted by the APM or by properly trained O&M personnel immediately upon completion of APM training. One purpose of the reinspection is to identify all ACM, PACM, or hazardous conditions that may have been overlooked upon previous inspection (Oversights may have occurred due to lack of training or understanding). The reinspection should be conducted utilizing the **ACM Inspection Form** that is included in Appendix D.

Another purpose of the reinspection is to determine the need for **Notifications**, **Labeling**, and **Signage**. Based on the locations and conditions of ACMs and PACMs present at the Project, these activities may be recommended or required (see Sections 7.4, 7.5, and 7.6).

All records of inspection, notifications, etc. should be maintained within the permanent O&M Program files.

7.3. INITIAL CLEAN-UP / ABATEMENT / TESTING

The APM shall immediately address any damaged ACM/PACM conditions identified during any initial inspections or reinspections. Actions taken by the APM may be self-directed or based on consultation with EMG or other consulting personnel. Appropriate response actions may be as simple as restricting access to affected areas of the Project to properly trained and/or protected personnel. Response actions may also include abatement (repair, removal, enclosure, etc.) of damaged material or hazardous conditions. Sampling of damaged materials may also be necessary prior to determination of appropriate response actions.

Damaged ACM/PACM conditions or any other evidence of an asbestos fiber release will be recorded on an Asbestos Fiber Release Episode Report Form (Appendix G). The form will be completed upon remediation of the condition.

All records of sampling, analysis, and abatement actions should be maintained within the permanent O&M Program files.

7.4. NOTIFICATION

BUILDING PERSONNEL NOTIFICATION

It is important to undertake an honest and open approach to the Asbestos notification procedure. People who are informed of the presence, location and condition of ACM/PACM in a building where they work, who understand that the mere presence of Asbestos is not necessarily hazardous to them, and who accept that Asbestos can often be managed effectively in place, can be very helpful to the owner or APM in eliminating or reducing hysteria on the part of other less informed building occupants.

This section is intended to comply with the Hazard Communication requirements of the OSHA Asbestos in Construction Standard (29 CFR 1926.1101(k)). Persons who use, occupy, or are affected by an area where ACM work will occur should be notified prior to the start of the work. OSHA regulations include mandatory notification of certain personnel prior to the performance of work regulated by OSHA. The APM shall notify the following persons of the presence, location and quantity of ACM at the work sites in their building and facilities:

- Prospective employers applying or bidding for work whose employees reasonably can be expected to work in or adjacent to areas containing ACM/PACM.
- Employees of the owner who will work in or adjacent to areas containing ACM/PACM (Maintenance and Custodial personnel).
- On multi-employer worksites, all employers of employees who will be performing work within or adjacent to areas containing ACM/PACM.
- Employers of employees (commercial tenants) who will occupy areas containing ACM/PACM.

Notification either shall be in writing, or shall consist of a personal communication between the APM and the person to whom notification must be given or their authorized representative. In either case, record of the notification shall be included in the O&M Program files.

Regardless of the format, the following information should be included with the notifications (also see the Example Notification Letter in Appendix E):

- ACM/PACM has been identified in the building and is located in areas where the material could be disturbed.
- The location and condition of the ACM/PACM, and the response that is appropriate for that condition.

- Asbestos only presents a health hazard when fibers become airborne and are inhaled. The mere presence of Asbestos within a building does not represent a health hazard.
- Do not disturb the ACM/PACM.
- Report any evidence of disturbance or damage of ACM/PACM to the APM.
- Report any dust or debris that might come from the ACM or PACM, any change in the condition of the ACM/PACM, or any improper action (relative to ACM/PACM) of building personnel to the APM.
- Cleaning and maintenance personnel are taking special precautions during their work to properly clean up any asbestos debris and to guard against disturbing ACM/PACM.
- All ACM/PACM is inspected periodically and additional measures will be taken if needed to protect the health of building occupants.

Personnel should be given information about

- The specific work to be performed,
- The work schedule, precautions being taken,
- What will be visible during the work, and
- Posted warning sign

Section 4 of the EPA Green Book includes information on occupant, tenant and worker notification of the presence of ACM that might be helpful to the APM.

If O&M work occurs frequently, and notification is needed, a general notice to affected personnel might be more convenient than notifying these personnel each time work occurs.

FEDERAL, STATE AND LOCAL NOTIFICATIONS

The APM, his designee, or abatement contractor should file all notices required by federal, state and local regulations prior to the start of any O&M activities that are governed by these regulations.

Federal Notifications

Federal requirements for notification are set forth in the National Emission Standards for Hazardous Air Pollutants (NESHAP) rules and the EPA Worker Protection Rule. For demolition and renovation work, the latest NESHAP revisions are contained in 40 CFR 61.145 (a) and (b). A ten working day federal notification is required for renovation work if the combined amounts of regulated ACM (RACM - see glossary or NESHAP for definition) to be stripped, removed, dislodged, cut, drilled or similarly disturbed is over 260 linear feet (80 linear meters), 160 square feet (15 square meters) or 35 cubic feet (1 cubic meter) for any single project. EPA's NESHAP rules specifically warn that "single projects" cannot be subdivided into smaller projects in an attempt to avoid notification requirements.

Also, if the combined estimated quantities of RACM to be removed or stripped in individual non-scheduled operations during a calendar year (January 1 through December 31) exceeds the amounts listed above, a NESHAP notice must be submitted at least ten working days before the end of the calendar year (e.g. December 15) preceding the year for which notice is being given. A new written notice must be filed with the EPA if the start date for a project is revised (earlier or later) from the date filed in the original or a previous notice. A notice must be updated if the amount of asbestos affected changes by 20 percent or more.

If wetting of RACM during removal would unavoidably damage equipment or present a safety hazard, written approval from the EPA is required for alternative emission control methods (dry removal).

The NESHAP notification requirements for emergency renovation work are set forth in 40 CFR 61.145 (a) and (b). See NESHAP regulations for details on Federal notification requirements. Additional requirements might also be included in state or local regulations.

State and Local Notification Requirements

State and local notification requirements vary greatly. Many states and localities have notification requirements that are more stringent than the federal requirements. State and local requirements concerning permits for any repair or renovation work must be reviewed. State and local requirements must be complied with before work is scheduled and commenced.

7.5. LABELING

In order to inform Maintenance, Custodial, and other personnel of potential asbestos hazards, asbestos labeling and/or signage may be necessary at the Project. If easily damaged ACMs or PACMs are present in maintenance areas of the Project, labels should be affixed directly to the ACMs/PACMs or warning signs should be posted (as discussed in the following section). Easily damaged ACMs/PACMs include thermal system insulation (TSI) materials, surfacing material, or any other friable materials (also see Section 5 for a list of identified friable ACMs/PACMs).

If ACM/PACM labeling is conducted, then labels shall be affixed to all friable ACMs/PACMs within each mechanical or other building area that is not accessible to the public, but is accessible to maintenance, custodial, or contracted personnel.

Labels must also be affixed to all containers containing such products, including waste containers, regardless of signage.

Labels shall be printed in large, bold letters on a contrasting background.

Labels shall bear the following information:

DANGER
CONTAINS ASBESTOS FIBERS
AVOID CREATING DUST
CANCER AND LUNG DISEASE HAZARD

7.6. SIGNAGE

If signage is conducted at the Project in addition to or in-place of labeling, then warning signs should be posted at the entrance to mechanical rooms/areas in which employees reasonably can be expected to enter and which contain thermal system insulation material, surfacing ACM, or other friable ACM(s) (also see Section 6). This includes each mechanical or other building area that is not accessible to the public, but is accessible to maintenance, custodial, or contracted personnel. The APM shall post signs that identify the ACMs/PACMs which is/are present, its/their location, and appropriate work practices which, if followed, will ensure that ACM/PACM will not be disturbed.

No example of a mechanical room/area sign is provided since they can vary greatly, depending on the types of ACMs present.

The APM should also ensure that warning signs are posted by any asbestos removal contractors conducting work within their building(s). Warning signs that demarcate the regulated area during a response action shall be provided and displayed at each location where a regulated area is established. Signs shall be posted at such a distance from the regulated area that an employee may read the signs and take necessary protective steps before entering the area marked by the signs. These warning signs shall bear the following information:

DANGER:
ASBESTOS
CANCER AND LUNG DISEASE HAZARD
AUTHORIZED PERSONNEL ONLY
RESPIRATORS AND PROTECTION
CLOTHING ARE REQUIRED IN THIS AREA

7.7. PERIODIC SURVEILLANCE

Reinspection of all ACM/PACM in common and employee accessible areas should be conducted by the APM upon implementation of this Program (as discussed in Section 7.2) and at least every six months thereafter. In addition, Maintenance and Custodial Workers should be trained to conduct Asbestos surveillance on a periodic basis as part of their regular duties at the facility. Maintenance and custodial staff can conduct an Asbestos surveillance within common areas, employee areas, as well as other areas while conducting their regular job duties. Any damaged ACM/PACM identified by Maintenance and Custodial personnel shall be brought to the immediate attention of the APM.

Damaged ACM/PACM conditions or any other evidence of a asbestos fiber release will be recorded on an Asbestos Fiber Release Episode Report Form (Appendix G). The form will be completed upon remediation of the condition.

Every six months a member of the building staff or management should survey known ACM/PACM sites in the building and prepare a report indicating change in condition. The **ACM Inspection Form** in Appendix D can be utilized for the Periodic Surveillance.

During the semi-annual periodic surveillance, the APM or designee will personally observe the condition of all ACM/PACM at the facility and schedule the appropriate response action when necessary. If damaged ACM/PACM is identified, the APM will determine if the material can be effectively maintained in the Operations and Maintenance Program, or if based on the risk of asbestos fiber release, removal, repair, encapsulation or enclosure is warranted. In the event that new damage is noted, a licensed contractor should be engaged to correct the condition. The APM shall schedule repair of damaged material when necessary.

Any removal of ACM/PACM where the primary purpose is removal, as opposed to the cutting away of small amounts of ACM/PACM in order to access a building component, shall be considered asbestos abatement. Asbestos abatement (removal, repair, encapsulation and/or enclosure) at the facility shall be accomplished by a licensed asbestos contractor. In addition, any disturbance of ACM greater than that which can be contained in one standard sized glovebag or waste bag (which does not exceed 60 inches in length and width) shall be performed by a licensed asbestos contractor.

If the reinspection discovers no change in ACM/PACM conditions and all materials are in good condition, then this too should be included in the report. This report should then become part of the building's permanent O&M Program file, which must be kept for a minimum of 30 years.

It would be prudent for the APM to have the Project reinspected every three years by a licensed asbestos inspector[3]. The inspector will prepare a report on the ACM/PACM conditions and recommended response actions (if any). If remedial action is needed, then a licensed asbestos abatement contractor should be engaged to make the area(s) safe.

The APM should also consider having the Project inspected by a licensed asbestos inspector whenever building demolition, alteration, renovation, or modification work is planned, or for any work at the Project that will potentially disturb ACM or PACM.

The APM should consider contacting the asbestos consultant prior to initiating asbestos abatement work. Depending on the scope of work, detailed project specifications may be necessary to ensure satisfactory project completion. In addition, the latest EPA Asbestos Model Accreditation Plan requires that an EPA accredited Project Designer design any abatement activities that are beyond the scope of an O&M Plan.

7.8. RECORD KEEPING

RECORD KEEPING REQUIRED BY THIS PROGRAM

All documentation required by this O&M Program shall be stored in permanent files for the life of the facility and must be transferred to successive owners of the facility. Records shall be maintained for all activities involving ACM/PACM and shall include: those records listed below, contractor and other personnel notifications and reports, and all other documentation of Program compliance.

The following records (as applicable) of O&M work should be retained in permanent files:

- ACM Inspection Forms (Appendix D), any reinspection reports, assessment reports, or sampling data
- A copy of the O&M Program (initial Program and all updated versions)
- The Work Practices Used
- Respiratory Protection Program
- Fiber Release Reports
- Job Request Forms for Maintenance Work (Appendix A)
- Maintenance Work Authorization Forms (Appendix B)
- Periodic Surveillance Reports
- Waste Tracking and Disposal (Appendix C)
- Air Monitoring Data
- Qualifications and Performance Records for Outside Contractors performing O&M work
- Verification of Employee Training (Appendix F)
- Data to rebut presumption that materials are asbestos containing. For employers with employees engaged in asbestos-related work[4], federal regulations require that the employer retain:
- Personal Air Sampling/Exposure Monitoring Records
- Historical Data (used to qualify for exemptions from OSHA's initial monitoring requirements)
- Medical Records (for employees subject to a medical surveillance program)
- Employee Training Records
- Fit Test Records (for employees that use respirators)
- Data to rebut presumption that materials are asbestos-containing.

[3] This triennial inspection originally started with a EPA regulation pertaining to schools, but is now considered good practice for any facility.
[4] This applies to Class III work, as well as to Class I and Class II work.

Under the Records Access Standard (29 CFR 1910.20), the Hazard Communication Standard (29 CFR 1910.1200 & 1926.59), and the asbestos in construction standard (29 CFR 1926.1101(n), OSHA requires that employers provide to each employee his or her record of exposure and medical surveillance (if applicable). If necessary, refer to the OSHA Asbestos in Construction Rule (29 CFR 1926.1101), the EPA Worker Protection Rule (40 CFR 763 Subpart G) and/or the Green Book for details on Record keeping requirements. Note that state and local regulations may require that additional information be recorded and retained.

EPA recommends that building owners make available all written elements of the O&M Program to the building's O&M staff, as well as to tenants and building occupants, if applicable. Building owners are also encouraged to consult with their legal counsel concerning appropriate record keeping strategies as a standard part of their O&M programs.

TRAINING RECORDS

In accordance with the OSHA Asbestos in Construction Standard, the employer must maintain training records for one year beyond the last date of employment for each affected employee.

INSPECTION, HAZARD ASSESSMENT AND ABATEMENT RECORDS

Asbestos inspections, hazard assessments, abatement records and any other information concerning the identification, location and quantity of ACM/PACM shall be maintained by the APM for the life of the facility, and must be transferred to successive owners of the facility.

OBJECTIVE DATA

In accordance with the OSHA Asbestos in Construction Standard, objective data relied upon as part of an *Initial Exposure Assessment* or a *Negative Exposure Assessment* (See Appendix I, Glossary) must contain the following listed information. Note: an initial or negative exposure assessment should not be necessary unless Class I, II, or III[5] Asbestos Work is performed.

- The product qualifying for exemption;
- The source of the objective data;
- The testing protocol, results of testing, and/or analysis of the material for the release of asbestos;
- A description of the operation exempted and how the data support the exemption;
- Other data relevant to the operations, materials, processing, or employee exposures covered by the exemption.

Objective data records shall be maintained for the duration of the employer's reliance upon such objective data.

EXPOSURE ASSESSMENT RECORDS

Exposure assessment records must include the following information. Note: an exposure assessment should not be necessary unless Class I, II, or III Asbestos Work is performed.

- The date of measurement;
- The operation involving exposure to asbestos that is being monitored;
- Sampling and analytical methods used and evidence of their accuracy;
- Number, duration, and results of samples taken;
- Type of protective devices worn, if any;
- Name, social security number, and exposure of the employees whose exposures are represented.

Exposure assessment records shall be maintained for at least 30 years.

[5] Class III work has been previously defined in this document. Class I and Class II work is removal of ACM or PACM that is usually performed by accredited abatement contractors.

MEDICAL SURVEILLANCE RECORDS

Medical surveillance records must include the following listed information. Note: Medical Surveillance of employees should not be necessary unless Class I, II, or III Asbestos Work is performed (see reference to footnote (4) on previous page for explanation).

- The name and social security number of the employee;
- A copy of the employee's medical examination results, including the medical history, questionnaire responses, results of any tests, and physician's recommendations;
- Physician's written opinions;
- Any employee medical complaints related to the exposure to asbestos;
- A copy of the information provided to the physician;

Medical surveillance records must be maintained for the duration of employment plus 30 years.

TRANSFER OF RECORDS

In accordance with the OSHA Asbestos in Construction Standard, if the employer ceases to do business and there is no successor employer to receive and retain records for the prescribed period, the employer shall notify the Department of Labor (DOL) at least 90 days prior to disposal and, upon request, transmit the records to the DOL.

8. O&M WORK PRACTICES

8.1. EMERGENCY RESPONSE PROCEDURES

As long as ACM remains in the Project, a fiber release episode could occur if the ACM/PACM is inadvertently disturbed. Building staff will immediately report to the APM the presence of suspect asbestos containing debris on the floor, water or physical damage to the ACM/PACM, or any other evidence of a fiber release. At the same time, an Asbestos Fiber Release Episode Report Form (Appendix G) will be initiated; and subsequently completed upon remediation of the condition.

The APM will conduct the following procedures:

- Evaluate the extent of ACM/PACM damage;
- Barricade contaminated areas against entry by unauthorized personnel;
- Isolate the contaminated area by sealing doors and vents with polyethylene sheeting and duct tape (or equivalent),
- Shut off or isolate the affected air handling system to prevent asbestos migration
- Post a warning sign outside the contaminated area; and
- Contact an Asbestos Consultant.

If extensive damage or delamination of ACM/PACM has occurred (e.g., greater than three square feet or three linear feet) consider total removal of the ACM by a pre-approved abatement contractor in the affected area(s), followed by replacement with a non-asbestos containing material[6].

8.2. AREAS WITH FRIABLE ACM

Friable ACM (for example, sprayed-on fireproofing on the structural element of the Project; and thermal system insulation [TSI] on the pipes, elbows, and/or boiler, and other vessels) will not be disturbed in quantities greater than three square feet or three linear feet by anyone other than the approved licensed abatement contractors. If any material dislodges because of the accidental disturbance or water leak, an Asbestos Consultant will be contacted as soon as possible after the area is secured. The Asbestos Consultant will contact an approved abatement contractor to respond to the emergency.

8.3. AREAS WITH NON-FRIABLE ACM

Non-friable ACM (for example, floor tile, mastic, and cementitious asbestos panels [e.g., Transite]) typically release fibers only when damaged or disturbed. Fiber releases can occur when workers drill, cut, abrade, break, or saw vinyl asbestos floor tile or any other non-friable material. General cleaning and maintenance, however, will not damage the material. USEPA has instituted recommended guidelines that should be followed by the building staff when stripping wax or finish coat from asbestos-containing flooring (see section 8.5).

[6] It would be prudent of the APM to have representative samples of the new material tested for asbestos content prior to installation (refer to section 6 of this document for a list of PACMs).

8.4. COMMON MAINTENANCE ACTIVITIES IMPACTING ACM

Some examples of maintenance activities performed in specific locations, which may impact suspect or confirmed ACM are listed below. This work must be performed by taking the proper care and precautions, so as to not disturb the ACM.

Examples of Maintenance Activities Which May Potentially Impact ACM/PACM

- Maintaining Thermal Pipeline System
- Repairing Leaking Pipe Fittings
- Removal of Overlay Carpeting; Buffing
- Sanding or Grinding Floor Tiles
- Duct Riser Repair or Maintenance
- Accessing Columns or Walls, Repairing Light Fixtures
- Access to Above Suspended Ceilings
- Changing Fluorescent Light Bulbs

As required by applicable Federal, State and/or local laws and regulations, the APM will inform employees about the location and physical condition of ACM/PACM that may be disturbed. In addition, common safety practices have been included in Appendix H at the end of this document.

8.5. GUIDELINES FOR REMOVING A FINISH FROM ASBESTOS CONTAINING FLOORING

1. PROPERLY TRAIN STAFF. Custodial or building staff who strip floors will be trained to operate the machines and pads and use floor care chemicals properly and safely
2. AVOID STRIPPING FLOORS. Stripping of floors will be done as infrequently as possible, perhaps once or twice a year or less, depending on circumstances. The frequency will be carefully considered when floor maintenance schedules or contracts are written or renewed.
3. FOLLOW APPROPRIATE WORK PRACTICES. Custodial or building staff who strip floors will follow appropriate work practices, such as those recommended here, under informed supervision. Directions from floor tile and floor wax product manufacturers on proper maintenance procedures will be consulted.
4. STRIP FLOORS WHILE WET. The floor will be kept adequately wet during the stripping operations. DO NOT perform dry stripping. Prior to machine operation, an emulsion of chemical stripper in water is commonly applied to the floor with a mop to soften the wax or finish coat. Stop stripping when the old surface coat is removed. Over-stripping can damage the floor and may cause the release of asbestos fibers. DO NOT operate a floor machine with an abrasive pad on unwaxed or unfinished floors. After stripping and before application of the new wax, the floor will be thoroughly cleaned while wet.
5. RUN MACHINE AT SLOW SPEED. If the machine used to remove the wax or finish coat has variable speeds, it will be run at slow speed (about 175-190 rpm) during the stripping operations.
6. SELECT THE LEAST ABRASIVE PAD POSSIBLE. USEPA recommends that the machine be equipped with the least abrasive pad possible to strip wax or finish coat from asbestos-containing floors.

NOTE: Improperly removing asbestos-containing floor coverings could result in the release of high levels of asbestos fibers. USEPA *recommends* that you leave asbestos-containing floor covering in place, provided the material is in good condition. However, proper maintenance procedures, such as those previously outlined, should always be followed.

8.6. CLEANING

Cleaning up within specific areas of the Project is one of the primary objectives of the O&M Program. The APM shall retain a licensed asbestos abatement contractor to conduct initial cleaning in areas of the Project where damaged ACM/PACM are present as soon as the O&M Program is in place and before the initiation of any response action.

All cleaning activities are to be recorded and included in the O&M manual.

The licensed asbestos abatement contractor will also conduct subsequent minor repair and routine maintenance.

INITIAL CLEANING

When damaged ACM/PACM is present, the asbestos abatement contractor must HEPA vacuum and, if possible, wet clean all areas in the immediate vicinity. This includes cleaning all surfaces, such as shelves, walls, light fixtures, equipment housing, and exterior of ducts, with damp cloths or a HEPA vacuum.

All mop heads, damp cloths, liquid wastes, debris, filters, or vacuum bags must be disposed as asbestos-contaminated waste.

PERIODIC CLEANING

The determination of when/where periodic cleaning is needed is based on the rate of dust buildup. This determination will be made as part of the periodic inspection. If cleaning is necessary, a pre-qualified licensed asbestos abatement contractor will clean the areas.

The abatement contractor shall remove any debris found near damaged ACM using a HEPA vacuum or wet methods. The contractor shall HEPA vacuum and/or steam clean all carpets in rooms with damaged ACM and wet wipe all surfaces in the area. If steam cleaning is used, the liquid waste generated during the process must be disposed as asbestos-contaminated waste. The contractor must dispose of debris, filters, and/or vacuum bags as asbestos-contaminated waste.

8.7. WORK PRACTICES FOR MAINTENANCE ACTIVITIES

Before conducting any maintenance or repair work that will damage or disturb ACM, the APM shall inspect the area to update and determine appropriate action(s). Whenever the potential for release of asbestos fibers from ACM exists (for example, sanding floor tile, repairing a pipe leak, or installing conduit above a suspended ceiling), an outside asbestos abatement contractor, will perform the work procedures in the aforementioned sections.

Basic O&M procedures to minimize and/or contain asbestos fibers may include wet methods, use of mini-enclosures, use of portable power tools equipped with special local ventilation attachments, and avoidance of certain activities, such as sawing, sanding, and drilling ACM.

NOTE: During O&M procedures, personal air monitoring should be performed. In addition, all asbestos waste (generated during these activities) must be handled in accordance with all local, state, and federal requirements.

Maintenance activities can be divided into three categories with regard to their potential for disturbing ACM:

CONTACT WITH ACM UNLIKELY - IN-HOUSE PERSONNEL

Maintenance activities or repairs that can be performed without contacting or disturbing the ACM/PACM require little more than normal care and good workmanship and <u>can be performed by in-house personnel.</u> These include, but are not limited to:

- Repairing non-ACM insulated pipes or valves without disturbing other ACM/PACM.
- Routine cleaning activities

All surfaces will be isolated to remove any settled fibers in the event that ACM/PACM are disturbed. If more than three square feet or three linear feet are disturbed, then a licensed abatement contractor should be called.

CONTACT WITH ACM NOT LIKELY BUT POSSIBLE

Maintenance activities or repairs that may have the potential to cause accidental disturbance of ACM/PACM require some precautions. This work may be performed by trained maintenance staff only, since it requires information and guidance (for example, additional training and worker protection procedures) beyond the scope of this O&M Program. For this work to be completed, proper precautions must also be instituted to minimize the potential ACM disturbance. For example, special cleaning, possibly area isolation and respiratory protection, may be needed if the chance of disturbance is likely. Activities that fall into this category include, but are not limited to:

- Working on a fixture near thermal system ACM;
- Working on a fixture above suspended ceilings where asbestos-containing sprayed-on fireproofing or troweled-on acoustical material is present;
- Installation of telecommunication or electrical conduits above suspended ceiling; and
- Repairing of a pipe that is not insulated with ACM but will disturb ACM on nearby pipes.

CONTACT WITH ACM LIKELY OR INTENDED

Maintenance activities or repairs that involve intentional manipulation or disturbance of ACM require special work practices when done on a large scale (greater than three square or linear feet). A licensed abatement contractor must remove ACM before in-house personnel can perform their duties. The asbestos contractor must use personal protective equipment, including respirators and Tyvek suits. In addition, personal air monitoring, and other procedures must be followed when ACM is disturbed under these conditions.

Typical activities include but are not limited to:

- Removing a thermal system insulation to repair a pipe leak or replace a valve; and
- Removal of surfacing ACM to install new conduits or pipe braces.

Prior to performing any maintenance activities that will disturb ACM, the APM shall contact an Asbestos Consultant to provide area air monitoring before, during, and after the ACM disturbance, if necessary.

NOTE: **Under no circumstances will any in-house employee perform this type of abatement work, unless s/he has successfully completed an EPA-approved asbestos worker course, and an asbestos supervisor is present during the project.**

8.8. SPECIAL WORK PRACTICES FOR PLANNED RENOVATION WORK

Future renovations may involve disturbing ACM or PACM and may also uncover building materials that were previously hidden and may contain asbestos. Work, such as moving walls, adding wings, and replacing heating or air-conditioning systems may involve breaking, cutting, or otherwise disturbing ACM.

All parties must be aware of potential ACM disturbance early in the project planning stage to determine appropriate actions. Partial or full removal may be necessary before renovation.

An independent Asbestos Consultant should develop guideline specifications or work plans in accordance with USEPA, OSHA, state, and local regulations, if necessary, for use by the asbestos abatement contractor.

An Asbestos Consultant shall ensure that the asbestos abatement contractor perform all work in compliance with applicable federal, state, and local laws and regulations. The Asbestos Consultant can assist in maintaining records of work, including copies of the specifications and closeout documentation.

9. RECOMMENDED O&M WORK CONTROL/PERMIT SYSTEM

INTRODUCTION

The Work Control/Permit System described in this section is intended to assure communication between the APM, the maintenance staff, and outside contractors who may have been hired to work in the facility. This system is not designed to address all sizes and varieties of jobs that may cause potential asbestos disturbance. The forms and procedures utilized in this section and in this O&M Program may be more burdensome than is necessary for smaller jobs, depending on the types of ACMs or PACMs that are present at the Project.

Determination of which forms and Work Control/Permit System to use will be Project and situation dependant. Guidelines for which forms and procedures to use for typical or emergency work requests should be made by the APM at each Project. Subsequently, these guidelines should be outlined in interoffice correspondence or personnel training documents. Hence, the APM can develop Project specific guidelines for the types of activities that require completion of O&M forms, and guidelines for which forms to use for different materials and situations. Therefore, the guidelines for O&M Program procedures at each Project can be made by the APM, or through consultation with the Asbestos Consultant.

WORK CONTROL/PERMIT SYSTEM

The APM or a designee should review O&M general procedures with all workers who will perform activities in the presence of ACMs. Workers should be notified to consult with the APM or the APM's designee if they have any questions, if any problems occur, if ACM/PACM disturbance may occur, or if it appears to the workers that additional precautions might be necessary to safely perform their duties.

This section describes one suggested method of O&M work tracking and record keeping procedures utilizing the attached and appended checklists, figures, and forms. A checklist (Figure 1) that guides the APM through necessary decisions and use of the appended tracking forms is provided below. A flowchart illustrating the typical decision scenarios and use of the appended forms is shown in Figure 2. The process of controlling, tracking, and record keeping for O&M work in order to minimize improper ACM disturbance can be achieved using forms contained in this O&M Program. Use of the forms contained in this O&M Program is summarized below. The numbered discussions presented below correspond to the numbers presented on the Checklist and the Flowchart.

(1) As part of maintenance and custodial personnel training, O&M personnel are informed of the locations and conditions of ACMs, suspect ACMs, and PACMs. Personnel are also informed of routine custodial activities that can be performed without pre-authorization from the APM. Personnel are trained to recognize ACMs, suspect ACMs, and PACMs and recognize conditions that require review by the APM prior to commencement of work. That is, the APM sets guidelines for all other building personnel regarding work that can be performed without initiating the O&M Work Control/Permit System (completion of a **Job Request Form** initiates the System). The APM also sets guidelines regarding the types of work or materials disturbance that require initiation of the System. Guidelines may be different for each Project, dependant on the variety of ACMs, suspect ACMs, and PACMs as well as conditions present at each Project. Guidelines are set by the APM for each Project.

A **Job Request Form** (Appendix A) should be completed prior to maintenance work or other O&M activities, as the necessity for form completion is determined by the APM and subsequently prescribed by the O&M Program. The **Job Request Form** should be initiated by maintenance or custodial personnel for work that could disturb ACM. If the required work has been performed in the past, it might not be necessary to complete an **APM Checklist** for each O&M activity. Past checklists can be reused for determination of procedures.

(2) Before commencing renovation, remodeling, demolition, repairs, or maintenance activities that may disturb ACM, suspect ACM, or PACM, an inspection for the presence of ACM must transpire. This shall include but not be limited to inspection of this Project's O&M Program to identify previously surveyed areas. The APM should review building inspection information to determine whether or not all suspect materials in the work area have been previously sampled and analyzed for asbestos content. The APM may need to inspect the area in which work will occur to determine the building materials that may be disturbed during the requested work. The APM should initiate an **APM Checklist** (Figure 1) and evaluate the work to be performed based upon the information on a completed **Job Request Form**, available survey and assessment data, and data on past O&M activities (if available). When reviewing data and completing the **APM Checklist**, the following should be determined:

- Whether the job requested is actually an asbestos O&M activity.
- The category(ies) of ACM that might be encountered during the work (friable or non-friable; surfacing ACM, Thermal System Insulation (TSI) ACM, and/or miscellaneous ACM).
- Whether an ACM/PACM disturbance is likely to occur.

All of the above information should be recorded on a **Maintenance Work Authorization Form** (Appendix B). If the APM determines that no ACMs, suspect ACMs, or PACMs are likely to be disturbed during the work described on the **Job Request Form**, the various forms are completed and signed, and the requested job is allowed to proceed.

(3) If the APM determines that ACMs, suspect ACMs, or PACMs will be potentially disturbed during the requested work, then work cannot proceed without further action. If all building materials that will be disturbed have been tested during previous investigations, and it is known which materials are asbestos-containing and which materials are non-asbestos containing, than the work can proceed without further investigation and/or testing. However, the APM should engage a licensed asbestos abatement company to abate (remove, encapsulate, or enclose) the known ACM so that no ACM will be disturbed during the renovation work.

(4) If upon inspection of the work area, a material or area is identified which may be disturbed and has not been represented by previous survey and sampling efforts, then all such suspect ACMs should either be sampled by a licensed asbestos inspector and analyzed in accordance with EPA regulations, or be assumed to contain asbestos and treated accordingly. The APM shall employ the services of an environmental consultant or lab when the need for inspection and sampling services arises. A licensed asbestos inspector should be engaged to inspect the work area and sample any suspect/presumed ACMs that could be disturbed by the work.

(5) The asbestos inspector's findings and sample analytical results will dictate whether asbestos abatement must be conducted prior to the initiation of work. If the inspector's report concludes that all materials to be potentially disturbed are non-asbestos containing, the work described on the **Job Request Form** can proceed without further investigation or asbestos abatement. The APM completes and signs the **Job Request Form, Maintenance Work Authorization Form,** and **APM Checklist.**

(6) If the inspector's report concludes that any of the materials to be potentially disturbed during the work is/are asbestos containing, then the APM should engage a licensed asbestos abatement company to abate (remove, encapsulate, or enclose) the known ACM such that no ACM will be disturbed during the work. The APM should ensure proper licensure of all contractors, verify that all regulatory agency notifications are completed, and notify any building personnel that may be in the area of or disrupted by the asbestos abatement activities.

Depending on the scope of work, detailed project specifications may be necessary to ensure satisfactory project completion. In addition, the EPA Asbestos Model Accreditation Plan requires that an EPA accredited Project Designer design any abatement activities that are beyond the scope of an O&M Plan.

The APM should separately contract licensed asbestos air monitoring personnel to conduct air sampling during the asbestos abatement activities. The air monitoring company and the asbestos abatement company should not be affiliated, so as to avoid any conflicts of interest. Air monitoring is necessary to demonstrate that the work area or any portion of the building was not contaminated by the asbestos abatement work.

(7) The APM or a designee should review work practices with the workers/contractors who will perform the work. Workers/contractors should be notified to consult with the APM or designated person if they have any questions during the work, if any problems occur, or if it appears to the workers that additional precautions might be necessary to safely perform the work.

Copies of all pertinent information should be provided to asbestos abatement contractors, including any asbestos investigation/survey reports or laboratory results, asbestos abatement specifications, regulatory agency notifications, etc. Also, copies of information as listed on the **APM Checklist** and **Maintenance Work Authorization Form** should be provided to the asbestos abatement workers who will perform the asbestos work.

(8) The APM or a designee should review the activities of asbestos abatement and air monitoring contractors during their work in order to protect the interests of the building owners and occupants.

(9) Upon completion of any asbestos work, the APM should ensure that final reports are received from all contractors, including waste manifests which indicate the final destination of all asbestos waste. This information should be attached to the **Waste Tracking Form** (Appendix C). The APM should complete the **Waste Tracking Form**. This form and all investigation, laboratory, asbestos abatement, and air monitoring reports should be placed in the permanent O&M Program file.

(10) Upon completion of asbestos abatement work, the APM or a designee should inspect the work area to ensure that asbestos abatement work is complete and that O&M work can proceed without disturbance of any ACMs, suspect ACMs, or PACMs.

(11) Once the APM or designee has confirmed that no ACMs will be disturbed by the O&M work described on the **Job Request Form**, the O&M work can proceed. All of the activities leading up to initiation of O&M work (the above described steps) should be summarized on the **Maintenance Work Authorization Form**. This form, the **Job Request Form**, and the **APM Checklist** should be completed, signed, dated, and placed in the permanent O&M Program files. Copies of pertinent information, as listed on the **APM Checklist** should be provided to the O&M workers who will perform the actual O&M work.

The forms used in Appendices A, B and C of this O&M Work Practices Manual are reproduced from the EPA Green Book for use or guidance. Users of this O&M manual can use these documents as a basis for developing forms for their O&M Program and work permit process. It is recommended that O&M forms include the basic categories of information that are used on the Green Book forms.

Figure 1: APM Checklist
(For O&M Work Control/Permit System)

____ **(1)** Receive and review **Job Request Form** (Appendix A)

Work to be performed: _____

_____

____ **(2)** Review or request survey data and inspect work area to determine whether ACM, suspect ACM, or PACM will be potentially disturbed by the O&M work. If none will be disturbed, then the O&M work can proceed without further investigation - go to number **(11)** below.

____ **(3)** ACMs, suspect ACMs, or PACMs are present in the work area and may be disturbed by the O&M work.

____ All Suspect ACMs in the work area have been tested for asbestos content, and more than 3 square feet or 3 linear feet of ACMs are present that must be abated (repaired, removed, encapsulated, or enclosed) - go to number **(6)** below.

____ **(4)** Suspect ACMs or PACMs are present that have not been tested for asbestos content.

____ **(4)** Either all suspect ACMs are assumed to be asbestos-containing (PACM), or a licensed asbestos inspector is engaged to survey the work area.

____ **(5)** The survey confirmed that no ACMs would be disturbed by O&M work – go to number **(11)** below.

____ **(5)** PACMs are present, or the survey identified ACMs that may potentially be disturbed by O&M work - go to number **(6)** below.

____ **(6)** Contract an asbestos abatement contractor to abate ACM/PACM prior to initiation of O&M work.

____ **(6)** Schedule work when area is not in use, or developed a plan to isolate area (if necessary).

____ **(6)** Federal, state and local notifications filed (if applicable).

____ **(6)** Notify personnel affected by work.

____ **(6)** Verify currency and get copies of asbestos abatement company's licensure.

____ **(6)** Engage a third party licensed air monitoring technician to monitor asbestos abatement work.

____ **(7)** Provide copies to workers/contractor of:

____ **Maintenance Work Authorization Form**

____ General Procedure(s) or abatement specifications

____ Notifications

____ Schedule of work

____ **(8)** Work practices during asbestos abatement work were acceptable.

____ **(9)** File all survey, asbestos abatement, and air monitoring records in proper files.

____ **(10)** Reinspection of work area after abatement did not identify any ACMs, suspect ACMs, or PACMs.

____ **(11)** Completed forms filed in permanent O&M file.

Signature: _____ **Date:** _____

Figure 2: Flowchart For O&M Work Control/Permit System

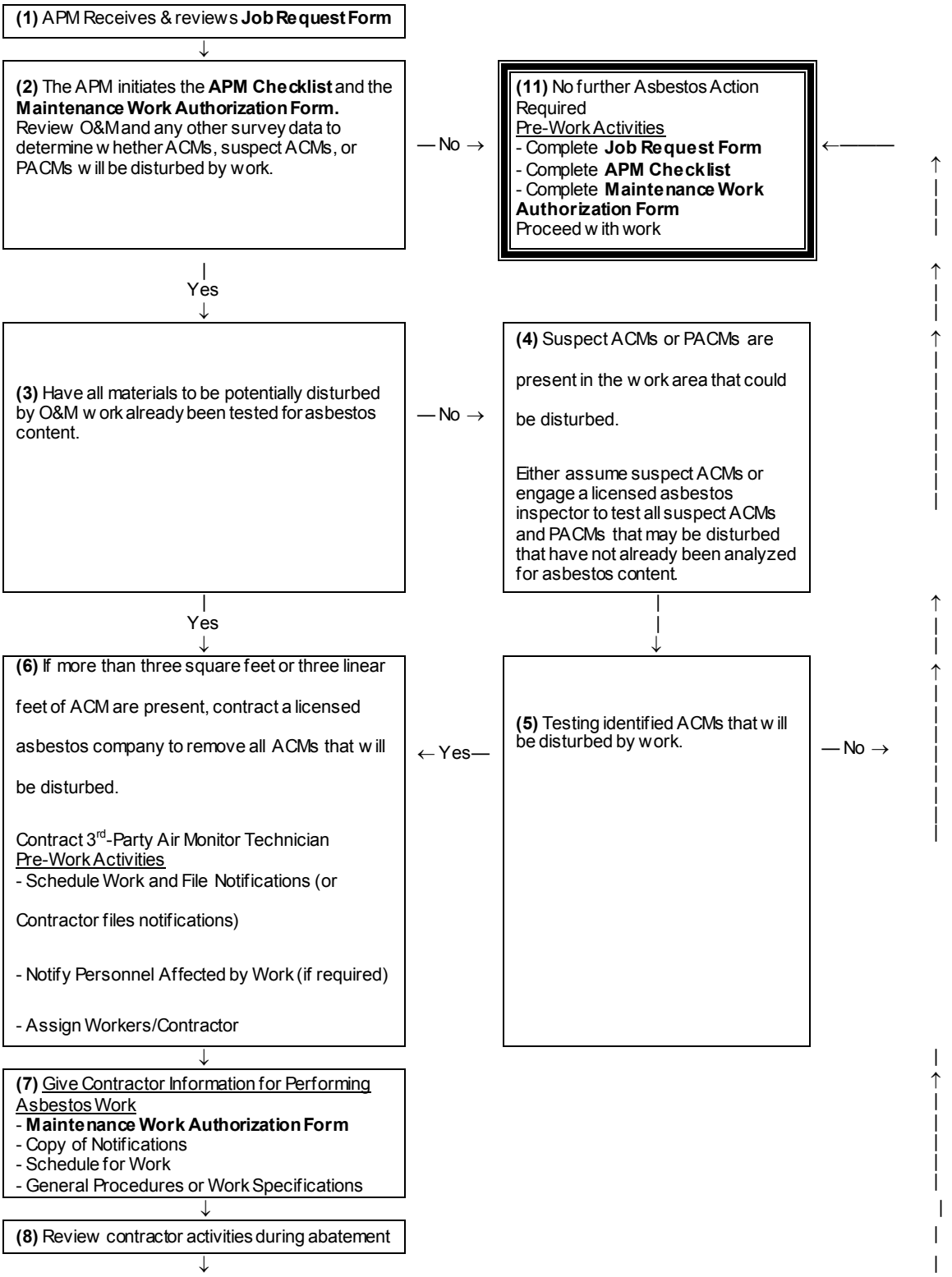

(9) Finish Work:
- File All Required Asbestos Abatement Records

↓

(10) Asbestos removal is complete such that no ACMs, suspect ACMs, or PACMs will be disturbed during the work.

— Yes →

10. APPENDICES

Appendix A — Job Request Form for Maintenance Work
Appendix B — Maintenance Work Authorization Form
Appendix C — Waste Tracking Form
Appendix D — Asbestos-Containing Materials (ACM) Inspection Form
Appendix E — Example Notification Letter
Appendix F — Verification of Employee Training
Appendix G — Asbestos Fiber Release Episode Report Form
Appendix H — General Safety Considerations
Appendix I — Glossary
Appendix J — Certifications
Appendix K — Supporting Documentation

APPENDIX: A
JOB REQUEST FORM FOR MAINTENANCE WORK

Job Request Form for Maintenance Work

Name: _____ Date: _____

Telephone No. _____ Job Request No. _____

Requested starting date: _____ Anticipated finish date: _____

Address, building, and room number(s) (or description of area) where work is to be performed: _____

_____

_____

_____

_____

Description of work: _____

_____

_____

_____

Description of any ACM that might be affected. If known (include location and type): _____

_____

_____

_____

Name and telephone number of requester: _____

Name and telephone number of supervisor: _____

Submit this application to: _____

(Asbestos Program Manager)

NOTE: A Job Request Form must be submitted for the types of maintenance work that the APM has prescribed. Types of work requiring a Job Request Form are listed by the APM and will vary per Project. A Maintenance Work Authorization Form must then be received before any work can proceed.

_____ Granted (Job Request No. _____)

_____ With conditions*

_____ Denied

*Conditions: _____

_____

APPENDIX: B
MAINTENANCE WORK AUTHORIZATION FORM

Maintenance Work Authorization Form No. _____

AUTHORIZATION

Authorization is given to proceed with the following maintenance work:_____

_____

_____

_____

_____

_____

PRESENCE OF Asbestos-containing material (ACM)

____ ACM is not present in the vicinity of the maintenance work.

____ ACM is present. but its disturbance is not anticipated: however, if conditions change, the APM will re-evaluate the work request prior to proceeding.

____ ACM is present. and may be disturbed.

Procedures if ACMs Are Present

The following work practices shall be employed to avoid disturbing asbestos, or abatement of ACM shall be arranged prior to commencement of maintenance work:_____

_____

_____

Personal Protection if ACMs Are Present

The following equipment/clothes shall be used/worn during the work to protect workers:_____

_____

_____

_____

(manuals on personal protection can be referenced)

Special Practices and/or Equipment Required:_____

_____

_____

Signed:_____ Date:_____

(Asbestos Program Manager)

APPENDIX: C
WASTE TRACKING FORM

Waste Tracking Form

PART 1 - TO BE COMPLETED BY APM OR CONTRACTOR:

Maintenance Work Authorization No. _____

Work Location: Building: _____

Room # or Area: _____

Type of ACM Removed: _____

Quantity of Waste generated: _____Bags

Other containers: _____

Waste transported to: _____

Transported by: _____
_____

Tracking Form given to: _____

PART 2 - TO BE COMPLETED BY APM

Waste Properly Packaged & Labeled: Yes _____ No _____

EXCEPTIONS: _____

_____

Waste Storage Location: _____

Waste Disposal Location: _____

Waste Shipment Records Received: _____

Date: _____

Signed: _____

(Asbestos Program Manager)

Date: _____

APPENDIX: D
ASBESTOS-CONTAINING MATERIALS (ACM) INSPECTION FORM

ACM/PACM INSPECTION TABLE				
Material Description	Location	Approx. Quantity	Condition	Response Action
SF = Square Feet LF = Linear Feet		* = Assumed ACM		

APPENDIX: E
EXAMPLE NOTIFICATION LETTER

ASBESTOS NOTICE TO TENANTS OF:

Project Name: _____

Tenant: _____

In response to an environmental assessment that identified **Asbestos-Containing Materials (ACMs)** and/or **Presumed Asbestos-Containing Materials (PACMs)** at the building(s), we have implemented a written Asbestos Operations and Maintenance (O&M) Program. This O&M Program is designed to maintain all asbestos in the building(s) in good condition and prevent conditions that could cause exposure to tenants and employees. Asbestos only presents a health hazard when fibers become airborne and are inhaled. The mere presence of ACM does not represent a health hazard. All ACM is inspected periodically and additional measures are taken if needed to protect the health of building(s) occupants. Cleaning and maintenance personnel are taking special precautions during their work to properly clean up any asbestos debris and to guard against disturbing ACM.

In accordance with our O&M Program, the building(s) has been inspected for friable (easily crumbled) and non-friable materials which contain asbestos. Friable and non-friable **ACM** and **PACM** that is present in the tenant occupied or common areas of the building include the following:

Material Description	Location
Friable Materials	
Non-Friable Materials	

Tenants should note that the inspection of these materials throughout the building(s) by a trained Asbestos Program Manager (APM) did not identify any imminent tenant exposure conditions. That is, all of the ACMs/PACMs were identified in good condition and are not expected to be disturbed by routine tenant operations. Therefore, the ACM/PACM identified in and around the tenant areas can be maintained in-place through the proper implementation of an O&M Program.

As part of the O&M Program, _____ is taking steps to notify the below listed persons of the presence, location and quantity of ACM at the work sites in the building:

- Prospective employers applying or bidding for work whose employees reasonable can be expected to work in or adjacent to areas containing ACM.
- Employees of the owner who will work in or adjacent to areas containing ACM.
- All employers of employees who will be performing work within or adjacent to areas containing ACM.
- Employers of employees (commercial tenants) who will occupy areas containing ACM.

Also as part of the O&M Program, we ask that all building(s) tenants participate in the following:

- Do not disturb ACM.
- Report any evidence of disturbance or damage of ACM to the APM.
- Report any dust or debris that might come from the ACM/PACM, any change in the condition of the ACM, or any improper action (relative to ACM) of building personnel to the APM.
- Prior to any maintenance activities, contracted maintenance activities, or other activities that may disturb any of the above-described materials or that will penetrate walls, fixed ceilings or suspended ceilings, the APM should be notified for further instruction.

A record of inspection, more detailed descriptions of materials and locations, and a copy of our O&M Program report are available from the APM for the building. The APM and alternate personnel to contact for this building are as follows:

APM: _____ _____
(Name) (Title)

Maintenance Personnel: _____
_____

Day time phone ( ) –
24-Hour Emergency ( ) –

If there are any further questions regarding ACM in the building(s), please feel free to contact the APM. Please sign below and return a copy to the APM for our records.

_____
(Name)

_____
(Title)

_____
(Date)

APPENDIX: F

VERIFICATION OF EMPLOYEE TRAINING

Verification of Employee Training

Employee Name:_____

Social Security #:_____

Position:_____

Training Provider:_____

Address:_____

Training Course Title:_____

Date of Course:_____

Length of Course (Hours):_____

Was this Course? Initial:_____Update Training:_____

Does Course have full approval of U.S. Environmental Protection Agency?_____

Does Employee Participate in Respirator Program? Yes _____No _____

Does Employee Participate in Medical Surveillance Program? Yes _____No _____

Attach Copy of Certificate Indicating Successful Completion of Training (including appropriate examination).

Signed:_____

(Asbestos Program Manager)

Date:_____

APPENDIX: G
ASBESTOS FIBER RELEASE EPISODE REPORT FORM

Asbestos Fiber Release Episode Report No. _____

Release Episode reported by: _____

Date: _____

Address, building, and room number(s) (or description of area) where episode occurred: _____

Description of Release Episode: _____

Asbestos-containing material cleaned up according to appropriate procedures? **YES / NO**

Describe Clean-Up Procedure: _____

Special Practices and/or Equipment Required: _____

Signed: _____ Date: _____

(Asbestos Program Manager)

APPENDIX: H
GENERAL SAFETY CONSIDERATIONS

General Safety Considerations

(This section is reprinted from Appendix D of the EPA's White Book for use by personnel performing O & M activities.)

Ronald L. Stanevich

NIOSH Division of Safety Research

This guide was primarily developed to provide recommendations concerning worker respiratory protection within the asbestos abatement industry. However, employers must not lose sight of the safety hazards their employees are exposed to in performance of their work. Asbestos abatement operations can take place in a variety of industrial, commercial and public settings. Each has unique potential safety hazards that the employer must control. However, nearly all abatement operations have some common safety hazards. With proper job planning and supervision. the employer can control both the health hazards and the safety hazards faced by their workers. The more common safety hazards associated with abatement operations and general recommendations to control them are discussed below. Sources for more specific safety information are listed to supplement and support the applicable OSHA regulatory standards.

I. Elevated Work Surfaces

The nature of asbestos abatement tasks usually requires workers to work from ladders. scaffolds, manlifts, or other elevated surfaces, which creates the potential for fall injuries. Slips and falls from ladders, scaffolds, and other elevated surfaces result in a major portion of the construction industry injuries. Many of these can be prevented by implementing a few control measures:

A. General

(1) Avoid use of makeshift work platforms by providing portable ladders and scaffolds.

(2) Ensure that job-built elevated work surfaces are inspected by a competent person other than the individual who erects it.

(3) Avoid working from elevated surfaces where possible. Consider use of wands for spraying amended water or scrapers with extended handles.

B. Ladders

Eighty percent of ladder-related accidents result from improper use or application.

(1) Workers should face the ladder when climbing up, down, or working from it.

(2) Workers should not carry objects in their hands while ascending or descending ladders. While working from a ladder they should hold on with at least one hand.

(3) Ladders should not be used as a substitute for planks, runways, or walkboards.

(4) Ladders should be maintained in good condition. Defective ladders should be destroyed so that no one uses them by mistake.

(5) Ladders should have safety feet in good condition to keep the ladder from slipping and cutting through polyethylene floor covers.

(6) Ladder rungs/steps should be kept free of contaminates such as amended water and buildup of asbestos waste.

(7) Employees should work no higher than the fourth step/rung from the top of the ladder.

(8) Employees should not attempt to "reach" distant objects from a ladder; other platforms should be used.

(9) Wood or fiberglass ladders should be provided to help control exposure to electrical hazards.

(10) Employees Should not straddle the space between a ladder and another object.

(11) Employees should make a visual inspection of ladders before each shift.

Additional information sources:

Ladders -- publication no. ISBN 0-919465-05-6
Construction Safety Association of Ontario
74 Victoria Street
Toronto. Ontario Canada M5C 2A5

Safety Requirements for Portable Wood Ladders" -- ANSI A14.1 - 1982
Safety Requirements for Job-Made Ladders -- ANSI A14.4 - 1979
Safety Requirements for Portable Reinforced Plastic Ladders -- ANSI A14.5 - 1982
American National Standards Institute, Inc.
1430 Broadway
New York, New York 10018

Portable Ladders -- Industrial Safety Data Sheet #665
National Safety Council
444 North Michigan Avenue
Chicago Illinois 60611

Environmental Health and Safety Division
Georgia Tech Research Institute
Georgia Institute of Technology
Atlanta, Georgia 30332

C. Scaffolds

Falls from scaffolds result in about 2,000 injuries per month in the United States. These can be reduced by

(1) providing guardrails around the perimeter of the work surface regardless of scaffold height

(2) securing scaffold decks against slippage

(3) keeping scaffold uprights vertical and pinned together when stacked

(4) ensuring vertical members are braced to keep the scaffold plumb and level

(5) decking the entire top portion of the work surface in lieu of using minimum planking dimensions

(6) extending planks at least 6" (150 mm) over their support and cleating or restraining them from movement

(7) ensuring that manufacturer built-in ladders are in good condition

(8) maintaining mobile scaffold casters in good condition with position locking devices secured when employees are working from the scaffold

(9) keeping mobile scaffolding height less than four times the minimum base dimension and with adequate cross-bracing

(10) never interchanging scaffolding pans from different units

(11) never using defective scaffolding

(12) designating only "Competent" persons to perform scaffolding repairs.

Additional information sources:

Manually Propelled Mobile Ladder Stands and Scaffolds"

ANSI A92.1 - 1977

Manually Propelled Elevating Work Platforms -- ANSI A92.3 - 1980

Self-Propelled Elevating Work Platforms -- ANSI A92.6

American National Standards Institute, Inc.

1430 Broadway

New York, New York 10018

II. Electrical Hazards

Asbestos abatement is often related to renovation or remodeling activities. Normally the equipment, machinery, overhead lighting fixtures. and auxiliary furnishings are removed to facilitate the abatement work. However, it is becoming more common that industrial and commercial buildings remain partially occupied while abatement operations are performed. In either situation. the abatement operator must take positive actions to protect employees from accidentally coming into contact with energized electrical circuits.

A. General

(1) Perform a pre-work walk-through of the abatement area to look for pre-existing electrical hazards involved with the work.

(2) De-energize as many circuits as possible.

(3) Verify that the circuits have been de-energized with a "Field Current Sensing Device" circuit tester. Either lock out/tag out all de-energized circuits to prevent them from accidentally being energized.

(4) Use non-conductive tools such as scrapers and vacuum attachments made of wood, plastic, or rubber.

(5) Provide workers with non-conductive rubber boots and/or gloves when work must be done around energized wiring or equipment.

(6) Prohibit accumulation of puddles of water on the floor. Workers should be trained in the intelligent use of amended water. No water should be used around energized circuits.

B. Permanent Building Circuitry

(1) Ensure that all permanent circuits are provided with a grounding system. This can be determined with a portable ground tester.

(2) Ensure that electrical outlets are tightly sealed and taped to avoid water spray.

(3) Determine what equipment must remain energized during the abatement process.

(4) Insulate or guard energized equipment and Wiring from employee contact and other conductive objects.

(5) Avoid damaging permanent building wiring during the work.

(6) Consider dry removal methods in the vicinity of electrical equipment which must remain energized.

C. Temporary Power

(l) All temporary circuits provided by the abatement operator must be provided with a grounding system and protected by ground fault circuit interrupters.

(2) Avoid stringing temporary wiring across floors

(3) Elevated wiring should not be fastened with staples. nails, or wire.

(4) Use care not to damage the wiring insulation during Installation or abatement work.

D. Electrical Cords and Tools

(1) Provide extension cords which have a ground conductor.

(2) Ensure that cords are not damaged, contain no splices. and that the grounding lug on the male plug is intact.

(3) Position extension cords to eliminate stumbling/tripping hazards and to protect them from damage by moving scaffolds.

(4) Provide electrical tools which are either grounded or of the double-insulated type

(5) Use shatterproof, guarded bulbs and heavy duty wiring for temporary lighting.

(6) Where plugs enter receptacles, ensure that the connection is protected by use of duct tape or by other means.

Additional information sources:

National Electrical Safety Code -- ANSI C2-1984

National Electrical Code -- ANSI/NFPA 70-1984

American National Standards Institute, Inc.

1430 Broadway

New York, New York 10018

Temporary Electric Wiring for Construction Sites -- Industrial Safety

Data Sheet #515

National Safety Council

444 North Michigan Avenue

Chicago, Illinois 60611

III. Housekeeping

Asbestos abatement operations present continuous housekeeping problems. The accumulation of asbestos and other debris on polyethylene-covered floors create employee slipping and tripping hazards. It is essential that accumulation of such debris be bagged and removed from the floor as soon as possible. Even though this activity may initially require more effort. it will make final cleanup easier and the work area safer.

Additional information source:

Supervisors Safety Manual

National Safety Council

444 North Michigan Avenue

Chicago, Illinois 60611

IV. Emergency Planning

The abatement operator should develop emergency procedures for fires or severely injured employees. Since abatement work areas must be sealed off, thereby blocking normal exits. The operator must familiarize the workers with procedures for safe exit in case of fire. Furthermore, the operator should develop plans for obtaining emergency aid in case of severe employee injury. The plans should be compatible with decontamination procedures yet provide for quick medical aid.

Additional information source:

Environmental Health and Safety Division
Georgia Tech Research Institute
Georgia Institute of Technology
Atlanta, Georgia 30332

APPENDIX: I
GLOSSARY

Glossary

Acoustical Plaster Sound absorbing finishing material mill-formulated for application in areas where a reduction in sound reverberation or noise intensity is desired. These materials usually are applied in a minimum thickness of ½" (13 mm). The finish material is applied over gypsum plaster, plaster brown coat or other base plaster. The surface material is usually friable and has a rough surface appearance.

Acoustic Tile Tile-shaped blocks of sound absorbent material used for ceilings or as wall facing. May be glued to substrate or laid in a rigid grid work.

ACM Asbestos-Containing Material (Asbestos-containing Building Material). Any material containing more than one percent asbestos.

ACBM ACM found in or on the interior of a school or other building.

Adequately Wet Adequately Wet means sufficiently mix or penetrate with liquid to prevent the release of particulates. If visible emissions are observed coming from asbestos-containing material, then that material has not been adequately wetted. However, the absence of visible emissions is not sufficient evidence of being adequately wet.

AHERA Asbestos Hazard Emergency Response Act. This regulation is intended for schools (typically K-12). However, it contains the inspection protocol that accredited asbestos inspectors use in all buildings.

AIA American Institute of Architects

Air Monitoring The process of measuring the fiber content of a specific volume of air.

Amended Water Water to which a surfactant has been added for use in wetting ACM to control asbestos fibers.

APM Asbestos Program Manager

Asbestos Chrysotile, amosite, crocidolite, tremolite asbestos, anthophyllite asbestos, actinolite asbestos and any of these minerals that has been chemically treated and/or altered.

Asbestos-Containing Waste Material Mill tailings or any waste that contains commercial asbestos and is generated by a source regulated under the NESHAP. This term includes filters from control devices, friable asbestos waste material, and bags or other similar packaging contaminated with commercial asbestos. As applied to demolition and renovation operations, this term also includes regulated asbestos-containing waste and materials contaminated with asbestos including disposable equipment and clothing.

Asbestos debris Pieces of ACBM that can be identified by color, texture, or composition, or means dust, if the dust is determined by an accredited inspector to be ACM.

Asbestos Hazard Emergency Response Act (AHERA) An EPA regulation published in the October 30, 1987 Federal Register covering asbestos-containing materials in schools. AHERA requires local education agencies to identify ACM in their school buildings, develop an asbestos management plan and implement this plan. An O&M program is one permitted response action, where appropriate.

Asbestos O&M Work Cleaning, maintenance, repair or renovation work involving asbestos containing materials where the intent of the activity is not to remove asbestos. The NESHAP requires that the owner or operator of a demolition or renovation activity conduct a thorough inspection of the affected facility or part of the facility where demolition or renovation will occur.

Asbestos Program Manager (APM) A building owner or designated representative who supervises all aspects of the facility asbestos management and control program.

Breathing Zone A hemisphere forward of the shoulders with a radius of approximately 6" to 9" (150-250 mm).

Bridging encapsulant An encapsulant that forms a discrete layer on the surface of an in situ asbestos matrix.

CFR Code of Federal Regulations

Clerk-of-the-works A representative of the architect or owner who oversees construction, handles administrative matters, and ensures that the construction is in accordance with the contract documents.

Competent Person means, in addition to the definition in 29 CFR 1926.32 (f), one who is capable of identifying existing asbestos hazards in the workplace and selecting the appropriate control strategy for asbestos exposure, who has the authority to take prompt corrective measures to eliminate them, as specified in 29 CFR 1926.32(f): in addition, for Class I and Class II work one who is specially trained in a training course which meets the criteria of EPA's Model Accreditation Plan (40 CFR part 763) for supervisor, or its equivalent and, for Class III and Class IV work, who is trained in a manner consistent with EPA requirements for training of local education agency maintenance and custodial staff as set forth at 40 CFR 763.92 (a)(2).

Compliance Instruction (Compliance Directive) Instruction issued by OSHA to establish policies and provide clarification to ensure uniform enforcement of OSHA standards.

Concealed Suspension or Concealed Spline Ceiling System Presents a monolithic ceiling surface, unobstructed by the cross-hatching of exposed grid members. Tiles are typically 12" x 12" (300 x 300 mm) or 12" x 24" (300 x 600 mm) with slots or kerfs cut into the edges of tiles for the purposes of accepting flat or "T" splines to support the tiles.

Confined Space A space that has limited openings for entry and exit, unfavorable natural ventilation and/or a space not designed for continuous worker occupancy. Examples include boilers, furnaces, pits, septic tanks, manholes, silos and utility vaults.

Critical Barrier One or more layers of polyethylene taped in place over openings into a work area. Openings to be covered include doors, windows, diffusers, and any other opening that could allow outside air into a work area.

CSRF Construction Sciences Research Foundation

Decorative Acoustic Finish: Finishing material mill-formulated and spray applied up to about 3/8" (10 mm) thick over gypsum wallboard. Material has a rough surface and is similar in appearance to acoustic plaster but is not designed for sound absorption.

Delamination Separation of one layer from another.

Disposal Bag Properly labeled 6 mil (0.15 mm) thick (or thicker) leak-tight plastic bags used for transporting asbestos waste from work and to disposal site.

Drop Cloth A layer of polyethylene on the floor of a work area to protect the floor below from contamination and to facilitate the clean-up of dust or debris generated during the work.

EJCDC Engineers Joint Contract Documents Committee

EL See Excursion Limit

Encapsulant A material that surrounds or embeds asbestos fibers in an adhesive matrix, to prevent release of fibers.

Enclosure The construction of an air-tight, impermeable, permanent barrier around asbestos-containing material to control the release of asbestos fibers into the air.

EPA U.S. Environmental Protection Agency

Excursion Limit (EL) The OSHA term used to define a maximum airborne concentration of asbestos in fibers per cubic centimeter as averaged over a sampling period of thirty minutes.

Fiber Release Any uncontrolled or unintentional disturbance of ACBM resulting in visible emission.

Fireproofing Material applied to structural elements or systems which provides increased fire resistance, usually serving no structural function. This material is typically applied using spray equipment.

Friable Asbestos (See "Regulated ACM").

Glovebag A polyethylene or polyvinyl chloride bag-like enclosure affixed around an asbestos-containing source (most often, TSI) so that the material may be removed while minimizing release of airborne fibers to the surrounding atmosphere.

HEPA Filter High-Efficiency Particulate Air Filter. Such filters are rated to trap at least 99.97% of all particles 0.3 microns (0.3 mm) in diameter or larger.

HMR Hazardous Material Rules under Dept of Transportation regulations.

Initial Exposure Assessment Prior to the start of any work that may disturb ACM/PACM, the APM shall perform an assessment to determine the airborne concentrations of asbestos to which employees may be exposed. This assessment must be based on air monitoring results obtained from breathing zone air samples that are representative of the 8-hour TWA and 30-minute short term exposures of each employee. In addition, this assessment shall include consideration of all observations, information or calculations which indicated employee exposure to asbestos, including any previous monitoring conducted in the workplace, or of the operations of the employee which indicate the levels of airborne asbestos likely to be encountered on the job.

MAP EPA Interim Final Model Accreditation Plan (MAP) for asbestos abatement worker training (40 CFR Part 763, Subpart E, Appendix C).

Medical Surveillance A periodic comprehensive review of a worker's health status. The required elements of an acceptable medical surveillance program are listed in the Occupational Safety and Health Administration standards for asbestos.

Mini-Enclosure An enclosure constructed of polyethylene sheeting used for small scale, short duration asbestos maintenance or renovation work. Mini-enclosures can be small enough to restrict entry to the asbestos work area to one worker. Appendix G to OSHA regulation 29 CFR 1926.58 discusses mini-enclosures and recommends that a change room be constructed contiguous to the mini-enclosure.

Miscellaneous ACM Interior asbestos-containing building material on structural components, structural members or fixtures, such as floor and ceiling tiles; does not include surfacing material or thermal system insulation.

NEA Negative Exposure Assessment

Negative Exposure Assessment A demonstration by the employer which complies with criteria in paragraph (f)(2)(iii) of 29 CFR 1926.1101, that employee exposure during an operation is expected to be consistently below the PELs.

Negative Pressure System A local exhaust system intended to prevent the escape of contaminated air to the surrounding environment. It utilizes HEPA filtration capable of maintaining a pressure differential with a lower pressure inside the Work Area than in any adjacent area. This system recirculates clean air and/or generates a constant flow of air from adjacent areas into the work area.

Negative Pressure Respirator A respirator in which the air pressure inside the respiratory-inlet covering is positive during exhalation in relation to the air pressure of the outside atmosphere and negative during inhalation in relation to the air pressure of the outside atmosphere.

NESHAP National Emission Standard for Hazardous Air Pollutants - EPA Rules under the Clean Air Act (40 CFR Part 61).

NIOSH The National Institute for Occupational Safety and Health, which was established by the Occupational Safety and Health Act of 1970. Primary functions of NIOSH are to conduct research, issue technical information, and certify respirators.

O&M Operations & Maintenance

Operations & Maintenance (O&M) Program A program of work practices to maintain ACM in good condition, ensure clean up of asbestos fibers previously released, and prevent further release by minimizing and controlling ACM disturbance or damage.

Occupied Area An area where personnel are present and are performing their normal activities intended for the area (such as in a typical office area from 8:00 to 5:00 p.m., Monday through Friday).

OSHA Occupational Health & Safety Administration.

PAPR Powered Air Purifying Respirator.

Penetrating Encapsulant An encapsulant that is absorbed by the in situ asbestos matrix without leaving a discrete surface layer.

PELs Permissible Exposure Limits.

Personal Air Samples An air sample taken with a sampling pump directly attached to the worker with the collecting filter and cassette placed in the worker's breathing zone. These samples are required by the OSHA asbestos standards and the EPA Worker Protection Rule.

PCM Phase Contrast Microscopy

Phase Contrast Microscopy (PCM) A method of analysis using a light microscope, used to find the concentration of airborne fibers. Does not distinguish among asbestos and other fibers. Used by OSHA to find personal exposures, and by EPA to find area levels for AHERA project clearance.

Plenum Any space to convey air in a building or structure. The space above a suspended ceiling is often used as an air plenum. This term is also used in the work practices to refer to spaces above a ceiling not used to convey air.

PLM Polarized Light Microscopy

Polarized Light Microscopy (PLM) A method of analysis using a light microscope to find the chemical or mineral types of samples, including the concentration of asbestos in bulk materials. Used by EPA for AHERA and NESHAP, and by OSHA to see if asbestos is involved in a project.

Project Representative Architect's representative at the project site who assists in the administration of the construction contract.

Protection Factor The ratio of the ambient concentration of an airborne substance to the concentration of the substance inside the respirator at the breathing zone of the wearer. The protection factor is a measure of the degree of protection provided by a respirator to the wearer.

RCRA Resource Conservation and Recovery Act.

RACM Regulated ACM

Regulated ACM (RACM) As defined by NESHAP in the November 20, 1990 Federal Register, **regulated asbestos-containing material (RACM)** means (a) Friable asbestos material, (b) Category I nonfriable ACM that has become friable, (c) Category I nonfriable ACM that will be or has been subjected to sanding, grinding, cutting, or abrading, or (d) Category II nonfriable ACM that has a high probability of becoming or has become crumbled, pulverized, or reduced to powder by the forces expected to act on the material in the course of demolition or renovation operations regulated by this subpart.

(Note: Regulated ACM is an EPA NESHAP concept. OSHA makes no distinction between friable and non-friable asbestos).

"Cutting" means to penetrate with a sharp-edged instrument and includes sawing, but does not include shearing, slicing or punching.

"Grinding" means to reduce powder or small fragments and includes mechanical clipping or drilling.

Friable asbestos material means any material containing more than 1 percent asbestos as determined using the method specified under AHERA (40 CFR Part 763, Sub-part F, Appendix A, section 1, Polarized Light Microscopy) that, when dry, can be crumbled, pulverized, or reduced to powder by hand pressure. If the asbestos content is less than 10 percent as determined by a method other than point counting by polarized light microscopy (PLM), verify the asbestos content by point counting using PLM.

Category I nonfriable asbestos-containing material (ACM) means asbestos-containing packings, gaskets, resilient floor covering and asphalt roofing products containing more than 1 percent asbestos as determined using the method specified under AHERA.

Category II nonfriable ACM means any material, excluding Category I nonfriable ACM. containing more than 1 percent asbestos as determined using the methods specified under AHERA, when dry, cannot be crumbled, pulverized, or reduced to powder by hand pressure.

Remove For Operations and Maintenance work on ACM, "remove" refers to the removal of ACM as needed to perform a maintenance or repair O & M activity.

Removal Encapsulant A penetrating encapsulant specifically designed to minimize fiber release during removal of asbestos-containing materials rather than for in situ encapsulation.

Repair Returning damaged ACBM to an undamaged condition or to an intact state so as to prevent fiber release.

Respirator A device designed to protect the wearer from the inhalation of harmful particulates.

Small-scale, Short-duration Term formerly used by OSHA to describe O&M work activities (in the previous OSHA construction standard). This term has been superseded by the work class definitions in the current OSHA standard.

Surfacing ACM Asbestos-containing material that is sprayed-on, troweled-on or otherwise applied to surfaces, such as acoustical plaster on ceilings and fireproofing materials on structural member, or other materials on surfaces for acoustical, fireproofing, or other purposes.

Survey An asbestos survey is what EPA calls an inspection in the AHERA regulation. It consists of a visual and tactile inspection of a building to identify, quantify and assess the accessibility and condition of the ACM and suspected ACM present.

Suspended "T" Bar Ceiling System A false or dropped ceiling composed of acoustic tiles laid into an inverted metal "T" bar grid frame suspended by wires from building framing members.

Surfactant A chemical wetting agent added to water to improve penetration, thus reducing the quantity of water required for a given operation or area.

TEM Transmission Electron Microscopy

Temporary Barriers One or more layers of 6 mil polyethylene installed to isolate a work area from other portions of a facility.

Thermal System Insulation (TSI) Thermal system insulation - asbestos-containing material applied to pipes, fittings, boilers, breeching, tanks, ducts or other interior structural components to prevent heat loss or gain or water condensation.

Time Weighted Average (TWA) In air sampling, this refers to the average air concentration of contaminants during a particular time period.

TSI Thermal System Insulation

Transmission Electron Microscopy (TEM) A method of analysis using an electron microscope, used to find and analyze the concentration of airborne or bulk asbestos fibers and structures. Distinguishes among asbestos and other materials; can detect smaller asbestos fibers than does PCM. Used by EPA to find area concentrations for large AHERA project clearance.

TSCA Toxic Substances Control Act

TWA Time Weighted Average.

Work Area The area where asbestos-related work or removal operations are performed which is defined and/or isolated to prevent the spread of asbestos dust, fibers or debris, and entry by unauthorized personnel.

Work Practices Procedures designed to be followed to avoid or minimize fiber release during activities affecting ACM.

APPENDIX: J

CERTIFICATIONS

AEROSOL MONITORING & ANALYSIS, INC.

This is to certify that

RONALD MELCHIOR

has met the attendance requirements and successfully completed the course entitled

8-Hour EPA AHERA Insp/Mgmt Planner Refresher

For Accreditation Under TSCA Title II

02/10/2014	02/10/2014	2/10/2015	STEVE SIERACKI
Course Date	***Exam Date***	***Expiration Date***	***Principal Instructor***
AIMPR02102014-3	VAAIMPR02102014-3		E. Rush Barnett
Certification No.	***Virginia Certification No.***		***Course Director***

1331 Ashton Road *P.O.Box 646* *Hanover, MD 21076* *P: 410-684-3327* *F: 410-684-3724*

www.amatraining.com

APPENDIX: K

SUPPORTING DOCUMENTATION

ENVIRONMENTAL
ASSESSMENT

Allstate Investments
3075 Sanders Road, Suite G5C
Northbrook, Illinois 60062
Scott Rosburg, Commercial Mortgages

PHASE I ENVIRONMENTAL SITE ASSESSMENT
of
Stevens Creek Office Center

20813-20883 Stevens Creek Boulevard
Cupertino, California 95014
Final Report No.: 123495

Prepared By:

EMG
222 Schilling Circle, Suite 275
Hunt Valley, Maryland 21031
1-800-733-0660
www.emgcorp.com

EMG Contact:

Matthew Fox
Senior Engineering Consultant
(800) 733-0660 x6684
mbfox@emgcorp.com

EMG Project #: 109568.14R - 001.135
Date of Report: June 27, 2014
On Site Date: June 15, 2014

YOUR PARTNER IN REAL ESTATE LIFECYCLE PLANNING & MANAGEMENT
www.emgcorp.com

EMG
ENGINEERING PEACE OF MIND

7.5 Asbestos-Containing Materials (ACM)

Suspect non-friable ACM, in the form of roofing materials, vinyl floor tile, wallboard/joint compound, stucco, and various mastics, were identified. These materials were observed to be in good condition.

Based on the Scope of Work, no samples were collected.

ALL APPROPRIATE INQUIRIES USER QUESTIONNAIRE

In order to qualify for one of the *Landowner Liability Protections (LLPs)* offered by the Small Business Liability Relief and Brownfields Revitalization Act of 2001 (the "*Brownfields Amendments*"), the *user*[1] must conduct the following inquires required by 40 CFR 312.25, 312.28, 312.29, 312.30, and 312.31. These inquiries must also be conducted by EPA Brownfield Assessment and Characterization grantees. The *user* should provide the following information to the *environmental professional*. Failure to conduct these inquiries could result in a determination that "*all appropriate inquiries*" is not complete.

(1.) **Environmental Liens that are filed or recorded against the property**
Did a search for recorded land title records (or judicial records where appropriate) identify any environmental liens filed or recorded against the property under federal, tribal, state, or local law?

(2.) **Activity and use limitations that are placed on the property or that have been filed or recorded against the property**
Did a search of recorded land title records (or judicial records where appropriate) identify any AULs, such as engineering controls, land use restrictions, or institutional controls that are in place at the property and/or have been filed or recorded against the property under federal, tribal, state, or local law?

(3.) **Specialized knowledge or experience of the person seeking to qualify for the LLP**
Do you have any specialized knowledge or experience related to the *property* or nearby properties? For example, are you involved in the same line of business as the current or former occupants of the property or an adjoining property so that you would have specialized knowledge of the chemicals and processes used by this type of business?

(4.) **Relationship of the purchase price to the fair market value of the property if it were not contaminated**
Does the purchase price being paid for this *property* reasonably reflect the fair market value of the *property*? If you conclude that there is a difference, have you considered whether the lower purchase price is because contamination is known or believed to be present on the *property*?

(5.) **Commonly known or reasonably ascertainable information about the property**
Are you aware of commonly known or reasonably ascertainable information about the *property* that would help the environmental professional to identify conditions indicative of releases or threatened releases? For example,

(a.) Do you know the past uses of the *property*? N/A If so, what were they?

(b.) Do you know of specific chemicals that are present or once were present at the *property*? N/A

(c.) Do you know of spills or other chemical releases that have taken place at the *property*? N/A

(d.) Do you know of any environmental cleanups that have taken place at the *property*? N/A

(6.) **The degree of obviousness of the presence of likely presence of contamination on the property, and the ability to detect the contamination y appropriate investigation**
Based on your knowledge and experience related to the property are there any obvious indicators that point to the presence or likely presence of releases at the *property*?

COMPLETION:

Completed by: Aileen Phanmaha Date: 07/10/2020

Signature: Aileen Phanmaha Phone Number: 408-464-2990

[1] *User* is the party seeking to use the *All Appropriate Inquires* to complete an *environmental site assessment* of the *property*. A *user* may include a potential purchaser of *site*, a potential tenant of *site*, an *owner* of the site, a lender, or a *site* manager. The *user* has specific obligations for completing a successful application of this AAI.

Site Name: Stevens Creek Office Center

Site Address: 20813-20883 Stevens Creek Blvd. Cupertino, CA 95014

Type of Business: Commercial Office

Current Owner: Stevens Creek Office Center Associates, LP

Dates of Ownership: 1978 to current to

Previous Owner: N/A

Dates of Ownership: to

Type(s) of Business:

Date of Original Construction of Site Building(s): 1978

BACKGROUND & USE

What is the current use of the property?

	Hotel/Motel		Industrial/Storage/Warehouse: Type:
	Warehouse (type):		Vacant Land/Farming/Agricultural/Cattle Grazing
X	Office		Multi-Family Residential
	Retail		Other:

What is the intended future use of the property? Commercial Office

Site Tenant History

Year(s)	Tenant / Type of Business
8 Years	Apple - Technology
17 Years	Affiliated Psychologist - Medical
3 Years	Schawk USA, Inc. - Technology
9 Years	Bromium, Inc. (HP, Inc.)

Please fill in the following information regarding the site utilities, as appropriate and indicate the date service was originally initiated/installed:

Water Provider: California Water

Sewer Provider: California Water

Electrical Provider: Pacific Gas & Electric

Natural Gas Provider: Pacific Gas & Electric

Is the property currently used, or previously been used, for an industrial or manufacturing operation, as a gasoline station, a motor repair facility, a commercial printing facility, a dry cleaners, a photo developing laboratory, a junkyard or a landfill, or as a waste treatment, storage, disposal, processing or recycling facility?

___ Yes Type:

_X_ No

___ Unknown

Has the facility or the property ever generated, treated, stored, transported or disposed of hazardous waste or hazardous substances other than on an incidental basis? Are waste manifest forms available?

___ Yes Description:_____
X__ No
___ Unknown

Have any demolition debris, hazardous substances, petroleum products, unidentified waste materials, automotive or industrial batteries, tires, trash or refuse been dumped, buried and/or burned on the property?

___ Yes Description:_____
X__ No
___ Unknown

TANKS (fuel tanks, oil tanks, etc)

Are there currently, or have there been previously, any underground storage tanks on the property such as gasoline/diesel fuel tanks, waste oil tanks?

___Yes C___ No ___Unknown

If YES, please provide number, size, age of tanks

Tanks_____ Size_____ Contents_____ Age_____

Tanks_____ Size_____ Contents_____ Age_____

Tanks_____ Size_____ Contents_____ Age_____

Tanks_____ Size_____ Contents_____ Age_____

Has there ever been a reported or unreported release or spill (including failed leak tests) from the tank? (If YES, provide details).

___Yes X___ No ___Unknown

Are there currently, or have there been previously, any above ground storage tanks on the property?

___Yes X___ No ___Unknown

If YES, please provide number, size, age of tanks

Tanks_____ Size_____ Contents_____ Age_____

Tanks_____ Size_____ Contents_____ Age_____

Tanks_____ Size_____ Contents_____ Age_____

Tanks_____ Size_____ Contents_____ Age_____

Has there ever been a reported or unreported release or spill (including failed leak tests) from the tank? (If YES, provide details).

___Yes X___ No ___Unknown

Has there ever been a reported or unreported release or spill from the tank? (If YES, provide details).

___Yes X___ No ___Unknown

Details:_____

_____

UTILITIES/DISCHARGES

Is the property served, or has the property been served, by a private water well?

___Yes ____ No X Unknown

If yes, is groundwater under the property used as a source of drinking water?

___Yes ____ No ___Unknown

Has the water from the well ever been tested? (If YES, please provide test results)

___Yes ____ No X Unknown

Has the well water been identified as contaminated by any governmental agency?

___Yes X___ No ___Unknown

Are there any groundwater monitoring wells or irrigation wells on the property?

___Yes X___ No ___Unknown

If Yes, how many____ and when were they installed?_____

Does the property discharge waste water, or storm water into a municipal sanitary sewer system? If Yes, does the facility discharge under an NPDES Permit or Waste Discharge Permit?

___Yes X___ No ___Unknown Permit Number/Agency:_____

Are there any current or previous sumps used for waste-water collection/treatment on the property?

___Yes X___ No ___Unknown

Are there any septic systems, dry wells or leach fields on the property?

___Yes X___ No ___Unknown If Yes, Where?:_____

ENVIRONMENTAL COMPLIANCE

Is there knowledge of environmental liens or governmental notification or involvement relating to past or current use or disposal of hazardous substances?

___Yes X___ No ___Unknown

Is there any environmental litigation, administrative action or cleanup action involving the property related to a release or threatened release of any hazardous substance or petroleum product?

___Yes X___ No ___Unknown

Has the property or related facilities or operations ever been the subject of enforcement actions by governmental authorities resulting in penalties of any kind?

___Yes X___ No ___Unknown

ENVIRONMENTAL CONDITIONS

Has groundwater or soils on the property ever been tested?

___Yes ____ No X Unknown

If Yes, provide details:

_____

Have any contaminants been identified which exceed standards or guidelines levels?

___Yes ____ No X Unknown

If Yes, provide details:

_____

BUILDING CONDITIONS

What is/are the age of the structure(s)? 33 years.

Have any major renovations been completed and if so, describe type and when completed:

Re-roof project for building 20863 & 20823

Has an asbestos and/or lead-based paint survey been performed on the site structure(s)?

X Yes ____ No ___Unknown

If Yes, was asbestos containing materials identified?

X Yes ____ No

If Yes, was lead-based paint present identified?

___Yes X No

THIS QUESTIONNAIRE WAS COMPLETED BY

Name (Print) Aileen Phanmaha

Signature Aileen Phanmaha

Title As Agent to Owner

Address 75 E. Santa Clara St. Suite 1175 San Jose, CA 95113

Phone Number 408-464-2990

Date 07/09/2020

Please return the completed questionnaire (by email or fax) to Ninyo & Moore at the following address:

Randy L. Wheeler, Senior Geologist
Ninyo & Moore
1401 Halyard Drive, Suite 110
West Sacramento, California 95691
916-373-9858 (office)
916-373-9792 (fax)
916-317-3284 (cell)
rlwheeler@ninyoandmoore.com

Appendix E:

HISTORICAL RESEARCH DOCUMENTATION

Stevens Creek Office Center

20807, 20813-20883 Stevens Creek Boulevard

Cupertino, CA 95014

Inquiry Number: 6110033.3

July 02, 2020

Certified Sanborn® Map Report

6 Armstrong Road, 4th floor
Shelton, CT 06484
Toll Free: 800.352.0050
www.edrnet.com

Certified Sanborn® Map Report

07/02/20

Site Name:	Client Name:
Stevens Creek Office Center	Ninyo & Moore
20807, 20813-20883 Stevens (	1401 Halyard Drive, Suite 110
Cupertino, CA 95014	West Sacramento, CA 95691
EDR Inquiry # 6110033.3	Contact: Randy Wheeler

The Sanborn Library has been searched by EDR and maps covering the target property location as provided by Ninyo & Moore were identified for the years listed below. The Sanborn Library is the largest, most complete collection of fire insurance maps. The collection includes maps from Sanborn, Bromley, Perris & Browne, Hopkins, Barlow, and others. Only Environmental Data Resources Inc. (EDR) is authorized to grant rights for commercial reproduction of maps by the Sanborn Library LLC, the copyright holder for the collection. Results can be authenticated by visiting www.edrnet.com/sanborn.

The Sanborn Library is continually enhanced with newly identified map archives. This report accesses all maps in the collection as of the day this report was generated.

Certified Sanborn Results:

Certification # 882C-42E4-BB3B

PO # NA

Project 403804001

UNMAPPED PROPERTY

This report certifies that the complete holdings of the Sanborn Library, LLC collection have been searched based on client supplied target property information, and fire insurance maps covering the target property were not found.

Sanborn® Library search results

Certification #: 882C-42E4-BB3B

The Sanborn Library includes more than 1.2 million fire insurance maps from Sanborn, Bromley, Perris & Browne, Hopkins, Barlow and others which track historical property usage in approximately 12,000 American cities and towns. Collections searched:

- ✔ Library of Congress
- ✔ University Publications of America
- ✔ EDR Private Collection

The Sanborn Library LLC Since 1866™

Limited Permission To Make Copies

Ninyo & Moore (the client) is permitted to make up to FIVE photocopies of this Sanborn Map transmittal and each fire insurance map accompanying this report solely for the limited use of its customer. No one other than the client is authorized to make copies. Upon request made directly to an EDR Account Executive, the client may be permitted to make a limited number of additional photocopies. This permission is conditioned upon compliance by the client, its customer and their agents with EDR's copyright policy; a copy of which is available upon request.

Disclaimer - Copyright and Trademark Notice

This Report contains certain information obtained from a variety of public and other sources reasonably available to Environmental Data Resources, Inc. It cannot be concluded from this Report that coverage information for the target and surrounding properties does not exist from other sources. NO WARRANTY EXPRESSED OR IMPLIED, IS MADE WHATSOEVER IN CONNECTION WITH THIS REPORT. ENVIRONMENTAL DATA RESOURCES, INC. SPECIFICALLY DISCLAIMS THE MAKING OF ANY SUCH WARRANTIES, INCLUDING WITHOUT LIMITATION, MERCHANTABILITY OR FITNESS FOR A PARTICULAR USE OR PURPOSE. ALL RISK IS ASSUMED BY THE USER. IN NO EVENT SHALL ENVIRONMENTAL DATA RESOURCES, INC. BE LIABLE TO ANYONE, WHETHER ARISING OUT OF ERRORS OR OMISSIONS, NEGLIGENCE, ACCIDENT OR ANY OTHER CAUSE, FOR ANY LOSS OF DAMAGE, INCLUDING, WITHOUT LIMITATION, SPECIAL, INCIDENTAL, CONSEQUENTIAL, OR EXEMPLARY DAMAGES. ANY LIABILITY ON THE PART OF ENVIRONMENTAL DATA RESOURCES, INC. IS STRICTLY LIMITED TO A REFUND OF THE AMOUNT PAID FOR THIS REPORT. Purchaser accepts this Report "AS IS". Any analyses, estimates, ratings, environmental risk levels or risk codes provided in this Report are provided for illustrative purposes only, and are not intended to provide, nor should they be interpreted as providing any facts regarding, or prediction or forecast of, any environmental risk for any property. Only a Phase I Environmental Site Assessment performed by an environmental professional can provide information regarding the environmental risk for any property. Additionally, the information provided in this Report is not to be construed as legal advice.

Copyright 2020 by Environmental Data Resources, Inc. All rights reserved. Reproduction in any media or format, in whole or in part, of any report or map of Environmental Data Resources, Inc., or its affiliates, is prohibited without prior written permission.

EDR and its logos (including Sanborn and Sanborn Map) are trademarks of Environmental Data Resources, Inc. or its affiliates. All other trademarks used herein are the property of their respective owners.

Stevens Creek Office Center
20807, 20813-20883 Stevens Creek Boulevard
Cupertino, CA 95014

Inquiry Number: 6110033.5
July 06, 2020

The EDR-City Directory Image Report

Environmental Data Resources Inc

6 Armstrong Road
Shelton, CT 06484
800.352.0050
www.edrnet.com

TABLE OF CONTENTS

SECTION

Executive Summary

Findings

City Directory Images

Thank you for your business.
Please contact EDR at 1-800-352-0050
with any questions or comments.

Disclaimer - Copyright and Trademark Notice

This Report contains certain information obtained from a variety of public and other sources reasonably available to Environmental Data Resources, Inc. It cannot be concluded from this Report that coverage information for the target and surrounding properties does not exist from other sources. **NO WARRANTY EXPRESSED OR IMPLIED, IS MADE WHATSOEVER IN CONNECTION WITH THIS REPORT. ENVIRONMENTAL DATA RESOURCES, INC. SPECIFICALLY DISCLAIMS THE MAKING OF ANY SUCH WARRANTIES, INCLUDING WITHOUT LIMITATION, MERCHANTABILITY OR FITNESS FOR A PARTICULAR USE OR PURPOSE. ALL RISK IS ASSUMED BY THE USER. IN NO EVENT SHALL ENVIRONMENTAL DATA RESOURCES, INC. BE LIABLE TO ANYONE, WHETHER ARISING OUT OF ERRORS OR OMISSIONS, NEGLIGENCE, ACCIDENT OR ANY OTHER CAUSE, FOR ANY LOSS OR DAMAGE, INCLUDING, WITHOUT LIMITATION, SPECIAL, INCIDENTAL, CONSEQUENTIAL, OR EXEMPLARY DAMAGES. ANY LIABILITY ON THE PART OF ENVIRONMENTAL DATA RESOURCES, INC. IS STRICTLY LIMITED TO A REFUND OF THE AMOUNT PAID FOR THIS REPORT.** Purchaser accepts this Report "AS IS". Any analyses, estimates, ratings, environmental risk levels or risk codes provided in this Report are provided for illustrative purposes only, and are not intended to provide, nor should they be interpreted as providing any facts regarding, or prediction orforecast of, any environmental risk for any property. Only a Phase I Environmental Site Assessment performed by an environmental professional can provide information regarding the environmental risk for any property. Additionally, the information provided in this Report is not to be construed as legal advice.

Copyright 2020 by Environmental Data Resources, Inc. All rights reserved. Reproduction in any media or format, in whole or in part, of any report or map of Environmental Data Resources, Inc. or its affiliates is prohibited without prior written permission.

EDR and its logos (including Sanborn and Sanborn Map) are trademarks of Environmental Data Resources, Inc. or its affiliates. All other trademarks used herein are the property of their respective owners.

EXECUTIVE SUMMARY

DESCRIPTION

Environmental Data Resources, Inc.'s (EDR) City Directory Report is a screening tool designed to assist environmental professionals in evaluating potential liability on a target property resulting from past activities. EDR's City Directory Report includes a search of available city directory data at 5 year intervals.

RECORD SOURCES

EDR's Digital Archive combines historical directory listings from sources such as Cole Information and Dun & Bradstreet. These standard sources of property information complement and enhance each other to provide a more comprehensive report.

EDR is licensed to reproduce certain City Directory works by the copyright holders of those works. The purchaser of this EDR City Directory Report may include it in report(s) delivered to a customer. Reproduction of City Directories without permission of the publisher or licensed vendor may be a violation of copyright.

Data by infoUSA®

Copyright©2008
All Rights Reserved

RESEARCH SUMMARY

The following research sources were consulted in the preparation of this report. A check mark indicates where information was identified in the source and provided in this report.

Year	Target Street	Cross Street	Source
2017	☑	☑	EDR Digital Archive
2014	☑	☑	EDR Digital Archive
2010	☑	☑	EDR Digital Archive
2005	☑	☑	EDR Digital Archive
2000	☑	☑	EDR Digital Archive
1995	☑	☑	EDR Digital Archive
1992	☑	☑	EDR Digital Archive
1985	☑	☑	Haines Criss-Cross Directory
1981	☑	☑	Haines Criss-Cross Directory
1976	☑	☑	Haines Criss-Cross Directory
1971	☑	☑	Haines Criss-Cross Directory
1968	☑	☑	Polk's City Directory

FINDINGS

TARGET PROPERTY STREET

20807, 20813-20883 Stevens Creek Boulevard
Cupertino, CA 95014

Year	*CD Image*	*Source*
STEVENS CREEK BLVD		
2017	pg A2	EDR Digital Archive
2014	pg A5	EDR Digital Archive
2010	pg A8	EDR Digital Archive
2005	pg A11	EDR Digital Archive
2000	pg A14	EDR Digital Archive
1995	pg A17	EDR Digital Archive
1992	pg A20	EDR Digital Archive
1985	pg A23	Haines Criss-Cross Directory
1985	pg A24	Haines Criss-Cross Directory
1981	pg A26	Haines Criss-Cross Directory
1981	pg A27	Haines Criss-Cross Directory
1976	pg A29	Haines Criss-Cross Directory
1976	pg A30	Haines Criss-Cross Directory
1971	pg A32	Haines Criss-Cross Directory
1968	pg A34	Polk's City Directory

FINDINGS

CROSS STREETS

Year	*CD Image*	*Source*

SAICH WAY

2017	pg. A1	EDR Digital Archive
2014	pg. A4	EDR Digital Archive
2010	pg. A7	EDR Digital Archive
2005	pg. A10	EDR Digital Archive
2000	pg. A13	EDR Digital Archive
1995	pg. A16	EDR Digital Archive
1992	pg. A19	EDR Digital Archive
1985	pg. A22	Haines Criss-Cross Directory
1981	pg. A25	Haines Criss-Cross Directory
1976	pg. A28	Haines Criss-Cross Directory
1971	pg. A31	Haines Criss-Cross Directory
1968	pg. A33	Polk's City Directory

City Directory Images

Target Street	Cross Street	Source
-	✓	EDR Digital Archive

SAICH WAY 2017

10033	BLAST 825 PIZZA
10057	THE CODER SCHOOL
10073	H&R BLOCK
10115	HAPPY DAYS CHILD DEVELOPMENT CENTER

Target Street	Cross Street	Source
✓	-	EDR Digital Archive

STEVENS CREEK BLVD 2017

20730	TJ MAXX
20735	CA TO ANY STATE CAR SHIPPING
	GAMESTOP
	NOODLES & COMPANY
	NOODLES 572 CUPERTINO
	PARIS BAGUETTE
	PERFECT DENTAL
	SUPERCUTS
	VERIZON WIRELESS
20740	PARTY CITY
20745	CVS PHARMACY
	TARGET
20750	ANDREBOUDIN BAKERIES INC
	ISLANDS RESTAURANT
20770	ADT SECURITY SERVICES
	PIZZA HUT
20803	SAICH WAY STATION
	THE VITAMIN SHOPPE
	TMOBILE
20807	PEETS COFFEE
20813	B BRIDGE INTERNATIONAL
	BLUE KAI
	BROMIUM
	TROPIAN
20823	LUMINATE WIRELESS
	ORTHOPEDIC QUINN PT
	QUINN ORTHOPEDIC PHYSICAL THEREPY
20830	STAPLES
	WHOLE FOODS MARKET
20833	AFFILIATED PSYCHOLGIST
	BEHAVIORDATA
	CHRISTIAN & TIMBERS
	DIANA S EVERSTINE PHD
	LOUIS EVERSTINE PHD
	LUMINATE WIRELESS
	VIVIU
	VOLCKMANN PROPERTIES
20840	FONTANAS ITALIAN RESTAURANT
20863	AFFILIATED PSYCHOLOGIST
	CALIFORNIA APARTMENT ASSOCIATION
	CROSSLINK SEMICONDUCTOR
	ENTONE INC
	J VOLCKMANN & ASSOCIATES
	NAVINFO NORTH AMERICA CORP
	OT MOBILE
	PINGSHOW CO
	PINGSHOW INC
	SAFE CORPORATION
	SIHUA TECH
	STEVENS CREEK OFFICE CENTER

Target Street	Cross Street	Source
✓	-	EDR Digital Archive

STEVENS CREEK BLVD 2017 (Cont'd)

20883	FLEXLINK SYSTEMS INC
	ORACLE
20900	MONTESSORI SCHOOL VILLA
	UNION CHURCH
20940	CUPERTINO ACUPUNCTURE & CHINESE MEDI
20950	J & J HAWAIIAN BBQ INC
20955	WHOLE FOODS MARKET
20999	SHELL
21000	FITGEEK SPORTS
	IKES LAIR
	PANDA EXPRESS

Target Street	Cross Street	Source
-	✓	EDR Digital Archive

SAICH WAY 2014

10073 OCCUPANT UNKNOWN,
10115 HAPPY DAYS CHILD DEVELOPMENT CENTER

Target Street	Cross Street	Source
✓	-	EDR Digital Archive

STEVENS CREEK BLVD 2014

20730	HOMEGOODS
	TJ MAXX
20735	CA TO ANY STATE CAR SHIPPING
	GAMESTOP
	PARIS BAGUETTE
	PERFECT DENTAL
	SUPERCUTS
	VERIZON WIRELESS
20740	PARTY CITY
20745	TARGET
20750	ANDREBOUDIN BAKERIES INC
	ISLANDS
20770	PIZZA HUT
20807	PANERA BREAD
	PEETS COFFEE & TEA
20813	B BRIDGE INTERNATIONAL
	BLUE KAI
	BROMIUM
	BROMIUM INC
	TROPIAN
20823	COLLECTIVE MEDIA INC
	LUMINATE WIRELESS
	NORTHERN CALIFORNIA SCHOOL OF MUSIC
	QUINN ORTHOPEDIC PHYSICAL THEREPY
20830	STAPLES
20833	AFFILIATED PSYCHOLGIST
	BEHAVIORDATA
	VIVIU
20840	FONTANAS ITALIAN RESTAURANT
20863	AFFILIATED PSYCHOLOGIST
	BROADWARE TECHNOLOGIES
	CLOUDBYTE
	CROSSLINK SEMICONDUCTOR
	CUPERTINO SANITARY DIST
	ENTONE INC
	ISMART PANACHE INC
	J VOLCKMANN & ASSOCIATES
	MARK THOMAS & CO INC CIV ENGNRS
	OT MOBILE
	PINGSHOW CO
	PINGSHOW INC
	SAFE CORPORATION
	SCALEMP INC
	STEVENS CREEK OFFICE CENTER
20900	CUPERTINO UNION CHURCH
	MONTESSORI SCHOOL VILLA
20940	CUPERTINO ACUPUNCTURE & CHINESE MEDI
20950	J & J HAWAIIAN BBQ INC
20955	WHOLE FOODS MARKET
20999	DEANZA SHELL STATION

Target Street	Cross Street	Source
✓	-	EDR Digital Archive

STEVENS CREEK BLVD 2014 (Cont'd)

21000 FITGEEK SPORTS
IKES LAIR
PANDA EXPRESS

Target Street	Cross Street	Source
-	✓	EDR Digital Archive

SAICH WAY 2010

10073 OCCUPANT UNKNOWN,
10115 HAPPY DAYS CHILD DEVELOPMENT

Target Street	Cross Street	Source
✓	-	EDR Digital Archive

STEVENS CREEK BLVD 2010

20735	BAJA FRESH MEXICAN GRILL
	GAMESTOP
	PERFECT DENTAL
	PYRAMID FINANCIAL CORP
	REGINA T DDS
	SUPERCUTS
	T K NOODLE INC
	VERIZON WIRELESS
	WYSE SECURITIES
20745	STARBUCKS
	TARGET
	TARGET PHARMACY
20750	MARIE CALLENDERS
20755	CUPERTINO UNOCAL
20770	PIZZA HUT
20803	BOMBAY OVEN INC
20807	PANERA BREAD
	PEETS COFFEE & TEA
20813	APNEON INC
	TIAX LLC
	TROPIAN INC
20823	KNOVA SOFTWARE INC
	NORTHERN CALIFORNIA SCHMSC
	QUINN ORTHOPEDICE PHYSICAL
20830	STAPLES
	WHOLE FOODS MARKET
20833	AFFILIATED PSYCHOLOGISTS
	BAKER PATRICIA L
	BAKER, PATRICIA L
	BEHAVIORDATA
	BURBANK SANITARY DISTRICT
	CISCO SYSTEMS
	CUPERTINO SANITARY DISTRICT
	J VOLCKMANN & ASSOC
	MARK THOMAS & CO INC
	RALINK TECHNOLOGY INC
	RICHARD NICOL CPA INC
20840	FONTANAS ITALIAN
20863	BLE KAI INC
	CALIFORNIA APARTMENT ASSN
	ERIDE
	ESSENTIAL SOLUTIONS INC
	NUMETRICS MANAGEMENT SYST INC
	ORBITAL NETWORK ENGINEERING
	RELIANCE FINANCIAL GROUP
	SCALE MP INC
	U S INTERACTIVE
20900	UNION CHURCH OF CUPERTINO
20940	CUPERTINO ACUPUNCTURE CLINIC
20950	J & J HAWAIIAN BBQ INC

Target Street	Cross Street	Source
✓	-	EDR Digital Archive

STEVENS CREEK BLVD 2010 (Cont'd)

20955	ANDERSON CHEVROLET CHRYSLER
	WHOLE FOODS MARKET
20999	DEANZA SHELL STATION
21000	PANDA EXPRESS
	TMOBILE

Target Street	Cross Street	Source
-	✓	EDR Digital Archive

SAICH WAY 2005

10033	7 11 FOOD STORES
	7 ELEVEN 2230 14234
10057	GONZALES ALVINA
	IMPRESS BEAUTY SALON
	TAJIK FARA
10073	GREEN VALLEY LIQUOR
	OCCUPANT UNKNOWN,
10079	CUPERTINO CONSTRUCTION INC

Target Street	Cross Street	Source
✓	-	EDR Digital Archive

STEVENS CREEK BLVD 2005

20720	KMK LIMITED
	LORAL WIGS
20730	MERVYNS
20735	NOVA DENTAL CARE
	PHAM REGINA T DDS
	RON ABANDO
	SUPERCUTS
	TUNG KEE NOODLE INC
	WYSE SECURITIES
20745	TARGET
	TARGET PHARMACY # 323
20750	CASTLE HARLAN PARTNERS III LP
	MARIE CALLENDERS 42
20755	CUPERTINO UNOCAL
20813	TROPIAN INC
20823	ACCERANT INC
	BALEEN SYSTEMS INC
	FOOTHILL COUNSELING ASSOCIATES
	GRAHAM, JOHN J
	GREATLODGE COM INC
	NORTHERN CALIFORNIA SCHOOL OF MUSIC
	QUINN ORTHOPEDIC PHYSICAL THERAPY
	REAL TIME KNOWLEDGE SYSTEM
	TRANSERA COMMUNICATIONS INC
20830	WHOLE FOODS MARKET
20833	AFFILIATED PSYCHOLOGISTS AND COUNSEL
	BAKER, PATRICIA
	EVERSTINE DIANA S PHD
	MARK THOMAS
	NICOL RICHARD CPA INC
	POWERTV
	US INTERACTIVE INC
20863	BIZMATICS INC
	BROADWARE TECHNOLOGIES
	CHIPMD INC
	COLLETT INTERNATIONAL
	CROSSLINK SEMICONDUCTOR
	CROSSLINK TECHNOLOGIES INC
	DIVISION NETWORKS
	DIVO NETWORKS
	ECON MORTGAGE
	IPCORE TECHNOLOGIES USA INC
	NUMETRICS MANAGEMENT SYSTEMS INC
	POPESCU, ADRIAN D
	TERABLAZE
	US INTERACTIVE CORP DELAWARE
20883	NETMANAGE INC
20900	UNION CHURCH OF CUPERTINO
20940	CUPERTINO ACUPUNCTURE & CHINESE MEDI
	TAI WONG CONSTRUCTION

Target Street	Cross Street	Source
✓	-	EDR Digital Archive

STEVENS CREEK BLVD 2005 (Cont'd)

20950	BRIX BBQ GRILL
20955	ANDERSON CUPERTINO
	REDDING TAXIDERMY
20999	DEANZA SHELL STATION
21000	T MOBILE
	T MOBILE STEVENS CREEK & STELLING
	WHEREHOUSE MUSIC

Target Street	Cross Street	Source
-	✓	EDR Digital Archive

SAICH WAY 2000

10033	7 11 FOOD STORES
10057	DAWSON JANIE
	FANTASTIC HAIR CARE BY KIMLEE
	GONZALES ALVINA
	IMPRESS BEAUTY SALON
	TAJIK FARA
	TRAN LINDA
10073	GREEN VALLEY LIQUORS
10079	CUPERTINO CONSTRUCTION INCORPORATED
10095	SILVER FOX

Target Street	Cross Street	Source
✓	-	EDR Digital Archive

STEVENS CREEK BLVD 2000

20720	ALONZO, ALEX
	LORAL WIGS
20730	MERVYNS CALIFORNIA DEPARTMENT STORES
20735	GTE WIRELESS
	PYRAMIND FINANCIAL CORP
	SUPERCUTS
	TUNG KEE NOODLE HOUSE 6 INCORPORATED
20745	TARGET STORES
20750	CALLENDER MARIE PIE SHOP NO 42
	MARIE CALLENDERS RESTAURANTS & BAKERIES
20755	CUPERTINO UNOCAL
20770	PIZZA HUT
20803	BOMBAY OVEN
20807	GOOD EARTH RESTAURANT AND BAKERY
20813	LOS ALTOS TECHNOLOGIES INCORPORATED
	PREMIER RF
	RICOH SILICON VALLEY INCORPORATED
	TAKE FIVE SOFTWARE INCORPORATED
20823	E MORTGAGE
	ELECTRONIC MORTGAGE COMPANY
	GRAHAM TECHNOLOGY SOLUTIONS
	WESTERN MICRO TECHNOLOGY
20830	BREAD OF LIFE
	WHOLE FOODS MARKET
20833	AIR SOFT INCORPORATED
	CALIFORNIA EXCHANGE SERVICE
	CHRISTIAN & TIMBERS
	LAHAYE FRANK
	LALANNE VOLCKMANN
	MONTGOMERY VENTURES
	PEREGRINE VENTURES
	PINNACLE MANAGEMENT
	POWERTV INCORPORATED
	TACIT SOFTWARE INCORPORATED
20863	ADLER LES INS
	ALLSTATE INSURANCE COMPANIES
	IFG NETWORK SECURITIES INCORPORATED
	JELINCH FRANK A ATTORNEY
	MILLER RAY R CFP FINANCL PLNNG
	PORTAL INFORMATION NETWORK
	RENDLER DEVEREAUX ATTORNEY
	SAILFROG SOFTWARE
20900	MONTESSORI SCHOOL VILLA
	UNION CHURCH OF CUPERTINO
20940	CUPERTINO ACUPUNCTURE & CHINESE MEDICINE CLINIC
20950	CLARKES CHARCOAL BROILER
20955	ANDERSON CHEVROLET CHRYSLER PLYMOUTH
	ANDERSON CHEVROLET CHRYSLER PLYMOUTH CUPERTINO PARTS DEPARTM
	CHRYSLER-PLYMOUTH SALES & SERVICE SAN JOSE
20999	DEANZA SHELL STATION

Target Street	Cross Street	Source
✓	-	EDR Digital Archive

STEVENS CREEK BLVD 2000 (Cont'd)

21000 WHEREHOUSE THE

Target Street	Cross Street	Source
-	✓	EDR Digital Archive

SAICH WAY 1995

10033	7 ELEVEN FOOD STORE
10057	FARA TAJIK
	JANIE DAWSON
	LINDA TRAN
10073	VALLEY GREEN LIQUORS
10095	SILVER FOX
10115	DURA BRITE AUTO DETAIL CTR

Target Street	Cross Street	Source
✓	-	EDR Digital Archive

STEVENS CREEK BLVD 1995

20720	LORAL WIGS
20730	MERVYNS DEPARTMENT STORE
20735	AMERICAN SAVINGS BANK
	FASTFRAME
	MANDARIN BOOKS & ARTS
	SUPERCUTS
20745	TARGET STORES
20750	MARIE CALLENDERS RESTAURANT
20755	B & K UNION 76
20770	PIZZA HUT
20807	GOOD EARTH RESTAURANT
20823	CALIFORNIA EXCHANGE SVC
	ELECTRIC VEHICLE ASSN AMERICAS
	MOSCOW NIGHTS TRAVEL
	NETMANAGE INC
	PERKINS ASSOCIATES REALTY
	RAY R MILLER
	REXNORD CORP
	WANDA CHEN REAL ESTATE INVEST
20833	PEREGRINE VENTURE MGMT CO
	STEPHENS, TERRY
	UTILITY CONSULTING INTL
20840	FONTANAS ITALIAN
20863	AB EXECUTIVE SVC
	AB EXUCUTIVE SVC
	ACUITY RESEARCH
	ADLER, LES D
	AUSTRIA MIKRO SYSTEME INTL
	BRITTAS EXECUTIVE SVC
	CAL MARKETING
	CARLSEN, TERRY
	CASTLE ROCK COMPUTING
	CENTURY BUSINESS MACHINES
	DATA SYSTEMS SVC
	DEVELOPMENT ASSOCIATES
	DEVEREAUX RENDLER
	FRANK A JELINCH
	FRANK A JELINCH LAW OFFICES
	FREEMAN SONDGROTH CONSTRUCTION
	HAROLD L RAUCH
	HARRY FABRI
	J VOLCKMANN & ASSOC
	JAMES W SPEIR JR
	LEHRER MANAGEMENT CO
	LOS ALTOS GARBAGE CO
	MAPMAKER INC
	MID PENINSULA CONTINUOUS CARE
	NETCON
	ORCAS SYSTEMS INC
	PHOENIX MAGNETIC SYSTEMS

Target Street	Cross Street	Source
✓	-	EDR Digital Archive

STEVENS CREEK BLVD 1995 (Cont'd)

20863	PORTAL COMMUNICATIONS CO
	PROGRESSIONS CORPORATE OFFICE
	PROGRESSIONS SALON
	SCENIC REALTY
	SOFT ANSWER
	SOLUTION CONSULTANTS INC
	SUMIDA TAX SVC
	TOMMAS CO
	U S CAPITOL CO
20900	CUPERTINO UNION CHURCH
20940	CUPERTINO ACUPUNCTURE CLINIC
	HUANG, KUNG
20950	CASANOVAS
20955	DAVIDSON CHEVROLET GEO
20999	DEANZA SHELL
21000	WHEREHOUSE

Target Street	Cross Street	Source
-	✓	EDR Digital Archive

SAICH WAY 1992

10033	SEVEN 11 FOOD
10057	IMPRESS BEAUTY SLN
10073	VALLEY GREEN LQRS
10095	SILVER FOX
10115	RAINDANCER CAR WASH

Target Street	Cross Street	Source
✓	-	EDR Digital Archive

STEVENS CREEK BLVD 1992

20720	LORAL WIGS
20730	MERVYNS DP ST CPRTO
20735	AMER SVGS BK INFO
	FAST FRAME
	STRINGS THE PASTA
	SUPERCUTS
20745	TARGET STORES
20750	MARIE CALLENDR REST
20755	B&K UNION 76
20770	PIZZA HUT
20807	GOOD EARTH REST
20823	ALPHA INDUSTRIES
	AMER CRYONIC SOC
	BEVERLY F MA LMFCC
	CA EXCHANGE SERVICE
	CENTRL ACCNTNG SERV
	COLOR SPACE TCHNLGY
	ELECTRIC VEHCL DVLP
	MILLER RAY R CFP
	NETMANAGE INC
	NICOL, RICHARD
20833	LAHAYE FRANK
20840	FONTANAS ITALIAN
20850	US POSTAL SV
20863	ALDRIDGE, J M
	AUSTRIA MIKRO SYSTM
	BRITTAS ANSWRG SERV
	CHEN WANDA RE INVST
	DATA SYSTEMS SERV
	FLORES LARRY
	FLORES, LARRY
	LANDSBERGER P ATTY
	MATTHEW BENDER&CO
	MULTIPLEX SOFTWARE
	N E T C O N
	ORIGIN ASSOCIATES
	PROGRESSIONS OFC
	RENDLER DEVEREAUX
	SCENIC REALTY
	SOLUTION CNSLT INC
	SPECIAL LBRY JOBLNE
	SUMIDA TAX SERVICE
	V F N TECHNOLOGY
	VOLCKMANN J&ASSOCTS
20883	LAHAYE, FRANK
20900	CUPERTNO UNION CH
	MONTESSORI SC VILLA
20940	CUPERTNO ACUPUNCTRE
20950	CASANOVAS
20955	DAVIDSON CHEVROLET

Target Street	Cross Street	Source
✓	-	EDR Digital Archive

STEVENS CREEK BLVD 1992 (Cont'd)

20999 DE ANZA SHELL STA
21000 WHEREHOUSE MUSIC

Target Street	Cross Street	Source
-	✓	Haines Criss-Cross Directory

SAICH WAY 1985

SAICH WAY 95014
CUPERTINO

10033	SEVEN 11 FD CPRTNO	255-9515	
10057	HOUSEHOLD FINANCE	257-6760	
10073	LACRAFT BOUTIQUE	257-2303	
	VALLEY GRN LIQUORS	253-1404	
10095	SILVER FOX	725-9662	4
10115	RAINDANCER CAR WASN	378-7246	4

★ 6 BUS 0 RES 0 NEW

Target Street	Cross Street	Source
✓	-	Haines Criss-Cross Directory

STEVENS CREEK BLVD 1985

20720	LORAL WIGS	257-7073	
20730	MERVYNS DP ST CPRTO	257-8800	
20745	FIRESTONE STR CPRTN	257-8313	9
	GEMCO DEPT STR	253-6800	3
	GEMCO DEPT STR PHAR	253-1010	
	GEMCO DEPT STR WTCH	255-7920	6
	JOELSON RONALD S	253-3235	
20747	XXXX	00	
20750	CALLENDER PIE SH 42	255-2317	
	MARIE CLNDR PIE 42	255-2317	
20755	YORN GEO UNION 7B	725-9602	+5
20760	CUPERTNO ELECTROLYS	255-9948	+5
	MCCLELLAND DELORES	255-9946	3
	MONTGOMERY PLACE	257-1145	3
	MONTGOMERY PLACE	257-5050	3
	MONTGOMERY PLACE	257-1146	3
	MONTGOMERY PLC SLN	257-1144	
20770	STRAW HAT PIZZA	252-3324	9
20803	MAGIC WOK REST	257-7441	0
20807	GOOD EARTH REST	252-3555	+5
20813	BERRY&APPLEMAN ATTY	252-8809	+5
	CANDLE CORP	996-0955	+5
	FINNAN G A ATTY	252-8800	+5
	GENESIS CAPITL CORP	446-9690	+5
	P&C VENTURE PRTNRS	446-9692	+5
20823	BUILDING		
	APPLE ORCHARD	252-0902	+5
	B A S HOMES	252-2077	
	BAS HOMES	252-2077	
	BAUER GERRY	973-1001	
	BAUER SHEPHERD	973-1001	4
	CONTROLLER SOFTWARE	996-9590	4
	D P X INC	973-9292	+5
	ENCORE SYSTEMS	446-9565	+5
	EXPRESS REALTY	996-1513	1
	FISHER DANA CPA	253-7823	3
	MILLER RAY R	996-7456	2
	NICOL RICHARD CPA	996-9590	4
	OMRON ELECTRONICS	255-9231	1
	POTENTIALS GROUP	252-0902	+5
	PSYCHOEDUCATIONAL	255-3224	+5
	REICH MICHAEL&ASCTS	973-9180	4
	SHEPHERD JANET	973-1001	+5
	SOFTWARE FNCL SRV	996-9590	4
	STEVENS CRK OFC CTR	252-7466	4
	TANDBERG DATA INC	973-8188	4
	TAX RETURNS&BKPG	253-7823	3
	TECHNOLOGY FNCL SV	996-9590	4
	WHITMAN ENTPRS USA	252-8832	+5
20823			

Target Street	Cross Street	Source
✓	-	Haines Criss-Cross Directory

STEVENS CREEK BLVD 1985

20833	ASSIMILATION PROCSS	446-0797	+5
	AZCORP TECHNOLOGY	253-9550	
	ELECTRIC VEHICLE	253-5262	+5
	FORREST PATRICIA E	252-7466	+5
	INFOCORP	973-1010	+5
20840	FONTANAS RESTAURANT	725-0188	4
20850	US POST OFC	252-6798	1
20863	BUILDING		
	ACLAN ENGINEERS	996-8188	+5
	ANSWER SOFTWARE	253-7515	4
	COMMODITY SYS DVLP	255-5533	2
	COMPANION CARE	973-8222	4
	COMPUTER CONFIDENCE	996-8115	4
	COSMIC INFO	446-3639	+5
	CURTIS M E&ASC	446-2119	3
	E A SYSTEMS	996-1365	3
	G T E TELENET CMNCT	255-6450	3
	GENL CABLE CORP	973-0440	3
	GURRIES RICHARD M	996-7711	
	GURRIES&OKAMOTO INC	996-7711	6
	HOSPICE SOUTH BAY	252-3110	3
	OKAMOTO ROBT Y	996-7711	6
	SCENIC REALTY	725-1500	4
	SCHWARTZ ARTHUR G	996-1365	8
	SOUTH BAY HOSPICE	252-3110	1
20863			
20883	GREY OAK FINANCIAL	864-6549	+5
	HANA MANGMNT CO	998-7424	1
	LAHAYE FRANK	998-7212	1
	MONTGOMERY VENTURES	996-7212	2
	PINNACLE MANAGEMENT	996-7212	2
	UNIFIED MANAGEMENT	864-6527	+5
	UNIFIED MORTGAGE CO	864-6500	4
	UNIFIED MORTGAGE SV	864-6500	
	UNIFIED MRTG ACPTNC	864-6590	+5
	UNIFIRST INSURANCE	864-6589	+5
	VOLCKMANN J&ASSOC	996-2818	1
20900	CUPERTNO UNION CH	252-4478	
	MONTESSORI SC VILLA	257-3374	9
	UNION CH OF CPRTNO	252-4478	8
20903	XXXX	00	
20940	TRAVELSMITHS THE	255-1100	3
20950	CASANOVAS	252-0411	+5
20955	DOLLAR RENT A CAR	253-6611	+5
	KEY CHEVROLET	253-4000	
	KEY CHEVROLET SERV	725-1572	2
	KEY CHVRLT DLLR RNT	253-4000	
20999	COLLEGE SELF SERVIC	253-6232	9
21000	DEANZA MOBIL	257-1516	
	DEANZA MOBIL SERV	257-1591	7

Target Street	Cross Street	Source
-	✓	Haines Criss-Cross Directory

SAICH WAY 1981

SAICH WAY 95014
CUPERTINO

10033	SEVEN 11 FD CPRTNO	255-8515	2
10057	HOUSEHOLD FINANCE	257-6760	4
10073	LACRAFT BOUTIQUE	257-2303	
	VALLEY GREEN LDRS	253-1404	
10095	RED BOAR	255-3911	+1
	RED BOAR	725-8406	+1
10115	RAINDANCER CAR WASH	378-7246	+1

* 7 BUS 0 RES 3 NEW

Target Street	Cross Street	Source
✓	-	Haines Criss-Cross Directory

STEVENS CREEK BLVD 1981

20720	LORAL WIGS	257-7073	5
20730	MERVYNS DP ST CPRTN	257-8800	
20745	FIRESTONE TIRE&RUBR	257-8313	9
	GEMCO DEPT ST PNRMC	253-1010	5
	GEMCO DEPT ST SV ST	725-8504	+1
	GEMCO DEPT ST WTCN	255-7820	6
	GEMCO DEPT STORES	253-6800	5
	JOELSON RONALD S	253-3235	5
20747	XXXX	00	
20750	CALLENDER M PIE SH	255-2317	5
	MARIE CLNDR PIE 42	255-2317	3
20755	XXXX	00	
20760	MONTGOMERY PLCE BTY	257-1144	3
20770	STRAW HAT PIZZA	252-3324	9
20803	MAGIC WORK RESTAURA	257-7441	0
20813	GOOD EARTN REST	252-3555	7
20823	BUILDING		
	ACCURONICS	255-9937	7
	AIM ENTERPRISES	446-1111	7
	ALLSTATE EQUITY HM	446-0966	9
	ANNE BROWNE PRO AGC	996-2555	7
	AURICLE	257-9830	+1
	B A S HOMES	252-2077	7
	BOWMAN ASSOCTE	252-0650	+1
	BOWMAN ASSOCTE	996-9499	+1
	ELECTRONIC RESOURCS	996-8858	+1
	EXPRESS REALTY	996-1513	+1
	MASHTARE GARY L	255-5600	9
	NORTHWEST TRFFC ASC	996-0121	9
	OMRON ELEC CORP	255-8231	+1
	OMRON ELEC CORP	255-9921	+1
	RAINBOW TMPRY HLTH	725-8229	+1

Target Street	Cross Street	Source
✓	-	Haines Criss-Cross Directory

STEVENS CREEK BLVD 1981

STEVENS CRK BLVD 95014 CONT

	SANTEK INC	446-5323 +1
	STATE FARM INS	255-5600 7
	STEVENS CRK DFC CTR	252-7466 8
	SYSTEMA CORPORATION	255-6142 +1
	TURBO TWIN	252-5570 +1
	WOLPERT RICHARD J	255-6755 7
20823		
20840	PABLOS MEXICAN FOOD	257-5190 +1
20850	US POST OFFICE	252-6798 +1
20863	BUILDING	
	APPLE EDUC FNDTN	255-3295 +1
	COMMODITY TECHNLYS	252-6606 7
	E REID MILLER	257-6927 8
	ESCO	725-1400 0
	GURRIES RICHARD M	996-7711 6
	GURRIES&OKAMOTO	996-7711 6
	HERSHFIELD&RICE	446-3479 +1
	JOURNEY FOR HUMANTY	446-3479 +1
	KINGSFORD FNNCL INC	255-5533 9
	LUI ELSON	252-6606 7
	M E CURTIS&ASSOC	446-2119 8
	OKAMOTO ROBT Y	996-77 1 6
	OKUDA T TED	257-0572 +1
	OMNITEK	255-5643 0
	P O P THE WGHT PLC	446-2966 +1
	QUANTUM COEFFICIENT	446-0797 +1
	R S BARTON&ASC	253-2660 +1
	SCHWARTZ ARTHUR G	996-1365 8
	SECURE ENGINEERING	446-2444 0
	SOUTH BAY NM HEALTH	252-3110 +1
	SOUTH BAY HOSPICE	252-3110 +1
	THE WEIGHT PLACE	446-2966 +1
	UNITED SV AUTO ASSN	446-4240 8
	UNITED SV AUTO ASSN	446-4707 8
	V I P REALTORS INC	255-5300 7
	WARD HARRIS INC	446-0144 7
	WEIGHT PLACE THE	446-2966 8
20863		
20883	ALLSTATE INS	725-2500 +1
	ALLSTATE INS CO	725-1611 +1
	GENE MILLER	998-7212 +1
	HANA MANGMNT CO	996-7424 +1
	LAHAYE FRANK	996-7212 +1
	OWEN MANAGEMENT	446-3361 +1
	PEREGRINE INVSTMNTS	996-7212 +1
	VOLCKMANN J&ASSOC	996-2818 +1
20900	CUPERTNO UN CHURCH	252-4478
	MONTESSORI SCH	257-3374 9
	UNION CH OF CPRTNO	252-4478 8
20903	XXXX	00
20940	ALLSTATE RLTR	255-1300 3
20950	MOUNTAIN M PIZZA	446-5255 +1
20955	KEY CHEVROLET	253-4000 2
20999	COLLEGE SELF SERVIC	253-6232 9
21000	DEANZA MOBIL	257-1516

Target Street	Cross Street	Source
-	✓	Haines Criss-Cross Directory

SAICH WAY 1976

SAICH WAY 95014 CUPERTINO

```
10033*SEVEN 11 CPRTNO 443255-9515 2
10057*HOUSEHOLD FINANCE  257-6760 4
10073*LACRAFT BOUTIQUE   257-2303
      *VALLEY GREEN LQRS 253-1404 1
10095*RED BOAR           252-9675+6
10115  XXXX              00
      *   5 BUS    1 RES    1 NEW
```

Target Street	Cross Street	Source
✓	-	Haines Criss-Cross Directory

STEVENS CREEK BLVD 1976

```
20720*LORAL WIGS              257-7073 5
20730*MERVYNS OEPT STORE      257-8800 1
20745*GEMCO OEPT STR          253-6800 5
     *GEMCO OEPT STR AUTO     257-2900+6
     *GEMCO OEPT STR PHAR     253-1010 5
     *GEMCO OEPT STR SS       252-9873 5
     *GEMCO OEPT STR WTCH     255-7920+6
     *JOELSON RONALO S        253-3235 5
      KIGGINS THOMAS O        253-3235+6
      KONO MICH               253-3235+6
20747  XXXX                   00
20750*CALLENOER M PIE SH      255-2317 5
     *MARIE CALLENOER PIE     255-2317 3
20755  XXXX                   00
20760 KUPEL HAROLO            255-4358+6
     *MONTGOMERY PLCE 8TY     257-1144 3
20770*STRAW HAT PIZZA PLC     252-3324 1
20803*ELCAMNO OISTRIBUTN     252-1939+6
     *REO BARN RESTAURANT     252-9835 5
20813*BUMBLEBRY FMLY REST    252-9993+6
20823*AMWAY HM PROS OIST     446-1038+6
      COURTNAY RALPH          996-8555+6
     *OLIVETTI                255-4576+6
     *TELEFILE CMPTR PROO     255-5888+6
      TORRESI ENZO            255-4576+6
20840*MIKES HERO SANOWCHS    253-3194 2
20850*US GOV PO CUPERTINO    252-6798
20863...8UILOING
     *ALPHATRON INC           446-1494 5
     *CALIF TCHRS ASN NEA     257-8788
     *ECONOMICS LA8 INC       446-1783 5
     *FERGUSON ASSOCIATES     446-1496 5
     *G A C FINANCE INC       996-7987 5
     *GURRIES RICHARO M       996-7711+6
     *GURRIES&OKAMOTO INC     996-7711+6
     *MCJUNKIN E A            996-7716+6
```

Target Street	Cross Street	Source
✓	-	Haines Criss-Cross Directory

STEVENS CREEK BLVD 1976

```
..STEVENS CREEK BLVD  95014 CONT..
      *NOW PLACEMENT AGNCY446-1853 5
      *OKAMOTO ROBT Y      996-7711+6
      *PEREZ LINDA CLEANG 257-7179 5
      *R&D CLEANING SERV  257-5179 5
      *WESTCOM ASSOCIATES 996-7715+6
20863 ......................
20900*CUPERTNO UNION CH   252-4478
      *MONTESSORI SCH VLLA255-1213
20940*ALLSTATE REALTORS   255-1300 3
      *RAM                255-1300 2
      *RAM REALTY         255-1300 4
20950*DONS BURGER VILLA   257-1230 1
20955*KEY CHEVROLET       253-4000 2
20999*VALS SHELL SERVICE 253-6232 1
21000*BURKS R MOBILE SV   257-1591 4
      *DEANZA MOBIL       257-1516 1
```

Target Street	Cross Street	Source
-	✓	Haines Criss-Cross Directory

SAICH WAY 1971

SAICH WAY 95014 CUPERTINO

```
10033*SEVEN ELEVEN FO 443252-9912
10057*HOUSEHOLO FINANCE  257-6760
      *HOUSEHOLD OF CUPERT257-6760
10073*LA CRAFT BOUTIQUE  257-2303
      *VALLEY GREEN LIQUOR253-1404+1
10095*MOROCCA ROOM       252-9675+1
      *   6 BUS    0 RES    2 NEW
```

Target Street	Cross Street	Source
✓	-	Haines Criss-Cross Directory

STEVENS CREEK BLVD 1971

20720*WIGGERY THE 257-7073+1
20730*MERVYNS DEPT STORE 257-8800+1
20745*GEMCO DEPT STORE 253-5778
*GEMCO DEPT STORE 253-6800
*GEMCO DEPT STR MKT 253-2676
*GEMCO DEPT STR SERV257-2900
*JOELSON RONALD S 253-3235+1
*MRL CORP 252-9774
20747*GEMCO DPT STR PHARM253-1010
*GEMCO RX PHARMACY 961-3077
20755*GEMCO SV STN CPRTNO252-9873+1
20760*MONTGOMERY BTY PRLR257-1144
20770*STRAW HAT PIZZA PLC252-3324+1
20803*BURGER CHEF RSTRNT 253-1892
20840*MIKES HEROE SNOWCHS253-3194
20850*US POST OFFICE 252-6798
20900*CLAIRBOURN SCHOOL 252-0737
*CUPERTINO UNION CH 252-4478
*UNION CH OF CPRTNO 252-4478
20950*DONS BURGER VILLA 257-1230+1
20955*KEY CHEVROLET LSNG 253-4000+1
*KEY CHEVROLET PRTS 253-7910+1
*KEY TOWING SERVICE 738-3002+1
*NATL AUTO CLB RO SV257-2970+1
20999*VALS SHELL SERVICE 253-6232+1
21000*DEANZA MOBIL 257-1516+1
*DEANZA MOBIL SERV 257-1591+1
*JERRY MULLEN MBL SV257-1591

Target Street	Cross Street	Source
-	✓	Polk's City Directory

SAICH WAY 1968

303

SAICH WAY -FRDM STEVENS CREEK BLVO
NORTH 1 EAST OF STELLING RD

---ZIP CODE 95014
100 OE ANZA COIN OPERATED CAR WASH
SELF SERV

Target Street	Cross Street	Source
✓	-	Polk's City Directory

STEVENS CREEK BLVD 1968

20568 SCOTTY'S CLEANER 257-2112
20578 VACANT
20588 GOLDEN HORN RESTAURANT
252-2271
20600 NO RETURN
20730 VACANT
20745 GEMCO 253-6800
20850 U S P O 252-6198
20900 UNION CHURCH OF CUPERTINO
THE 252-4478
20940 HAWES A L
20950 DONS BURGER VILLA THE
257-1230
20999 TONY'S SHELL SERVICE
253-6232
---STELLING RD INTERSECTS
21000 DEANZA MOBIL SERVICE
257-1516
21050 DE ANZA COLLEGE 257-5550

INQUIRY #: 6110033.8

YEAR: 1974

= 500'

N

EDR

INQUIRY #: 6110033.8

YEAR: 1968

= 500'

N

EDR

INQUIRY #: 6110033.8

YEAR: 1963

= 500'

N

EDR

INQUIRY #: 6110033.8

YEAR: 1956

= 500'

N

EDR

INQUIRY #: 6110033.8
YEAR: 1950
= 500'
N
EDR


INQUIRY #: 6110033.8
YEAR: 1948
= 500'
N
EDR



INQUIRY #: 6110033.8

YEAR: 1939

= 500'

N

EDR

Stevens Creek Office Center

20807, 20813-20883 Stevens Creek Boulevard

Cupertino, CA 95014

Inquiry Number: 6110033.8

July 02, 2020

The EDR Aerial Photo Decade Package

6 Armstrong Road, 4th floor
Shelton, CT 06484
Toll Free: 800.352.0050
www.edrnet.com

EDR Aerial Photo Decade Package

07/02/20

Site Name:

Stevens Creek Office Center
20807, 20813-20883 Stevens (
Cupertino, CA 95014
EDR Inquiry # 6110033.8

Client Name:

Ninyo & Moore
1401 Halyard Drive, Suite 110
West Sacramento, CA 95691
Contact: Randy Wheeler

Environmental Data Resources, Inc. (EDR) Aerial Photo Decade Package is a screening tool designed to assist environmental professionals in evaluating potential liability on a target property resulting from past activities. EDR's professional researchers provide digitally reproduced historical aerial photographs, and when available, provide one photo per decade.

Search Results:

Year	***Scale***	***Details***	***Source***
2016	1"=500'	Flight Year: 2016	USDA/NAIP
2012	1"=500'	Flight Year: 2012	USDA/NAIP
2009	1"=500'	Flight Year: 2009	USDA/NAIP
2006	1"=500'	Flight Year: 2006	USDA/NAIP
1998	1"=500'	Flight Date: August 27, 1998	USDA
1991	1"=500'	Acquisition Date: October 30, 1991	USGS/DOQQ
1982	1"=500'	Flight Date: July 05, 1982	USDA
1974	1"=500'	Flight Date: June 26, 1974	USGS
1968	1"=500'	Flight Date: June 14, 1968	USGS
1963	1"=500'	Flight Date: June 24, 1963	EDR Proprietary Aerial Viewpoint
1956	1"=500'	Flight Date: June 09, 1956	USDA
1950	1"=500'	Flight Date: April 01, 1950	USDA
1948	1"=500'	Flight Date: September 26, 1948	USDA
1939	1"=500'	Flight Date: August 01, 1939	USDA

When delivered electronically by EDR, the aerial photo images included with this report are for ONE TIME USE ONLY. Further reproduction of these aerial photo images is prohibited without permission from EDR. For more information contact your EDR Account Executive.

Disclaimer - Copyright and Trademark Notice

This Report contains certain information obtained from a variety of public and other sources reasonably available to Environmental Data Resources, Inc. It cannot be concluded from this Report that coverage information for the target and surrounding properties does not exist from other sources. NO WARRANTY EXPRESSED OR IMPLIED, IS MADE WHATSOEVER IN CONNECTION WITH THIS REPORT. ENVIRONMENTAL DATA RESOURCES, INC. SPECIFICALLY DISCLAIMS THE MAKING OF ANY SUCH WARRANTIES, INCLUDING WITHOUT LIMITATION, MERCHANTABILITY OR FITNESS FOR A PARTICULAR USE OR PURPOSE. ALL RISK IS ASSUMED BY THE USER. IN NO EVENT SHALL ENVIRONMENTAL DATA RESOURCES, INC. BE LIABLE TO ANYONE, WHETHER ARISING OUT OF ERRORS OR OMISSIONS, NEGLIGENCE, ACCIDENT OR ANY OTHER CAUSE, FOR ANY LOSS OF DAMAGE, INCLUDING, WITHOUT LIMITATION, SPECIAL, INCIDENTAL, CONSEQUENTIAL, OR EXEMPLARY DAMAGES. ANY LIABILITY ON THE PART OF ENVIRONMENTAL DATA RESOURCES, INC. IS STRICTLY LIMITED TO A REFUND OF THE AMOUNT PAID FOR THIS REPORT. Purchaser accepts this Report "AS IS". Any analyses, estimates, ratings, environmental risk levels or risk codes provided in this Report are provided for illustrative purposes only, and are not intended to provide, nor should they be interpreted as providing any facts regarding, or prediction or forecast of, any environmental risk for any property. Only a Phase I Environmental Site Assessment performed by an environmental professional can provide information regarding the environmental risk for any property. Additionally, the information provided in this Report is not to be construed as legal advice.

Copyright 2020 by Environmental Data Resources, Inc. All rights reserved. Reproduction in any media or format, in whole or in part, of any report or map of Environmental Data Resources, Inc., or its affiliates, is prohibited without prior written permission.

EDR and its logos (including Sanborn and Sanborn Map) are trademarks of Environmental Data Resources, Inc. or its affiliates. All other trademarks used herein are the property of their respective owners.

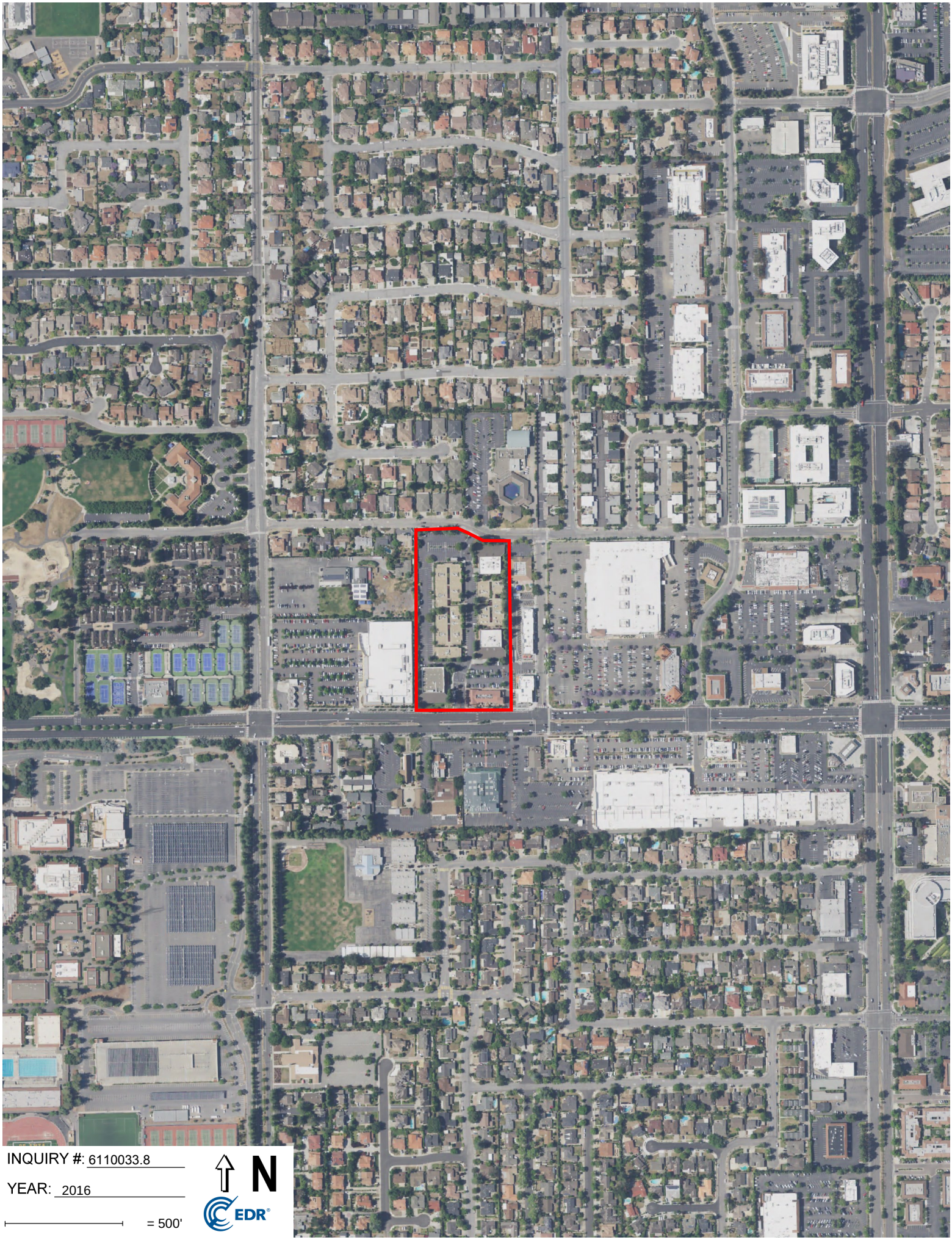
INQUIRY #: 6110033.8
YEAR: 2016
= 500'
N
EDR

INQUIRY #: 6110033.8
YEAR: 2012
= 500'
N
EDR

INQUIRY #: 6110033.8

YEAR: 2009

= 500'

N

EDR


INQUIRY #: 6110033.8
YEAR: 2006
= 500'
N
EDR

INQUIRY #: 6110033.8

YEAR: 1998

= 500'

N

EDR

INQUIRY #: 6110033.8

YEAR: 1991

= 500'

N

EDR

INQUIRY #: 6110033.8

YEAR: 1982

= 500'

N

EDR

Stevens Creek Office Center

20807, 20813-20883 Stevens Creek Boulevard

Cupertino, CA 95014

Inquiry Number: 6110033.4

July 02, 2020

EDR Historical Topo Map Report

with QuadMatch™

6 Armstrong Road, 4th floor
Shelton, CT 06484
Toll Free: 800.352.0050
www.edrnet.com

EDR Historical Topo Map Report

07/02/20

Site Name:	Client Name:
Stevens Creek Office Center	Ninyo & Moore
20807, 20813-20883 Stevens (	1401 Halyard Drive, Suite 110
Cupertino, CA 95014	West Sacramento, CA 95691
EDR Inquiry # 6110033.4	Contact: Randy Wheeler

EDR Topographic Map Library has been searched by EDR and maps covering the target property location as provided by Ninyo & Moore were identified for the years listed below. EDR's Historical Topo Map Report is designed to assist professionals in evaluating potential liability on a target property resulting from past activities. EDRs Historical Topo Map Report includes a search of a collection of public and private color historical topographic maps, dating back to the late 1800s.

Search Results:

P.O.# NA

Project: 403804001

Coordinates:

Latitude:	37.323747 37° 19' 25" North
Longitude:	-122.038039 -122° 2' 17" West
UTM Zone:	Zone 10 North
UTM X Meters:	585228.33
UTM Y Meters:	4131221.48
Elevation:	258.00' above sea level

Maps Provided:

2012	1947
1995	1943
1980	1902
1973	1899
1968	1897
1961	
1953	
1948	

Disclaimer - Copyright and Trademark Notice

This Report contains certain information obtained from a variety of public and other sources reasonably available to Environmental Data Resources, Inc. It cannot be concluded from this Report that coverage information for the target and surrounding properties does not exist from other sources. NO WARRANTY EXPRESSED OR IMPLIED, IS MADE WHATSOEVER IN CONNECTION WITH THIS REPORT. ENVIRONMENTAL DATA RESOURCES, INC. SPECIFICALLY DISCLAIMS THE MAKING OF ANY SUCH WARRANTIES, INCLUDING WITHOUT LIMITATION, MERCHANTABILITY OR FITNESS FOR A PARTICULAR USE OR PURPOSE. ALL RISK IS ASSUMED BY THE USER. IN NO EVENT SHALL ENVIRONMENTAL DATA RESOURCES, INC. BE LIABLE TO ANYONE, WHETHER ARISING OUT OF ERRORS OR OMISSIONS, NEGLIGENCE, ACCIDENT OR ANY OTHER CAUSE, FOR ANY LOSS OF DAMAGE, INCLUDING, WITHOUT LIMITATION, SPECIAL, INCIDENTAL, CONSEQUENTIAL, OR EXEMPLARY DAMAGES. ANY LIABILITY ON THE PART OF ENVIRONMENTAL DATA RESOURCES, INC. IS STRICTLY LIMITED TO A REFUND OF THE AMOUNT PAID FOR THIS REPORT. Purchaser accepts this Report "AS IS". Any analyses, estimates, ratings, environmental risk levels or risk codes provided in this Report are provided for illustrative purposes only, and are not intended to provide, nor should they be interpreted as providing any facts regarding, or prediction or forecast of, any environmental risk for any property. Only a Phase I Environmental Site Assessment performed by an environmental professional can provide information regarding the environmental risk for any property. Additionally, the information provided in this Report is not to be construed as legal advice.

Copyright 2020 by Environmental Data Resources, Inc. All rights reserved. Reproduction in any media or format, in whole or in part, of any report or map of Environmental Data Resources, Inc., or its affiliates, is prohibited without prior written permission.

EDR and its logos (including Sanborn and Sanborn Map) are trademarks of Environmental Data Resources, Inc. or its affiliates. All other trademarks used herein are the property of their respective owners.

Topo Sheet Key

This EDR Topo Map Report is based upon the following USGS topographic map sheets.

2012 Source Sheets

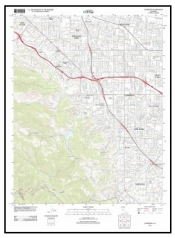

Cupertino
2012
7.5-minute, 24000

1995 Source Sheets

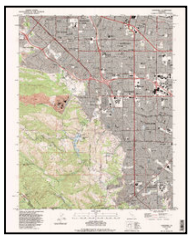

Cupertino
1995
7.5-minute, 24000
Aerial Photo Revised 1991

1980 Source Sheets

Cupertino
1980
7.5-minute, 24000
Aerial Photo Revised 1979

1973 Source Sheets

Cupertino
1973
7.5-minute, 24000
Aerial Photo Revised 1973

Topo Sheet Key

This EDR Topo Map Report is based upon the following USGS topographic map sheets.

1968 Source Sheets

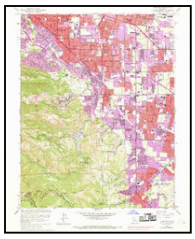

Cupertino
1968
7.5-minute, 24000
Aerial Photo Revised 1968

1961 Source Sheets

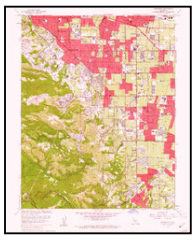

Cupertino
1961
7.5-minute, 24000
Aerial Photo Revised 1960

1953 Source Sheets

Cupertino
1953
7.5-minute, 24000
Aerial Photo Revised 1948

1948 Source Sheets

Palo Alto
1948
15-minute, 62500
Aerial Photo Revised 1948

Topo Sheet Key

This EDR Topo Map Report is based upon the following USGS topographic map sheets.

1947 Source Sheets

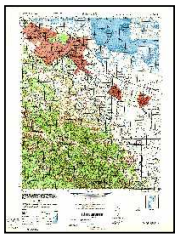

PALO ALTO
1947
15-minute, 50000

1943 Source Sheets

Palo Alto
1943
15-minute, 62500
Aerial Photo Revised 1940

1902 Source Sheets

Santa Cruz
1902
30-minute, 125000

1899 Source Sheets

Palo Alto
1899
15-minute, 62500

Topo Sheet Key

This EDR Topo Map Report is based upon the following USGS topographic map sheets.

1897 Source Sheets

Palo Alto
1897
15-minute, 62500

Historical Topo Map

2012

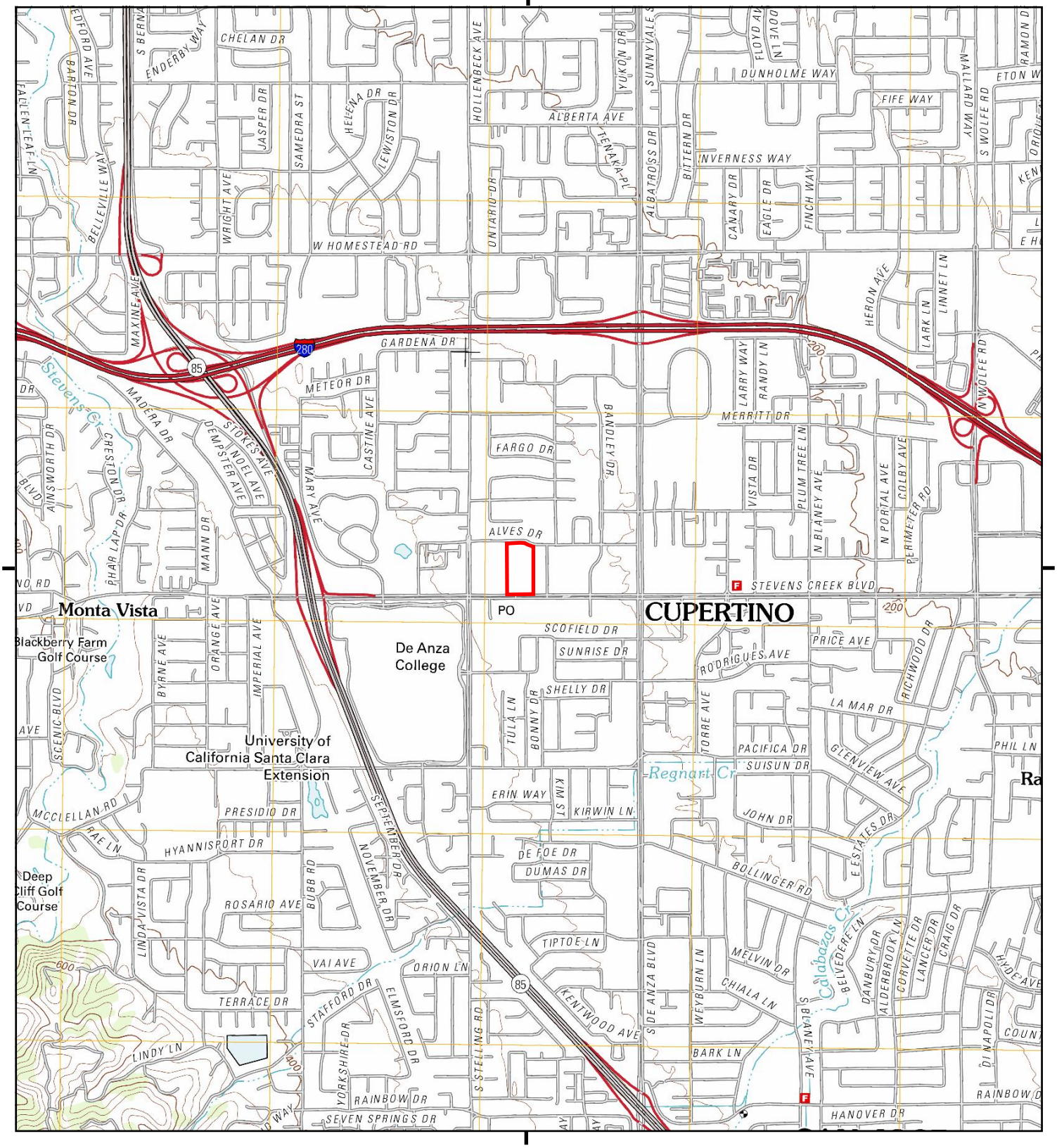

This report includes information from the following map sheet(s).

0 Miles 0.25 0.5 1 1.5

NW N NE
W E
SW S SE

TP, Cupertino, 2012, 7.5-minute

SITE NAME: Stevens Creek Office Center
ADDRESS: 20807, 20813-20883 Stevens Creek Boul
Cupertino, CA 95014
CLIENT: Ninyo & Moore

N

Historical Topo Map

1995

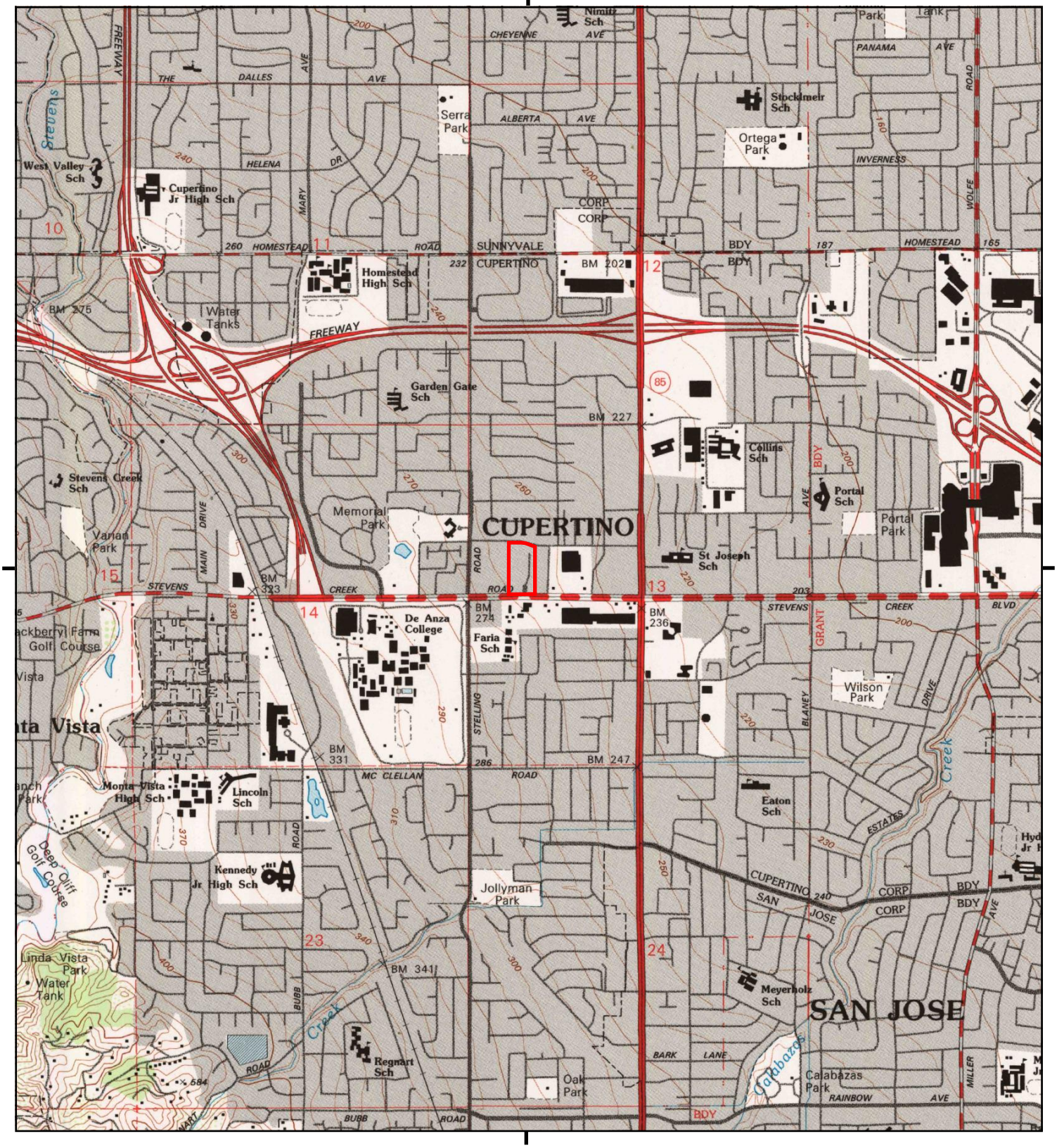

This report includes information from the following map sheet(s).

0 Miles 0.25 0.5 1 1.5

NW N NE
W E
SW S SE

TP, Cupertino, 1995, 7.5-minute

SITE NAME: Stevens Creek Office Center
ADDRESS: 20807, 20813-20883 Stevens Creek Boul
Cupertino, CA 95014
CLIENT: Ninyo & Moore

N

Historical Topo Map

1980

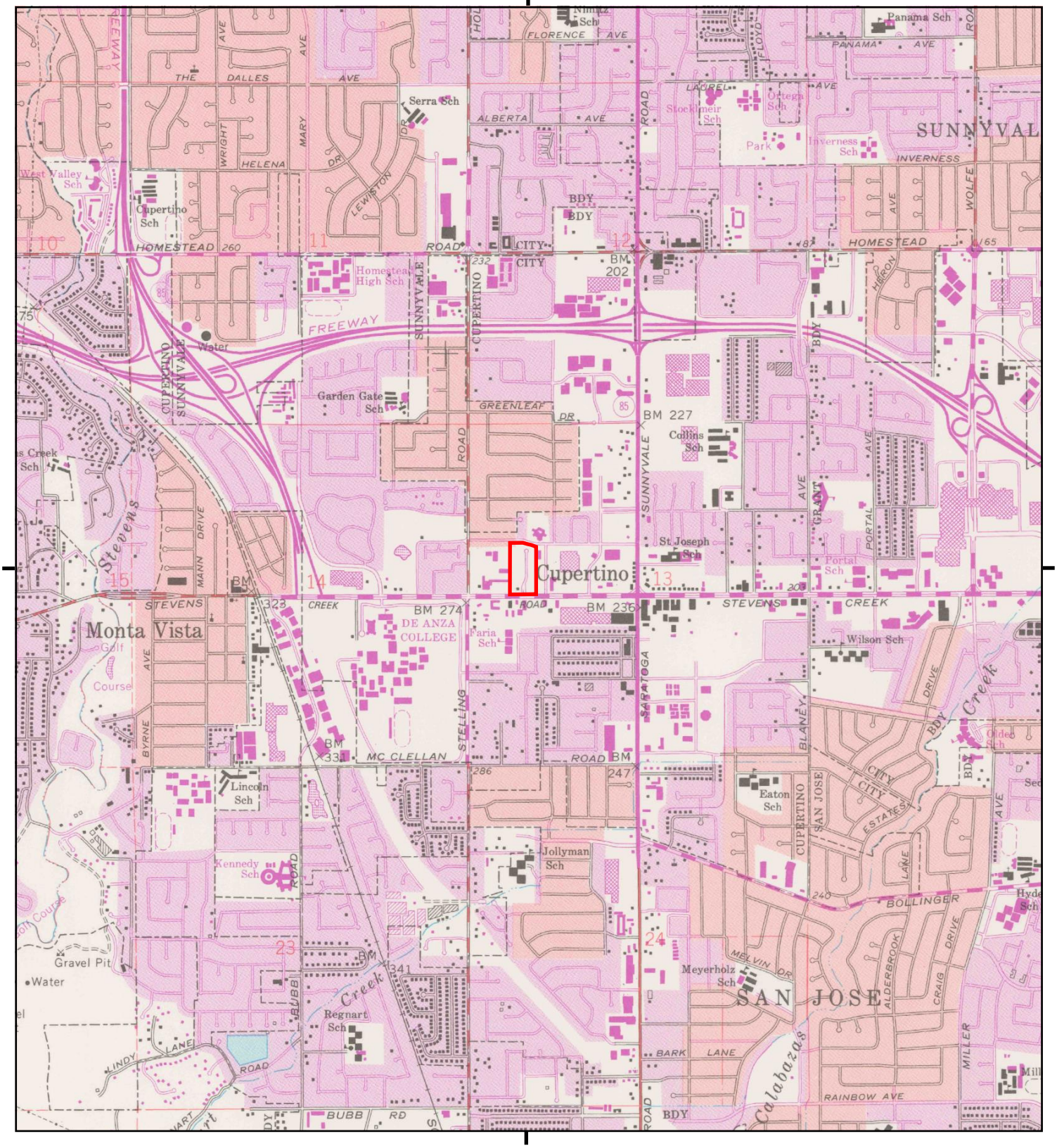

This report includes information from the following map sheet(s).

0 Miles 0.25 0.5 1 1.5

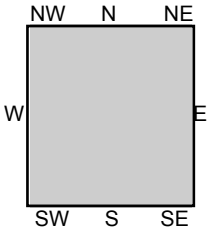

TP, Cupertino, 1980, 7.5-minute

SITE NAME: Stevens Creek Office Center
ADDRESS: 20807, 20813-20883 Stevens Creek Boul
Cupertino, CA 95014
CLIENT: Ninyo & Moore

N

Historical Topo Map

1973

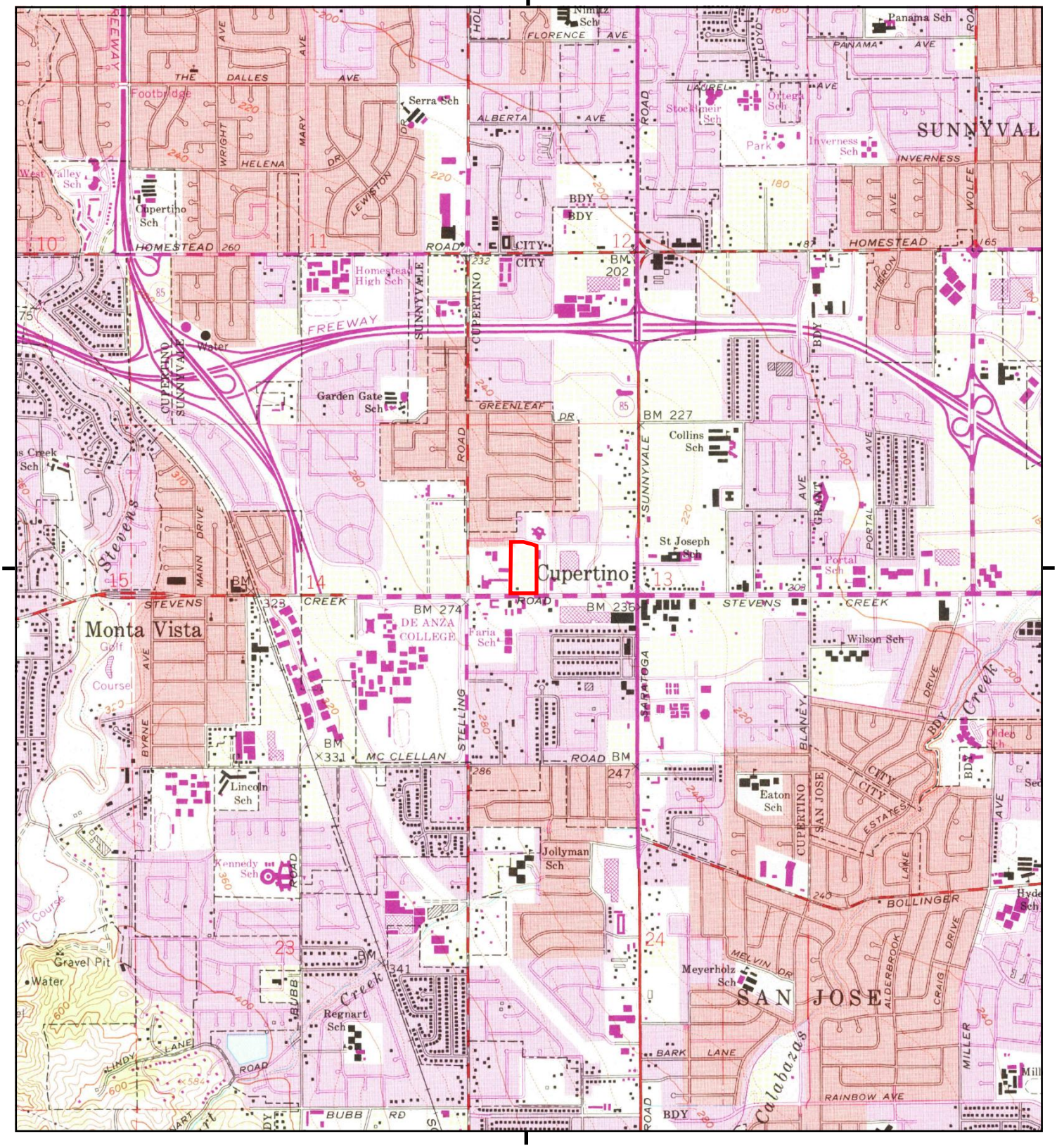

This report includes information from the following map sheet(s).

0 Miles 0.25 0.5 1 1.5

NW N NE
W E
SW S SE

TP, Cupertino, 1973, 7.5-minute

SITE NAME: Stevens Creek Office Center
ADDRESS: 20807, 20813-20883 Stevens Creek Boul
Cupertino, CA 95014
CLIENT: Ninyo & Moore

N

Historical Topo Map

1968

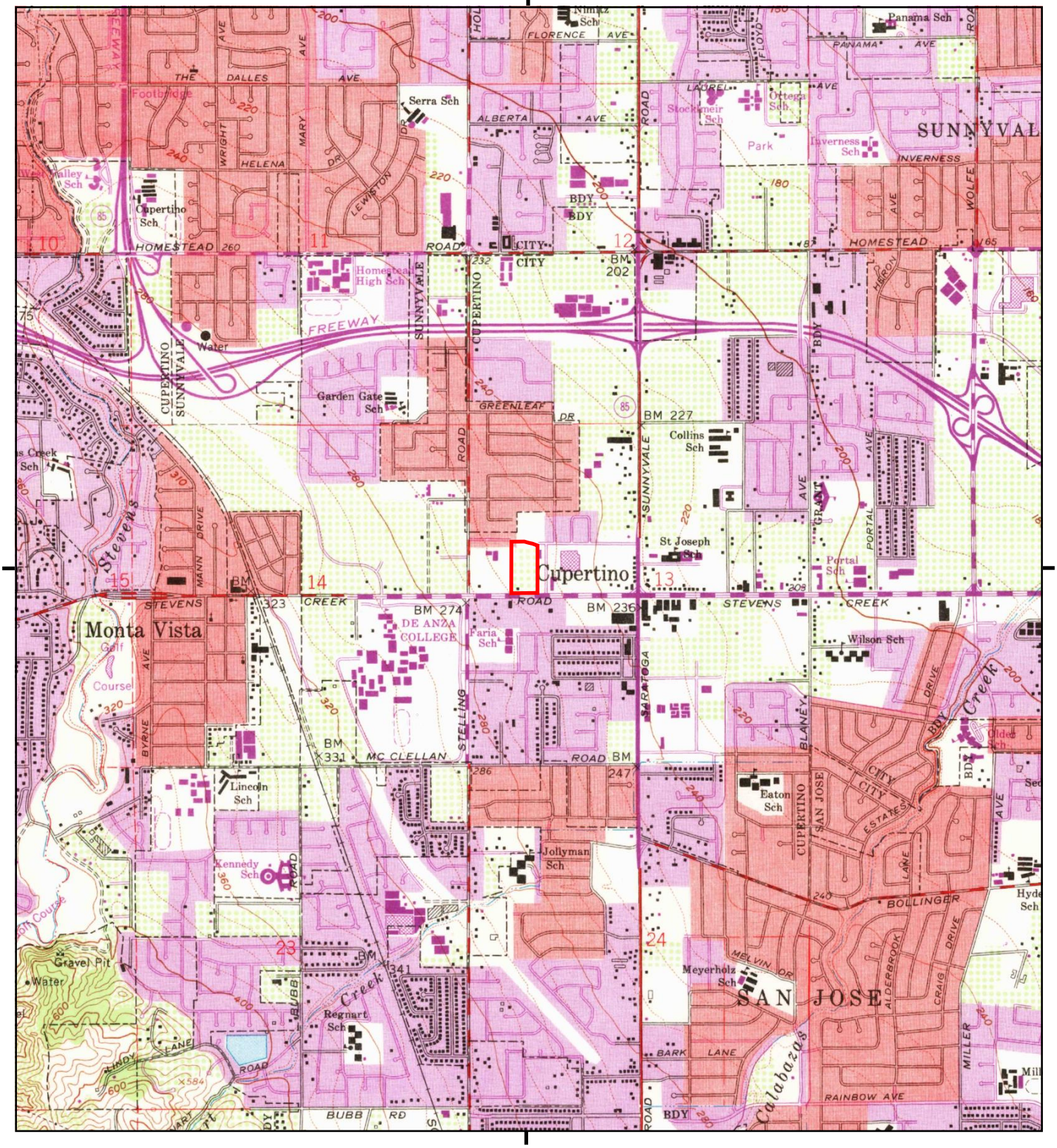

This report includes information from the following map sheet(s).

0 Miles 0.25 0.5 1 1.5

NW N NE
W E
SW S SE

TP, Cupertino, 1968, 7.5-minute

SITE NAME: Stevens Creek Office Center
ADDRESS: 20807, 20813-20883 Stevens Creek Boul
Cupertino, CA 95014
CLIENT: Ninyo & Moore

N

Historical Topo Map

1961

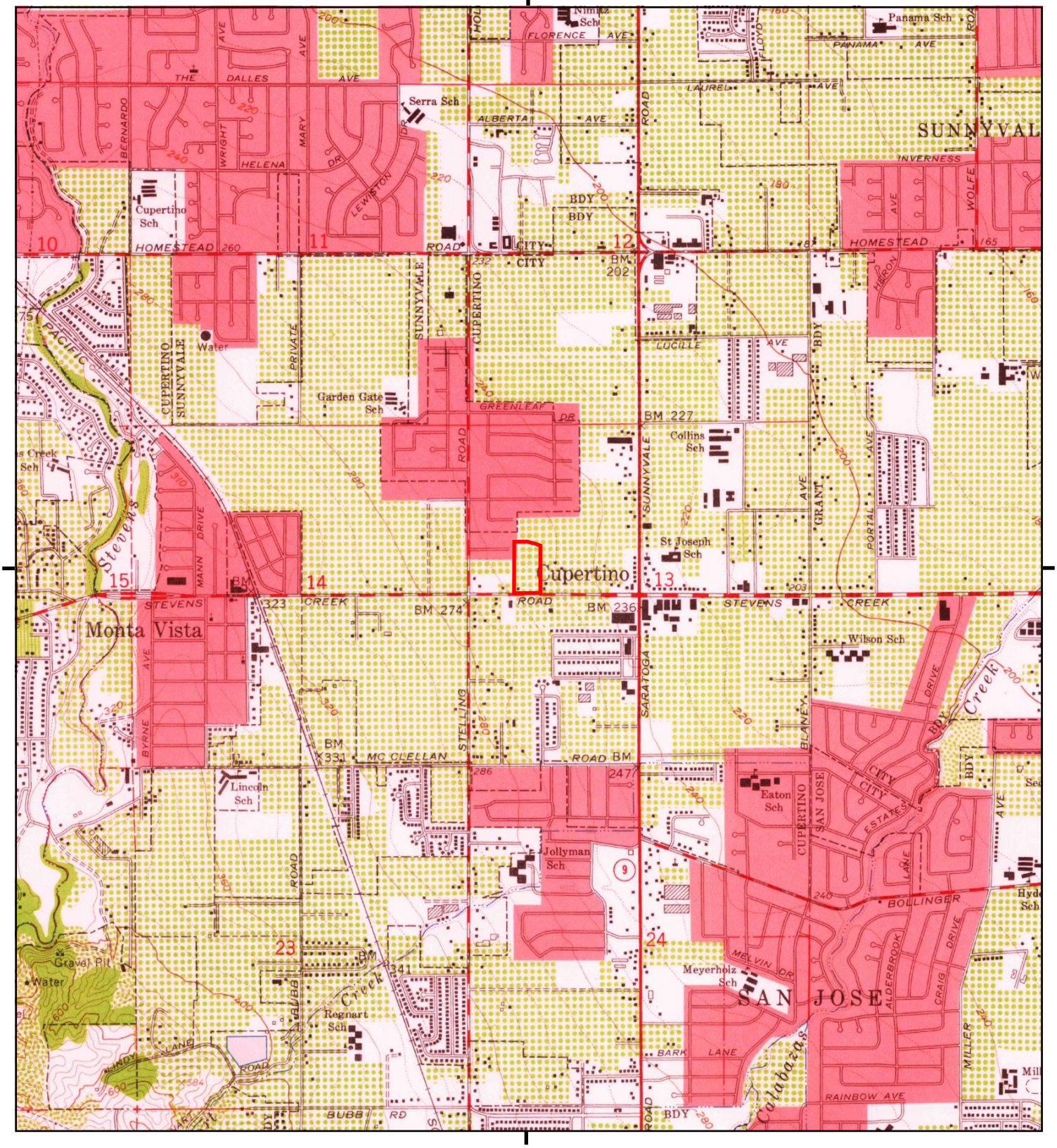

This report includes information from the following map sheet(s).

0 Miles 0.25 0.5 1 1.5

NW N NE
W E
SW S SE

TP, Cupertino, 1961, 7.5-minute

SITE NAME: Stevens Creek Office Center
ADDRESS: 20807, 20813-20883 Stevens Creek Boul
Cupertino, CA 95014
CLIENT: Ninyo & Moore

N

Historical Topo Map

1953

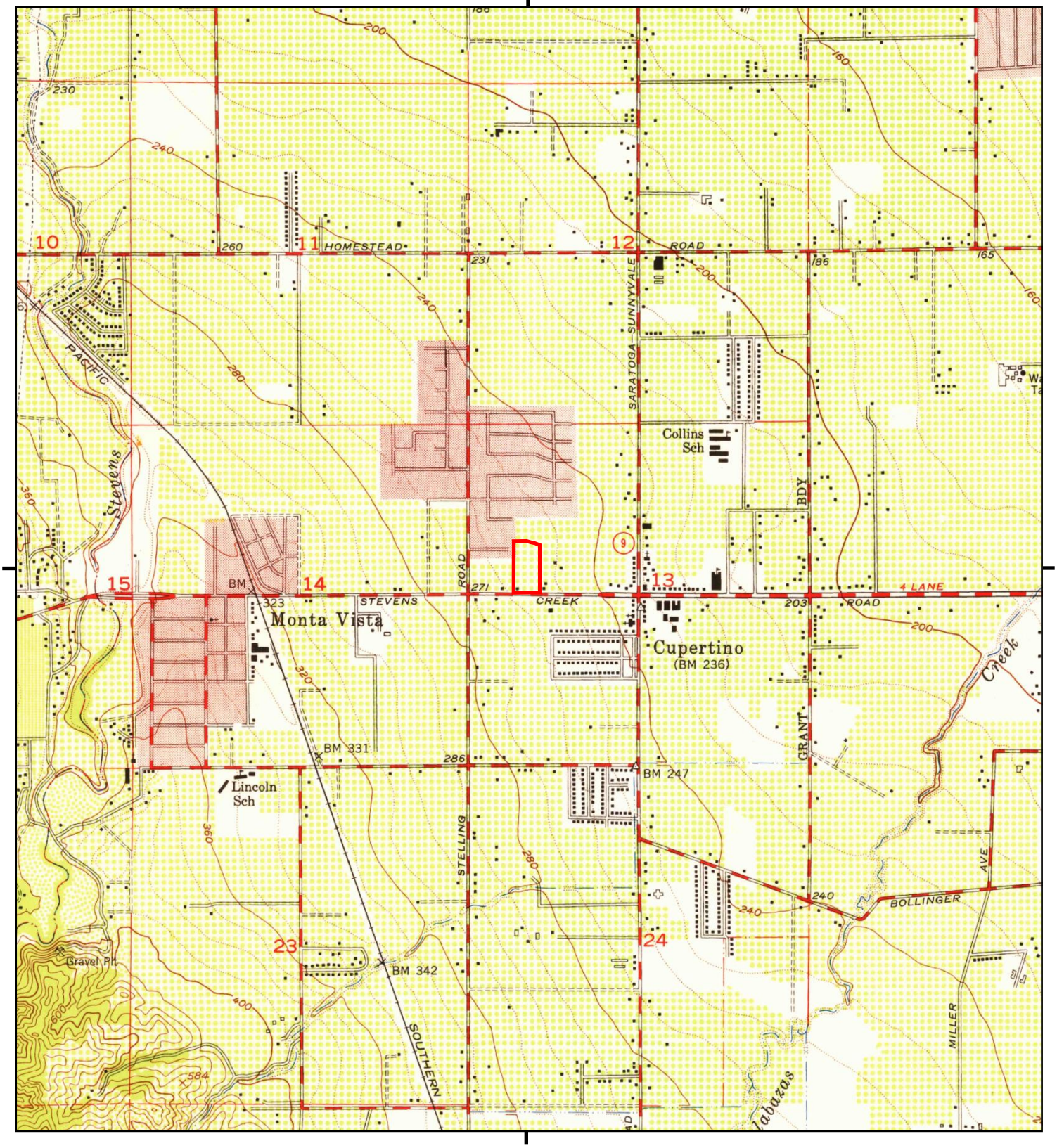

This report includes information from the following map sheet(s).

0 Miles 0.25 0.5 1 1.5

NW N NE
W E
SW S SE

TP, Cupertino, 1953, 7.5-minute

SITE NAME: Stevens Creek Office Center
ADDRESS: 20807, 20813-20883 Stevens Creek Boul
Cupertino, CA 95014
CLIENT: Ninyo & Moore

N

Historical Topo Map

1948

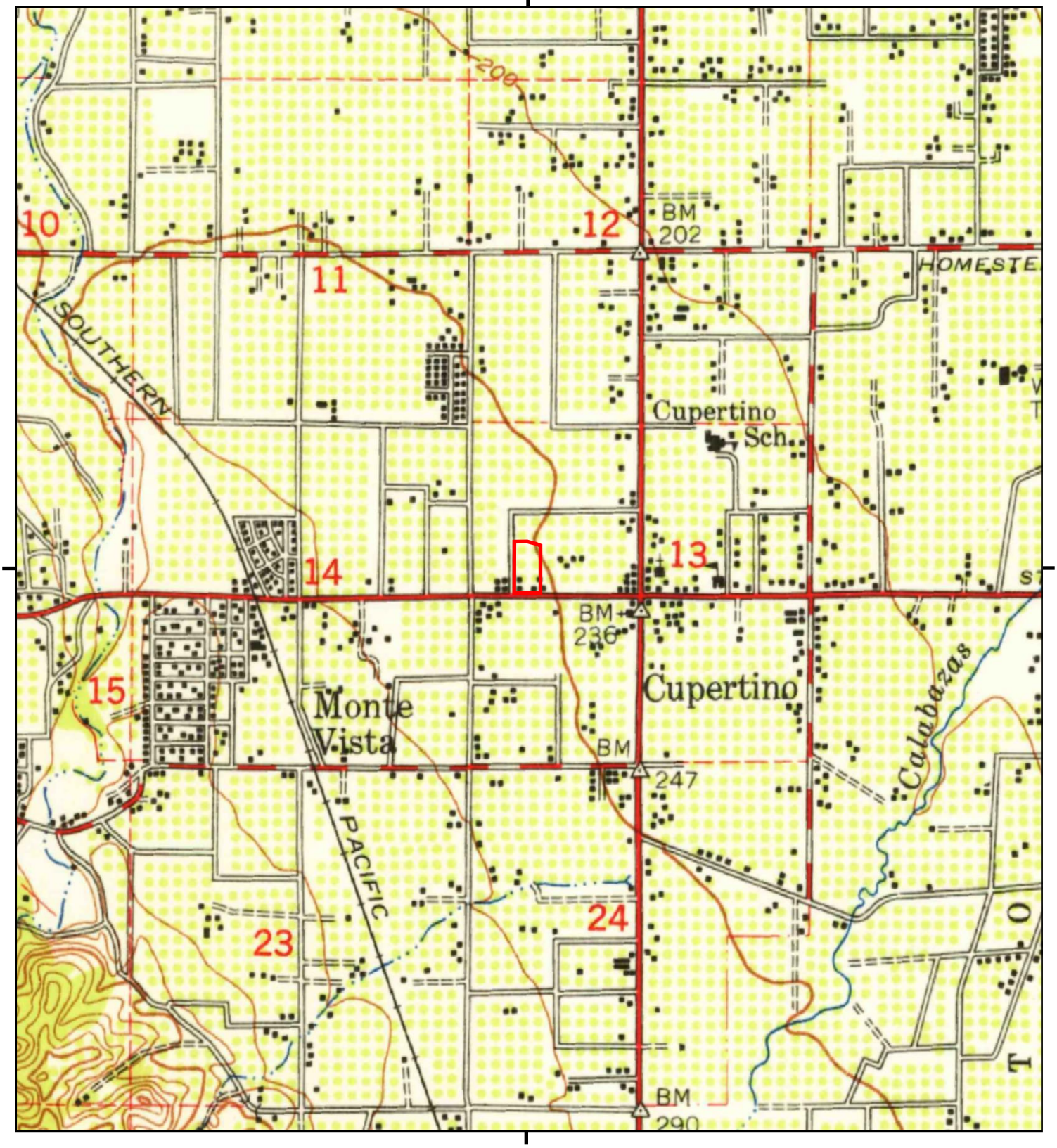

This report includes information from the following map sheet(s).

0 Miles 0.25 0.5 1 1.5

NW N NE
W E
SW S SE

TP, Palo Alto, 1948, 15-minute

SITE NAME: Stevens Creek Office Center
ADDRESS: 20807, 20813-20883 Stevens Creek Boul
Cupertino, CA 95014
CLIENT: Ninyo & Moore

N

Historical Topo Map

1947

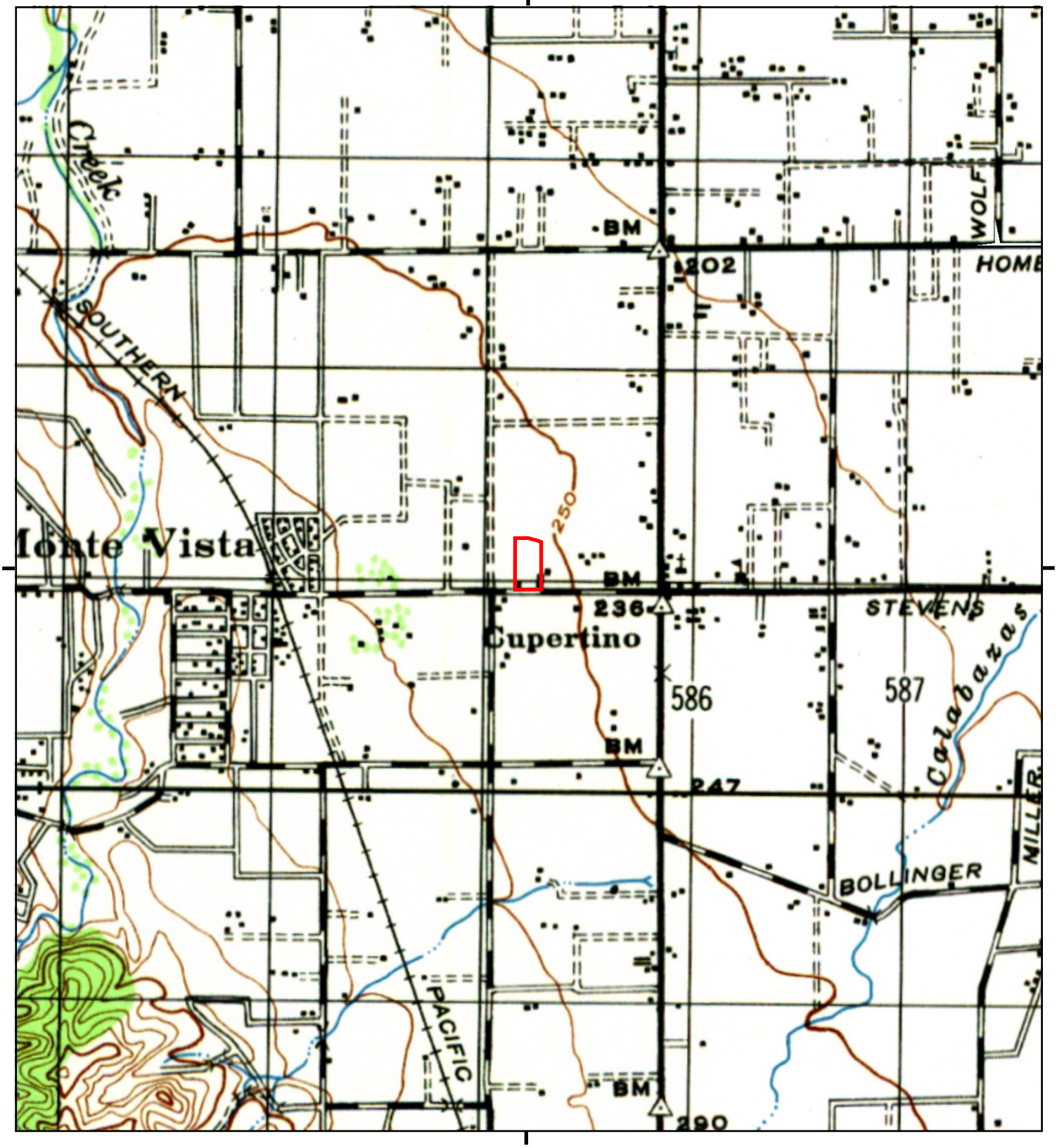

This report includes information from the following map sheet(s).

0 Miles 0.25 0.5 1 1.5

NW N NE
W E
SW S SE

TP, PALO ALTO, 1947, 15-minute

SITE NAME: Stevens Creek Office Center
ADDRESS: 20807, 20813-20883 Stevens Creek Boul
Cupertino, CA 95014
CLIENT: Ninyo & Moore

N

Historical Topo Map

1943

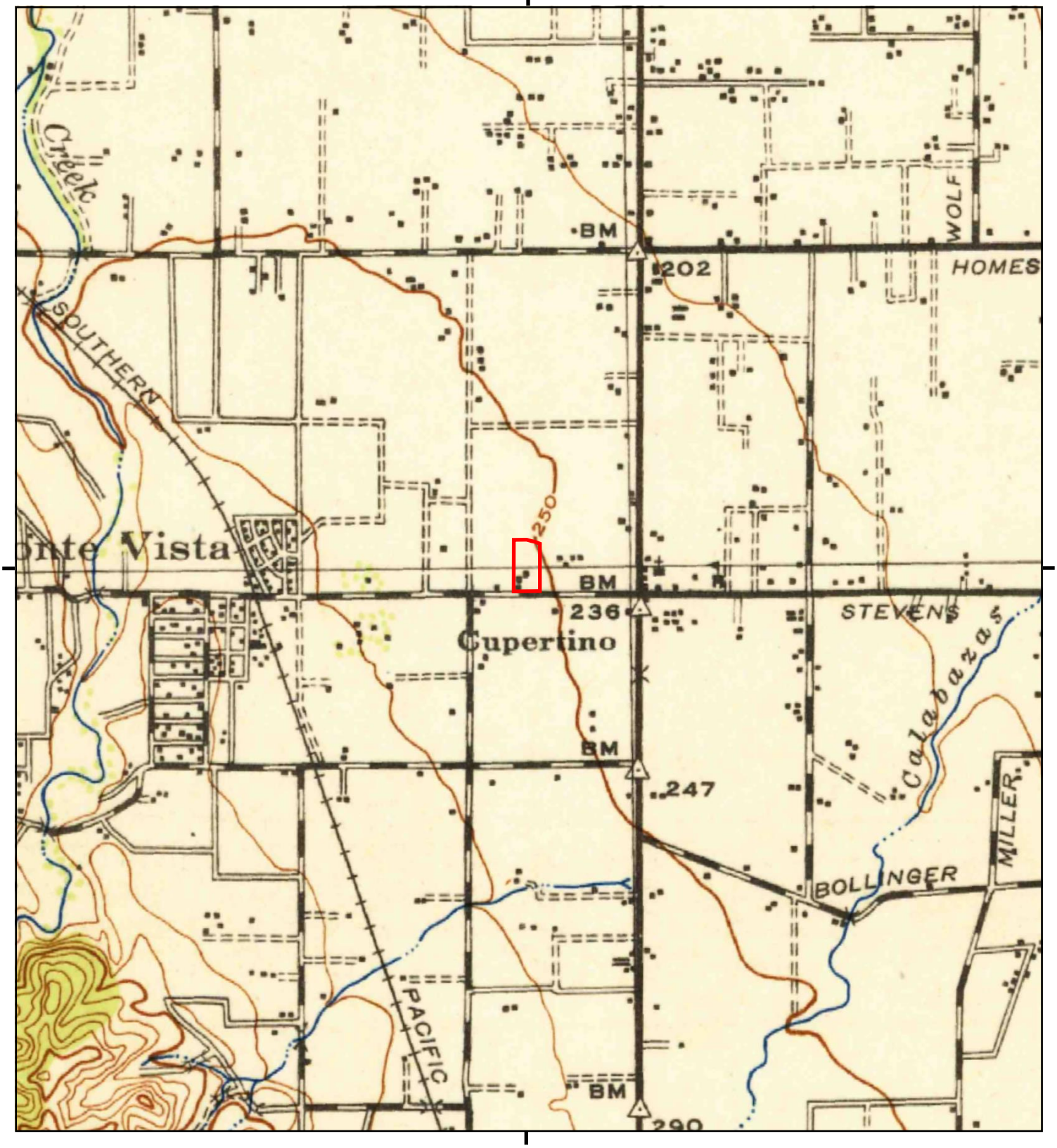

This report includes information from the following map sheet(s).

0 Miles 0.25 0.5 1 1.5

NW N NE
W E
SW S SE

TP, Palo Alto, 1943, 15-minute

SITE NAME: Stevens Creek Office Center
ADDRESS: 20807, 20813-20883 Stevens Creek Boul
Cupertino, CA 95014
CLIENT: Ninyo & Moore

N

Historical Topo Map

1902

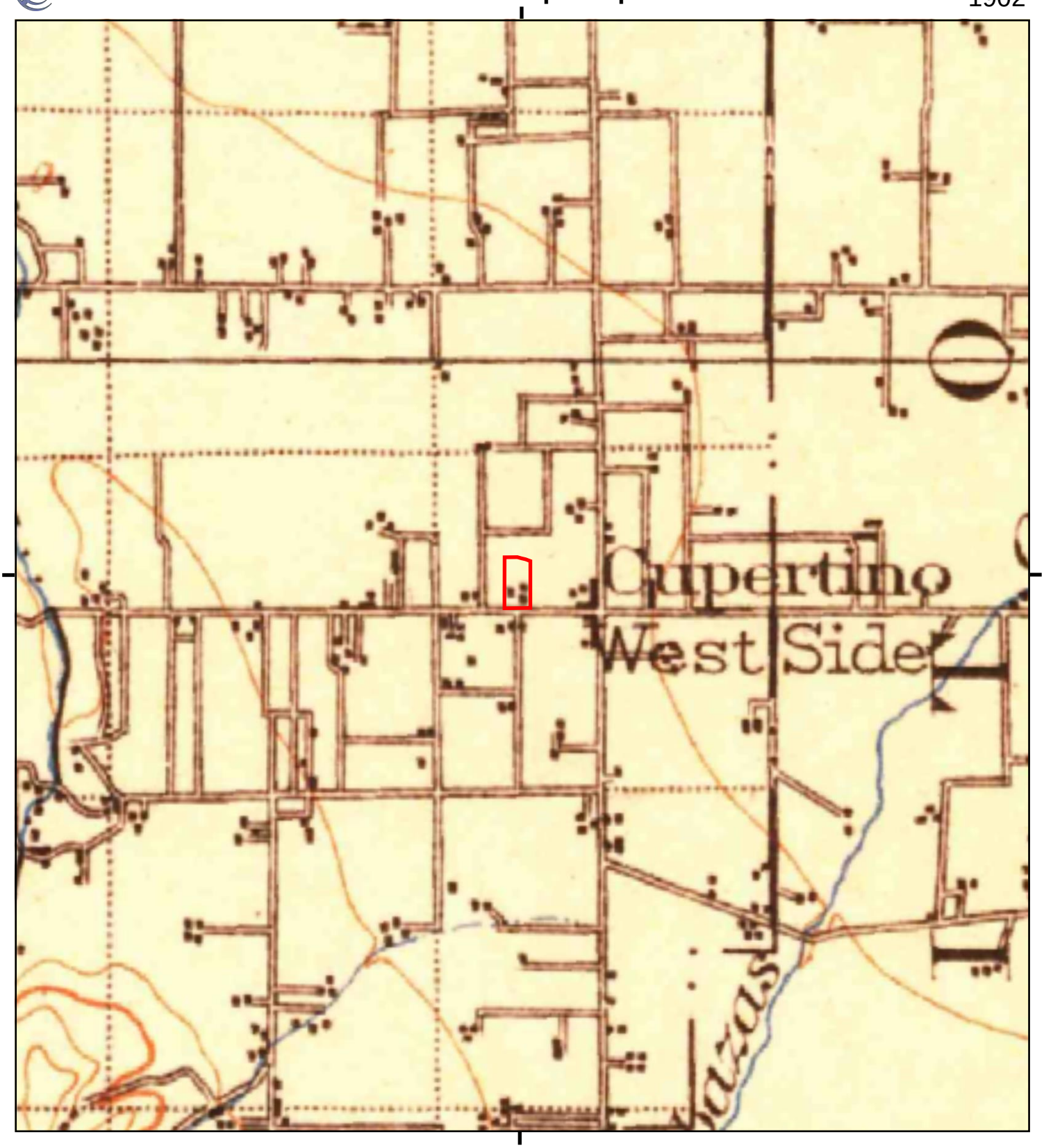

This report includes information from the following map sheet(s).

0 Miles 0.25 0.5 1 1.5

NW N NE
W E
SW S SE

TP, Santa Cruz, 1902, 30-minute

SITE NAME: Stevens Creek Office Center
ADDRESS: 20807, 20813-20883 Stevens Creek Boul
Cupertino, CA 95014
CLIENT: Ninyo & Moore

N

Historical Topo Map

1899

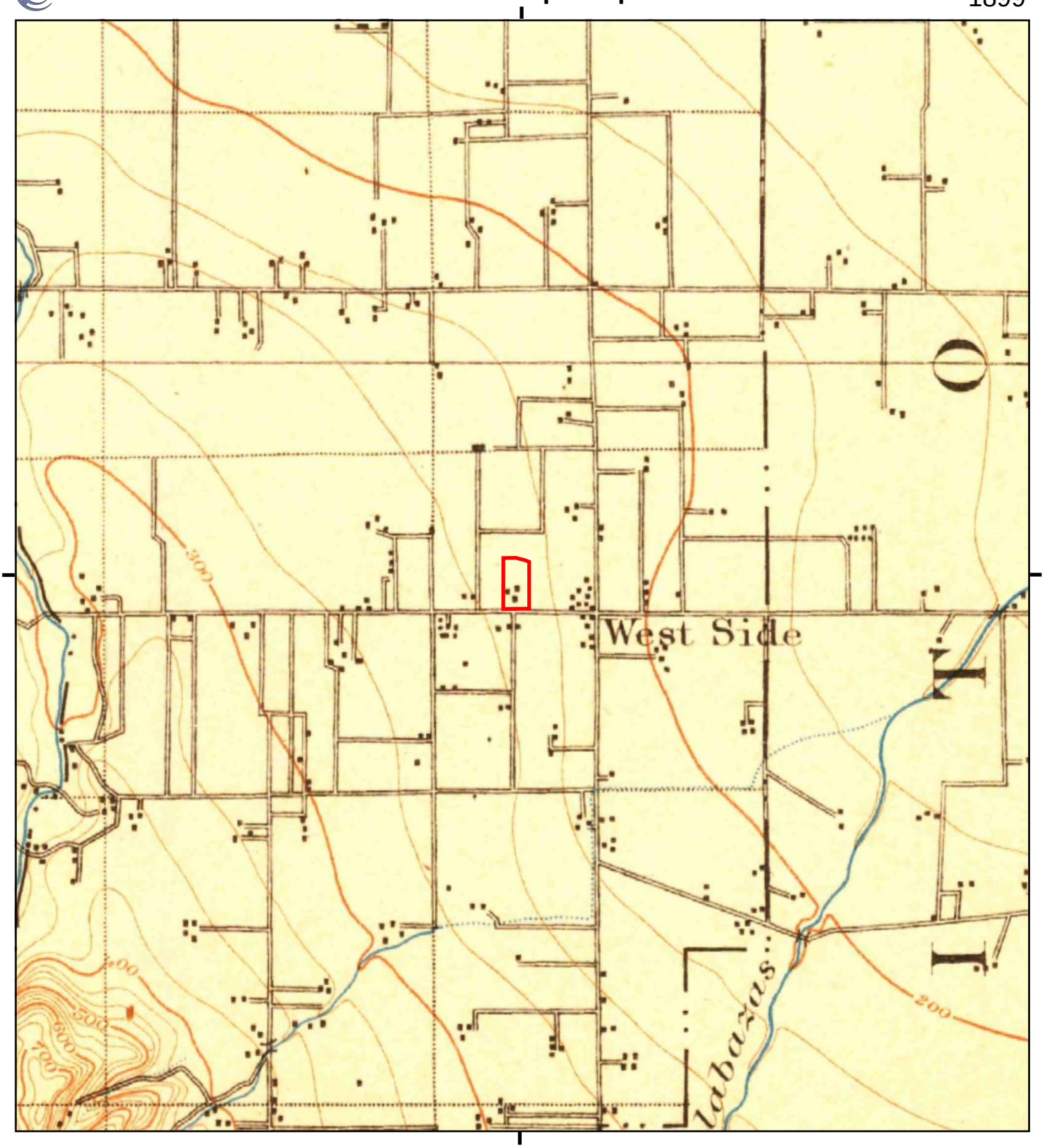

This report includes information from the following map sheet(s).

0 Miles 0.25 0.5 1 1.5

NW N NE
W E
SW S SE

TP, Palo Alto, 1899, 15-minute

SITE NAME: Stevens Creek Office Center
ADDRESS: 20807, 20813-20883 Stevens Creek Boul
Cupertino, CA 95014
CLIENT: Ninyo & Moore

N

Historical Topo Map

1897

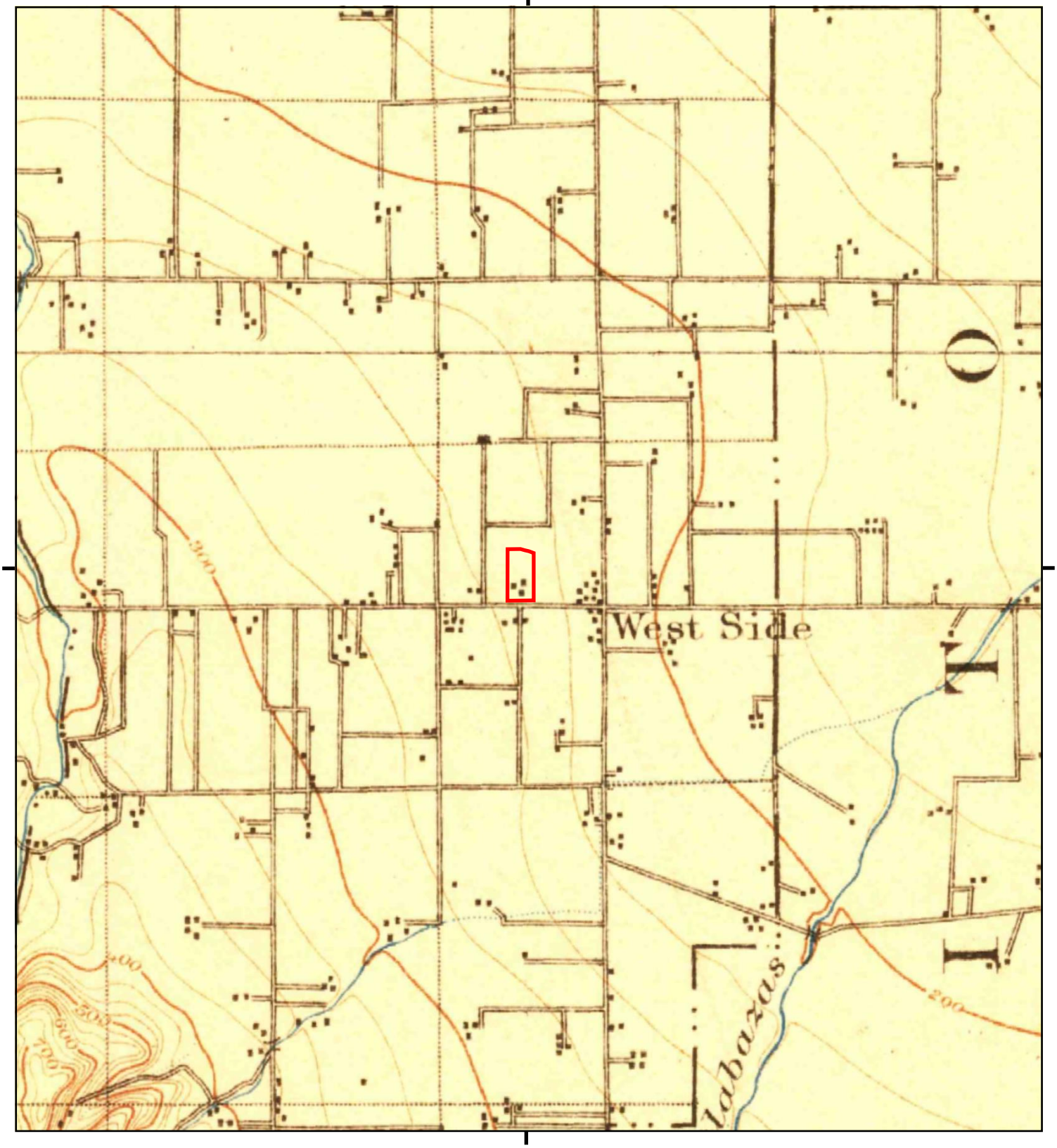

This report includes information from the following map sheet(s).

0 Miles 0.25 0.5 1 1.5

NW N NE
W E
SW S SE

TP, Palo Alto, 1897, 15-minute

SITE NAME: Stevens Creek Office Center
ADDRESS: 20807, 20813-20883 Stevens Creek Boul
Cupertino, CA 95014
CLIENT: Ninyo & Moore

N

APPENDIX E

HISTORICAL RESOURCES

Aerial Photographs

20807, 20813-20883 Stevens Creek Blvd

20807 Stevens Creek Blvd

Cupertino, CA 95014

Inquiry Number: 7943484.8

April 01, 2025

The EDR Aerial Photo Decade Package

6 Armstrong Road, 4th floor
Shelton, CT 06484
Toll Free: 800.352.0050
www.edrnet.com

EDR Aerial Photo Decade Package

04/01/25

Site Name:

20807, 20813-20883 Stevens (
20807 Stevens Creek Blvd
Cupertino, CA 95014
EDR Inquiry # 7943484.8

Client Name:

Langan
1 Almaden Blvd. Suite 590
San Jose, CA 95113
Contact: Daniel Wood

Environmental Data Resources, Inc. (EDR) Aerial Photo Decade Package is a screening tool designed to assist environmental professionals in evaluating potential liability on a target property resulting from past activities. EDR's professional researchers provide digitally reproduced historical aerial photographs, and when available, provide one photo per decade.

Search Results:

Year	*Scale*	*Details*	*Source*
2020	1"=500'	Flight Year: 2020	USDA/NAIP
2016	1"=500'	Flight Year: 2016	USDA/NAIP
2012	1"=500'	Flight Year: 2012	USDA/NAIP
2009	1"=500'	Flight Year: 2009	USDA/NAIP
2006	1"=500'	Flight Year: 2006	USDA/NAIP
1998	1"=500'	Flight Date: August 27, 1998	USDA
1991	1"=500'	Acquisition Date: January 01, 1991	USGS/DOQQ
1982	1"=500'	Flight Date: July 05, 1982	USDA
1974	1"=500'	Flight Date: June 26, 1974	USGS
1968	1"=500'	Flight Date: June 14, 1968	USGS
1963	1"=500'	Flight Date: June 24, 1963	EDR Proprietary Aerial Viewpoint
1956	1"=500'	Flight Date: June 09, 1956	USDA
1950	1"=500'	Flight Date: April 01, 1950	USDA
1948	1"=500'	Acquisition Date: September 26, 1948	USGS/DOQQ
1939	1"=500'	Flight Date: August 01, 1939	USDA

When delivered electronically by EDR, the aerial photo images included with this report are for ONE TIME USE ONLY. Further reproduction of these aerial photo images is prohibited without permission from EDR. For more information contact your EDR Account Executive.

Disclaimer - Copyright and Trademark Notice

This Report contains certain information obtained from a variety of public and other sources reasonably available to Environmental Data Resources, LLC. It cannot be concluded from this Report that coverage information for the target and surrounding properties does not exist from other sources. This Report is provided on an "AS IS", "AS AVAILABLE" basis. NO WARRANTY EXPRESS OR IMPLIED IS MADE WHATSOEVER IN CONNECTION WITH THIS REPORT. ENVIRONMENTAL DATA RESOURCES, LLC AND ITS SUBSIDIARIES, AFFILIATES AND THIRD PARTY SUPPLIERS DISCLAIM ALL WARRANTIES, OF ANY KIND OR NATURE, EXPRESS OR IMPLIED, ARISING OUT OF OR RELATED TO THIS REPORT OR ANY OF THE DATA AND INFORMATION PROVIDED IN THIS REPORT, INCLUDING WITHOUT LIMITATION, ANY WARRANTIES REGARDING ACCURACY, QUALITY, CORRECTNESS, COMPLETENESS, COMPREHENSIVENESS, SUITABILITY, MERCHANTABILITY, FITNESS FOR A PARTICULAR PURPOSE, TITLE, NON-INFRINGEMENT, MISAPPROPRIATION, OR OTHERWISE. ALL RISK IS ASSUMED BY THE USER. IN NO EVENT SHALL ENVIRONMENTAL DATA RESOURCES, LLC OR ITS SUBSIDIARIES, AFFILIATES OR THIRD PARTY SUPPLIERS BE LIABLE TO ANYONE FOR ANY DIRECT, INCIDENTAL, INDIRECT, SPECIAL, CONSEQUENTIAL OR OTHER DAMAGES OF ANY TYPE OR KIND (INCLUDING BUT NOT LIMITED TO LOSS OF PROFITS, LOSS OF USE, OR LOSS OF DATA), ARISING OUT OF OR IN ANY WAY CONNECTED WITH THIS REPORT OR ANY OF THE DATA AND INFORMATION PROVIDED IN THIS REPORT. Any analyses, estimates, ratings, environmental risk levels, or risk codes provided in this Report are provided for illustrative purposes only, and are not intended to provide, nor should they be interpreted as providing any facts regarding, or prediction or forecast of, any environmental risk for any property. Only an assessment performed by a qualified environmental professional can provide findings, opinions or conclusions regarding the environmental risk or conditions in, on or at any property.

Copyright 2025 by Environmental Data Resources, Inc. All rights reserved. Reproduction in any media or format, in whole or in part, of any report or map of Environmental Data Resources, Inc., or its affiliates, is prohibited without prior written permission.

EDR and its logos (including Sanborn and Sanborn Map) are trademarks of Environmental Data Resources, LLC or its affiliates. All other trademarks used herein are the property of their respective owners.

INQUIRY #: 7943484.8

YEAR: 2020

= 500'

N

EDR

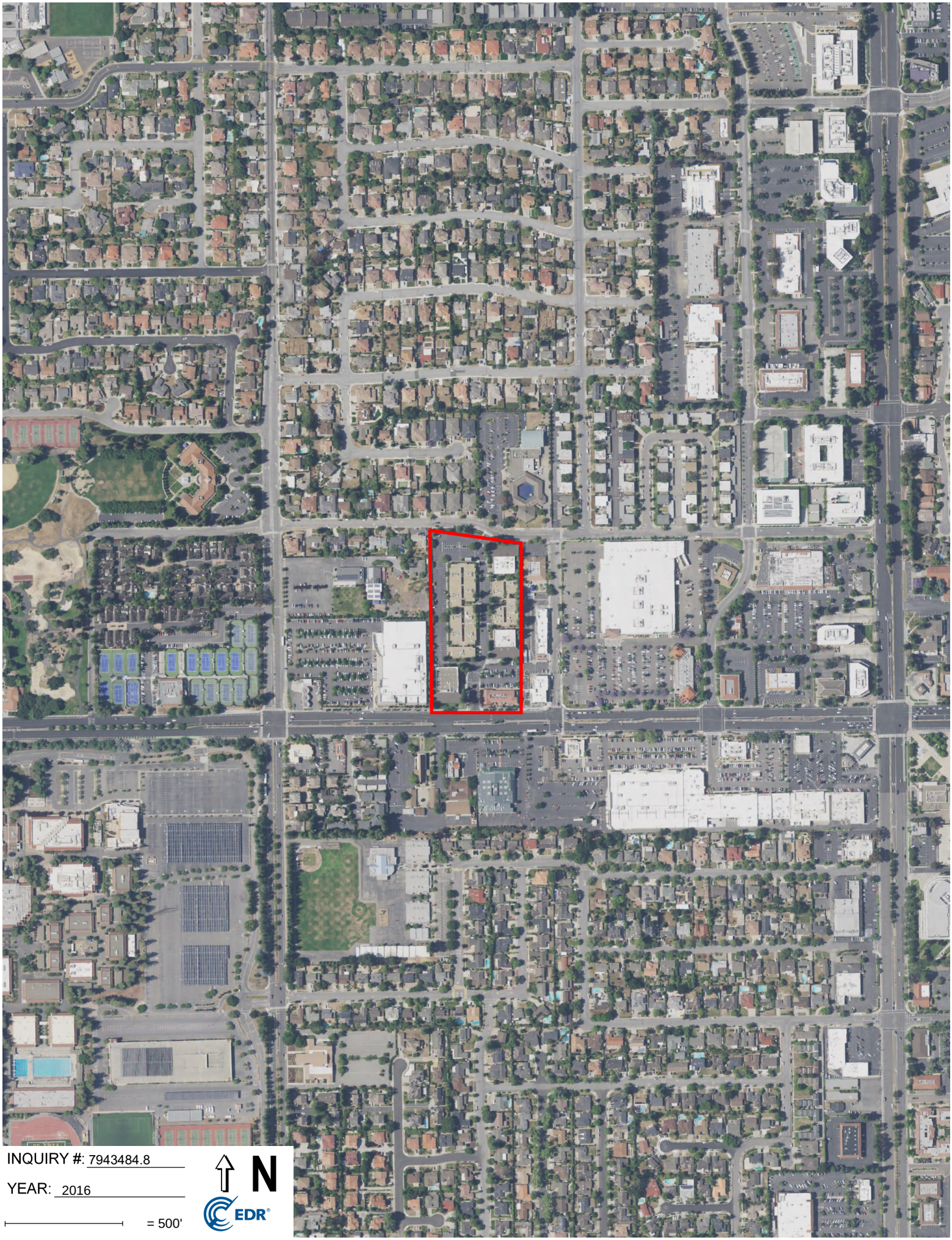

INQUIRY #: 7943484.8

YEAR: 2016

= 500'

N

EDR

INQUIRY #: 7943484.8

YEAR: 2012

= 500'

N

EDR

INQUIRY #: 7943484.8

YEAR: 2009

= 500'

N

EDR

INQUIRY #: 7943484.8
YEAR: 2006
= 500'
N
EDR



INQUIRY #: 7943484.8

YEAR: 1998

= 500'

N

EDR

INQUIRY #: 7943484.8

YEAR: 1991

= 500'

N

EDR

INQUIRY #: 7943484.8

YEAR: 1982

= 500'

N

EDR

INQUIRY #: 7943484.8

YEAR: 1974

= 500'

N

EDR

INQUIRY #: 7943484.8

YEAR: 1968

= 500'

N

EDR

INQUIRY #: 7943484.8

YEAR: 1963

= 500'

N

EDR

INQUIRY #: 7943484.8

YEAR: 1956

= 500'

N

EDR


INQUIRY #: 7943484.8
YEAR: 1950
= 500'
N
EDR


INQUIRY #: 7943484.8
YEAR: 1948
= 500'
N
EDR
Subject boundary not shown because it exceeds image extent or image is not georeferenced.



INQUIRY #: 7943484.8

YEAR: 1939

= 500'

N

EDR

City Directory

20807, 20813-20883 Stevens Creek Blvd
20807 Stevens Creek Blvd
Cupertino, CA 95014

Inquiry Number: 7943484.5
April 03, 2025

The EDR-City Directory Image Report

Environmental Data Resources Inc

6 Armstrong Road
Shelton, CT 06484
800.352.0050
www.edrnet.com

TABLE OF CONTENTS

SECTION

Executive Summary

Findings

City Directory Images

Thank you for your business.
Please contact EDR at 1-800-352-0050
with any questions or comments.

Disclaimer - Copyright and Trademark Notice

This Report contains certain information obtained from a variety of public and other sources reasonably available to Environmental Data Resources, LLC. It cannot be concluded from this Report that coverage information for the target and surrounding properties does not exist from other sources. This Report is provided on an "AS IS", "AS AVAILABLE" basis. **NO WARRANTY EXPRESS OR IMPLIED IS MADE WHATSOEVER IN CONNECTION WITH THIS REPORT. ENVIRONMENTAL DATA RESOURCES, LLC AND ITS SUBSIDIARIES, AFFILIATES AND THIRD PARTY SUPPLIERS DISCLAIM ALL WARRANTIES, OF ANY KIND OR NATURE, EXPRESS OR IMPLIED, ARISING OUT OF OR RELATED TO THIS REPORT OR ANY OF THE DATA AND INFORMATION PROVIDED IN THIS REPORT, INCLUDING WITHOUT LIMITATION, ANY WARRANTIES REGARDING ACCURACY, QUALITY, CORRECTNESS, COMPLETENESS, COMPREHENSIVENESS, SUITABILITY, MERCHANTABILITY, FITNESS FOR A PARTICULAR PURPOSE, TITLE, NON-INFRINGEMENT, MISAPPROPRIATION, OR OTHERWISE. ALL RISK IS ASSUMED BY THE USER. IN NO EVENT SHALL ENVIRONMENTAL DATA RESOURCES, LLC OR ITS SUBSIDIARIES, AFFILIATES OR THIRD PARTY SUPPLIERS BE LIABLE TO ANYONE FOR ANY DIRECT, INCIDENTAL, INDIRECT, SPECIAL, CONSEQUENTIAL OR OTHER DAMAGES OF ANY TYPE OR KIND (INCLUDING BUT NOT LIMITED TO LOSS OF PROFITS, LOSS OF USE, OR LOSS OF DATA), ARISING OUT OF OR IN ANY WAY CONNECTED WITH THIS REPORT OR ANY OF THE DATA AND INFORMATION PROVIDED IN THIS REPORT.** Any analyses, estimates, ratings, environmental risk levels, or risk codes provided in this Report are provided for illustrative purposes only, and are not intended to provide, nor should they be interpreted as providing any facts regarding, or prediction or forecast of, any environmental risk for any property. Only an assessment performed by a qualified environmental professional can provide findings, opinions or conclusions regarding the environmental risk or conditions in, on or at any property.

Copyright 2023 by Environmental Data Resources, LLC. All rights reserved. Reproduction in any media or format, in whole or in part, of any report or map of Environmental Data Resources, LLC, or its affiliates, is prohibited without prior written permission.

EDR and its logos (including Sanborn and Sanborn Map) are trademarks of Environmental Data Resources, LLC or its affiliates. All other trademarks used herein are the property of their respective owners.

EXECUTIVE SUMMARY

DESCRIPTION

Environmental Data Resources, Inc.'s (EDR) City Directory Report is a screening tool designed to assist environmental professionals in evaluating potential liability on a target property resulting from past activities. EDR's City Directory Report includes a search of available business directory data at approximately five year intervals.

RECORD SOURCES

The EDR City Directory Report accesses a variety of business directory sources, including Haines, InfoUSA, Polk, Cole, Bresser, and Stewart. Listings marked as EDR Digital Archive access Cole and InfoUSA records. The various directory sources enhance and complement each other to provide a more thorough and accurate report.

EDR is licensed to reproduce certain City Directory works by the copyright holders of those works. The purchaser of this EDR City Directory Report may include it in report(s) delivered to a customer.

RESEARCH SUMMARY

The following research sources were consulted in the preparation of this report. A check mark indicates where information was identified in the source and provided in this report.

Year	*Target Street*	*Cross Street*	*Source*
2020	☑	☐	EDR Digital Archive
2017	☑	☐	Cole Information
2014	☑	☐	Cole Information
2010	☑	☐	Cole Information
2005	☑	☐	Cole Information
2000	☑	☐	Cole Information
1995	☑	☐	Cole Information
1992	☑	☐	Cole Information
1985	☑	☐	Haines Criss-Cross Directory
1981	☑	☐	Haines Criss-Cross Directory
1976	☑	☐	Haines Criss-Cross Directory
1971	☑	☐	Haines Criss-Cross Directory
1968	☑	☐	Polk's City Directory
1962	☐	☐	Polk's City Directory

FINDINGS

TARGET PROPERTY STREET

20807 Stevens Creek Blvd
Cupertino, CA 95014

Year	CD Image	Source	
STEVENS CREEK BLVD			
2020	pg A2	EDR Digital Archive	
2017	pg A9	Cole Information	
2014	pg A11	Cole Information	
2010	pg A13	Cole Information	
2005	pg A15	Cole Information	
2000	pg A17	Cole Information	
1995	pg A19	Cole Information	
1992	pg A21	Cole Information	
1985	pg A23	Haines Criss-Cross Directory	
1985	pg A24	Haines Criss-Cross Directory	
1981	pg A25	Haines Criss-Cross Directory	
1981	pg A26	Haines Criss-Cross Directory	
1976	pg A27	Haines Criss-Cross Directory	
1976	pg A28	Haines Criss-Cross Directory	
1971	pg A29	Haines Criss-Cross Directory	
1971	pg A30	Haines Criss-Cross Directory	
1968	pg A31	Polk's City Directory	
1962	-	Polk's City Directory	Street not listed in Source

FINDINGS

CROSS STREETS

No Cross Streets Identified

City Directory Images

Target Street	Cross Street	Source
✓	-	EDR Digital Archive

STEVENS CREEK BLVD 2020

20750	ANDRE-BOUDIN BAKERIES INC
	DISH N DASH
20803	AFURI UNITED
	SLEEP NUMBER
	T-MOBILE
20807	PANERA BREAD
20813	AARON LU
	AKHIL MADAN
	ALI SHARAFI
	ANUJA JAYARAJ
	ASHISH GARG
	AVNISH CHAUHAN
	B BRIDGE INTL
	BISHAL BISHT
	BJ FERGUSON
	BOBBY SRINIVASAN
	BROMIUM INC
	CHANDRASHEKHAR MARATHE
	DAVID DANSDILL
	DEAN ZAGACKI
	DEEPAK GULATI
	EILEEN BROWN
	EMELINDA FERNANDEZ
	EYAD AMOUM
	GABRIELA BURGHELEATOMESCU
	GARY JACKOWITZ
	GAURAV ARYA
	HIRO MASUMOTO
	HOWARD MASON
	JAMES DOYLE
	JEAN MONTEIRO
	JOHN CURTIS
	JOHN JIANG
	JOY WITTMAN
	JUAN FIGUEROA
	JULIANN KLEIN
	JULIE KONDO
	KAMAL SAHOO
	KARTHIK SETHUPATHY
	KAVITA SURVE
	KHALID SWEESEH
	KIRAN YENUGUTALA
	KISHORE VANGIPURAM
	KYLE BASILIERE
	MADHAVAN VASUDEVAN
	MANISH TUTEJA
	MARC MONAHAN
	MARIO GONZALEZ
	MATHEW VARGHESE
	MATTHEWS INTERNATIONAL

Target Street	Cross Street	Source
✓	-	EDR Digital Archive

STEVENS CREEK BLVD 2020 (Cont'd)

20813	MICHAEL JACKSON
	MOBILE ACQUISITION CORP
	MOBILEUM INC
	MUNIR SIDDIQUI
	NEIL LAIRD
	NISHAD MAJEED
	ORI SASSON
	PABLO MAFFEI
	PARESH BAGKAR
	PICHE DAVID
	PRASENJIT SINHA
	PRASHANT ASTHANA
	PRASHANTH ADIYODI
	PRAVIN YEREKAR
	RAJNEESH KAPUR
	SACHIN RASTOGI
	SANKET GHATE
	SHIJU ABRAHAM
	SRINIVAS B VIJAYARAGHAVAN
	STEPHANIE XU
	SUBRATA DUTTA
	TAYLOR ENGLEHARDT
	VIJAY PRATAP
	VVR KISHORE
20823	ALEX KAZIM
	ALLEN BULLOCK
	AMBER DUVAL
	ARI KLIONSKY
	AXELRAD FRANCES J PT
	AZZOPARDI DEREK DPT
	BECK TINA PT
	BERGER DVORA VARDA
	BRACAMONTE CRISTINA DPT
	BRUCE ARMSTRONG
	CENTNER KELSEY
	CHI CHENG
	COURSEN MEREDITH
	DAN HAARMANN
	ERIC WANG
	FOWLER NELEIGH DPT
	GARRY KWAN
	GARY PAPPACHRISTOU
	HO MARISSA L
	HOGAN MADISON DPT
	HOWARD ROSEN
	KERR JOHANNA DPT
	LUMINATE WIRELESS
	MAZAHERI SOGOL N DPT
	MIGLIORE CHRISTIANE
	MUKESH FREDERICK

Target Street	Cross Street	Source
✓	-	EDR Digital Archive

STEVENS CREEK BLVD 2020 (Cont'd)

20823	MUKESH SUNDARAM
	NGO CHAU LE DPT
	NICKERSON KATHERINE L PT
	NORTHROP SARAH
	OYONG THOMAS DPT
	PAULEY KIMBERLY J
	PFEIFER LEANNE E DPT
	QUINN ORTHOPEDIC PHYSICAL
	RUKAVYSHNYKOVA ANASTASIIA PT
	SCOTT TONIA DPT
	SURA ISHITA N PT
	VAN NGUYEN-DUONG
	VO NICOLE-HA
	WANG KATHERINE DPT
	WINSTON NEEDHAM
	WU LILY
20833	AFFILIATED PSYCHOLOGISTS
	CHRIS WITSCHI
	LISA HOBBS
20840	FONTANA'S ITALIAN RESTAURANT
20863	AFFILIATED PSYCHOLOGISTS
	ALEXANDER SANDLER
	ANDREW FINE
	ANUP PRADHAN
	ASHER DIAMOND
	ATIR LIAT
	BEHAVIORDATA
	BEN GALILI
	BENJAMIN BAER
	BENZI GALILI
	BORIS LITINOV
	BOYA ZHANG
	BRIDGE MARKETING
	BURBANK SANITARY DISTRICT
	CARLOS ROJAS
	CHERYL CHILDS
	CHERYL TADLOCK
	CUPERTINO SANITARY DISTRICT
	DAN BARNEA
	DAN EYLON
	DAVID CHO
	DIANA EVERTINE
	DREW VOHS
	EILEEN YOUNG
	ENTONE INC
	EREZ VELAN
	ERICA CEBALLOS
	GABRIEL CALABRESE
	GAL KATZ
	GRACE LING

Target Street	Cross Street	Source
✓	-	EDR Digital Archive

STEVENS CREEK BLVD 2020 (Cont'd)

20863 HAO SUN
HAOMING ZHANG
HAYLEY GENESH
HUG KATIE
HUI-YAO LU
INBAL WOLFF
JENNIFER WANG
JOANNIE TJXID
JVEVENTS
KENNETH GELBER
LAZARUS MARK
LEE CARTER
LEONID ARSH
LIURONG TANG
MANI VENKATACHALAPATHY
MANUEL HOFFMANN
MARK THOMAS & CO INC
MATT SZYDLOWSKI
MEI WANG
MICHAEL LYULKO
MICHAEL SHULMAN
MICHAREL MALOUF-RENNING
MIMI OVUUAS
NAPHTALI SPREI
NAVIN BHUTADA
NAVINFO NORTH AMERICA CORP
NIR PAIKOWSKY
NITZAN GOLDFEDER
OFER OSHRI
OLEG A SCALEMP
OLIVER FUNK
OREN TWAIG
PAT CAREY
PATSY EYTIY
PETER MCDONALD
PHOEBE UAQAW
PINGSHOW INC
PROTEIN METRICS INC
RACHEL TZUREL
RANA SOINSKI
RASHAD JARAD
RAY LEI
RAZI MOHIUDDIN
RICHARD FURST
ROBERT NIKORA
ROTEM ZAIDENBERG
SANTA CLARA VALLEY
SCALEMP ANDREW
SCOTT SYVERSON
SHAI FULTHEIM

Target Street	Cross Street	Source
✓	-	EDR Digital Archive

STEVENS CREEK BLVD 2020 (Cont'd)

20863	SHARON SAMEAH
	SIHUA TECH
	STEVE WEINBERGER
	TAL NEVO
	TAL RATH
	TAO ZHANG
	TAYLOR ALCALA
	THOMAS MARK
	TIM BAILEY
	TOM WALL
	TRI COUNTY APARTMENT ASSN
	US INTERACTIVE
	VENKAT RAMASAMY
	VENTURE STAFFING
	YORAM ZARFATY
	YOUFAN LIN
	ZION CHEN
20883	ABHILASH MEESALA
	ABHISHEK SHET
	ALEKSANDAR MASTILOVIC
	ALEX HOOSHMAND
	ALEX JACOBSON
	AMANDA SWANN
	ANTON TSVIATKOU
	ARAVINDAN THULASINATHAN
	ARTEM ZHERNOKLEYEV
	ATUL KULKARNI
	BENOIT MAZIER
	BRYAN BOOT
	CONNIE CHEN
	CRAIG JOHANSON
	DAVID SCIARRINO
	DENNIS DAVIDSSON
	DEVIN MARSH
	DIMAS BRATAADIREDJA
	DOUGLAS LUM
	DWAIN ROBINSON
	ELIZABETH SZE
	FLEXLINK SYSTEMS INC
	FUDEN TSHERING
	GORAN SADJADI
	HARLOW ROBERT
	IRSA NASAR
	IVY CHEN
	JASON LERMAN
	JEFF GOFF
	JEFFREY LIN
	JONATHAN CHEN
	JONATHAN DUVAL
	JULIE GARDNER

STEVENS CREEK BLVD 2020 (Cont'd)

20883	KENDRA CHEN
	KEVIN BYERS
	KEVIN YU
	KRIS ROBISON
	KURT PETERSON
	LUCY REEDER
	MAC LECKRONE
	MASTILOVIC ALEKSANDAR
	MATT FAIRBROTHER
	MAYANK DEDHIA
	MICHAEL DOMETITA
	MIKE DAVIS
	MINH HUYNH
	MUNRO DAVID
	NEHA VAISHYA
	ORACLE
	PAUL MCELLIN
	PRIYA JAYAPRAKASH
	PRIYANKA MURALIDHARAN
	RACHANA REDDY
	RAHUL JAGAD
	RAMESH PITCHAIAH
	RAY KIMBROUGH
	ROHIT VERMA
	RYAN BETHEL
	SAJEEV RAM
	SAM WOLFF
	SCOTT GARDNER
	SHADI MOSLEH
	SHERENE HILAL
	SUDARSHAN SAROLKAR
	THERESE RENSEN
	TREY MCINTYRE
	TREY PEDEN
	UMBERTO TORRIELLI
	VENKATA YERUBANDI
	VICKY SACHDEVA
	YERRAPRAGADA JAYESH
	YU KEVIN
	YUANHAO ERIC
	ZHONGMING QU
20900	CRYSTAL CHOIR
	UNION CHURCH OF CUPERTINO
	UNION MUSIC ACADEMY LLC
	VILLA MONTESSORI SCHOOL
20940	CHING LIN
	CUPERTINO ACUPUNCTURE-CHINESE
	JASON LIN
	JIM LIN
20955	ALISON MARTIN

Target Street	Cross Street	Source
✓	-	EDR Digital Archive

STEVENS CREEK BLVD 2020 (Cont'd)

20955 CUPERTINO TAPROOM
ELECTRIC CHARGING STATION
GENJI
GIULIANO SANTINE
GRADY ROBBINS
RENEE YUSKEN
RODNEY DE
TAQUERIA
WFM COFFEE BAR
WHOLE FOODS MARKET

Target Street	Cross Street	Source
✓	-	Cole Information

STEVENS CREEK BLVD 2017

20680	KUMON MATH & READING CENTERS
20684	FIRE PROPERTIES
20686	PHILZ COFFEE
20688	RUBIOS
20690	FOOTWEAR ETC
20694	THE HAIRCUT
20700	GROUPFIES
20730	TJ MAXX
20735	CA TO ANY STATE CAR SHIPPING
	GAMESTOP
	NOODLES & COMPANY
	NOODLES 572 CUPERTINO
	PARIS BAGUETTE
	PERFECT DENTAL
	SUPERCUTS
	VERIZON WIRELESS
20740	PARTY CITY
20745	CVS PHARMACY
	TARGET
20750	ANDREBOUDIN BAKERIES INC
	ISLANDS RESTAURANT
20770	ADT SECURITY SERVICES
	PIZZA HUT
20803	SAICH WAY STATION
	THE VITAMIN SHOPPE
	TMOBILE
20807	PEETS COFFEE
20813	B BRIDGE INTERNATIONAL
	BLUE KAI
	BROMIUM
	TROPIAN
20823	LUMINATE WIRELESS
	ORTHOPEDIC QUINN PT
	QUINN ORTHOPEDIC PHYSICAL THEREPY
20830	STAPLES
	WHOLE FOODS MARKET
20833	AFFILIATED PSYCHOLGIST
	BEHAVIORDATA
	CHRISTIAN & TIMBERS
	DIANA S EVERSTINE PHD
	LOUIS EVERSTINE PHD
	LUMINATE WIRELESS
	VIVIU
	VOLCKMANN PROPERTIES
20840	FONTANAS ITALIAN RESTAURANT
20863	AFFILIATED PSYCHOLOGIST
	CALIFORNIA APARTMENT ASSOCIATION
	CROSSLINK SEMICONDUCTOR
	ENTONE INC
	J VOLCKMANN & ASSOCIATES

Target Street	Cross Street	Source
✓	-	Cole Information

STEVENS CREEK BLVD 2017 (Cont'd)

20863	NAVINFO NORTH AMERICA CORP
	OT MOBILE
	PINGSHOW CO
	PINGSHOW INC
	SAFE CORPORATION
	SIHUA TECH
	STEVENS CREEK OFFICE CENTER
20883	FLEXLINK SYSTEMS INC
	ORACLE
20900	MONTESSORI SCHOOL VILLA
	UNION CHURCH
20940	CUPERTINO ACUPUNCTURE & CHINESE MEDI
20950	J & J HAWAIIAN BBQ INC
20955	WHOLE FOODS MARKET
20999	SHELL
21000	FITGEEK SPORTS
	IKES LAIR
	PANDA EXPRESS

Target Street	Cross Street	Source
✓	-	Cole Information

STEVENS CREEK BLVD 2014

20684	FIRE PROPERTIES
20686	PHILZ COFFEE
20688	FREEBIRDS WORLD BURRITO
20694	HAIRCUT THE
20730	HOMEGOODS
	TJ MAXX
20735	CA TO ANY STATE CAR SHIPPING
	GAMESTOP
	PARIS BAGUETTE
	PERFECT DENTAL
	SUPERCUTS
	VERIZON WIRELESS
20740	PARTY CITY
20745	TARGET
20750	ANDREBOUDIN BAKERIES INC
	ISLANDS
20770	PIZZA HUT
20807	PANERA BREAD
	PEETS COFFEE & TEA
20813	B BRIDGE INTERNATIONAL
	BLUE KAI
	BROMIUM
	BROMIUM INC
	TROPIAN
20823	COLLECTIVE MEDIA INC
	LUMINATE WIRELESS
	NORTHERN CALIFORNIA SCHOOL OF MUSIC
	QUINN ORTHOPEDIC PHYSICAL THEREPY
20830	STAPLES
20833	AFFILIATED PSYCHOLGIST
	BEHAVIORDATA
	VIVIU
20840	FONTANAS ITALIAN RESTAURANT
20863	AFFILIATED PSYCHOLOGIST
	BROADWARE TECHNOLOGIES
	CLOUDBYTE
	CROSSLINK SEMICONDUCTOR
	CUPERTINO SANITARY DIST
	ENTONE INC
	ISMART PANACHE INC
	J VOLCKMANN & ASSOCIATES
	MARK THOMAS & CO INC CIV ENGNRS
	OT MOBILE
	PINGSHOW CO
	PINGSHOW INC
	SAFE CORPORATION
	SCALEMP INC
	STEVENS CREEK OFFICE CENTER
20900	CUPERTINO UNION CHURCH
	MONTESSORI SCHOOL VILLA

Target Street	Cross Street	Source
✓	-	Cole Information

STEVENS CREEK BLVD 2014 (Cont'd)

20940	CUPERTINO ACUPUNCTURE & CHINESE MEDI
20950	J & J HAWAIIAN BBQ INC
20955	WHOLE FOODS MARKET
20999	DEANZA SHELL STATION
21000	FITGEEK SPORTS
	IKES LAIR
	PANDA EXPRESS

Target Street	Cross Street	Source
✓	-	Cole Information

STEVENS CREEK BLVD 2010

20680	3 BEADS & A BUTTON
20690	FOOTWEAR ETC FOR MEN & WOMEN
20694	HAIRCUT
20700	LANGS CAFE & SANDWICHES
20735	BAJA FRESH MEXICAN GRILL
	GAMESTOP
	PERFECT DENTAL
	PYRAMID FINANCIAL CORP
	REGINA T DDS
	SUPERCUTS
	T K NOODLE INC
	VERIZON WIRELESS
	WYSE SECURITIES
20745	STARBUCKS
	TARGET
	TARGET PHARMACY
20750	MARIE CALLENDERS
20755	CUPERTINO UNOCAL
20770	PIZZA HUT
20803	BOMBAY OVEN INC
20807	PANERA BREAD
	PEETS COFFEE & TEA
20813	APNEON INC
	TIAX LLC
	TROPIAN INC
20823	KNOVA SOFTWARE INC
	NORTHERN CALIFORNIA SCHMSC
	QUINN ORTHOPEDICE PHYSICAL
20830	STAPLES
	WHOLE FOODS MARKET
20833	AFFILIATED PSYCHOLOGISTS
	BAKER PATRICIA L
	BAKER, PATRICIA L
	BEHAVIORDATA
	BURBANK SANITARY DISTRICT
	CISCO SYSTEMS
	CUPERTINO SANITARY DISTRICT
	J VOLCKMANN & ASSOC
	MARK THOMAS & CO INC
	RALINK TECHNOLOGY INC
	RICHARD NICOL CPA INC
20840	FONTANAS ITALIAN
20863	BLE KAI INC
	CALIFORNIA APARTMENT ASSN
	ERIDE
	ESSENTIAL SOLUTIONS INC
	NUMETRICS MANAGEMENT SYST INC
	ORBITAL NETWORK ENGINEERING
	RELIANCE FINANCIAL GROUP
	SCALE MP INC

Target Street	Cross Street	Source
✓	-	Cole Information

STEVENS CREEK BLVD 2010 (Cont'd)

20863	U S INTERACTIVE
20900	UNION CHURCH OF CUPERTINO
20940	CUPERTINO ACUPUNCTURE CLINIC
20950	J & J HAWAIIAN BBQ INC
20955	ANDERSON CHEVROLET CHRYSLER
	WHOLE FOODS MARKET
20999	DEANZA SHELL STATION
21000	PANDA EXPRESS
	TMOBILE

Target Street	Cross Street	Source
✓	-	Cole Information

STEVENS CREEK BLVD 2005

20670	LOUS WEDDING AND PHOTO
	TRUE LOVE
20690	FOOTWEAR ETC FOR MEN & WOMEN
20694	THE HAIRCUT
20700	LANGS CAFE & SANDWICHES
20720	KMK LIMITED
	LORAL WIGS
20730	MERVYNS
20735	NOVA DENTAL CARE
	PHAM REGINA T DDS
	RON ABANDO
	SUPERCUTS
	TUNG KEE NOODLE INC
	WYSE SECURITIES
20745	TARGET
	TARGET PHARMACY # 323
20750	CASTLE HARLAN PARTNERS III LP
	MARIE CALLENDERS 42
20755	CUPERTINO UNOCAL
20813	TROPIAN INC
20823	ACCERANT INC
	BALEEN SYSTEMS INC
	FOOTHILL COUNSELING ASSOCIATES
	GRAHAM, JOHN J
	GREATLODGE COM INC
	NORTHERN CALIFORNIA SCHOOL OF MUSIC
	QUINN ORTHOPEDIC PHYSICAL THERAPY
	REAL TIME KNOWLEDGE SYSTEM
	TRANSERA COMMUNICATIONS INC
20830	WHOLE FOODS MARKET
20833	AFFILIATED PSYCHOLOGISTS AND COUNSEL
	BAKER, PATRICIA
	EVERSTINE DIANA S PHD
	MARK THOMAS
	NICOL RICHARD CPA INC
	POWERTV
	US INTERACTIVE INC
20863	BIZMATICS INC
	BROADWARE TECHNOLOGIES
	CHIPMD INC
	COLLETT INTERNATIONAL
	CROSSLINK SEMICONDUCTOR
	CROSSLINK TECHNOLOGIES INC
	DIVISION NETWORKS
	DIVO NETWORKS
	ECON MORTGAGE
	IPCORE TECHNOLOGIES USA INC
	NUMETRICS MANAGEMENT SYSTEMS INC
	POPESCU, ADRIAN D
	TERABLAZE

Target Street	Cross Street	Source
✓	-	Cole Information

STEVENS CREEK BLVD 2005 (Cont'd)

20863	US INTERACTIVE CORP DELAWARE
20883	NETMANAGE INC
20900	UNION CHURCH OF CUPERTINO
20940	CUPERTINO ACUPUNCTURE & CHINESE MEDI
	TAI WONG CONSTRUCTION
20950	BRIX BBQ GRILL
20955	ANDERSON CUPERTINO
	REDDING TAXIDERMY
20999	DEANZA SHELL STATION
21000	T MOBILE
	T MOBILE STEVENS CREEK & STELLING
	WHEREHOUSE MUSIC

Target Street	Cross Street	Source
✓	-	Cole Information

STEVENS CREEK BLVD 2000

20680	TOMORROWS TREASURES
20694	THE HAIRCUT
20700	MOULIN ROUGE COFFEE
20720	ALONZO, ALEX
	LORAL WIGS
20730	MERVYNS CALIFORNIA DEPARTMENT STORES
20735	GTE WIRELESS
	PYRAMIND FINANCIAL CORP
	SUPERCUTS
	TUNG KEE NOODLE HOUSE 6 INCORPORATED
20745	TARGET STORES
20750	CALLENDER MARIE PIE SHOP NO 42
	MARIE CALLENDERS RESTAURANTS & BAKERIES
20755	CUPERTINO UNOCAL
20770	PIZZA HUT
20803	BOMBAY OVEN
20807	GOOD EARTH RESTAURANT AND BAKERY
20813	LOS ALTOS TECHNOLOGIES INCORPORATED
	PREMIER RF
	RICOH SILICON VALLEY INCORPORATED
	TAKE FIVE SOFTWARE INCORPORATED
20823	E MORTGAGE
	ELECTRONIC MORTGAGE COMPANY
	GRAHAM TECHNOLOGY SOLUTIONS
	WESTERN MICRO TECHNOLOGY
20830	BREAD OF LIFE
	WHOLE FOODS MARKET
20833	AIR SOFT INCORPORATED
	CALIFORNIA EXCHANGE SERVICE
	CHRISTIAN & TIMBERS
	LAHAYE FRANK
	LALANNE VOLCKMANN
	MONTGOMERY VENTURES
	PEREGRINE VENTURES
	PINNACLE MANAGEMENT
	POWERTV INCORPORATED
	TACIT SOFTWARE INCORPORATED
20863	ADLER LES INS
	ALLSTATE INSURANCE COMPANIES
	IFG NETWORK SECURITIES INCORPORATED
	JELINCH FRANK A ATTORNEY
	MILLER RAY R CFP FINANCL PLNNG
	PORTAL INFORMATION NETWORK
	RENDLER DEVEREAUX ATTORNEY
	SAILFROG SOFTWARE
20900	MONTESSORI SCHOOL VILLA
	UNION CHURCH OF CUPERTINO
20940	CUPERTINO ACUPUNCTURE & CHINESE MEDICINE CLINIC
20950	CLARKES CHARCOAL BROILER
20955	ANDERSON CHEVROLET CHRYSLER PLYMOUTH

Target Street	Cross Street	Source
✓	-	Cole Information

STEVENS CREEK BLVD 2000 (Cont'd)

20955	ANDERSON CHEVROLET CHRYSLER PLYMOUTH CUPERTINO PARTS DEPARTM
	CHRYSLER-PLYMOUTH SALES & SERVICE SAN JOSE
20999	DEANZA SHELL STATION
21000	WHEREHOUSE THE

Target Street	Cross Street	Source
✓	-	Cole Information

STEVENS CREEK BLVD 1995

20680	RITZ CAMERA
20690	ATHLETIC X PRESS
20694	HAIRCUT
20720	LORAL WIGS
20730	MERVYNS DEPARTMENT STORE
20735	AMERICAN SAVINGS BANK
	FASTFRAME
	MANDARIN BOOKS & ARTS
	SUPERCUTS
20745	TARGET STORES
20750	MARIE CALLENDERS RESTAURANT
20755	B & K UNION 76
20770	PIZZA HUT
20807	GOOD EARTH RESTAURANT
20823	CALIFORNIA EXCHANGE SVC
	ELECTRIC VEHICLE ASSN AMERICAS
	MOSCOW NIGHTS TRAVEL
	NETMANAGE INC
	PERKINS ASSOCIATES REALTY
	RAY R MILLER
	REXNORD CORP
	WANDA CHEN REAL ESTATE INVEST
20833	PEREGRINE VENTURE MGMT CO
	STEPHENS, TERRY
	UTILITY CONSULTING INTL
20840	FONTANAS ITALIAN
20863	AB EXECUTIVE SVC
	AB EXUCUTIVE SVC
	ACUITY RESEARCH
	ADLER, LES D
	AUSTRIA MIKRO SYSTEME INTL
	BRITTAS EXECUTIVE SVC
	CAL MARKETING
	CARLSEN, TERRY
	CASTLE ROCK COMPUTING
	CENTURY BUSINESS MACHINES
	DATA SYSTEMS SVC
	DEVELOPMENT ASSOCIATES
	DEVEREAUX RENDLER
	FRANK A JELINCH
	FRANK A JELINCH LAW OFFICES
	FREEMAN SONDGROTH CONSTRUCTION
	HAROLD L RAUCH
	HARRY FABRI
	J VOLCKMANN & ASSOC
	JAMES W SPEIR JR
	LEHRER MANAGEMENT CO
	LOS ALTOS GARBAGE CO
	MAPMAKER INC
	MID PENINSULA CONTINUOUS CARE

Target Street	Cross Street	Source
✓	-	Cole Information

STEVENS CREEK BLVD 1995 (Cont'd)

20863	NETCON
	ORCAS SYSTEMS INC
	PHOENIX MAGNETIC SYSTEMS
	PORTAL COMMUNICATIONS CO
	PROGRESSIONS CORPORATE OFFICE
	PROGRESSIONS SALON
	SCENIC REALTY
	SOFT ANSWER
	SOLUTION CONSULTANTS INC
	SUMIDA TAX SVC
	TOMMAS CO
	U S CAPITOL CO
20900	CUPERTINO UNION CHURCH
20940	CUPERTINO ACUPUNCTURE CLINIC
	HUANG, KUNG
20950	CASANOVAS
20955	DAVIDSON CHEVROLET GEO
20999	DEANZA SHELL
21000	WHEREHOUSE

Target Street	Cross Street	Source
✓	-	Cole Information

STEVENS CREEK BLVD 1992

20670	LETS PARTY
20680	RITZ CAMERA
20690	ATHLETIC X PRESS
20694	HAIRCUT THE
20700	JAZZ CAFE
20720	LORAL WIGS
20730	MERVYNS DP ST CPRTO
20735	AMER SVGS BK INFO
	FAST FRAME
	STRINGS THE PASTA
	SUPERCUTS
20745	TARGET STORES
20750	MARIE CALLENDR REST
20755	B&K UNION 76
20770	PIZZA HUT
20807	GOOD EARTH REST
20823	ALPHA INDUSTRIES
	AMER CRYONIC SOC
	BEVERLY F MA LMFCC
	CA EXCHANGE SERVICE
	CENTRL ACCNTNG SERV
	COLOR SPACE TCHNLGY
	ELECTRIC VEHCL DVLP
	MILLER RAY R CFP
	NETMANAGE INC
	NICOL, RICHARD
20833	LAHAYE FRANK
20840	FONTANAS ITALIAN
20850	US POSTAL SV
20863	ALDRIDGE, J M
	AUSTRIA MIKRO SYSTM
	BRITTAS ANSWRG SERV
	CHEN WANDA RE INVST
	DATA SYSTEMS SERV
	FLORES LARRY
	FLORES, LARRY
	LANDSBERGER P ATTY
	MATTHEW BENDER&CO
	MULTIPLEX SOFTWARE
	N E T C O N
	ORIGIN ASSOCIATES
	PROGRESSIONS OFC
	RENDLER DEVEREAUX
	SCENIC REALTY
	SOLUTION CNSLT INC
	SPECIAL LBRY JOBLNE
	SUMIDA TAX SERVICE
	V F N TECHNOLOGY
	VOLCKMANN J&ASSOCTS
20883	LAHAYE, FRANK

Target Street	Cross Street	Source
✓	-	Cole Information

STEVENS CREEK BLVD 1992 (Cont'd)

20900	CUPERTNO UNION CH
	MONTESSORI SC VILLA
20940	CUPERTNO ACUPUNCTRE
20950	CASANOVAS
20955	DAVIDSON CHEVROLET
20999	DE ANZA SHELL STA
21000	WHEREHOUSE MUSIC

Target Street	Cross Street	Source
✓	-	Haines Criss-Cross Directory

STEVENS CREEK BLVD 1985

20600	CROCKER NTL CHECKNG	998-3751	
	CROCKER NTL LOANS	998-3755	
	CROCKER NTL HW ACCT	996-3754	4
20610	PIER 1 IMPORTS	253-4512	
20630	MORRIS FABRICS	253-4100	
20640	CLOTHES TIME	253-1390	4
20650	HOUSE OF LARGE SIZS	257-0230	1
20660	XXXX	00	
20670	LETS PARTY	448-4483	4
20680	SHIRTWORKS THE	257-5200	2
20683	XXXX	00	
20690	ATHLETIC SHOE FCTRY	257-8462	3
20694	CHILDRENS BOOTERY	255-8012	4
20700	SUN&SOIL NATRL FDS	257-8687	0

COPYRIGHT HA

Target Street	Cross Street	Source
✓	-	Haines Criss-Cross Directory

STEVENS CREEK BLVD 1985

STEVENS CRK BLVD 95014 CONT

20710	XXXX	00	
20720	LORAL WIGS	257-7073	
20730	MERVYNS DP ST CPRTO	257-8800	
20745	FIRESTONE STR CPRTN	257-8313	9
	GEMCO DEPT STR	253-6800	3
	GEMCO DEPT STR PHAR	253-1010	
	GEMCO DEPT STR WTCH	255-7920	6
	JOELSON RONALD S	253-3235	
20747	XXXX	00	
20750	CALLENDER PIE SH 42	255-2317	
	MARIE CLNDR PIE 42	255-2317	
20755	YORN GEO UNION 76	725-9602	+5
20760	CUPERTNO ELECTROLYS	255-9948	+5
	MCCLELLAND DELORES	255-9946	3
	MONTGOMERY PLACE	257-1145	3
	MONTGOMERY PLACE	257-5050	3
	MONTGOMERY PLACE	252-1146	3
	MONTGOMERY PLC SLN	257-1144	
20770	STRAW HAT PIZZA	252-3324	9
20803	MAGIC WOK REST	257-7441	0
20807	GOOD EARTH REST	252-3555	+5
20813	BERRY&APPLEMAN ATTY	252-8809	+5
	CANDLE CORP	996-0955	+5
	FINNAN G A ATTY	252-8800	+5
	GENESIS CAPITL CORP	446-9690	+5
	P&C VENTURE PRTNRS	446-9692	+5
20823	BUILDING		
	APPLE ORCHARD	252-0902	+5
	B A S HOMES	252-2077	
	BAS HOMES	252-2077	
	BAUER GERRY	973-1001	
	BAUER SHEPHERD	973-1001	4
	CONTROLLER SOFTWARE	996-9590	4
	D P X INC	973-9202	+5
	ENCORE SYSTEMS	446-9565	+5
	EXPRESS REALTY	996-1513	1
	FISHER DANA CPA	253-7823	3
	MILLER RAY R	996-7456	2
	NICOL RICHARD CPA	996-9590	4
	OMROH ELECTRONICS	255-9231	1
	POTENTIALS GROUP	252-0902	+5
	PSYCHOEDUCATIONAL	255-3224	+5
	REICH MICHAEL&ASCTS	973-9180	4
	SHEPHERD JANET	973-1001	+5
	SOFTWARE FNCL SRV	996-9590	4
	STEVENS CRK OFC CTR	252-7466	4
	TANDBERG DATA INC	973-8188	4
	TAX RETURNS&BKPG	253-7823	3
	TECHNOLOGY FNCL SV	996-9590	4
	WHITMAN ENTPRS USA	252-8832	+5
20823			
20833	ASSIMILATION PROCSS	446-0797	+5
	AZCORP TECHNOLOGY	253-9550	
	ELECTRIC VEHICLE	253-5262	+5
	FORREST PATRICIA E	252-7466	+5
	INFOCORP	973-1010	+5
20840	FONTANAS RESTAURANT	725-0188	4
20850	US POST OFC	252-6798	1
20863	BUILDING		
	ACLAN ENGINEERS	996-8188	+5
	ANSWER SOFTWARE	253-7515	4
	COMMODITY SYS DVLP	255-5533	2
	COMPANION CARE	973-8222	4
	COMPUTER CONFIDENCE	996-8115	4
	COSMIC INFO	446-3639	+5
	CURTIS M E&ASC	446-2119	3
	E A SYSTEMS	996-1365	3
	G T E TELENET CMNCT	255-6450	3
	GENL CABLE CORP	973-0440	3
	GURRIES RICHARD M	996-7711	
	GURRIES&OKAMOTO INC	996-7711	6
	HOSPICE SOUTH BAY	252-3110	3
	OKAMOTO ROBT Y	996-7711	6
	SCENIC REALTY	725-1500	4
	SCHWARTZ ARTHUR G	996-1365	8
	SOUTH BAY HOSPICE	252-3110	1
20863			
20883	GREY OAK FINANCIAL	864-6549	+5
	HANA MANGMNT CO	998-7424	1
	LAHAYE FRANK	998-7212	1
	MONTGOMERY VENTURES	996-7212	2
	PINNACLE MANAGEMENT	996-7212	2
	UNIFIED MANAGEMENT	864-6527	+5
	UNIFIED MORTGAGE CO	864-6500	4
	UNIFIED MORTGAGE SV	864-6500	
	UNIFIED MRTG ACPTNC	864-6590	+5
	UNIFIRST INSURANCE	864-6589	+5
	VOLCKMANN J&ASSOC	996-2818	1
20900	CUPERTNO UNION CH	252-4478	
	MONTESSORI SC VILLA	257-3374	9
	UNION CH OF CPRTNO	252-4478	8
20903	XXXX	00	
20940	TRAVELSMITHS THE	255-1100	3
20950	CASANOVAS	252-0411	+5
20955	DOLLAR RENT A CAR	253-6611	+5
	KEY CHEVROLET	253-4000	
	KEY CHEVROLET SERV	725-1572	2
	KEY CHVRLT DLLR RNT	253-4000	
20999	COLLEGE SELF SERVIC	253-6232	9
21000	DEANZA MOBIL	257-1516	
	DEANZA MOBIL SERV	257-1591	7
21080	XXXX	00	

Target Street	Cross Street	Source
✓	-	Haines Criss-Cross Directory

STEVENS CREEK BLVD 1981

20600	CROCKR NTL CHECKING	998-3751	5
	CROCKR NTL LOANS	888-3755	5
	CROCKR NTL OTHER	888-3753	5
20610	PIER 1 IMPORTS	253-4512	5
20630	MORRIS FABRICS	253-4100	
20640	PAYLESS SHOE SOURCE	253-7650	+1
20650	HOUSE OF LARGE SIZS	257-0230	+1
20660	PAPER DOLL THE	252-0310	
20670	NUSTONS GIFTS&CARDS	253-2131	2
20680	AQUA DESIGN	446-5660	9
20690	JERRYS PANTS&THINGS	255-1900	6
20694	BOTTOM LINE FOOT WR	255-5293	+1
20700	SUN N SOIL NATURAL	257-8887	0
20710	TREND O FASHION	257-9333	2
20720	LORAL WIGS	257-7073	5
20730	MERVYNS DP ST CPRTN	257-8800	
20745	FIRESTONE TIRE&RUBR	257-8313	9
	GEMCO DEPT ST PNRMC	253-1010	5
	GEMCO DEPT ST SV ST	725-8504	+1
	GEMCO DEPT ST WTCN	255-7820	6
	GEMCO DEPT STORES	253-6800	5
	JOELSON RONALD S	253-3235	5
20747	XXXX	00	
20750	CALLENDER M PIE SH	255-2317	5
	MARIE CLNDR PIE 42	255-2317	3
20755	XXXX	00	
20760	MONTGOMERY PLCE BTY	257-1144	3
20770	STRAW HAT PIZZA	252-3324	9
20803	MAGIC WORK RESTAURA	257-7441	0
20813	GOOD EARTH REST	252-3555	7
20823	BUILDING		
	ACCURONICS	255-9937	7
	AIM ENTERPRISES	446-1111	7
	ALLSTATE EQUITY HM	446-0966	9
	ANNE BROWNE PRO AGC	996-2555	7
	AURICLE	257-9830	+1
	B A S HOMES	252-2077	7
	BOWMAN ASSOCTE	252-0650	+1
	BOWMAN ASSOCTE	298-9499	+1
	ELECTRONIC RESOURCS	996-8858	+1
	EXPRESS REALTY	996-1513	+1
	MASHTARE GARY L	255-5800	9
	NORTHWEST TRFFC ASC	996-0121	9
	OMRON ELEC CORP	255-8231	+1
	OMRON ELEC CORP	255-9921	+1
	RAINBOW TMPRY HLTH	725-8228	+1

TER OR PHOTO COPIED IN ANY MANNER WHA SOEVI

Target Street	Cross Street	Source
✓	-	Haines Criss-Cross Directory

STEVENS CREEK BLVD 1981

STEVENS CRK BLVD 95014 CONT

	SANTEK INC	446-5323	+1
	STATE FARM INS	255-5600	7
	STEVENS CRK DFC CTR	252-7466	8
	SYSTEMA CORPORATION	255-6142	+1
	TURBO TWIN	252-5570	+1
	WDLPERT RICHARD J	255-6755	7
20823			
20840	PABLOS MEXICAN FOOD	257-5190	+1
20850	US POST OFFICE	252-6798	+1
20863	BUILDING		
	APPLE EDUC FNDTN	255-3295	+1
	COMMDDITY TECHNLYS	252-6606	7
	E REID MILLER	257-6927	8
	ESCD	725-1400	0
	GURRIES RICHARD M	996-7711	6
	GURRIES&OKAMDTO	996-7711	6
	HERSHFIELD&RICE	446-3479	+1
	JOURNEY FOR HUMANTY	446-3479	+1
	KINGSFORD FNNCL INC	255-5533	9
	LUI ELSON	252-6606	7
	M E CURTIS&ASSOC	446-2119	8
	OKAMOTO ROBT Y	998-77 1	6
	OKUDA T TED	257-0572	+1
	OMNITEK	255-5643	0
	P O P THE WGHT PLC	446-2966	+1
	QUANTUM COEFFICIENT	446-0797	+1
	R S BARTON&ASC	253-2660	+1
	SCHWARTZ ARTHUR G	996-1365	8
	SECURE ENGINEERING	446-2444	0
	SOUTH BAY NM HEALTH	252-3110	+1
	SOUTH BAY HOSPICE	252-3110	+1
	THE WEIGHT PLACE	446-2966	+1
	UNITED SV AUTO ASSN	448-4240	8
	UNITED SV AUTO ASSN	448-4707	8
	V I P REALTORS INC	255-5300	7
	WARD HARRIS INC	446-0144	7
	WEIGHT PLACE THE	446-2966	8
20863			
20883	ALLSTATE INS	725-2500	+1
	ALLSTATE INS CO	725-1611	+1
	GENE MILLER	998-7212	+1
	HANA MANGMNT CO	996-7424	+1
	LAHAYE FRANK	996-7212	+1
	OWEN MANAGEMENT	446-3361	+1
	PEREGRINE INVSTMNTS	996-7212	+1
	VDLCKMANN J&ASSOC	996-2818	+1
20900	CUPERTNO UN CHURCH	252-4478	
	MONTESSORI SCH	257-3374	9
	UNION CH OF CPRTNO	252-4478	8
20903	XXXX	00	
20940	ALLSTATE RLTR	255-1300	3
20950	MOUNTAIN M PIZZA	446-5255	+1
20955	KEY CHEVRDLET	253-4000	2
20999	COLLEGE SELF SERVIC	253-6232	9
21000	DEANZA MOBIL	257-1516	
	DEANZA MDBIL SERV	257-1591	7
21111	DEANZA RACQUET CLUB	255-4555	+1
	DEANZA RACQUET CLUB	257-5467	0

Target Street	Cross Street	Source
✓	-	Haines Criss-Cross Directory

STEVENS CREEK BLVD 1976

```
20599  XXXX                    00
20600*CROCKER NTL BK CHKG998-3751 5
     *CROCKER NTL BK DEPT998-3753 5
     *CROCKER NTL BK LOAN998-3755 5
20610*PIER 1 IMPORTS      253-4512 5
     *PIER 1 IMPORTS      252-4213 4
20630*MORRIS FABRICS      253-4100 1
20640*THOM MCAN SHOE STRE252-9681 2
20650*FOXMOOR CASUALS     252-9751 2
20660*PAPER DOLL THE      252-0310 1
20670*HUSTONS GIFTS&CARDS253-2131 2
20680*FOCUS               255-6747 3
20690*JERRYS PANTS&THINGS255-1900+6
20694*HOWARDS SHOES CHLON257-6200 4
20700*SUN&SOIL NTRL FOODS257-8887 2
20710*TRENO D FASHION     257-9333 2
20720*LORAL WIGS          257-7073 5
20730*MERVYNS DEPT STORE 257-8800 1
20745*GEMCO DEPT STR      253-6800 5
     *GEMCO DEPT STR AUTO257-2900+6
     *GEMCO DEPT STR PHAR253-1010 5
     *GEMCO DEPT STR SS  252-9873 5
     *GEMCO DEPT STR WTCH255-7920+6
     *JOELSON RONALD S   253-3235 5
      KIGGINS THOMAS D   253-3235+6
      KONO MICH          253-3235+6
20747  XXXX               00
20750*CALLENDER M PIE SH 255-2317 5
     *MARIE CALLENDER PIE255-2317 3
20755  XXXX               00
20760 KUPEL HAROLD        255-4358+6
     *MONTGOMERY PLCE BTY257-1144 3
20770*STRAW HAT PIZZA PLC252-3324 1
20803*ELCAMNO DISTRIBUTN 252-1939+6
     *RED BARN RESTAURANT252-9835 5
20813*BUMBLEBRY FMLY REST252-9993+6
20823*AMWAY HM PROS DIST8446-1038+6
      COURTNAY RALPH     996-8555+6
     *OLIVETTI           255-4576+6
     *TELEFILE CMPTR PROD255-5888+6
      TORRESI ENZO       255-4576+6
20840*MIKES HERO SANDWCHS253-3194 2
20850*US GOV PO CUPERTINO252-6798
20863...BUILDING
     *ALPHATRON INC      446-1494 5
     *CALIF TCHRS ASN NEA257-8788
     *ECONOMICS LAB INC  446-1783 5
     *FERGUSON ASSOCIATES446-1496 5
     *G A C FINANCE INC  996-7987 5
     *GURRIES RICHARD M  996-7711+6
     *GURRIES&OKAMOTO INC996-7711+6
     *MCJUNKIN E A       996-7716+6
```

Copyright Haines & Co., Inc. Information on this

Target Street	Cross Street	Source
✓	-	Haines Criss-Cross Directory

STEVENS CREEK BLVD 1976

SAN JOSE THE HAINES

..STEVENS CREEK BLVD 95014 CONT..

	*NOW PLACEMENT AGNCY	446-1853	5
	*OKAMOTO ROBT Y	996-7711	+6
	*PEREZ LINDA CLEANG	257-7179	5
	*R&O CLEANING SERV	257-5179	5
	*WESTCOM ASSOCIATES	996-7715	+6
20863	.....		
20900	*CUPERTNO UNION CH	252-4478	
	*MONTESSORI SCH VLLA	255-1213	
20940	*ALLSTATE REALTORS	255-1300	3
	*RAM	255-1300	2
	*RAM REALTY	255-1300	4
20950	*OONS BURGER VILLA	257-1230	1
20955	*KEY CHEVROLET	253-4000	2
20999	*VALS SHELL SERVICE	253-6232	1
21000	*BURKS R MOBILE SV	257-1591	4
	*OEANZA MOBIL	257-1516	1
21111	*OEANZA RACQUET CLUB	255-4555	+6

Target Street	Cross Street	Source
✓	-	Haines Criss-Cross Directory

STEVENS CREEK BLVD 1971

```
20599*HUFFS FURN SALES      255-0050
20600*CROCKER CTZN NTL BK252-1343+1
20610*ATWOOD LTD            253-4512+1
20630*MORRIS FABRICS        253-4100+1
20640*THOM MCAN SHOE STRE252-9681+1
20650*COUNTRY CASUALS       255-3030+1
20660*PAPER DOLL THE        252-0310+1
20670*HUSTONS HOUSE CARDS253-2131+1
20690*MAC FARLANE CNDY SH255-1865+1
20694*KENNS STRD RTE BTRY253-1335+1
20720*WIGGERY THE            257-7073+1
20730*MERVYNS DEPT STORE 257-8800+1
20745*GEMCO DEPT STORE      253-5778
      *GEMCO DEPT STORE     253-6800
      *GEMCO DEPT STR MKT 253-2676
      *GEMCO DEPT STR SERV257-2900
      *JOELSON RONALD S     253-3235+1
      *MRL CORP             252-9774
20747*GEMCO DPT STR PHARM253-1010
      *GEMCO RX PHARMACY    961-3077
20755*GEMCO SV STN CPRTNO252-9873+1
20760*MONTGOMERY BTY PRLR257-1144
20770*STRAW HAT PIZZA PLC252-3324+1
20803*BURGER CHEF RSTRNT 253-1892
20840*MIKES HERDE SNDWCHS253-3194
20850*US POST OFFICE         252-6798
20900*CLAIRBOURN SCHOOL     252-0737
      *CUPERTINO UNION CH 252-4478
      *UNION CH OF CPRTNO 252-4478
20950*DONS BURGER VILLA     257-1230+1
20955*KEY CHEVROLET LSNG 253-4000+1
      *KEY CHEVROLET PRTS 253-7910+1
      *KEY TOWING SERVICE 738-3002+1
      *NATL AUTO CLB RD SV257-2970+1
20999*VALS SHELL SERVICE 253-6232+1
21000*DEANZA MOBIL           257-1516+1
      *DEANZA MOBIL SERV    257-1591+1
      *JERRY MULLEN MBL SV257-1591
```

xcept as authorized in writing by Haines & Co., Inc.

Target Street	Cross Street	Source
✓	-	Haines Criss-Cross Directory

STEVENS CREEK BLVD 1971

..STEVEN'S CREEK BLVD 95C14 CONT..
21121*CPRTNO CTY RECREATN253-2060
21250*CANTEEN CORP 253-4462

Target Street	Cross Street	Source
✓	-	Polk's City Directory

STEVENS CREEK BLVD 1968

20600 NO RETURN
20730 VACANT
20745 GEMCO 253-6800
20850 U S P O 252-6198
20900 UNION CHURCH OF CUPERTINO
THE 252-4478
20940 HAWES A L
20950 OONS BURGER VILLA THE
257-1230
20999 TONY'S SHELL SERVICE
253-6232
---STELLING RO INTERSECTS
21000 OEANZA MOBIL SERVICE
257-1516
21050 DE ANZA CDLLEGE 257-5550

Sanborn Maps

20807, 20813-20883 Stevens Creek Blvd

20807 Stevens Creek Blvd

Cupertino, CA 95014

Inquiry Number: 7943484.3

April 01, 2025

Certified Sanborn® Map Report

6 Armstrong Road, 4th floor
Shelton, CT 06484
Toll Free: 800.352.0050
www.edrnet.com

Certified Sanborn® Map Report

04/01/25

Site Name:	Client Name:
20807, 20813-20883 Stevens (	Langan
20807 Stevens Creek Blvd	1 Almaden Blvd. Suite 590
Cupertino, CA 95014	San Jose, CA 95113
EDR Inquiry # 7943484.3	Contact: Daniel Wood

The Sanborn Library has been searched by EDR and maps covering the target property location as provided by Langan were identified for the years listed below. The Sanborn Library is the largest, most complete collection of fire insurance maps. The collection includes maps from Sanborn, Bromley, Perris & Browne, Hopkins, Barlow, and others. Only Environmental Data Resources Inc. (EDR) is authorized to grant rights for commercial reproduction of maps by the Sanborn Library LLC, the copyright holder for the collection. Results can be authenticated by visiting www.edrnet.com/sanborn.

The Sanborn Library is continually enhanced with newly identified map archives. This report accesses all maps in the collection as of the day this report was generated.

Certified Sanborn Results:

Certification # 6EE9-45BF-AE6C

PO # 770709101

Project 20807, 20713-20883 Stevens Cre

UNMAPPED PROPERTY

This report certifies that the complete holdings of the Sanborn Library, LLC collection have been searched based on client supplied target property information, and fire insurance maps covering the target property were not found.

Sanborn® Library search results

Certification #: 6EE9-45BF-AE6C

The Sanborn Library includes more than 1.2 million fire insurance maps from Sanborn, Bromley, Perris & Browne, Hopkins, Barlow and others which track historical property usage in approximately 12,000 American cities and towns. Collections searched:

- ✔ Library of Congress
- ✔ University Publications of America
- ✔ EDR Private Collection

The Sanborn Library LLC Since 1866™

Limited Permission To Make Copies

Langan (the client) is permitted to make up to FIVE photocopies of this Sanborn Map transmittal and each fire insurance map accompanying this report solely for the limited use of its customer. No one other than the client is authorized to make copies. Upon request made directly to an EDR Account Executive, the client may be permitted to make a limited number of additional photocopies. This permission is conditioned upon compliance by the client, its customer and their agents with EDR's copyright policy; a copy of which is available upon request.

Disclaimer - Copyright and Trademark Notice

This Report contains certain information obtained from a variety of public and other sources reasonably available to Environmental Data Resources, LLC. It cannot be concluded from this Report that coverage information for the target and surrounding properties does not exist from other sources. This Report is provided on an "AS IS", "AS AVAILABLE" basis. NO WARRANTY EXPRESS OR IMPLIED IS MADE WHATSOEVER IN CONNECTION WITH THIS REPORT. ENVIRONMENTAL DATA RESOURCES, LLC AND ITS SUBSIDIARIES, AFFILIATES AND THIRD PARTY SUPPLIERS DISCLAIM ALL WARRANTIES, OF ANY KIND OR NATURE, EXPRESS OR IMPLIED, ARISING OUT OF OR RELATED TO THIS REPORT OR ANY OF THE DATA AND INFORMATION PROVIDED IN THIS REPORT, INCLUDING WITHOUT LIMITATION, ANY WARRANTIES REGARDING ACCURACY, QUALITY, CORRECTNESS, COMPLETENESS, COMPREHENSIVENESS, SUITABILITY, MERCHANTABILITY, FITNESS FOR A PARTICULAR PURPOSE, TITLE, NON-INFRINGEMENT, MISAPPROPRIATION, OR OTHERWISE. ALL RISK IS ASSUMED BY THE USER. IN NO EVENT SHALL ENVIRONMENTAL DATA RESOURCES, LLC OR ITS SUBSIDIARIES, AFFILIATES OR THIRD PARTY SUPPLIERS BE LIABLE TO ANYONE FOR ANY DIRECT, INCIDENTAL, INDIRECT, SPECIAL, CONSEQUENTIAL OR OTHER DAMAGES OF ANY TYPE OR KIND (INCLUDING BUT NOT LIMITED TO LOSS OF PROFITS, LOSS OF USE, OR LOSS OF DATA), ARISING OUT OF OR IN ANY WAY CONNECTED WITH THIS REPORT OR ANY OF THE DATA AND INFORMATION PROVIDED IN THIS REPORT. Any analyses, estimates, ratings, environmental risk levels, or risk codes provided in this Report are provided for illustrative purposes only, and are not intended to provide, nor should they be interpreted as providing any facts regarding, or prediction or forecast of, any environmental risk for any property. Only an assessment performed by a qualified environmental professional can provide findings, opinions or conclusions regarding the environmental risk or conditions in, on or at any property.

Copyright 2025 by Environmental Data Resources, Inc. All rights reserved. Reproduction in any media or format, in whole or in part, of any report or map of Environmental Data Resources, Inc., or its affiliates, is prohibited without prior written permission.

EDR and its logos (including Sanborn and Sanborn Map) are trademarks of Environmental Data Resources, LLC or its affiliates. All other trademarks used herein are the property of their respective owners.

Topography Maps

20807, 20813-20883 Stevens Creek Blvd

20807 Stevens Creek Blvd

Cupertino, CA 95014

Inquiry Number: 7943484.4

April 01, 2025

EDR Historical Topo Map Report

with QuadMatch™

6 Armstrong Road, 4th floor
Shelton, CT 06484
Toll Free: 800.352.0050
www.edrnet.com

EDR Historical Topo Map Report

04/01/25

Site Name:	Client Name:
20807, 20813-20883 Stevens (	Langan
20807 Stevens Creek Blvd	1 Almaden Blvd. Suite 590
Cupertino, CA 95014	San Jose, CA 95113
EDR Inquiry # 7943484.4	Contact: Daniel Wood

EDR Topographic Map Library has been searched by EDR and maps covering the target property location as provided by Langan were identified for the years listed below. EDR's Historical Topo Map Report is designed to assist professionals in evaluating potential liability on a target property resulting from past activities. EDRs Historical Topo Map Report includes a search of a collection of public and private color historical topographic maps, dating back to the late 1800s.

Search Results:

P.O.#	770709101
Project:	20807, 20713-20883 Stevens (

Coordinates:

Latitude:	37.323888 37° 19' 26" North
Longitude:	-122.03842 -122° 2' 18" West
UTM Zone:	Zone 10 North
UTM X Meters:	585194.41
UTM Y Meters:	4131236.78
Elevation:	259.00' above sea level

Maps Provided:

2021	1961
2018	1953
2015	1948
2012	1947
1995	1943
1980	1902
1973	1899
1968	1897

Disclaimer - Copyright and Trademark Notice

This Report contains certain information obtained from a variety of public and other sources reasonably available to Environmental Data Resources, LLC. It cannot be concluded from this Report that coverage information for the target and surrounding properties does not exist from other sources. This Report is provided on an "AS IS", "AS AVAILABLE" basis. NO WARRANTY EXPRESS OR IMPLIED IS MADE WHATSOEVER IN CONNECTION WITH THIS REPORT. ENVIRONMENTAL DATA RESOURCES, LLC AND ITS SUBSIDIARIES, AFFILIATES AND THIRD PARTY SUPPLIERS DISCLAIM ALL WARRANTIES, OF ANY KIND OR NATURE, EXPRESS OR IMPLIED, ARISING OUT OF OR RELATED TO THIS REPORT OR ANY OF THE DATA AND INFORMATION PROVIDED IN THIS REPORT, INCLUDING WITHOUT LIMITATION, ANY WARRANTIES REGARDING ACCURACY, QUALITY, CORRECTNESS, COMPLETENESS, COMPREHENSIVENESS, SUITABILITY, MERCHANTABILITY, FITNESS FOR A PARTICULAR PURPOSE, TITLE, NON-INFRINGEMENT, MISAPPROPRIATION, OR OTHERWISE. ALL RISK IS ASSUMED BY THE USER. IN NO EVENT SHALL ENVIRONMENTAL DATA RESOURCES, LLC OR ITS SUBSIDIARIES, AFFILIATES OR THIRD PARTY SUPPLIERS BE LIABLE TO ANYONE FOR ANY DIRECT, INCIDENTAL, INDIRECT, SPECIAL, CONSEQUENTIAL OR OTHER DAMAGES OF ANY TYPE OR KIND (INCLUDING BUT NOT LIMITED TO LOSS OF PROFITS, LOSS OF USE, OR LOSS OF DATA), ARISING OUT OF OR IN ANY WAY CONNECTED WITH THIS REPORT OR ANY OF THE DATA AND INFORMATION PROVIDED IN THIS REPORT. Any analyses, estimates, ratings, environmental risk levels, or risk codes provided in this Report are provided for illustrative purposes only, and are not intended to provide, nor should they be interpreted as providing any facts regarding, or prediction or forecast of, any environmental risk for any property. Only an assessment performed by a qualified environmental professional can provide findings, opinions or conclusions regarding the environmental risk or conditions in, on or at any property.

Copyright 2025 by Environmental Data Resources, Inc. All rights reserved. Reproduction in any media or format, in whole or in part, of any report or map of Environmental Data Resources, Inc., or its affiliates, is prohibited without prior written permission.

EDR and its logos (including Sanborn and Sanborn Map) are trademarks of Environmental Data Resources, LLC or its affiliates. All other trademarks used herein are the property of their respective owners.

Topo Sheet Key

This EDR Topo Map Report is based upon the following USGS topographic map sheets.

2021 Source Sheets

Cupertino
2021
7.5-minute, 24000

2018 Source Sheets

Cupertino
2018
7.5-minute, 24000

2015 Source Sheets

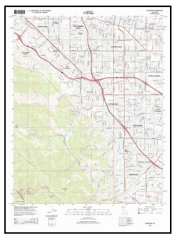

Cupertino
2015
7.5-minute, 24000

2012 Source Sheets

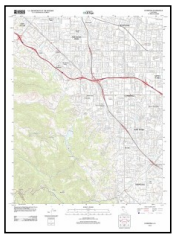

Cupertino
2012
7.5-minute, 24000

Topo Sheet Key

This EDR Topo Map Report is based upon the following USGS topographic map sheets.

1995 Source Sheets

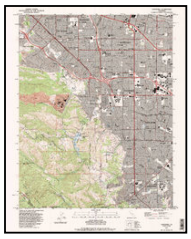

Cupertino
1995
7.5-minute, 24000
Aerial Photo Revised 1991

1980 Source Sheets

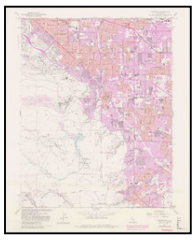

Cupertino
1980
7.5-minute, 24000
Aerial Photo Revised 1979

1973 Source Sheets

Cupertino
1973
7.5-minute, 24000
Aerial Photo Revised 1973

1968 Source Sheets

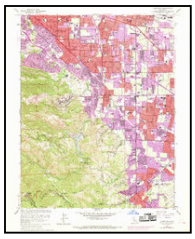

Cupertino
1968
7.5-minute, 24000
Aerial Photo Revised 1968

Topo Sheet Key

This EDR Topo Map Report is based upon the following USGS topographic map sheets.

1961 Source Sheets

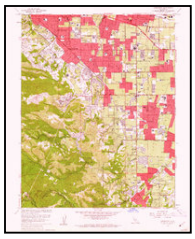

Cupertino
1961
7.5-minute, 24000
Aerial Photo Revised 1960

1953 Source Sheets

Cupertino
1953
7.5-minute, 24000
Aerial Photo Revised 1948

1948 Source Sheets

Palo Alto
1948
15-minute, 62500
Aerial Photo Revised 1948

1947 Source Sheets

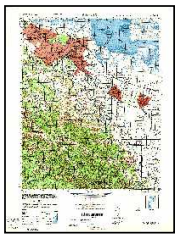

PALO ALTO
1947
15-minute, 50000

Topo Sheet Key

This EDR Topo Map Report is based upon the following USGS topographic map sheets.

1943 Source Sheets

Palo Alto
1943
15-minute, 62500
Aerial Photo Revised 1940

1902 Source Sheets

Santa Cruz
1902
30-minute, 125000

1899 Source Sheets

Palo Alto
1899
15-minute, 62500

1897 Source Sheets

Palo Alto
1897
15-minute, 62500

Historical Topo Map

2021

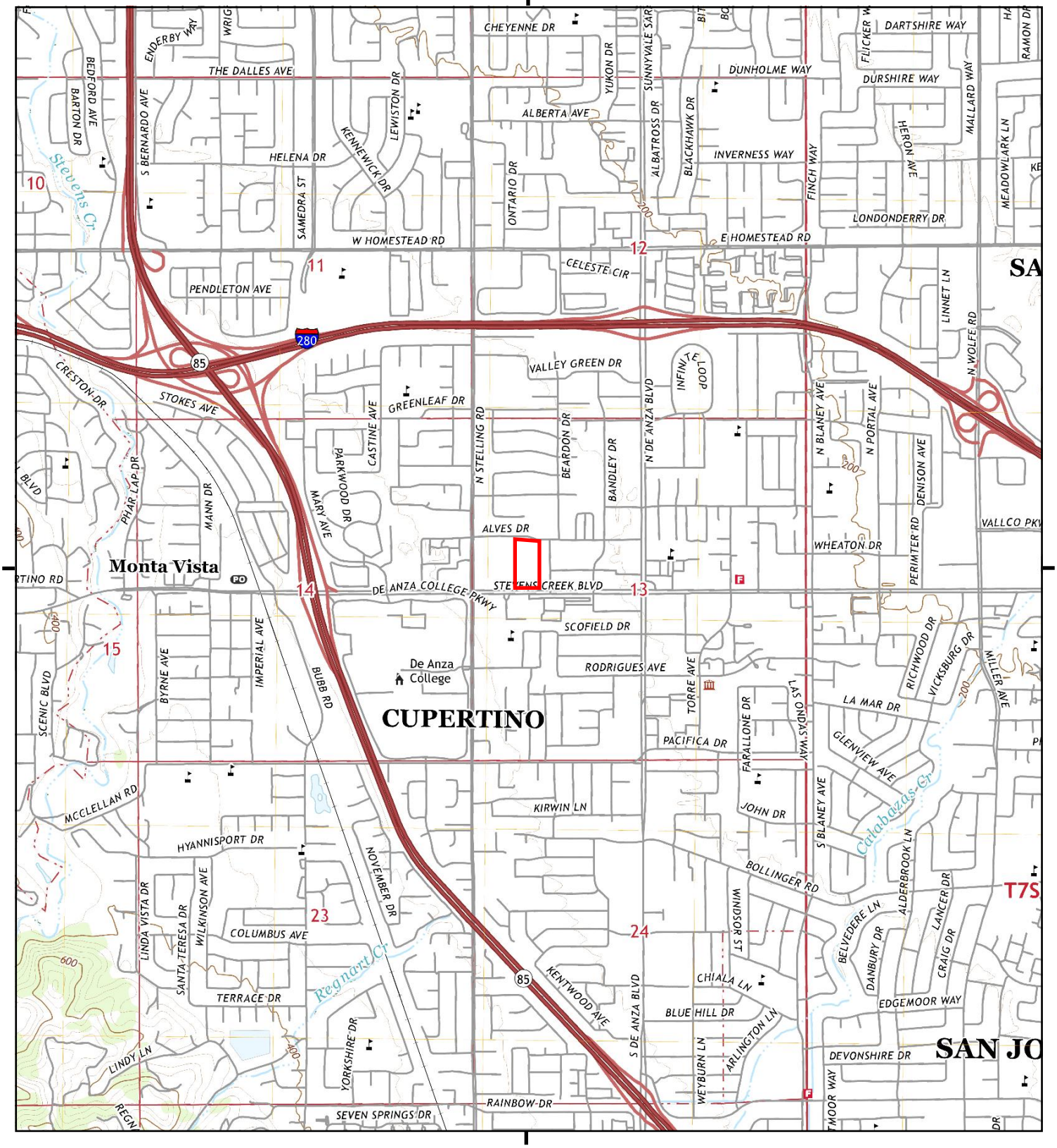

This report includes information from the following map sheet(s).

0 Miles 0.25 0.5 1 1.5

NW N NE
W E
SW S SE

TP, Cupertino, 2021, 7.5-minute

SITE NAME: 20807, 20813-20883 Stevens Creek Blvd
ADDRESS: 20807 Stevens Creek Blvd
Cupertino, CA 95014
CLIENT: Langan

N

Historical Topo Map

2018

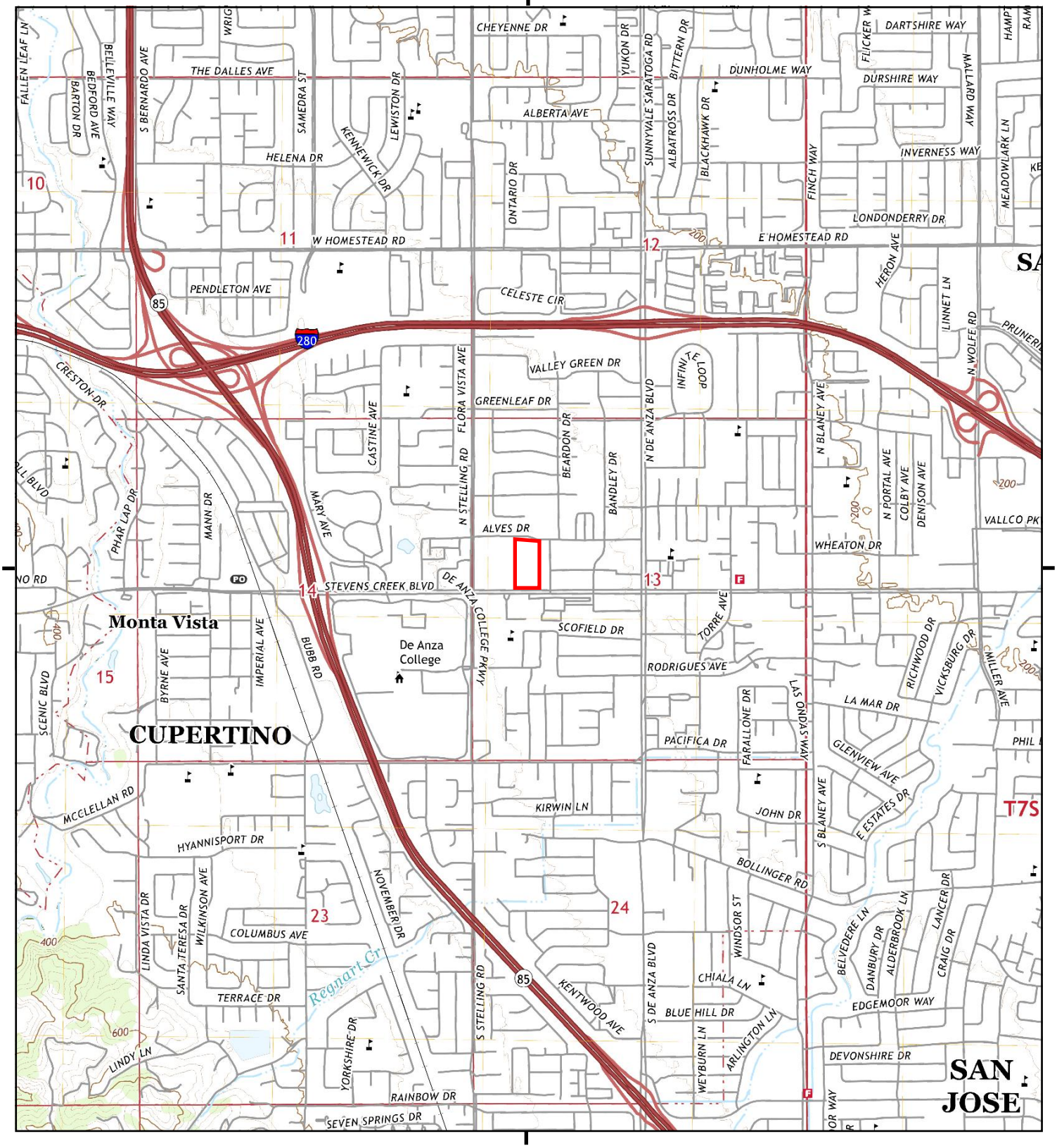

This report includes information from the following map sheet(s).

0 Miles 0.25 0.5 1 1.5

NW N NE
W E
SW S SE

TP, Cupertino, 2018, 7.5-minute

SITE NAME: 20807, 20813-20883 Stevens Creek Blvd
ADDRESS: 20807 Stevens Creek Blvd
Cupertino, CA 95014
CLIENT: Langan

N

Historical Topo Map

2015

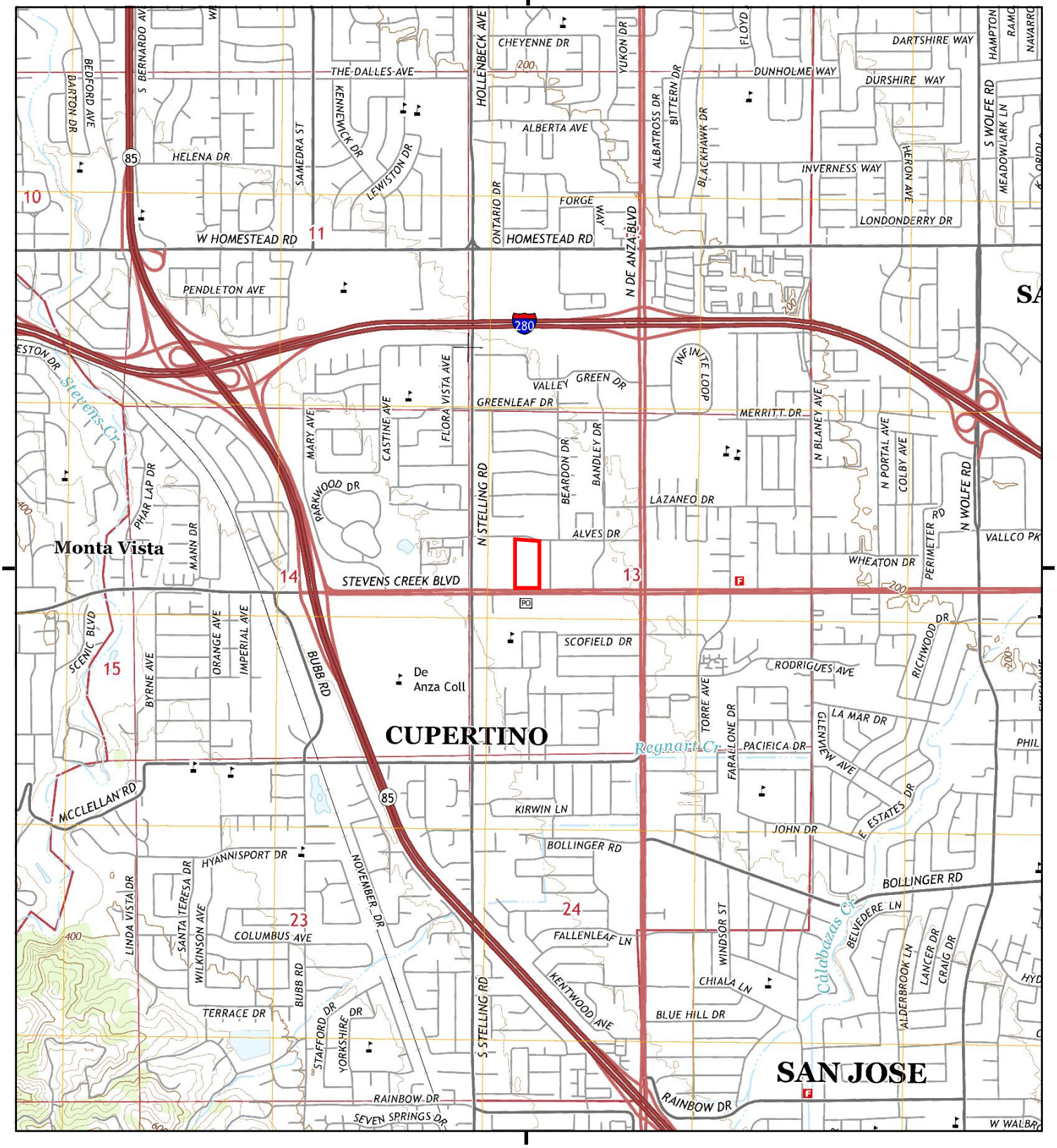

This report includes information from the following map sheet(s).

0 Miles 0.25 0.5 1 1.5

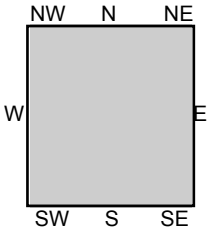

TP, Cupertino, 2015, 7.5-minute

SITE NAME: 20807, 20813-20883 Stevens Creek Blvd
ADDRESS: 20807 Stevens Creek Blvd
Cupertino, CA 95014
CLIENT: Langan

N

Historical Topo Map

2012

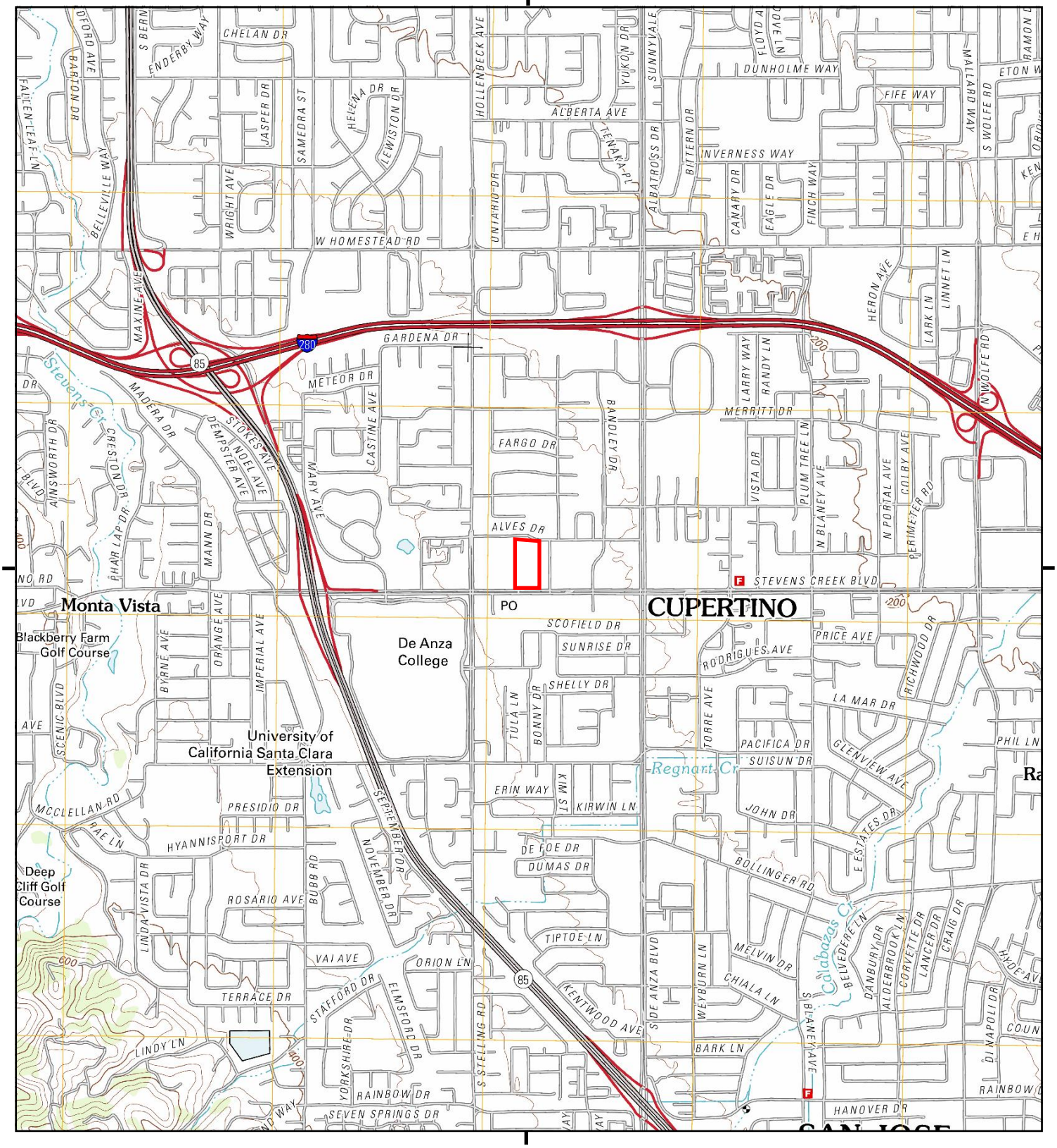

This report includes information from the following map sheet(s).

0 Miles 0.25 0.5 1 1.5

NW N NE
W E
SW S SE

TP, Cupertino, 2012, 7.5-minute

SITE NAME: 20807, 20813-20883 Stevens Creek Blvd
ADDRESS: 20807 Stevens Creek Blvd
Cupertino, CA 95014
CLIENT: Langan

N

Historical Topo Map

1995

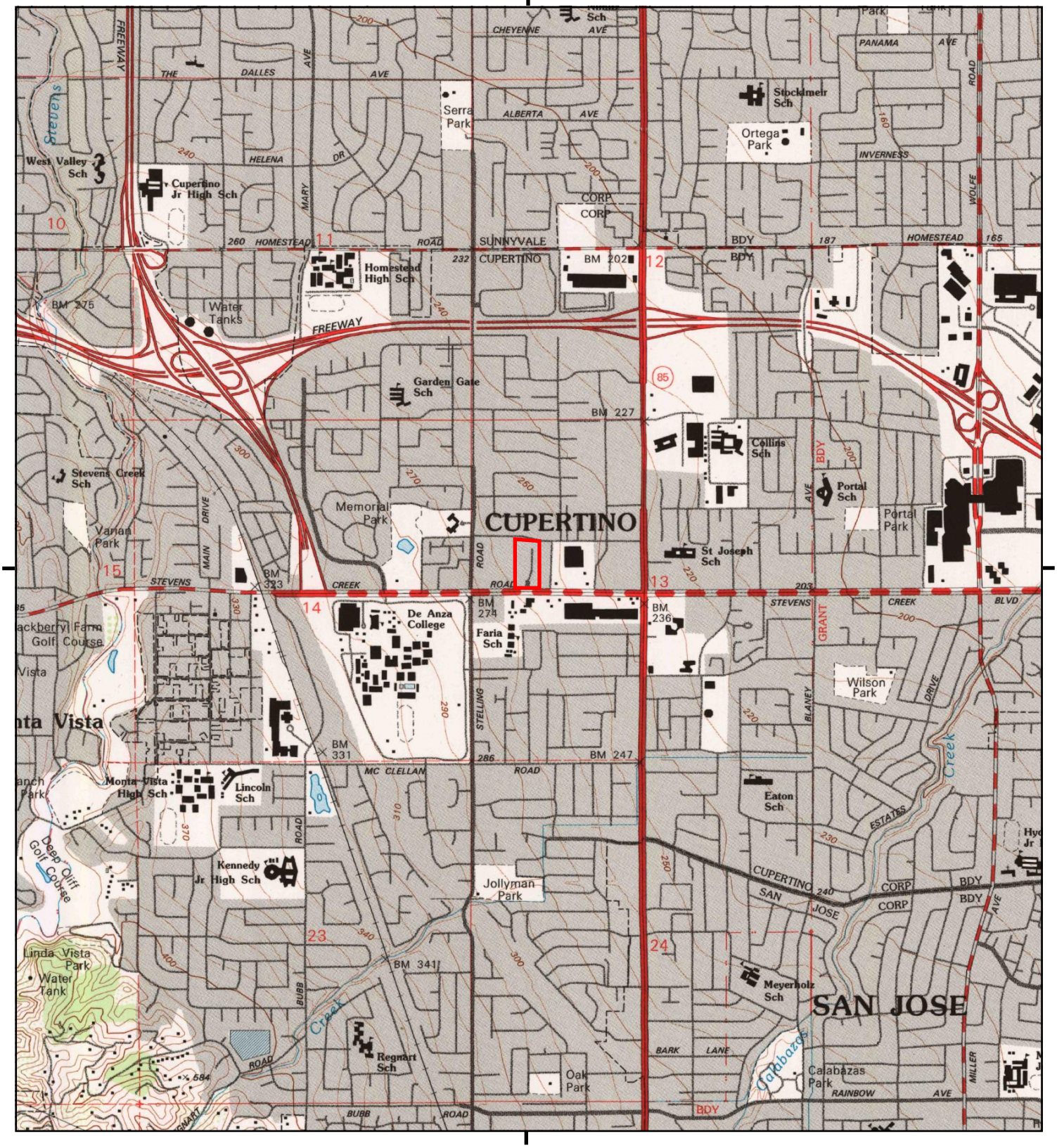

This report includes information from the following map sheet(s).

0 Miles 0.25 0.5 1 1.5

NW N NE
W E
SW S SE

TP, Cupertino, 1995, 7.5-minute

SITE NAME: 20807, 20813-20883 Stevens Creek Blvd
ADDRESS: 20807 Stevens Creek Blvd
Cupertino, CA 95014
CLIENT: Langan

N

Historical Topo Map

1980

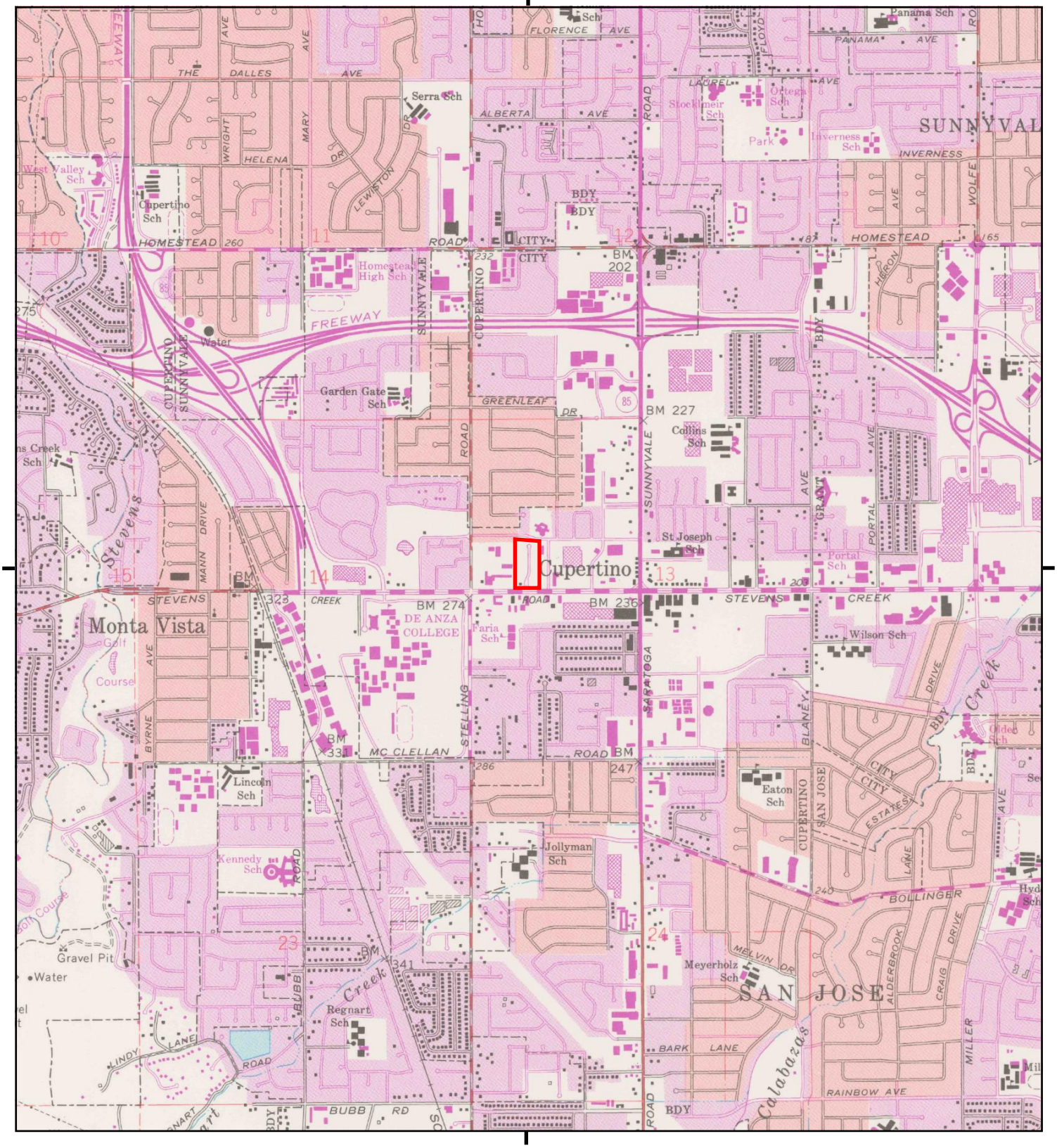

This report includes information from the following map sheet(s).

NW N NE
W E
SW S SE

TP, Cupertino, 1980, 7.5-minute

SITE NAME: 20807, 20813-20883 Stevens Creek Blvd
ADDRESS: 20807 Stevens Creek Blvd
Cupertino, CA 95014
CLIENT: Langan

N

Historical Topo Map

1973

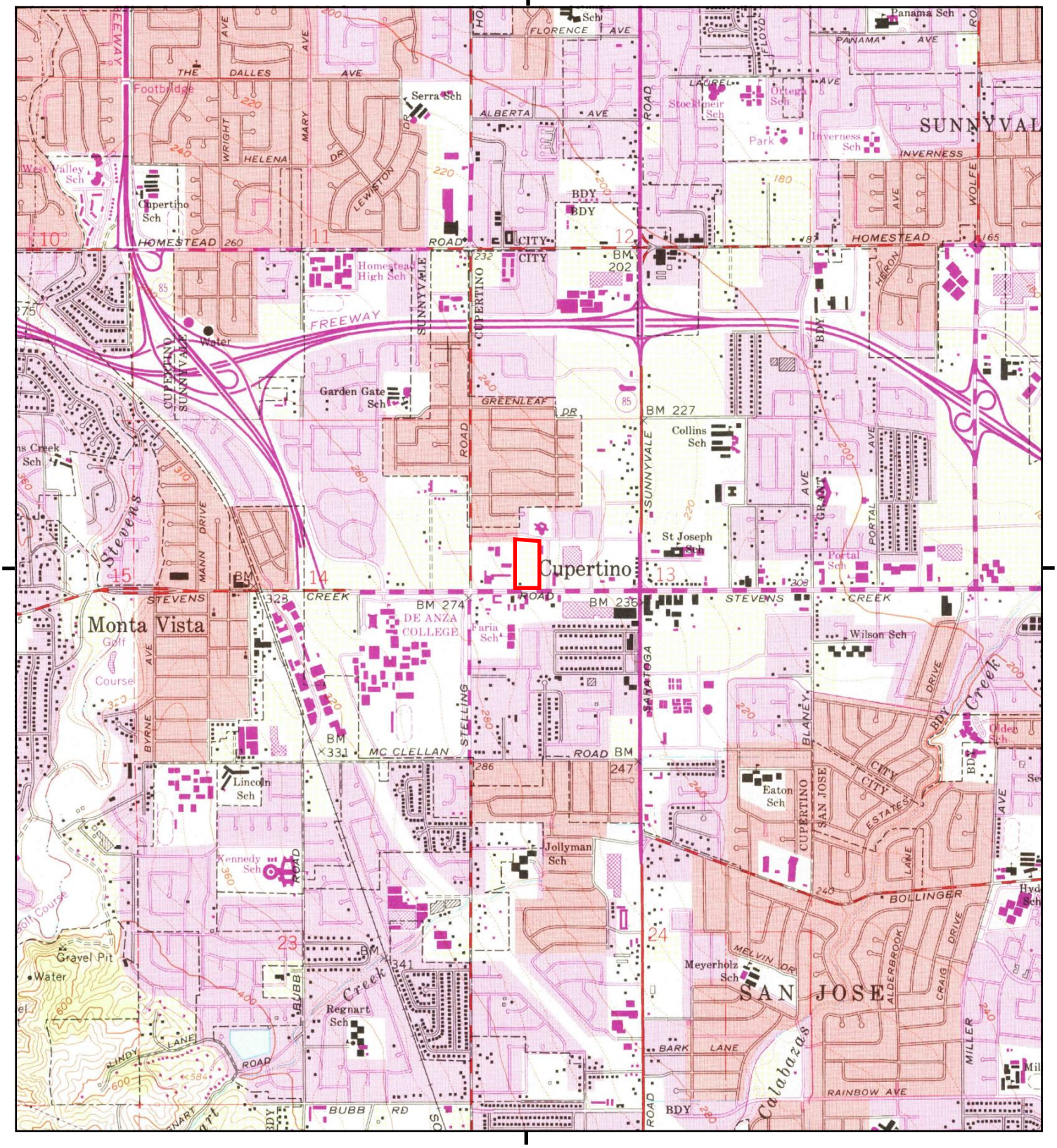

This report includes information from the following map sheet(s).

0 Miles 0.25 0.5 1 1.5

NW N NE
W E
SW S SE

TP, Cupertino, 1973, 7.5-minute

SITE NAME: 20807, 20813-20883 Stevens Creek Blvd
ADDRESS: 20807 Stevens Creek Blvd
Cupertino, CA 95014
CLIENT: Langan

N

Historical Topo Map

1968

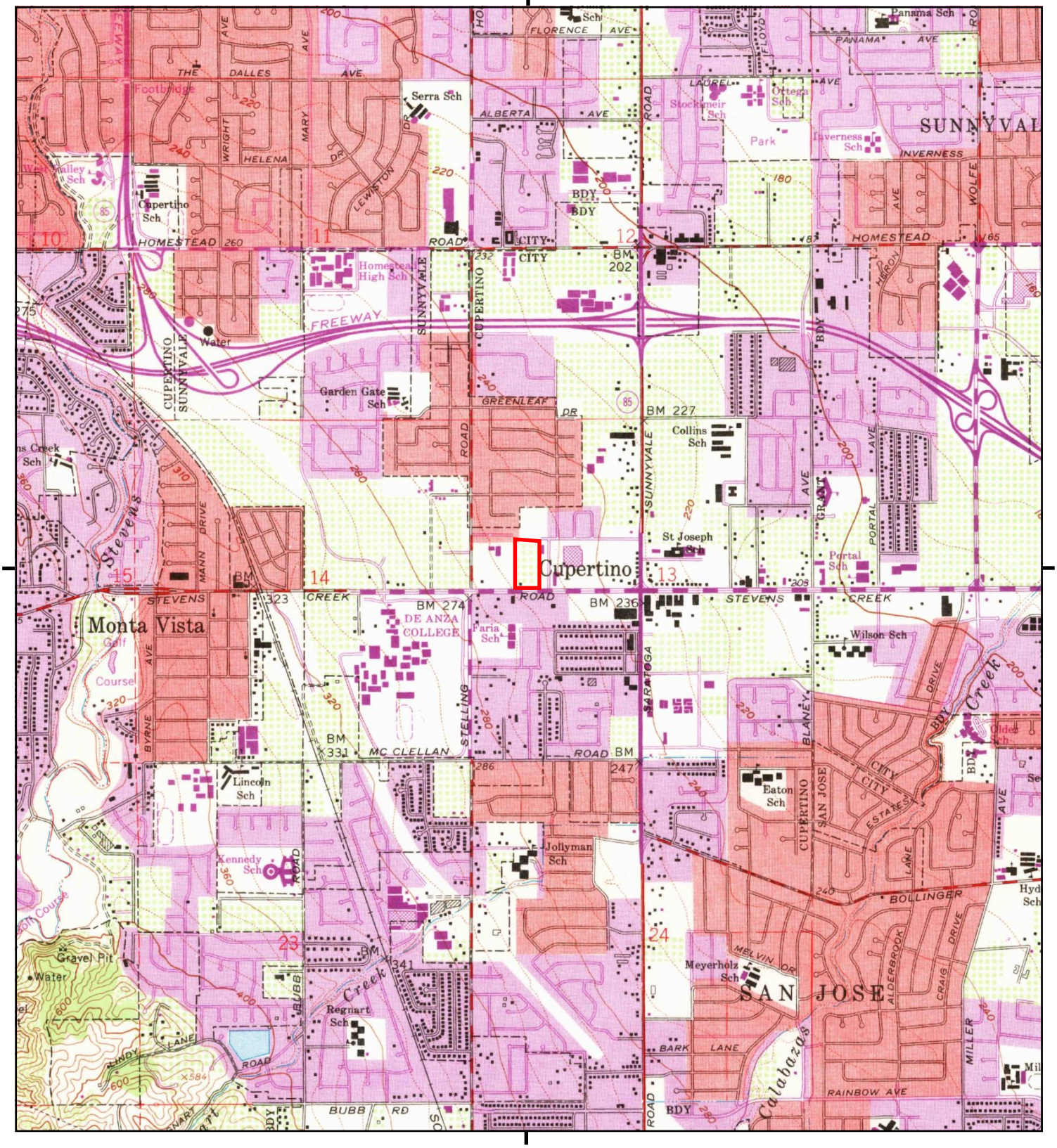

This report includes information from the following map sheet(s).

0 Miles 0.25 0.5 1 1.5

NW N NE
W E
SW S SE

TP, Cupertino, 1968, 7.5-minute

SITE NAME: 20807, 20813-20883 Stevens Creek Blvd
ADDRESS: 20807 Stevens Creek Blvd
Cupertino, CA 95014
CLIENT: Langan

N

Historical Topo Map

1961

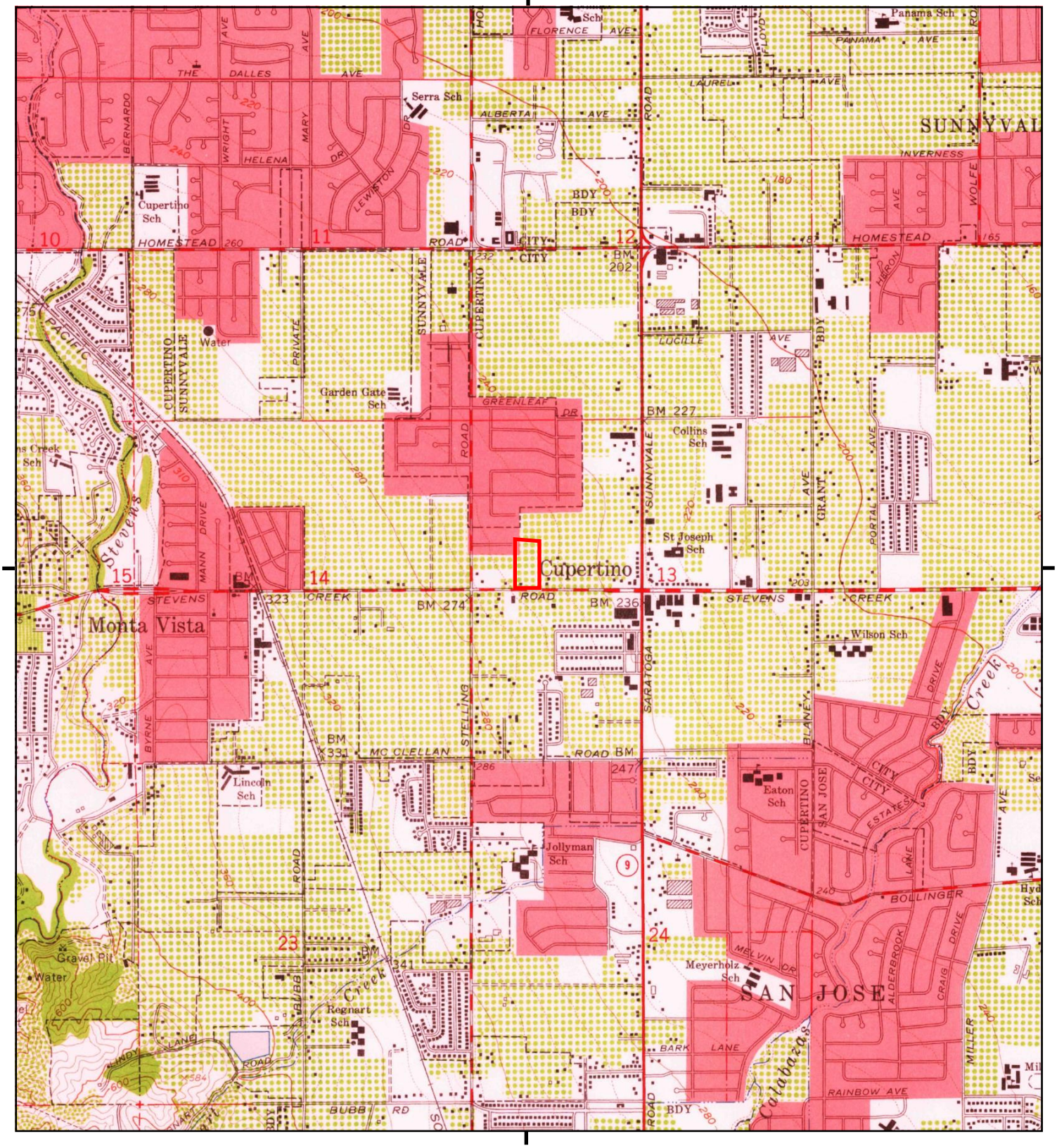

This report includes information from the following map sheet(s).

0 Miles 0.25 0.5 1 1.5

NW N NE
W E
SW S SE

TP, Cupertino, 1961, 7.5-minute

SITE NAME: 20807, 20813-20883 Stevens Creek Blvd
ADDRESS: 20807 Stevens Creek Blvd
Cupertino, CA 95014
CLIENT: Langan

N

Historical Topo Map

1953

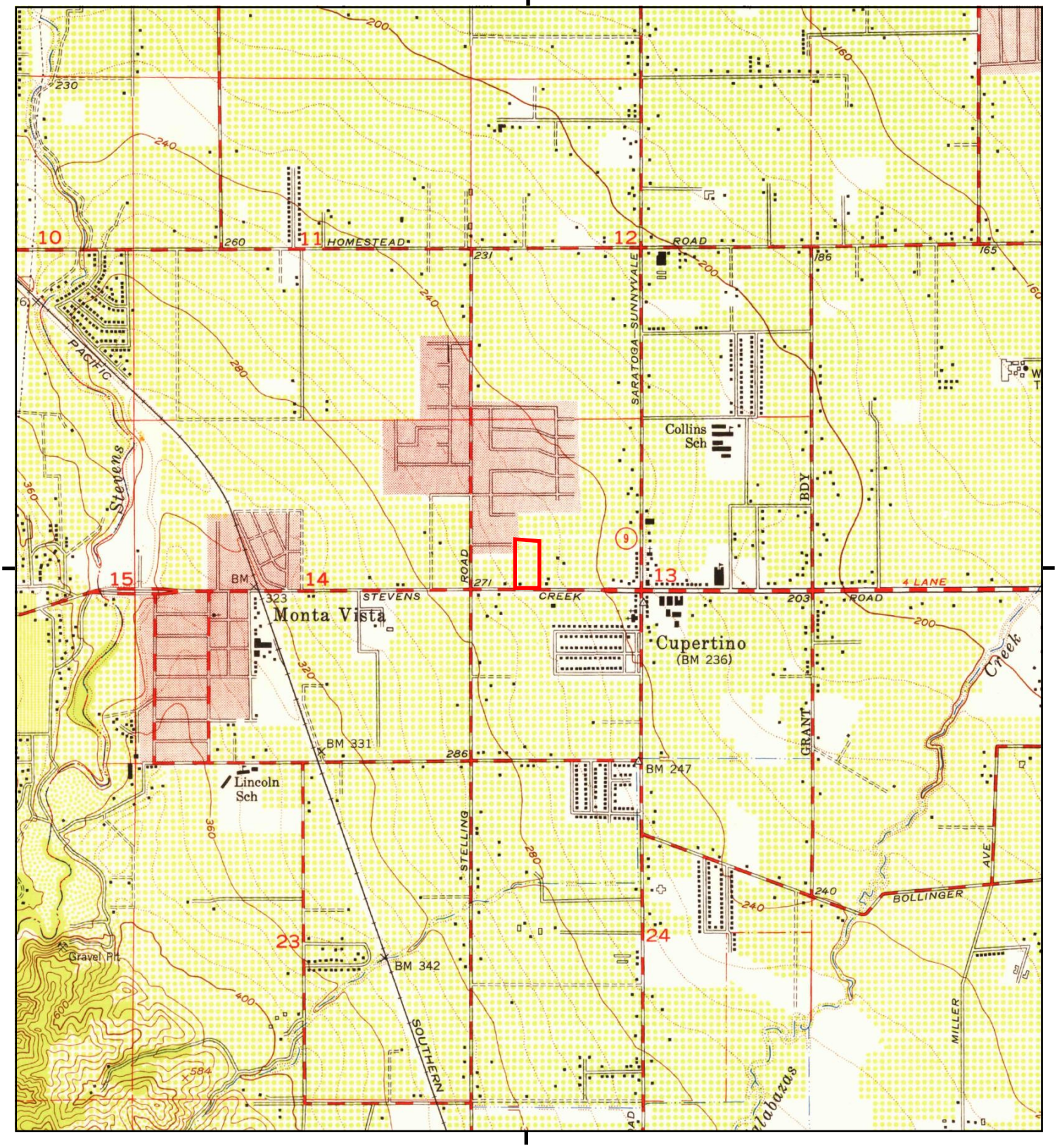

This report includes information from the following map sheet(s).

0 Miles 0.25 0.5 1 1.5

NW N NE
W E
SW S SE

TP, Cupertino, 1953, 7.5-minute

SITE NAME: 20807, 20813-20883 Stevens Creek Blvd
ADDRESS: 20807 Stevens Creek Blvd
Cupertino, CA 95014
CLIENT: Langan

N

Historical Topo Map

1948

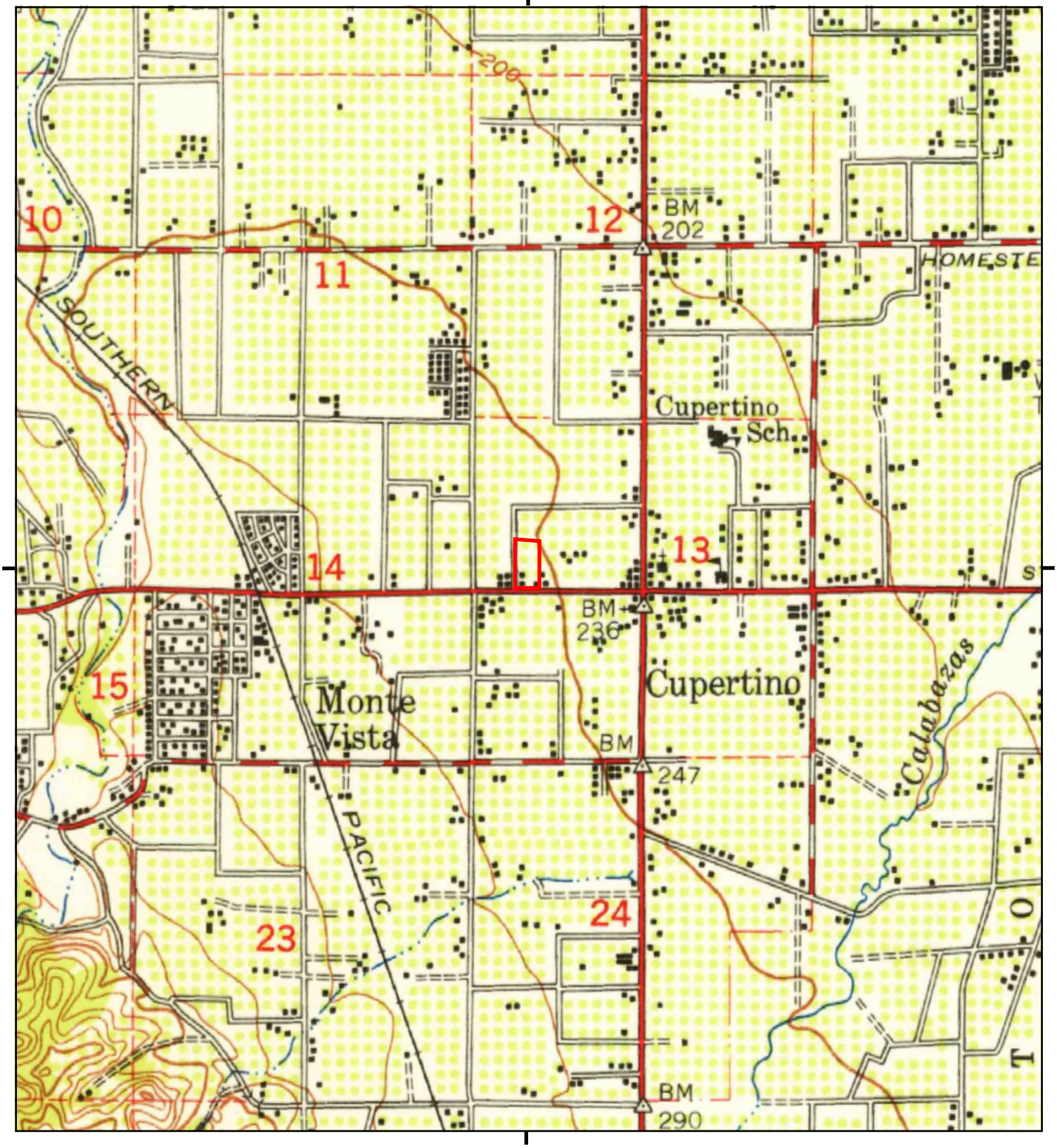

This report includes information from the following map sheet(s).

0 Miles 0.25 0.5 1 1.5

NW N NE
W E
SW S SE

TP, Palo Alto, 1948, 15-minute

SITE NAME: 20807, 20813-20883 Stevens Creek Blvd
ADDRESS: 20807 Stevens Creek Blvd
Cupertino, CA 95014
CLIENT: Langan

N

Historical Topo Map

1947

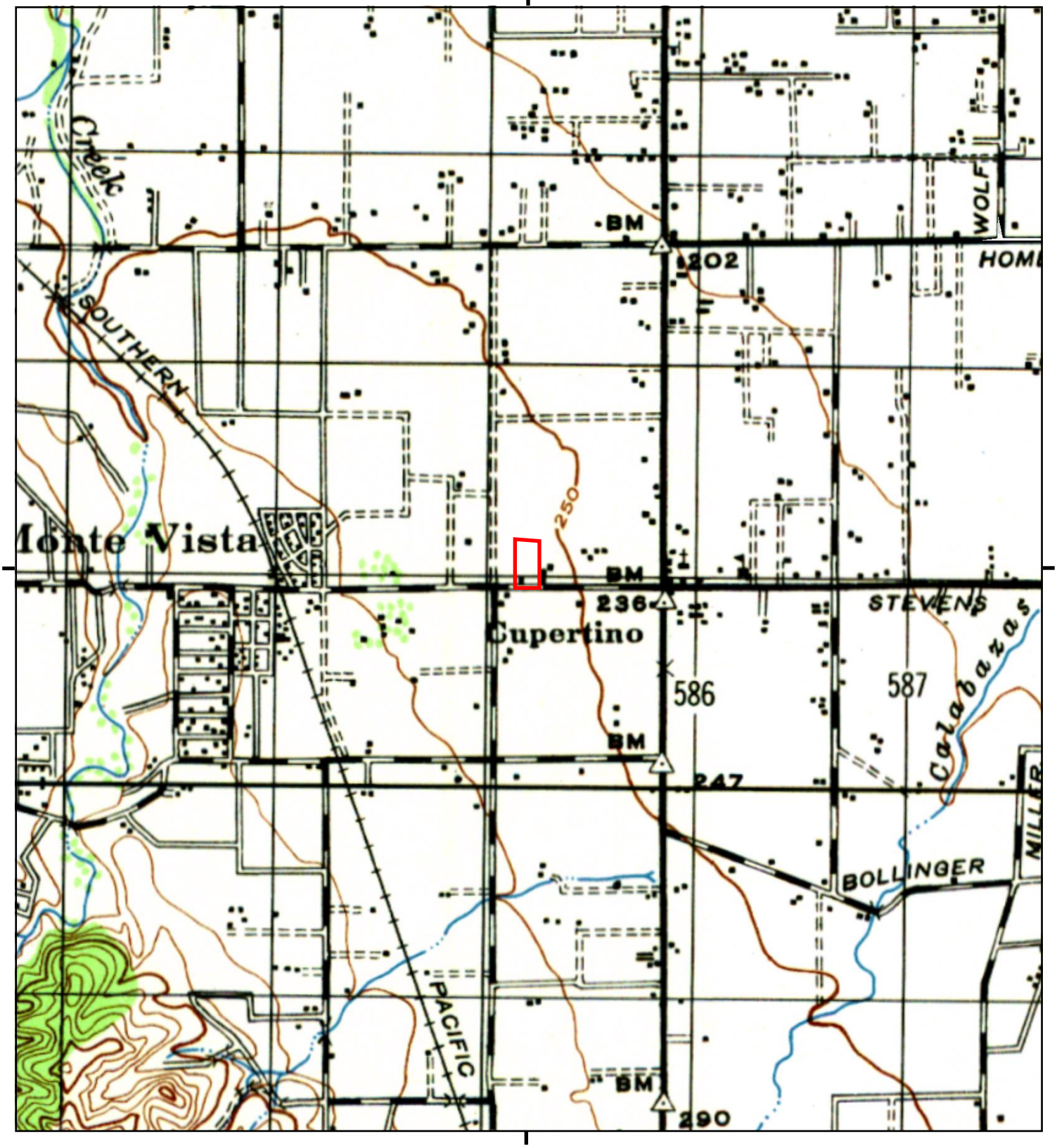

This report includes information from the following map sheet(s).

0 Miles 0.25 0.5 1 1.5

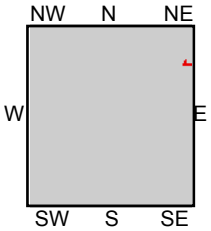

TP, PALO ALTO, 1947, 15-minute

SITE NAME: 20807, 20813-20883 Stevens Creek Blvd
ADDRESS: 20807 Stevens Creek Blvd
Cupertino, CA 95014
CLIENT: Langan

N

Historical Topo Map

1943

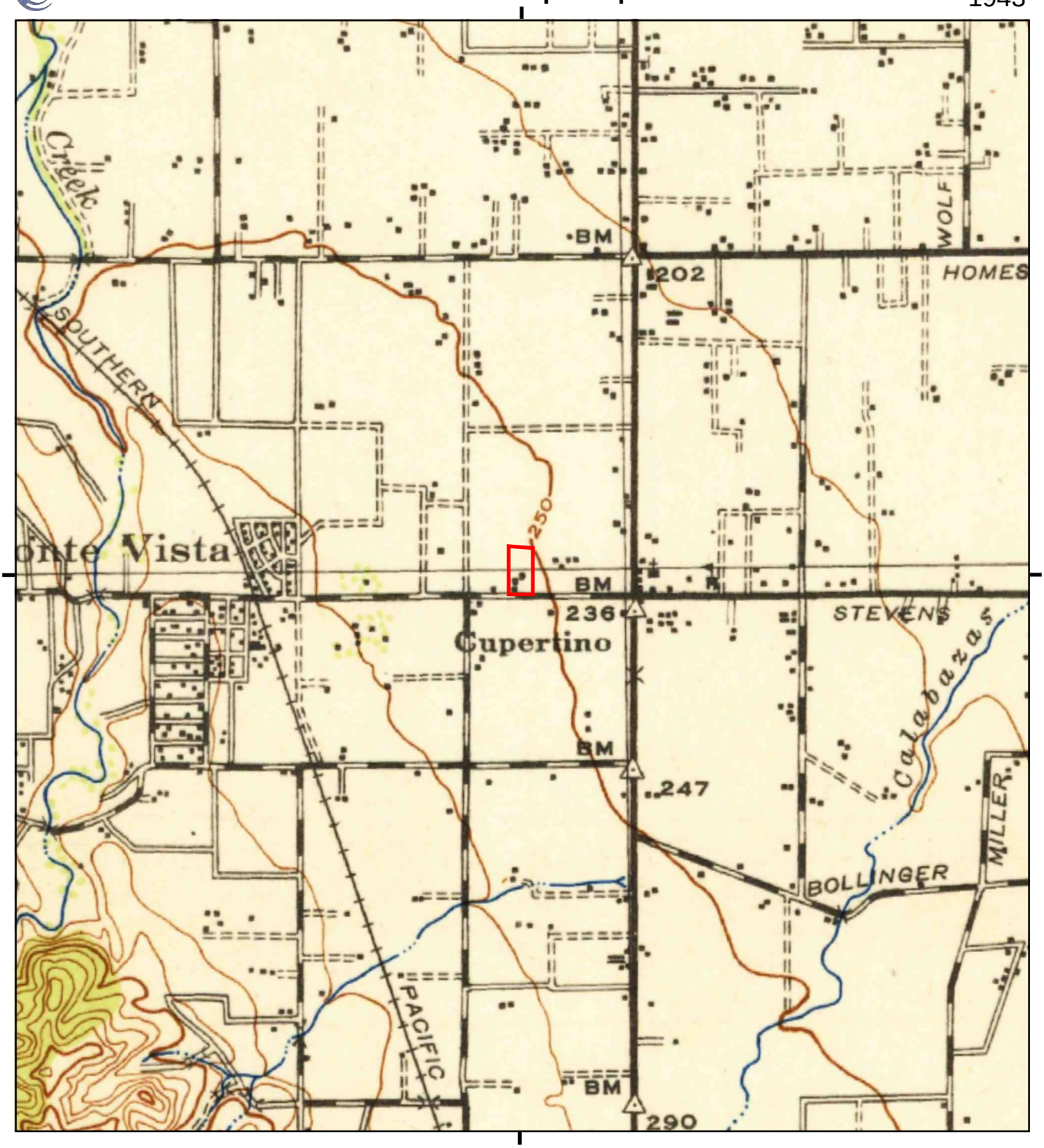

This report includes information from the following map sheet(s).

0 Miles 0.25 0.5 1 1.5

NW N NE
W E
SW S SE

TP, Palo Alto, 1943, 15-minute

SITE NAME: 20807, 20813-20883 Stevens Creek Blvd
ADDRESS: 20807 Stevens Creek Blvd
Cupertino, CA 95014
CLIENT: Langan

N

Historical Topo Map

1902

This report includes information from the following map sheet(s).

0 Miles 0.25 0.5 1 1.5

NW N NE
W E
SW S SE

TP, Santa Cruz, 1902, 30-minute

SITE NAME: 20807, 20813-20883 Stevens Creek Blvd
ADDRESS: 20807 Stevens Creek Blvd
Cupertino, CA 95014
CLIENT: Langan

N

Historical Topo Map

1899

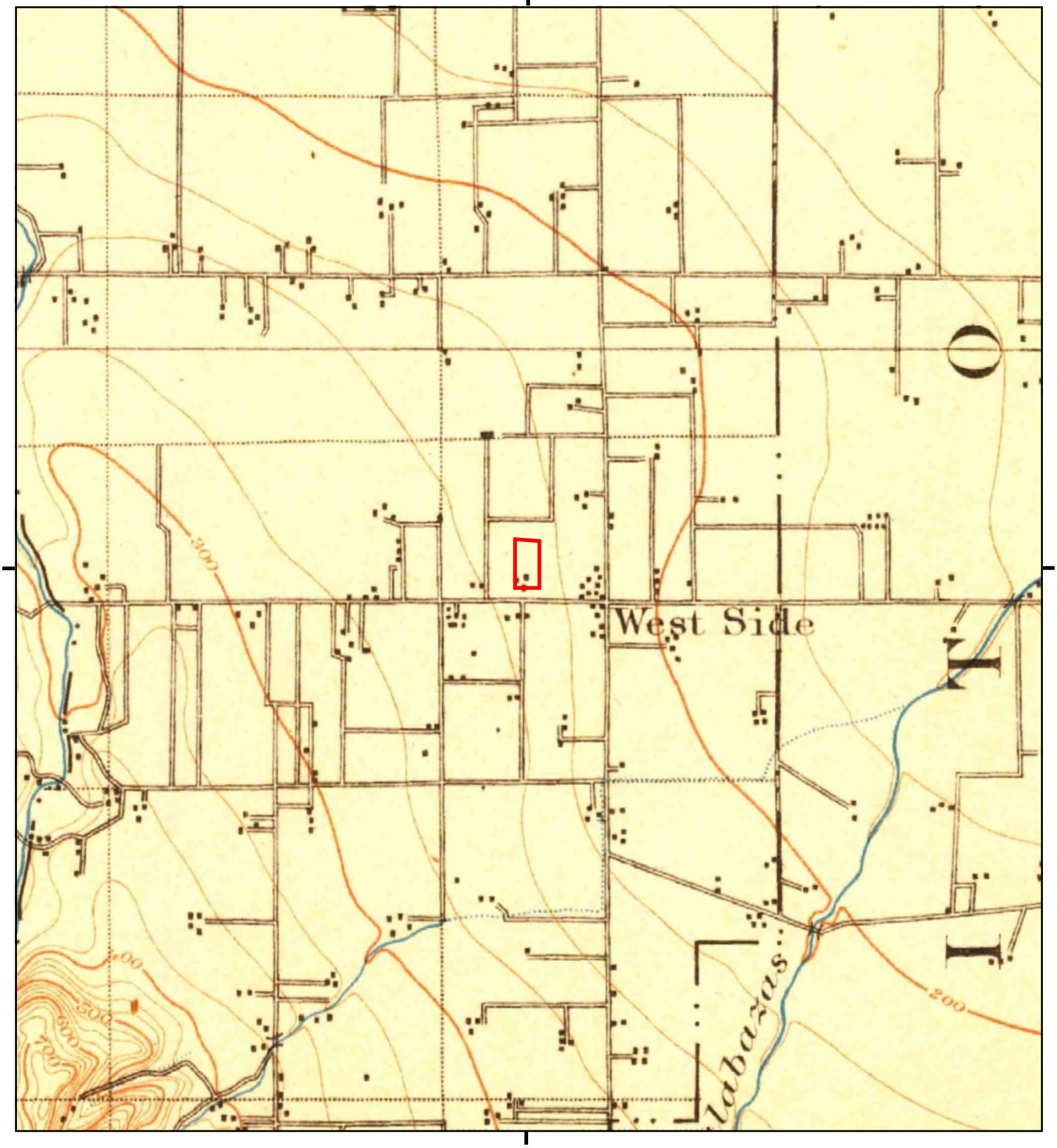

This report includes information from the following map sheet(s).

0 Miles 0.25 0.5 1 1.5

NW N NE
W E
SW S SE

TP, Palo Alto, 1899, 15-minute

SITE NAME: 20807, 20813-20883 Stevens Creek Blvd
ADDRESS: 20807 Stevens Creek Blvd
Cupertino, CA 95014
CLIENT: Langan

N

Historical Topo Map

1897

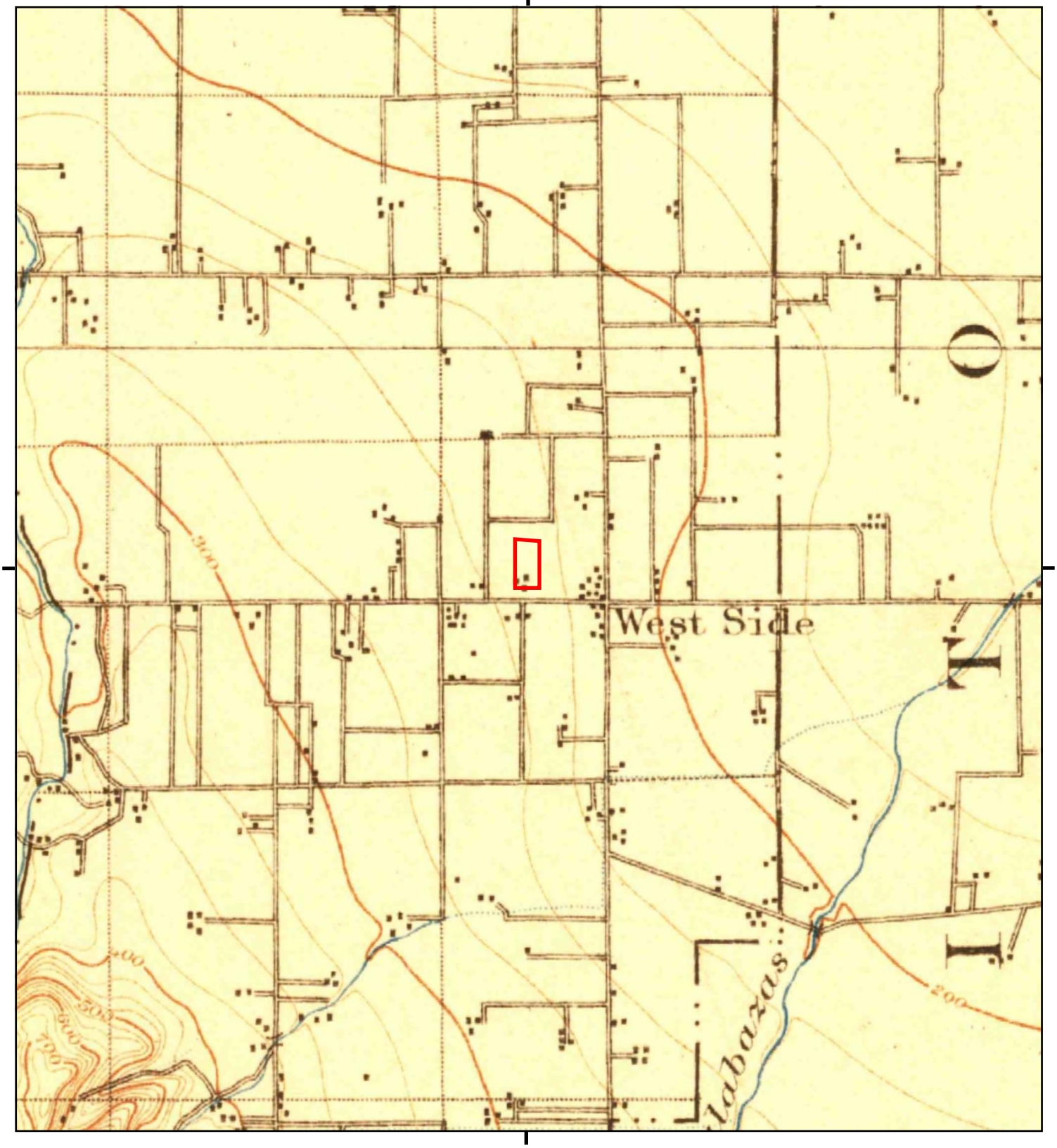

This report includes information from the following map sheet(s).

0 Miles 0.25 0.5 1 1.5

NW N NE
W E
SW S SE

TP, Palo Alto, 1897, 15-minute

SITE NAME: 20807, 20813-20883 Stevens Creek Blvd
ADDRESS: 20807 Stevens Creek Blvd
Cupertino, CA 95014
CLIENT: Langan

N

APPENDIX F

ENVIRONMENTAL DATABASE REPORT

20807, 20813-20883 Stevens Creek Blvd
20807 Stevens Creek Blvd
Cupertino, CA 95014

Inquiry Number: 7943484.2s
April 01, 2025

The EDR Radius Map™ Report with GeoCheck®

6 Armstrong Road, 4th floor
Shelton, CT 06484
Toll Free: 800.352.0050
www.edrnet.com

TABLE OF CONTENTS

SECTION	PAGE
Executive Summary	ES1
Overview Map	2
Detail Map	3
Map Findings Summary	4
Map Findings	9
Orphan Summary	871
Government Records Searched/Data Currency Tracking	GR-1

GEOCHECK ADDENDUM

Physical Setting Source Addendum	A-1
Physical Setting Source Summary	A-2
Physical Setting Source Map	A-8
Physical Setting Source Map Findings	A-9
Physical Setting Source Records Searched	PSGR-1

Thank you for your business.
Please contact EDR at 1-800-352-0050
with any questions or comments.

Disclaimer - Copyright and Trademark Notice

This Report contains certain information obtained from a variety of public and other sources reasonably available to Environmental Data Resources, LLC. It cannot be concluded from this Report that coverage information for the target and surrounding properties does not exist from other sources. This Report is provided on an "AS IS", "AS AVAILABLE" basis. **NO WARRANTY EXPRESS OR IMPLIED IS MADE WHATSOEVER IN CONNECTION WITH THIS REPORT. ENVIRONMENTAL DATA RESOURCES, LLC AND ITS SUBSIDIARIES, AFFILIATES AND THIRD PARTY SUPPLIERS DISCLAIM ALL WARRANTIES, OF ANY KIND OR NATURE, EXPRESS OR IMPLIED, ARISING OUT OF OR RELATED TO THIS REPORT OR ANY OF THE DATA AND INFORMATION PROVIDED IN THIS REPORT, INCLUDING WITHOUT LIMITATION, ANY WARRANTIES REGARDING ACCURACY, QUALITY, CORRECTNESS, COMPLETENESS, COMPREHENSIVENESS, SUITABILITY, MERCHANTABILITY, FITNESS FOR A PARTICULAR PURPOSE, TITLE, NON-INFRINGEMENT, MISAPPROPRIATION, OR OTHERWISE. ALL RISK IS ASSUMED BY THE USER. IN NO EVENT SHALL ENVIRONMENTAL DATA RESOURCES, LLC OR ITS SUBSIDIARIES, AFFILIATES OR THIRD PARTY SUPPLIERS BE LIABLE TO ANYONE FOR ANY DIRECT, INCIDENTAL, INDIRECT, SPECIAL, CONSEQUENTIAL OR OTHER DAMAGES OF ANY TYPE OR KIND (INCLUDING BUT NOT LIMITED TO LOSS OF PROFITS, LOSS OF USE, OR LOSS OF DATA) INFORMATION PROVIDED IN THIS REPORT.** Any analyses, estimates, ratings, environmental risk levels, or risk codes provided in this Report are provided for illustrative purposes only, and are not intended to provide, nor should they be interpreted as providing any facts regarding, or prediction or forecast of, any environmental risk for any property. Only an assessment performed by a qualified environmental professional can provide findings, opinions or conclusions regarding the environmental risk or conditions in, on or at any property.

Copyright 2025 by Environmental Data Resources, LLC. All rights reserved. Reproduction in any media or format, in whole or in part, of any report or map of Environmental Data Resources, LLC, or its affiliates, is prohibited without prior written permission.

EDR and its logos (including Sanborn and Sanborn Map) are trademarks of Environmental Data Resources, LLC or its affiliates. All other trademarks used herein are the property of their respective owners.

EXECUTIVE SUMMARY

A search of available environmental records was conducted by Environmental Data Resources, Inc (EDR). The report was designed to assist parties seeking to meet the search requirements of EPA's Standards and Practices for All Appropriate Inquiries (40 CFR Part 312), the ASTM Standard Practice for Environmental Site Assessments (E1527 - 21), the ASTM Standard Practice for Environmental Site Assessments for Forestland or Rural Property (E2247 - 16), the ASTM Standard Practice for Limited Environmental Due Diligence: Transaction Screen Process (E1528 - 22) or custom requirements developed for the evaluation of environmental risk associated with a parcel of real estate.

TARGET PROPERTY INFORMATION

ADDRESS

20807 STEVENS CREEK BLVD
CUPERTINO, CA 95014

COORDINATES

Latitude (North):	37.3238880 - 37˚ 19' 25.99''
Longitude (West):	122.0384200 - 122˚ 2' 18.31''
Universal Tranverse Mercator:	Zone 10
UTM X (Meters):	585196.5
UTM Y (Meters):	4131032.8
Elevation:	259 ft. above sea level

USGS TOPOGRAPHIC MAP ASSOCIATED WITH TARGET PROPERTY

Target Property Map:	50005309 CUPERTINO, CA
Version Date:	2021

AERIAL PHOTOGRAPHY IN THIS REPORT

Portions of Photo from:	20200525
Source:	USDA

MAPPED SITES SUMMARY

Target Property Address:
20807 STEVENS CREEK BLVD
CUPERTINO, CA 95014

Click on Map ID to see full detail.

MAP ID	SITE NAME	ADDRESS	DATABASE ACRONYMS	RELATIVE ELEVATION	DIST (ft. & mi.) DIRECTION
A1	STEVENS CREEK OFFICE	20823 STEVENS CREEK	HWTS, HAZNET		TP
A2	STAPLES THE OFFICE S	20830 STEVENS CREEK	RCRA NonGen / NLR, E MANIFEST		TP
A3	BURBANK SD CS	20833 STEVENS CREEK	FINDS		TP
A4	STAPLES THE OFFICE S	20830 STEVENS CREEK	CERS HAZ WASTE		TP
A5	CSD NO. 2-3 CS	20833 STEVENS CREEK	ENF		TP
A6	APPLE INC (SC03A)	20833 STEVENS CREEK	FINDS, ECHO		TP
A7	STEVENS CREEK OFFICE	20813 STEVENS CREEK	RCRA NonGen / NLR		TP
A8	STEVENS CREEK OFFICE	20813 STEVENS CREEK	FINDS, ECHO		TP
A9	STEVENS CREEK OFFICE	20833 STEVENS CREEK	HWTS, HAZNET, CIWQS		TP
A10	BURBANK SD CS	20833 STEVENS CREEK	CERS		TP
A11	CSD #2-3 CS	20833 STEVENS CREEK	ENF		TP
A12	CUPERTINO SD CS	20833 STEVENS CREEK	CIWQS		TP
A13	BURBANK SD CS	20833 STEVENS CREEK	CIWQS		TP
A14	STEVENS CREEK OFFICE	20863 STEVENS CREEK	ECHO		TP
A15	STEVENS CREEK OFFICE	20863 STEVENS CREEK	FINDS		TP
A16	APPLE INC - STEVENS	20833 STEVENS CREEK	HWTS, HAZNET		TP
A17	BYER PROPERTIES	20840 STEVENS CREEK	HWTS, HAZNET		TP
A18	STEVENS CREEK OFFICE	20813 STEVENS CREEK	HWTS		TP
A19	B-BRIDGE INTERNATION	20813 STEVENS CREEK	HWTS		TP
A20	CUPERTINO SD CS	20833 STEVENS CREEK	FINDS		TP
A21	PANERA BREAD-CAFE 44	20807 STEVENS CREEK	CERS		TP
A22	APPLE, (STEVENS CREE	20863 STEVENS CREEK	HWTS, HAZNET		TP
A23	STEVENS CREEK OFFICE	20863 STEVENS CREEK	RCRA NonGen / NLR		TP
A24	STEVENS CREEK OFFICE	20863 STEVENS CREEK	HAZNET		TP
A25	CSD NO. 2-3 CS	20833 STEVENS CREEK	CERS		TP
A26	TROPIAN INC	20813 STEVENS CREEK	HWTS		TP
A27	APNEON INC	20813 STEVENS CREEK	HWTS, HAZNET		TP
A28	APPLE INC- STEVENS C	20833 STEVENS CREEK	RCRA NonGen / NLR, E MANIFEST		TP
A29	CUPERTINO SD CS	20833 STEVENS CREEK	CERS		TP
A30	STEVENS CREEK OFFICE	20863 STEVENS CREEK	RCRA NonGen / NLR, E MANIFEST		TP
A31	STAPLES THE OFFICE S	20830 STEVENS CREEK	CUPA Listings, HWTS, HAZNET		TP
A32	STAPLES THE OFFICE S	20830 STEVENS CREEK	FINDS, ECHO		TP
A33	STEVENS CREEK OFFICE	20863 STEVENS CREEK	RCRA NonGen / NLR		TP
A34	1X J. VOLCKMAN ASSOC	20813 STEVENS CREEK	HWTS		TP
A35	CSD #2-3 CS	20833 STEVENS CREEK	FINDS		TP
B36	THE VITAMIN SHOPPE #	20803 STEVENS CREEK	RCRA NonGen / NLR	Lower	58, 0.011, SE
B37	SAICH WAY STATION, L	20803 STEVENS CREEK	CUPA Listings, HWTS, HAZNET	Lower	58, 0.011, SE
C38	WHOLE FOODS MARKET -	20955 STEVENS CREEK	CUPA Listings, HWTS, HAZNET	Higher	221, 0.042, WSW
C39	WORTHINGTON CHEVROLE	20955 STEVENS CREEK	RCRA-SQG	Higher	221, 0.042, WSW

MAPPED SITES SUMMARY

Target Property Address:
20807 STEVENS CREEK BLVD
CUPERTINO, CA 95014

Click on Map ID to see full detail.

MAP ID	SITE NAME	ADDRESS	DATABASE ACRONYMS	RELATIVE ELEVATION	DIST (ft. & mi.) DIRECTION
C40	WHOLE FOODS MARKET,	20955 STEVENS CREEK	RCRA NonGen / NLR, E MANIFEST	Higher	221, 0.042, WSW
C41	ANDERSON CHEVROLET	20955 STEVENS CREEK	CUPA Listings, CERS	Higher	221, 0.042, WSW
C42	ANDERSON CHEVROLET-C	20955 STEVENS CREEK	CUPA Listings	Higher	221, 0.042, WSW
C43	ANDERSON OF CUPERTIN	20955 STEVENS CREEK	ENVIROSTOR, LUST, HIST LUST, SWEEPS UST, Cortese,...	Higher	221, 0.042, WSW
C44	DAVIDSON CHEVROLET/	20955 STEVENS CREEK	CA FID UST	Higher	221, 0.042, WSW
C45	ANDERSON OF CUPERTIN	20955 STEVENS CREEK	UST FINDER RELEASE	Higher	221, 0.042, WSW
C46	KEY CHEVROLET	20955 STEVENS CREEK	RCRA-SQG, HIST UST, EMI, HWTS, HAZNET	Higher	221, 0.042, WSW
C47	WHOLE FOODS MARKET -	20955 STEVENS CREEK	CERS HAZ WASTE, CERS	Higher	221, 0.042, WSW
B48	CONOCOPHILLIPS	20755 STEVENS CREEK	LUST, Cortese	Lower	247, 0.047, ESE
B49	CONOCOPHILLIPS	20755 STEVENS CREEK	LUST, HIST LUST	Lower	247, 0.047, ESE
B50	UNION OIL SS 7000	20755 STEVENS CREEK	HIST UST, CA FID UST	Lower	247, 0.047, ESE
B51	UNOCAL SERVICE STATI	20755 STEVENS CREEK	UST	Lower	247, 0.047, ESE
B52	UNOCAL STATION #7000	20755 STEVENS CREEK	LUST, SWEEPS UST, HIST UST, HIST CORTESE	Lower	247, 0.047, ESE
B53	CUPERTINO UNOCAL	20755 STEVENS CREEK	EDR Hist Auto	Lower	247, 0.047, ESE
B54	CONOCOPHILLIPS	20755 STEVENS CREEK	UST FINDER RELEASE	Lower	247, 0.047, ESE
D55	PARTY CITY #810 CUPE	20740 STEVENS CREEK	CERS HAZ WASTE, CERS	Lower	426, 0.081, SE
D56	PARTY CITY CORPORATI	20740 STEVENS CREEK	CUPA Listings, HWTS, HAZNET	Lower	426, 0.081, SE
D57	PARTY CITY CORPORATI	20740 STEVENS CREEK	RCRA NonGen / NLR, E MANIFEST	Lower	426, 0.081, SE
E58	CVS PHARMACY #16114	20745 STEVENS CREEK	RCRA NonGen / NLR, FINDS, ECHO	Lower	475, 0.090, East
E59	CVS PHARMACY #16114	20745 STEVENS CREEK	CUPA Listings	Lower	475, 0.090, East
E60	TARGET STORE T0323	20745 STEVENS CREEK	RCRA-LQG, FINDS, ECHO, E MANIFEST	Lower	475, 0.090, East
E61	QUALEX (INSIDE TARGE	20745 STEVENS CREEK	CUPA Listings, NPDES	Lower	475, 0.090, East
E62	FIRESTONE # 3655	20745 STEVENS CREEK	HIST UST	Lower	475, 0.090, East
E63	TARGET STORE T-0323	20745 STEVENS CREEK	CHMIRS, CUPA Listings, EMI, HWTS, HAZNET	Lower	475, 0.090, East
E64	TARGET T0323	20745 STEVENS CREEK	CERS HAZ WASTE, CIWQS, CERS	Lower	475, 0.090, East
65	CHU, ALBERT	10242 GLENCOE DRIVE	RCRA NonGen / NLR, E MANIFEST	Higher	498, 0.094, NNW
F66	GEORGE PAPOULIAS	20999 STEVENS CREEK	LUST, HIST UST	Higher	548, 0.104, WSW
F67	HUI ENTERPRISE INC	20999 STEVENS CREEK	RCRA NonGen / NLR	Higher	548, 0.104, WSW
F68	SHELL SERVICE STATIO	20999 STEVENSCREEK	RCRA-SQG, FINDS, ECHO, HWTS, HAZNET	Higher	548, 0.104, WSW
F69	DE ANZA SHELL	20999 STEVENS CREEK	LUST, CERS HAZ WASTE, SWEEPS UST, CA FID UST, CUPA.	Higher	548, 0.104, WSW
F70	DEANZA SHELL	20999 STEVENS CREEK	EDR Hist Auto	Higher	548, 0.104, WSW
F71	DE ANZA SHELL	20999 STEVENS CREEK	UST	Higher	548, 0.104, WSW
F72	DE ANZA SHELL	20999 STEVENS CREEK	RCRA NonGen / NLR	Higher	548, 0.104, WSW
F73	DE ANZA SHELL	20999 STEVENS CREEK	UST FINDER	Higher	548, 0.104, WSW
F74	SHELL	20999 STEVENS CREEK	LUST, HIST LUST, Cortese	Higher	548, 0.104, WSW
F75	DE ANZA SHELL	20999 STEVENS CREEK	CERS TANKS	Higher	548, 0.104, WSW
F76	SHELL	20999 STEVENS CREEK	UST FINDER RELEASE	Higher	548, 0.104, WSW
F77	MOBIL SERVICE STATIO	21000 STEVENS CREEK	SWEEPS UST, CA FID UST	Higher	567, 0.107, WSW
F78	ARCO	21000 STEVENS CREEK	HIST CORTESE	Higher	567, 0.107, WSW

MAPPED SITES SUMMARY

Target Property Address:
20807 STEVENS CREEK BLVD
CUPERTINO, CA 95014

Click on Map ID to see full detail.

MAP ID	SITE NAME	ADDRESS	DATABASE ACRONYMS	RELATIVE ELEVATION	DIST (ft. & mi.) DIRECTION
F79	PRESTIGE STATIONS IN	21000 STEVENS CREEK	HIST UST	Higher	567, 0.107, WSW
F80	BURKS R A INC	21000 STEVENS CK BD	EDR Hist Auto	Higher	567, 0.107, WSW
F81	MOBIL SERVICE STATIO	21000 STEVENS CREEK	HIST UST	Higher	567, 0.107, WSW
F82	ARCO #5333	STEVENS CREEK/STELLI	LUST	Higher	589, 0.112, WSW
83	10162 PARK CIRCLE WE	10162 PARK CIRCLE WE	RCRA NonGen / NLR	Lower	624, 0.118, NE
G84	TJ MAXX 0628	20730 STEVENS CREEK	CERS HAZ WASTE, HWTS, HAZNET	Lower	679, 0.129, SE
G85	TJ MAXX 0628	20730 STEVENS CREEK	CUPA Listings, EMI, CERS	Lower	679, 0.129, SE
G86	TJ MAXX 0628	20730 STEVENS CREEK	RCRA NonGen / NLR, E MANIFEST	Lower	679, 0.129, SE
F87	ARCO #5333	STEVENS CREEK/STELLI	LUST, HIST LUST, Cortese	Higher	700, 0.133, WSW
H88	PERFECT DENTAL	20735 STEVENS CREEK	CERS HAZ WASTE, CUPA Listings, CERS	Lower	707, 0.134, ESE
H89	PERFECT DENTAL	20735 STEVENS CREEK	RCRA NonGen / NLR	Lower	707, 0.134, ESE
90	10138 BARBARA LN	10138 BARBARA LN	RCRA NonGen / NLR, E MANIFEST	Higher	731, 0.138, South
H91	RITZ CAMERA #257	20680 STEVENS CREEK	CUPA Listings	Lower	736, 0.139, ESE
I92	JUE XU	20739 SUNRISE DR.	RCRA NonGen / NLR, E MANIFEST	Higher	1030, 0.195, SSE
J93	BEN SHYY PHD, DDS	10118 BANDLEY DR	RCRA NonGen / NLR	Lower	1043, 0.198, ENE
J94	BEN SHYY PHD DDS	10118 BANDLEY DR F	CUPA Listings	Lower	1043, 0.198, ENE
K95	TRACY HSU	20696 HANFORD DR	RCRA NonGen / NLR, E MANIFEST	Lower	1088, 0.206, NNE
L96	CUSHMAN AND WAKEFIEL	20563 STEVENS CREEK	RCRA NonGen / NLR	Lower	1109, 0.210, ESE
L97	VTA	20563 STEVENS CREEK	E MANIFEST	Lower	1109, 0.210, ESE
M98	APPLE INC. (BA04)	10441 BANDLEY DR	RCRA NonGen / NLR	Lower	1109, 0.210, NE
K99	APPLE INC.	10385 BANDLEY DR.	RCRA NonGen / NLR	Lower	1116, 0.211, NE
100	APPLE INC	10250 BANDLEY DR	RCRA NonGen / NLR, E MANIFEST	Lower	1143, 0.216, ENE
I101	LIQUAN XIA	10221 WESTERN DRIVE	RCRA NonGen / NLR, E MANIFEST	Higher	1194, 0.226, SSE
L102	AARON BROTHERS #0016	20600 STEVENS CREEK	CUPA Listings, HWTS, HAZNET	Lower	1282, 0.243, ESE
L103	AARON BROTHERS #0016	20600 STEVENS CREEK	RCRA NonGen / NLR, E MANIFEST	Lower	1282, 0.243, ESE
L104	SCOTTYS CLEANERS	20568 STEVENS CREEK	RCRA-SQG, FINDS, ECHO, HWTS, HAZNET	Lower	1289, 0.244, ESE
M105	APPLE, INC	20605 LAZANEO DR	RCRA-SQG, FINDS, ECHO, E MANIFEST	Lower	1314, 0.249, NE
M106	APPLE, INC.	20605 LAZANEO DRIVE	E MANIFEST	Lower	1314, 0.249, NE
M107	BOYER FAMILY LIMITED	20605 LAZANEO	RCRA NonGen / NLR	Lower	1314, 0.249, NE
M108	APPLE-LAZANEO	20605 LAZANEO DR	CERS HAZ WASTE, CUPA Listings, HWTS, HAZNET	Lower	1314, 0.249, NE
M109	BOYER FAMILY PARTNER	20605 LAZANEO	RCRA NonGen / NLR	Lower	1314, 0.249, NE
M110	APPLE INC	20605 LAZANEO DR.	RCRA NonGen / NLR	Lower	1314, 0.249, NE
111	BRITT, RUSTY NED	20850 PEPPER TREE LA	RCRA NonGen / NLR, E MANIFEST	Higher	1318, 0.250, South
N112	CHEVRON	10023 DE ANZA	HIST LUST, HIST CORTESE	Lower	1473, 0.279, East
O113	CUPERTINO CLEAN SCEN	10165 DE ANZA BLVD	LUST, HIST LUST, SWEEPS UST, CA FID UST, Cortese,...	Lower	1489, 0.282, ENE
N114	CHEVRON #9-5954	10023 S DE ANZA BLVD	UST FINDER RELEASE	Lower	1509, 0.286, ESE
N115	CHEVRON #9-5954	10023 S DE ANZA BLVD	LUST, HIST LUST, CERS HAZ WASTE, SWEEPS UST, CERS..	Lower	1509, 0.286, ESE
O116	CUPERTINO CLEAN SCEN	10165 DE ANZA BOULEV	UST FINDER RELEASE	Lower	1555, 0.295, ENE
N117	TEXACO	10002 DE ANZA BLVD	UST FINDER RELEASE	Lower	1641, 0.311, East

MAPPED SITES SUMMARY

Target Property Address:
20807 STEVENS CREEK BLVD
CUPERTINO, CA 95014

Click on Map ID to see full detail.

MAP ID	SITE NAME	ADDRESS	DATABASE ACRONYMS	RELATIVE ELEVATION	DIST (ft. & mi.) DIRECTION
P118	DEANZA CORPYARD	21250 STEVENS CREEK	LUST, CPS-SLIC, CUPA Listings, HIST CORTESE,...	Higher	1777, 0.337, WSW
P119	DE ANZA COLLEGE	21250 STEVENS CREEK	RCRA-LQG, AST, FINDS, ECHO, E MANIFEST, Cortese,...	Higher	1777, 0.337, WSW
P120	DE ANZA COLLEGE	21250 STEVENS CREEK	LUST, HIST LUST, CERS HAZ WASTE, SWEEPS UST, HIST...	Higher	1777, 0.337, WSW
P121	DE ANZA COLLEGE	21250 STEVENS CREEK	UST FINDER RELEASE	Higher	1777, 0.337, WSW
122	TEXACO	10002 DE ANZA BLVD	LUST, HIST LUST, Cortese, HIST CORTESE, CERS	Lower	1824, 0.345, East
Q123	CUPERTINO NURSERY	10431 N DE ANZA BLVD	UST FINDER RELEASE	Lower	2134, 0.404, NE
Q124	CUPERTINO NURSERY	10431 N DE ANZA BLVD	LUST, HIST LUST, Cortese, HIST CORTESE, CERS	Lower	2134, 0.404, NE
Q125	FOUR-PHASE SYSTEMS	10500 N DE ANZA BLVD	LUST, HIST UST	Lower	2204, 0.417, NE
Q126	BERG & BERG LLC	10500 N DE ANZA BLVD	LUST, HIST LUST, RCRA NonGen / NLR, FINDS, ECHO,...	Lower	2204, 0.417, NE
Q127	APPLE COMPUTER	10500 N DE ANZA BLVD	UST FINDER RELEASE	Lower	2204, 0.417, NE
R128	CUPERTINO CITY CENTE	20430 STEVENS CREEK	UST FINDER RELEASE	Lower	2205, 0.418, East
R129	CUPERTINO CITY CENTE	20430 STEVENS CREEK	LUST, HIST LUST, Cortese, HIST CORTESE, CERS	Lower	2205, 0.418, East
S130	ISOTALO, HEIKKI	21111 GRENOLA DR	LUST, HIST LUST	Higher	2284, 0.433, NW
S131	ISOTALO HEIKKI	21111 GRENOLA	LUST, HIST CORTESE	Higher	2284, 0.433, NW
R132	DRYCLEAN PRO	20379 STEVENS CREEK	CERS HAZ WASTE, CUPA Listings, DRYCLEANERS, HIST...	Lower	2288, 0.433, East
133	APPLE COMPUTER INC	10500 DE ANZA	HIST CORTESE	Lower	2619, 0.496, NE
T134	SAME AS ABOVE	10700 N DE ANZA BLVD	HIST UST, HWP, CERS	Lower	2995, 0.567, NNE
T135	MOTOROLA FOUR PHASE	10700 N DE ANZA BLVD	CORRACTS, RCRA-TSDF, RCRA-SQG, FINDS, ECHO	Lower	2995, 0.567, NNE
T136	FOUR-PHASE SYSTEMS I	10700 N DE ANZA BLVD	ENVIROSTOR	Lower	2995, 0.567, NNE
137	ACRIAN INC	10131 BUBB RD	SEMS-ARCHIVE, ENVIROSTOR, HIST UST, RCRA NonGen /...	Higher	3568, 0.676, WSW
U138	CANDESCENT TECHNOLOG	10460 BUBB RD	SEMS-ARCHIVE, CORRACTS, RCRA-TSDF, RCRA NonGen /...	Higher	3808, 0.721, SW
U139	CANDESCENT TECHNOLOG	10460 BUBB ROAD	ENVIROSTOR, CPS-SLIC, HIST UST, HWP, CERS	Higher	3808, 0.721, SW
140	DELIA'S CLEANERS	7335 BOLINGER ROAD	ENVIROSTOR, VCP	Higher	4062, 0.769, SSE
141	USA PETROLEUM COMPAN	19990 STEVENS CREEK	LUST, HIST UST, Cortese, Notify 65, CERS	Lower	4330, 0.820, East

EXECUTIVE SUMMARY

TARGET PROPERTY SEARCH RESULTS

The target property was identified in the following records. For more information on this property see page 9 of the attached EDR Radius Map report:

Site	Database(s)	EPA ID
STEVENS CREEK OFFICE 20823 STEVENS CREEK CUPERTINO, CA 95014	HWTS HAZNET GEPAID: CAC002707798	N/A
STAPLES THE OFFICE S 20830 STEVENS CREEK CUPERTINO, CA 95014	RCRA NonGen / NLR EPA ID:: CAL000390686 E MANIFEST	CAL000390686
BURBANK SD CS 20833 STEVENS CREEK CUPERTINO, CA 95014	FINDS Registry ID:: 110066765076	N/A
STAPLES THE OFFICE S 20830 STEVENS CREEK CUPERTINO, CA 95014	CERS HAZ WASTE	N/A
CSD NO. 2-3 CS 20833 STEVENS CREEK CUPERTINO, CA 95014	ENF Status: Historical Status: Active Facility Id: 630826	N/A
APPLE INC (SC03A) 20833 STEVENS CREEK CUPERTINO, CA 95014	FINDS Registry ID:: 110070414833 ECHO Registry ID: 110070414833	N/A
STEVENS CREEK OFFICE 20813 STEVENS CREEK CUPERTINO, CA 95014	RCRA NonGen / NLR EPA ID:: CAC002980083	CAC002980083
STEVENS CREEK OFFICE 20813 STEVENS CREEK CUPERTINO, CA 95014	FINDS Registry ID:: 110070437192 ECHO Registry ID: 110070437192	N/A
STEVENS CREEK OFFICE 20833 STEVENS CREEK CUPERTINO, CA 95014	HWTS HAZNET	N/A

EXECUTIVE SUMMARY

	GEPAID: CAC002696865 CIWQS	
BURBANK SD CS 20833 STEVENS CREEK CUPERTINO, CA 95014	CERS	N/A
CSD #2-3 CS 20833 STEVENS CREEK CUPERTINO, CA 95014	ENF Status: Historical Status: Active Facility Id: 630826 Facility Id: 630835	N/A
CUPERTINO SD CS 20833 STEVENS CREEK CUPERTINO, CA 95014	CIWQS	N/A
BURBANK SD CS 20833 STEVENS CREEK CUPERTINO, CA 95014	CIWQS	N/A
STEVENS CREEK OFFICE 20863 STEVENS CREEK CUPERTINO, CA 95014	ECHO Registry ID: 110070806509	N/A
STEVENS CREEK OFFICE 20863 STEVENS CREEK CUPERTINO, CA 95014	FINDS Registry ID:: 110070806509	N/A
APPLE INC - STEVENS 20833 STEVENS CREEK CUPERTINO, CA 95014	HWTS HAZNET GEPAID: CAL000401982	N/A
BYER PROPERTIES 20840 STEVENS CREEK CUPERTINO, CA 95014	HWTS HAZNET GEPAID: CAC001011480	N/A
STEVENS CREEK OFFICE 20813 STEVENS CREEK CUPERTINO, CA 95014	HWTS	N/A
B-BRIDGE INTERNATION 20813 STEVENS CREEK CUPERTINO, CA 95014	HWTS	N/A

EXECUTIVE SUMMARY

CUPERTINO SD CS 20833 STEVENS CREEK CUPERTINO, CA 95014	FINDS Registry ID:: 110065400499	N/A
PANERA BREAD-CAFE 44 20807 STEVENS CREEK CUPERTINO, CA 95014	CERS	N/A
APPLE, (STEVENS CREE 20863 STEVENS CREEK CUPERTINO, CA 95014	HWTS HAZNET GEPAID: CAC002873493	N/A
STEVENS CREEK OFFICE 20863 STEVENS CREEK CUPERTINO, CA 95014	RCRA NonGen / NLR EPA ID:: CAC003056284	CAC003056284
STEVENS CREEK OFFICE 20863 STEVENS CREEK CUPERTINO, CA 95014	HAZNET GEPAID: CAC003056288	N/A
CSD NO. 2-3 CS 20833 STEVENS CREEK CUPERTINO, CA 95014	CERS	N/A
TROPIAN INC 20813 STEVENS CREEK CUPERTINO, CA 95014	HWTS	N/A
APNEON INC 20813 STEVENS CREEK CUPERTINO, CA 95014	HWTS HAZNET GEPAID: CAL000327952	N/A
APPLE INC- STEVENS C 20833 STEVENS CREEK CUPERTINO, CA 95014	RCRA NonGen / NLR EPA ID:: CAL000401982 E MANIFEST	CAL000401982
CUPERTINO SD CS 20833 STEVENS CREEK CUPERTINO, CA 95014	CERS	N/A
STEVENS CREEK OFFICE 20863 STEVENS CREEK CUPERTINO, CA 95014	RCRA NonGen / NLR EPA ID:: CAC003056288 E MANIFEST	CAC003056288

EXECUTIVE SUMMARY

STAPLES THE OFFICE S 20830 STEVENS CREEK CUPERTINO, CA 95014	CUPA Listings Database: CUPA SANTA CLARA, Date of Government Version: 11/18/2024 HWTS HAZNET GEPAID: CAL000390686	N/A
STAPLES THE OFFICE S 20830 STEVENS CREEK CUPERTINO, CA 95014	FINDS Registry ID:: 110066715371 ECHO Registry ID: 110066715371	N/A
STEVENS CREEK OFFICE 20863 STEVENS CREEK CUPERTINO, CA 95014	RCRA NonGen / NLR EPA ID:: CAC003068298	CAC003068298
1X J. VOLCKMAN ASSOC 20813 STEVENS CREEK CUPERTINO, CA 95014	HWTS	N/A
CSD #2-3 CS 20833 STEVENS CREEK CUPERTINO, CA 95014	FINDS Registry ID:: 110065582248	N/A

DATABASES WITH NO MAPPED SITES

No mapped sites were found in EDR's search of available ("reasonably ascertainable ") government records either on the target property or within the search radius around the target property for the following databases:

STANDARD ENVIRONMENTAL RECORDS

Lists of Federal NPL (Superfund) sites

NPL..... National Priority List
Proposed NPL..... Proposed National Priority List Sites
NPL LIENS..... Federal Superfund Liens

Lists of Federal Delisted NPL sites

Delisted NPL..... National Priority List Deletions

Lists of Federal sites subject to CERCLA removals and CERCLA orders

FEDERAL FACILITY..... Federal Facility Site Information listing

EXECUTIVE SUMMARY

SEMS ..... Superfund Enterprise Management System

Lists of Federal CERCLA sites with NFRAP

SEMS-ARCHIVE ..... Superfund Enterprise Management System Archive

Lists of Federal RCRA TSD facilities

RCRA-TSDF ..... RCRA - Treatment, Storage and Disposal

Lists of Federal RCRA generators

RCRA-VSQG ..... RCRA - Very Small Quantity Generators (Formerly Conditionally Exempt Small Quantity Generators)

Federal institutional controls / engineering controls registries

LUCIS ..... Land Use Control Information System
US ENG CONTROLS ..... Engineering Controls Sites List
US INST CONTROLS ..... Institutional Controls Sites List

Federal ERNS list

ERNS ..... Emergency Response Notification System

Lists of state- and tribal (Superfund) equivalent sites

RESPONSE ..... State Response Sites

Lists of state and tribal landfills and solid waste disposal facilities

SWF/LF ..... Solid Waste Information System

Lists of state and tribal leaking storage tanks

INDIAN LUST ..... Leaking Underground Storage Tanks on Indian Land

Lists of state and tribal registered storage tanks

FEMA UST ..... Underground Storage Tank Listing
AST ..... Aboveground Petroleum Storage Tank Facilities
INDIAN UST ..... Underground Storage Tanks on Indian Land

Lists of state and tribal voluntary cleanup sites

VCP ..... Voluntary Cleanup Program Properties
INDIAN VCP ..... Voluntary Cleanup Priority Listing

Lists of state and tribal brownfield sites

BROWNFIELDS ..... Considered Brownfieds Sites Listing

ADDITIONAL ENVIRONMENTAL RECORDS

Local Brownfield lists

US BROWNFIELDS ..... A Listing of Brownfields Sites

EXECUTIVE SUMMARY

Local Lists of Landfill / Solid Waste Disposal Sites

WMUDS/SWAT	Waste Management Unit Database
SWRCY	Recycler Database
HAULERS	Registered Waste Tire Haulers Listing
INDIAN ODI	Report on the Status of Open Dumps on Indian Lands
DEBRIS REGION 9	Torres Martinez Reservation Illegal Dump Site Locations
ODI	Open Dump Inventory
IHS OPEN DUMPS	Open Dumps on Indian Land

Local Lists of Hazardous waste / Contaminated Sites

US HIST CDL	Delisted National Clandestine Laboratory Register
HIST Cal-Sites	Historical Calsites Database
SCH	School Property Evaluation Program
CDL	Clandestine Drug Labs
Toxic Pits	Toxic Pits Cleanup Act Sites
US CDL	National Clandestine Laboratory Register

Local Land Records

LIENS	Environmental Liens Listing
LIENS 2	CERCLA Lien Information
DEED	Deed Restriction Listing

Records of Emergency Release Reports

HMIRS	Hazardous Materials Information Reporting System
CHMIRS	California Hazardous Material Incident Report System
LDS	Land Disposal Sites Listing
MCS	Military Cleanup Sites Listing
SPILLS 90	SPILLS 90 data from FirstSearch

Other Ascertainable Records

FUDS	Formerly Used Defense Sites
DOD	Department of Defense Sites
SCRD DRYCLEANERS	State Coalition for Remediation of Drycleaners Listing
US FIN ASSUR	Financial Assurance Information
EPA WATCH LIST	EPA WATCH LIST
2020 COR ACTION	2020 Corrective Action Program List
TSCA	Toxic Substances Control Act
TRIS	Toxic Chemical Release Inventory System
SSTS	Section 7 Tracking Systems
ROD	Records Of Decision
RMP	Risk Management Plans
RAATS	RCRA Administrative Action Tracking System
PRP	Potentially Responsible Parties
PADS	PCB Activity Database System
ICIS	Integrated Compliance Information System
FTTS	FIFRA/ TSCA Tracking System - FIFRA (Federal Insecticide, Fungicide, & Rodenticide Act)/TSCA (Toxic Substances Control Act)
MLTS	Material Licensing Tracking System
COAL ASH DOE	Steam-Electric Plant Operation Data

EXECUTIVE SUMMARY

COAL ASH EPA	Coal Combustion Residues Surface Impoundments List
PCB TRANSFORMER	PCB Transformer Registration Database
RADINFO	Radiation Information Database
HIST FTTS	FIFRA/TSCA Tracking System Administrative Case Listing
DOT OPS	Incident and Accident Data
CONSENT	Superfund (CERCLA) Consent Decrees
INDIAN RESERV	Indian Reservations
FUSRAP	Formerly Utilized Sites Remedial Action Program
UMTRA	Uranium Mill Tailings Sites
LEAD SMELTERS	Lead Smelter Sites
US AIRS	Aerometric Information Retrieval System Facility Subsystem
US MINES	Mines Master Index File
ABANDONED MINES	Abandoned Mines
MINES MRDS	Mineral Resources Data System
UXO	Unexploded Ordnance Sites
DOCKET HWC	Hazardous Waste Compliance Docket Listing
FUELS PROGRAM	EPA Fuels Program Registered Listing
PFAS NPL	Superfund Sites with PFAS Detections Information
PFAS FEDERAL SITES	Federal Sites PFAS Information
PFAS TRIS	List of PFAS Added to the TRI
PFAS TSCA	PFAS Manufacture and Imports Information
PFAS RCRA MANIFEST	PFAS Transfers Identified In the RCRA Database Listing
PFAS ATSDR	PFAS Contamination Site Location Listing
PFAS WQP	Ambient Environmental Sampling for PFAS
PFAS NPDES	Clean Water Act Discharge Monitoring Information
PFAS PROJECT	NORTHEASTERN UNIVERSITY PFAS PROJECT
PFAS ECHO	Facilities in Industries that May Be Handling PFAS Listing
PFAS ECHO FIRE TRAIN	Facilities in Industries that May Be Handling PFAS Listing
PFAS PT 139 AIRPORT	All Certified Part 139 Airports PFAS Information Listing
AQUEOUS FOAM NRC	Aqueous Foam Related Incidents Listing
BIOSOLIDS	ICIS-NPDES Biosolids Facility Data
PFAS	PFAS Investigation Site Location Listing
AQUEOUS FOAM	Former Fire Training Facility Assessments Listing
CA BOND EXP. PLAN	Bond Expenditure Plan
CHROME PLATING	Chrome Plating Facilities Listing
DRYCLEANERS	Cleaner Facilities
EMI	Emissions Inventory Data
Financial Assurance	Financial Assurance Information Listing
ICE	Inspection, Compliance and Enforcement
HWT	Registered Hazardous Waste Transporter Database
MINES	Mines Site Location Listing
MWMP	Medical Waste Management Program Listing
NPDES	NPDES Permits Listing
PEST LIC	Pesticide Regulation Licenses Listing
PROC	Certified Processors Database
HAZMAT	Hazardous Material Facilities
UIC	UIC Listing
UIC GEO	UIC GEO (GEOTRACKER)
WASTEWATER PITS	Oil Wastewater Pits Listing
WDS	Waste Discharge System
WIP	Well Investigation Program Case List
MILITARY PRIV SITES	MILITARY PRIV SITES (GEOTRACKER)
PROJECT	PROJECT (GEOTRACKER)
WDR	Waste Discharge Requirements Listing
NON-CASE INFO	NON-CASE INFO (GEOTRACKER)

EXECUTIVE SUMMARY

OTHER OIL GAS..... OTHER OIL & GAS (GEOTRACKER)
PROD WATER PONDS..... PROD WATER PONDS (GEOTRACKER)
SAMPLING POINT..... SAMPLING POINT (GEOTRACKER)
WELL STIM PROJ..... Well Stimulation Project (GEOTRACKER)

EDR HIGH RISK HISTORICAL RECORDS

EDR Exclusive Records

EDR MGP..... EDR Proprietary Manufactured Gas Plants
EDR Hist Cleaner..... EDR Exclusive Historical Cleaners

EDR RECOVERED GOVERNMENT ARCHIVES

Exclusive Recovered Govt. Archives

RGA LF..... Recovered Government Archive Solid Waste Facilities List
RGA LUST..... Recovered Government Archive Leaking Underground Storage Tank

SURROUNDING SITES: SEARCH RESULTS

Surrounding sites were identified in the following databases.

Elevations have been determined from the USGS Digital Elevation Model and should be evaluated on a relative (not an absolute) basis. Relative elevation information between sites of close proximity should be field verified. Sites with an elevation equal to or higher than the target property have been differentiated below from sites with an elevation lower than the target property.
Page numbers and map identification numbers refer to the EDR Radius Map report where detailed data on individual sites can be reviewed.

Sites listed in ***bold italics*** are in multiple databases.

Unmappable (orphan) sites are not considered in the foregoing analysis.

STANDARD ENVIRONMENTAL RECORDS

Lists of Federal RCRA facilities undergoing Corrective Action

CORRACTS: CORRACTS is a list of handlers with RCRA Corrective Action Activity. This report shows which nationally-defined corrective action core events have occurred for every handler that has had corrective action activity.

A review of the CORRACTS list, as provided by EDR, and dated 02/17/2025 has revealed that there are 2 CORRACTS sites within approximately 1 mile of the target property.

Equal/Higher Elevation	Address	Direction / Distance	Map ID	Page
CANDESCENT TECHNOLOG EPA ID:: CAD076314459	***10460 BUBB RD***	***SW 1/2 - 1 (0.721 mi.)***	***U138***	***813***

Lower Elevation	Address	Direction / Distance	Map ID	Page
MOTOROLA FOUR PHASE	***10700 N DE ANZA BLVD***	***NNE 1/2 - 1 (0.567 mi.)***	***T135***	***796***

EPA ID:: CAD990794158

Lists of Federal RCRA generators

RCRA-LQG: RCRAInfo is EPA's comprehensive information system, providing access to data supporting the Resource Conservation and Recovery Act (RCRA) of 1976 and the Hazardous and Solid Waste Amendments (HSWA) of 1984. The database includes selective information on sites which generate, transport, store, treat and/or dispose of hazardous waste as defined by the Resource Conservation and Recovery Act (RCRA). Large quantity generators (LQGs) generate over 1,000 kilograms (kg) of hazardous waste, or over 1 kg of acutely hazardous waste per month.

A review of the RCRA-LQG list, as provided by EDR, and dated 02/17/2025 has revealed that there is 1 RCRA-LQG site within approximately 0.25 miles of the target property.

Lower Elevation	Address	Direction / Distance	Map ID	Page
TARGET STORE T0323 EPA ID:: CAR000050864	***20745 STEVENS CREEK***	***E 0 - 1/8 (0.090 mi.)***	***E60***	***252***

RCRA-SQG: RCRAInfo is EPA's comprehensive information system, providing access to data supporting the Resource Conservation and Recovery Act (RCRA) of 1976 and the Hazardous and Solid Waste Amendments (HSWA) of 1984. The database includes selective information on sites which generate, transport, store, treat and/or dispose of hazardous waste as defined by the Resource Conservation and Recovery Act (RCRA). Small quantity generators (SQGs) generate between 100 kg and 1,000 kg of hazardous waste per month.

A review of the RCRA-SQG list, as provided by EDR, and dated 02/17/2025 has revealed that there are 5 RCRA-SQG sites within approximately 0.25 miles of the target property.

Equal/Higher Elevation	Address	Direction / Distance	Map ID	Page
WORTHINGTON CHEVROLE EPA ID:: CAD981170889	20955 STEVENS CREEK	WSW 0 - 1/8 (0.042 mi.)	C39	108
KEY CHEVROLET EPA ID:: CAD044869485	***20955 STEVENS CREEK***	***WSW 0 - 1/8 (0.042 mi.)***	***C46***	***129***
SHELL SERVICE STATIO EPA ID:: CAR000096818	***20999 STEVENSCREEK***	***WSW 0 - 1/8 (0.104 mi.)***	***F68***	***297***

Lower Elevation	Address	Direction / Distance	Map ID	Page
SCOTTYS CLEANERS EPA ID:: CAD981635642	***20568 STEVENS CREEK***	***ESE 1/8 - 1/4 (0.244 mi.)***	***L104***	***467***
APPLE, INC EPA ID:: CAD981386246	***20605 LAZANEO DR***	***NE 1/8 - 1/4 (0.249 mi.)***	***M105***	***476***

EXECUTIVE SUMMARY

Lists of state- and tribal hazardous waste facilities

ENVIROSTOR: The Department of Toxic Substances Control's (DTSC's) Site Mitigation and Brownfields Reuse Program's (SMBRP's) EnviroStor database identifes sites that have known contamination or sites for which there may be reasons to investigate further. The database includes the following site types: Federal Superfund sites (National Priorities List (NPL)); State Response, including Military Facilities and State Superfund; Voluntary Cleanup; and School sites. EnviroStor provides similar information to the information that was available in CalSites, and provides additional site information, including, but not limited to, identification of formerly-contaminated properties that have been released for reuse, properties where environmental deed restrictions have been recorded to prevent inappropriate land uses, and risk characterization information that is used to assess potential impacts to public health and the environment at contaminated sites.

A review of the ENVIROSTOR list, as provided by EDR, and dated 10/21/2024 has revealed that there are 5 ENVIROSTOR sites within approximately 1 mile of the target property.

Equal/Higher Elevation	Address	Direction / Distance	Map ID	Page
ANDERSON OF CUPERTIN Facility Id: 60001047 Status: Refer: 1248 Local Agency	***20955 STEVENS CREEK***	***WSW 0 - 1/8 (0.042 mi.)***	***C43***	***123***
ACRIAN INC Facility Id: 80001710 Status: Inactive - Needs Evaluation	***10131 BUBB RD***	***WSW 1/2 - 1 (0.676 mi.)***	***137***	***804***
CANDESCENT TECHNOLOG Facility Id: 71002580 Facility Id: 80001679 Status: Inactive - Needs Evaluation Status: No Action Required	***10460 BUBB ROAD***	***SW 1/2 - 1 (0.721 mi.)***	***U139***	***842***
DELIA'S CLEANERS Facility Id: 60000349 Status: Active	***7335 BOLINGER ROAD***	***SSE 1/2 - 1 (0.769 mi.)***	***140***	***850***

Lower Elevation	Address	Direction / Distance	Map ID	Page
FOUR-PHASE SYSTEMS I Facility Id: 80001514 Status: No Action Required	10700 N DE ANZA BLVD	NNE 1/2 - 1 (0.567 mi.)	T136	802

Lists of state and tribal leaking storage tanks

LUST: Leaking Underground Storage Tank (LUST) Sites included in GeoTracker. GeoTracker is the Water Boards data management system for sites that impact, or have the potential to impact, water quality in California, with emphasis on groundwater.

A review of the LUST list, as provided by EDR, has revealed that there are 20 LUST sites within approximately 0.5 miles of the target property.

Equal/Higher Elevation	Address	Direction / Distance	Map ID	Page
ANDERSON OF CUPERTIN Database: LUST REG 2, Date of Government Version: 09/30/2004 Database: LUST SANTA CLARA, Date of Government Version: 03/03/2014 Database: LUST, Date of Government Version: 02/24/2025	***20955 STEVENS CREEK***	***WSW 0 - 1/8 (0.042 mi.)***	***C43***	***123***

Status: Completed - Case Closed
Facility Status: Case Closed
Date Closed: 07/30/1998
Global Id: T0608502120
SCVWD ID: 07S2W13E03F
date9: 7/30/1998

GEORGE PAPOULIAS ***20999 STEVENS CREEK*** ***WSW 0 - 1/8 (0.104 mi.)*** ***F66*** ***292***
Database: LUST, Date of Government Version: 02/24/2025
Status: Completed - Case Closed
Global Id: T0608502366

DE ANZA SHELL ***20999 STEVENS CREEK*** ***WSW 0 - 1/8 (0.104 mi.)*** ***F69*** ***312***
Database: LUST SANTA CLARA, Date of Government Version: 03/03/2014
Date Closed: 06/27/2000
SCVWD ID: 07S2W13E04F

SHELL ***20999 STEVENS CREEK*** ***WSW 0 - 1/8 (0.104 mi.)*** ***F74*** ***336***
Database: LUST REG 2, Date of Government Version: 09/30/2004
Facility Status: Case Closed
date9: 6/27/2000

ARCO #5333 STEVENS CREEK/STELLI WSW 0 - 1/8 (0.112 mi.) F82 351
Database: LUST SANTA CLARA, Date of Government Version: 03/03/2014
Database: LUST, Date of Government Version: 02/24/2025
Status: Completed - Case Closed
Date Closed: 11/16/1990
Global Id: T0608500168
SCVWD ID: 07S2W13E02F

ARCO #5333 ***STEVENS CREEK/STELLI*** ***WSW 1/8 - 1/4 (0.133 mi.)*** ***F87*** ***413***
Database: LUST REG 2, Date of Government Version: 09/30/2004
Facility Status: Case Closed
date9: 11/16/1990

DEANZA CORPYARD ***21250 STEVENS CREEK*** ***WSW 1/4 - 1/2 (0.337 mi.)*** ***P118*** ***603***
Database: LUST SANTA CLARA, Date of Government Version: 03/03/2014
Database: LUST, Date of Government Version: 02/24/2025
Status: Completed - Case Closed
Date Closed: 12/28/1995
Global Id: T0608501336
SCVWD ID: 07S2W14J01F

DE ANZA COLLEGE ***21250 STEVENS CREEK*** ***WSW 1/4 - 1/2 (0.337 mi.)*** ***P120*** ***727***
Database: LUST REG 2, Date of Government Version: 09/30/2004
Facility Status: Case Closed
date9: 12/28/1995

ISOTALO, HEIKKI ***21111 GRENOLA DR*** ***NW 1/4 - 1/2 (0.433 mi.)*** ***S130*** ***783***
Database: LUST REG 2, Date of Government Version: 09/30/2004
Database: LUST, Date of Government Version: 02/24/2025
Status: Completed - Case Closed
Facility Status: Case Closed
Global Id: T0608500760
date9: 6/9/1993

ISOTALO HEIKKI ***21111 GRENOLA*** ***NW 1/4 - 1/2 (0.433 mi.)*** ***S131*** ***785***
Database: LUST SANTA CLARA, Date of Government Version: 03/03/2014
Date Closed: 06/09/1993
SCVWD ID: 07S2W11R01F

Lower Elevation	Address	Direction / Distance	Map ID	Page
CONOCOPHILLIPS	***20755 STEVENS CREEK***	***ESE 0 - 1/8 (0.047 mi.)***	***B48***	***194***

Database: LUST, Date of Government Version: 02/24/2025

Status: Completed - Case Closed
Global Id: T0608574700

CONOCOPHILLIPS ***20755 STEVENS CREEK*** ***ESE 0 - 1/8 (0.047 mi.)*** ***B49*** ***200***
Database: LUST REG 2, Date of Government Version: 09/30/2004
Facility Status: Preliminary site assessment underway

UNOCAL STATION #7000 ***20755 STEVENS CREEK*** ***ESE 0 - 1/8 (0.047 mi.)*** ***B52*** ***203***
Database: LUST SANTA CLARA, Date of Government Version: 03/03/2014
Date Closed: 01/05/1998
Date Closed: 12/01/2006
SCVWD ID: 07S2W13Q02F
SCVWD ID: 07S2W13F04F

CUPERTINO CLEAN SCEN ***10165 DE ANZA BLVD*** ***ENE 1/4 - 1/2 (0.282 mi.)*** ***O113*** ***555***
Database: LUST REG 2, Date of Government Version: 09/30/2004
Database: LUST SANTA CLARA, Date of Government Version: 03/03/2014
Database: LUST, Date of Government Version: 02/24/2025
Status: Completed - Case Closed
Facility Status: Pollution Characterization
Date Closed: 06/15/2011
Global Id: T0608502052
SCVWD ID: 07S2W13F02F

CHEVRON #9-5954 ***10023 S DE ANZA BLVD*** ***ESE 1/4 - 1/2 (0.286 mi.)*** ***N115*** ***572***
Database: LUST REG 2, Date of Government Version: 09/30/2004
Database: LUST SANTA CLARA, Date of Government Version: 03/03/2014
Database: LUST, Date of Government Version: 02/24/2025
Status: Completed - Case Closed
Facility Status: Case Closed
Date Closed: 08/13/2002
Global Id: T0608500327
SCVWD ID: 07S2W13F03F
date9: 8/13/2002

TEXACO ***10002 DE ANZA BLVD*** ***E 1/4 - 1/2 (0.345 mi.)*** ***122*** ***760***
Database: LUST REG 2, Date of Government Version: 09/30/2004
Database: LUST SANTA CLARA, Date of Government Version: 03/03/2014
Database: LUST, Date of Government Version: 02/24/2025
Status: Completed - Case Closed
Facility Status: Case Closed
Date Closed: 10/18/1996
Global Id: T0608501414
SCVWD ID: 07S2W13G02F
date9: 10/18/1996

CUPERTINO NURSERY ***10431 N DE ANZA BLVD*** ***NE 1/4 - 1/2 (0.404 mi.)*** ***Q124*** ***764***
Database: LUST REG 2, Date of Government Version: 09/30/2004
Database: LUST SANTA CLARA, Date of Government Version: 03/03/2014
Database: LUST, Date of Government Version: 02/24/2025
Status: Completed - Case Closed
Facility Status: Case Closed
Date Closed: 01/24/1992
Global Id: T0608500480
SCVWD ID: 07S2W13C01F
date9: 1/24/1992

FOUR-PHASE SYSTEMS ***10500 N DE ANZA BLVD*** ***NE 1/4 - 1/2 (0.417 mi.)*** ***Q125*** ***768***
Database: LUST, Date of Government Version: 02/24/2025
Status: Completed - Case Closed

Global Id: T0608500147

BERG & BERG LLC ***10500 N DE ANZA BLVD*** ***NE 1/4 - 1/2 (0.417 mi.)*** ***Q126*** ***771***
Database: LUST REG 2, Date of Government Version: 09/30/2004
Database: LUST SANTA CLARA, Date of Government Version: 03/03/2014
Facility Status: Preliminary site assessment underway
Date Closed: 01/17/1991
SCVWD ID: 07S2W12Q01F
date9: 1/17/1991

CUPERTINO CITY CENTE ***20430 STEVENS CREEK*** ***E 1/4 - 1/2 (0.418 mi.)*** ***R129*** ***778***
Database: LUST REG 2, Date of Government Version: 09/30/2004
Database: LUST SANTA CLARA, Date of Government Version: 03/03/2014
Database: LUST, Date of Government Version: 02/24/2025
Status: Completed - Case Closed
Facility Status: Case Closed
Date Closed: 01/22/2002
Global Id: T0608571092
SCVWD ID: 07S2W13G01F
date9: 1/22/2002

CPS-SLIC: Cleanup Program Sites (CPS; also known as Site Cleanups [SC] and formerly known as Spills, Leaks, Investigations, and Cleanups [SLIC] sites) included in GeoTracker. GeoTracker is the Water Boards data management system for sites that impact, or have the potential to impact, water quality in California, with emphasis on groundwater.

A review of the CPS-SLIC list, as provided by EDR, has revealed that there is 1 CPS-SLIC site within approximately 0.5 miles of the target property.

Equal/Higher Elevation	Address	Direction / Distance	Map ID	Page
DEANZA CORPYARD	***21250 STEVENS CREEK***	***WSW 1/4 - 1/2 (0.337 mi.)***	***P118***	***603***
Database: CPS-SLIC, Date of Government Version: 02/24/2025 Global Id: T10000003253 Facility Status: Completed - Case Closed				

HIST LUST: A listing of open and closed leaking underground storage tanks. This listing is no longer updated by the county. Leaking underground storage tanks are now handled by the Department of Environmental Health.

A review of the HIST LUST list, as provided by EDR, and dated 03/29/2005 has revealed that there are 13 HIST LUST sites within approximately 0.5 miles of the target property.

Equal/Higher Elevation	Address	Direction / Distance	Map ID	Page
ANDERSON OF CUPERTIN	***20955 STEVENS CREEK***	***WSW 0 - 1/8 (0.042 mi.)***	***C43***	***123***
SCVWD ID: 07S2W13E03				
SHELL	***20999 STEVENS CREEK***	***WSW 0 - 1/8 (0.104 mi.)***	***F74***	***336***
SCVWD ID: 07S2W13E04				
ARCO #5333	***STEVENS CREEK/STELLI***	***WSW 1/8 - 1/4 (0.133 mi.)***	***F87***	***413***
SCVWD ID: 07S2W13E02				
DE ANZA COLLEGE	***21250 STEVENS CREEK***	***WSW 1/4 - 1/2 (0.337 mi.)***	***P120***	***727***
SCVWD ID: 07S2W14J01				
ISOTALO, HEIKKI	***21111 GRENOLA DR***	***NW 1/4 - 1/2 (0.433 mi.)***	***S130***	***783***

SCVWD ID: 07S2W11R01

Lower Elevation	Address	Direction / Distance	Map ID	Page
CONOCOPHILLIPS SCVWD ID: 07S2W13F04	***20755 STEVENS CREEK***	***ESE 0 - 1/8 (0.047 mi.)***	***B49***	***200***
CHEVRON SCVWD ID: 07S2W13F01	***10023 DE ANZA***	***E 1/4 - 1/2 (0.279 mi.)***	***N112***	***554***
CUPERTINO CLEAN SCEN SCVWD ID: 07S2W13F02	***10165 DE ANZA BLVD***	***ENE 1/4 - 1/2 (0.282 mi.)***	***O113***	***555***
CHEVRON #9-5954 SCVWD ID: 07S2W13F03	***10023 S DE ANZA BLVD***	***ESE 1/4 - 1/2 (0.286 mi.)***	***N115***	***572***
TEXACO SCVWD ID: 07S2W13G02	***10002 DE ANZA BLVD***	***E 1/4 - 1/2 (0.345 mi.)***	***122***	***760***
CUPERTINO NURSERY SCVWD ID: 07S2W13C01	***10431 N DE ANZA BLVD***	***NE 1/4 - 1/2 (0.404 mi.)***	***Q124***	***764***
BERG & BERG LLC SCVWD ID: 07S2W12Q01	***10500 N DE ANZA BLVD***	***NE 1/4 - 1/2 (0.417 mi.)***	***Q126***	***771***
CUPERTINO CITY CENTE SCVWD ID: 07S2W13G01	***20430 STEVENS CREEK***	***E 1/4 - 1/2 (0.418 mi.)***	***R129***	***778***

Lists of state and tribal registered storage tanks

UST: The Underground Storage Tank database contains registered USTs. USTs are regulated under Subtitle I of the Resource Conservation and Recovery Act (RCRA). The data come from the State Water Resources Control Board's Hazardous Substance Storage Container Database.

A review of the UST list, as provided by EDR, has revealed that there are 2 UST sites within approximately 0.25 miles of the target property.

Equal/Higher Elevation	Address	Direction / Distance	Map ID	Page
DE ANZA SHELL Database: UST, Date of Government Version: 11/26/2024 Facility Id: 43-012-003255	20999 STEVENS CREEK	WSW 0 - 1/8 (0.104 mi.)	F71	329

Lower Elevation	Address	Direction / Distance	Map ID	Page
UNOCAL SERVICE STATI Database: UST, Date of Government Version: 11/26/2024 Facility Id: 41	20755 STEVENS CREEK	ESE 0 - 1/8 (0.047 mi.)	B51	202

ADDITIONAL ENVIRONMENTAL RECORDS

Local Lists of Hazardous waste / Contaminated Sites

EXECUTIVE SUMMARY

CERS HAZ WASTE: List of sites in the California Environmental Protection Agency (CalEPA) Regulated Site Portal which fall under the Hazardous Chemical Management, Hazardous Waste Onsite Treatment, Household Hazardous Waste Collection, Hazardous Waste Generator, and RCRA LQ HW Generator programs.

A review of the CERS HAZ WASTE list, as provided by EDR, and dated 01/12/2025 has revealed that there are 7 CERS HAZ WASTE sites within approximately 0.25 miles of the target property.

Equal/Higher Elevation	Address	Direction / Distance	Map ID	Page
WHOLE FOODS MARKET -	***20955 STEVENS CREEK***	***WSW 0 - 1/8 (0.042 mi.)***	***C47***	***191***
DE ANZA SHELL	***20999 STEVENS CREEK***	***WSW 0 - 1/8 (0.104 mi.)***	***F69***	***312***

Lower Elevation	Address	Direction / Distance	Map ID	Page
PARTY CITY #810 CUPE	***20740 STEVENS CREEK***	***SE 0 - 1/8 (0.081 mi.)***	***D55***	***206***
TARGET T0323	***20745 STEVENS CREEK***	***E 0 - 1/8 (0.090 mi.)***	***E64***	***283***
TJ MAXX 0628	***20730 STEVENS CREEK***	***SE 1/8 - 1/4 (0.129 mi.)***	***G84***	***355***
PERFECT DENTAL	***20735 STEVENS CREEK***	***ESE 1/8 - 1/4 (0.134 mi.)***	***H88***	***414***
APPLE-LAZANEO	***20605 LAZANEO DR***	***NE 1/8 - 1/4 (0.249 mi.)***	***M108***	***498***

Local Lists of Registered Storage Tanks

SWEEPS UST: Statewide Environmental Evaluation and Planning System. This underground storage tank listing was updated and maintained by a company contacted by the SWRCB in the early 1990's. The listing is no longer updated or maintained. The local agency is the contact for more information on a site on the SWEEPS list.

A review of the SWEEPS UST list, as provided by EDR, and dated 06/01/1994 has revealed that there are 4 SWEEPS UST sites within approximately 0.25 miles of the target property.

Equal/Higher Elevation	Address	Direction / Distance	Map ID	Page
ANDERSON OF CUPERTIN Status: A Tank Status: A Comp Number: 16252	***20955 STEVENS CREEK***	***WSW 0 - 1/8 (0.042 mi.)***	***C43***	***123***
DE ANZA SHELL Status: A Tank Status: A Comp Number: 610 Comp Number: 18306	***20999 STEVENS CREEK***	***WSW 0 - 1/8 (0.104 mi.)***	***F69***	***312***
MOBIL SERVICE STATIO Comp Number: 39569	***21000 STEVENS CREEK***	***WSW 0 - 1/8 (0.107 mi.)***	***F77***	***346***

Lower Elevation	Address	Direction / Distance	Map ID	Page
UNOCAL STATION #7000 Status: A Tank Status: A Comp Number: 19571	***20755 STEVENS CREEK***	***ESE 0 - 1/8 (0.047 mi.)***	***B52***	***203***

EXECUTIVE SUMMARY

HIST UST: Historical UST Registered Database.

A review of the HIST UST list, as provided by EDR, and dated 10/15/1990 has revealed that there are 7 HIST UST sites within approximately 0.25 miles of the target property.

Equal/Higher Elevation	Address	Direction / Distance	Map ID	Page
KEY CHEVROLET Facility Id: 00000016252	***20955 STEVENS CREEK***	***WSW 0 - 1/8 (0.042 mi.)***	***C46***	***129***
GEORGE PAPOULIAS Facility Id: 00000018306	***20999 STEVENS CREEK***	***WSW 0 - 1/8 (0.104 mi.)***	***F66***	***292***
PRESTIGE STATIONS IN Facility Id: 00000067552	21000 STEVENS CREEK	WSW 0 - 1/8 (0.107 mi.)	F79	349
MOBIL SERVICE STATIO Facility Id: 00000039569	21000 STEVENS CREEK	WSW 0 - 1/8 (0.107 mi.)	F81	350

Lower Elevation	Address	Direction / Distance	Map ID	Page
UNION OIL SS 7000	***20755 STEVENS CREEK***	***ESE 0 - 1/8 (0.047 mi.)***	***B50***	***201***
UNOCAL STATION #7000 Facility Id: 00000019571	***20755 STEVENS CREEK***	***ESE 0 - 1/8 (0.047 mi.)***	***B52***	***203***
FIRESTONE # 3655 Facility Id: 00000005838	20745 STEVENS CREEK	E 0 - 1/8 (0.090 mi.)	E62	273

CERS TANKS: List of sites in the California Environmental Protection Agency (CalEPA) Regulated Site Portal which fall under the Aboveground Petroleum Storage and Underground Storage Tank regulatory programs.

A review of the CERS TANKS list, as provided by EDR, and dated 01/12/2025 has revealed that there is 1 CERS TANKS site within approximately 0.25 miles of the target property.

Equal/Higher Elevation	Address	Direction / Distance	Map ID	Page
DE ANZA SHELL	20999 STEVENS CREEK	WSW 0 - 1/8 (0.104 mi.)	F75	337

CA FID UST: The Facility Inventory Database contains active and inactive underground storage tank locations. The source is the State Water Resource Control Board.

A review of the CA FID UST list, as provided by EDR, and dated 10/31/1994 has revealed that there are 4 CA FID UST sites within approximately 0.25 miles of the target property.

Equal/Higher Elevation	Address	Direction / Distance	Map ID	Page
DAVIDSON CHEVROLET/ Facility Id: 43004802 Status: A	20955 STEVENS CREEK	WSW 0 - 1/8 (0.042 mi.)	C44	128
DE ANZA SHELL Facility Id: 43011946 Status: A	***20999 STEVENS CREEK***	***WSW 0 - 1/8 (0.104 mi.)***	***F69***	***312***
MOBIL SERVICE STATIO Facility Id: 43007856 Status: I	***21000 STEVENS CREEK***	***WSW 0 - 1/8 (0.107 mi.)***	***F77***	***346***

Lower Elevation	Address	Direction / Distance	Map ID	Page
UNION OIL SS 7000	***20755 STEVENS CREEK***	***ESE 0 - 1/8 (0.047 mi.)***	***B50***	***201***

EXECUTIVE SUMMARY

Facility Id: 43004895
Status: A

Other Ascertainable Records

RCRA NonGen / NLR: RCRAInfo is EPA's comprehensive information system, providing access to data supporting the Resource Conservation and Recovery Act (RCRA) of 1976 and the Hazardous and Solid Waste Amendments (HSWA) of 1984. The database includes selective information on sites which generate, transport, store, treat and/or dispose of hazardous waste as defined by the Resource Conservation and Recovery Act (RCRA). Non-Generators do not presently generate hazardous waste.

A review of the RCRA NonGen / NLR list, as provided by EDR, and dated 02/17/2025 has revealed that there are 24 RCRA NonGen / NLR sites within approximately 0.25 miles of the target property.

Equal/Higher Elevation	Address	Direction / Distance	Map ID	Page
WHOLE FOODS MARKET, EPA ID:: CAL000395813	***20955 STEVENS CREEK***	***WSW 0 - 1/8 (0.042 mi.)***	***C40***	***111***
CHU, ALBERT EPA ID:: CAC003313006	***10242 GLENCOE DRIVE***	***NNW 0 - 1/8 (0.094 mi.)***	***65***	***288***
HUI ENTERPRISE INC EPA ID:: CAL000479142	20999 STEVENS CREEK	WSW 0 - 1/8 (0.104 mi.)	F67	295
DE ANZA SHELL EPA ID:: CAC003207120	20999 STEVENS CREEK	WSW 0 - 1/8 (0.104 mi.)	F72	332
10138 BARBARA LN EPA ID:: CAC003038314	***10138 BARBARA LN***	***S 1/8 - 1/4 (0.138 mi.)***	***90***	***419***
JUE XU EPA ID:: CAC002989566	***20739 SUNRISE DR.***	***SSE 1/8 - 1/4 (0.195 mi.)***	***I92***	***423***
LIQUAN XIA EPA ID:: CAC003129700	***10221 WESTERN DRIVE***	***SSE 1/8 - 1/4 (0.226 mi.)***	***I101***	***449***
BRITT, RUSTY NED EPA ID:: CAC003301597	***20850 PEPPER TREE LA***	***S 1/8 - 1/4 (0.250 mi.)***	***111***	***550***

Lower Elevation	Address	Direction / Distance	Map ID	Page
THE VITAMIN SHOPPE # EPA ID:: CAL000442384	20803 STEVENS CREEK	SE 0 - 1/8 (0.011 mi.)	B36	102
PARTY CITY CORPORATI EPA ID:: CAL000417939	***20740 STEVENS CREEK***	***SE 0 - 1/8 (0.081 mi.)***	***D57***	***235***
CVS PHARMACY #16114 EPA ID:: CAR000258830	***20745 STEVENS CREEK***	***E 0 - 1/8 (0.090 mi.)***	***E58***	***248***
10162 PARK CIRCLE WE EPA ID:: CAC003020365	10162 PARK CIRCLE WE	NE 0 - 1/8 (0.118 mi.)	83	353
TJ MAXX 0628 EPA ID:: CAL000382939	***20730 STEVENS CREEK***	***SE 1/8 - 1/4 (0.129 mi.)***	***G86***	***402***
PERFECT DENTAL EPA ID:: CAL000317231	20735 STEVENS CREEK	ESE 1/8 - 1/4 (0.134 mi.)	H89	417
BEN SHYY PHD, DDS	10118 BANDLEY DR	ENE 1/8 - 1/4 (0.198 mi.)	J93	427

EPA ID:: CAL000099102				
TRACY HSU EPA ID:: CAC003115947	***20696 HANFORD DR***	***NNE 1/8 - 1/4 (0.206 mi.)***	***K95***	***430***
CUSHMAN AND WAKEFIEL EPA ID:: CAC003316852	20563 STEVENS CREEK	ESE 1/8 - 1/4 (0.210 mi.)	L96	434
APPLE INC. (BA04) EPA ID:: CAL000457964	10441 BANDLEY DR	NE 1/8 - 1/4 (0.210 mi.)	M98	437
APPLE INC. EPA ID:: CAC003145799	10385 BANDLEY DR.	NE 1/8 - 1/4 (0.211 mi.)	K99	440
APPLE INC EPA ID:: CAL000449969	***10250 BANDLEY DR***	***ENE 1/8 - 1/4 (0.216 mi.)***	***100***	***443***
AARON BROTHERS #0016 EPA ID:: CAL000407118	***20600 STEVENS CREEK***	***ESE 1/8 - 1/4 (0.243 mi.)***	***L103***	***462***
BOYER FAMILY LIMITED EPA ID:: CAC003248744	20605 LAZANEO	NE 1/8 - 1/4 (0.249 mi.)	M107	496
BOYER FAMILY PARTNER EPA ID:: CAC003026580	20605 LAZANEO	NE 1/8 - 1/4 (0.249 mi.)	M109	542
APPLE INC EPA ID:: CAL000357833	20605 LAZANEO DR.	NE 1/8 - 1/4 (0.249 mi.)	M110	545

UST FINDER RELEASE: US EPA's UST Finder data is a national composite of leaking underground storage tanks. This data contains information about, and locations of, leaking underground storage tanks. Data was collected from state sources and standardized into a national profile by EPA's Office of Underground Storage Tanks, Office of Research and Development, and the Association of State and Territorial Solid Waste Management Officials.

A review of the UST FINDER RELEASE list, as provided by EDR, and dated 06/08/2023 has revealed that there are 10 UST FINDER RELEASE sites within approximately 0.5 miles of the target property.

Equal/Higher Elevation	Address	Direction / Distance	Map ID	Page
ANDERSON OF CUPERTIN	20955 STEVENS CREEK	WSW 0 - 1/8 (0.042 mi.)	C45	128
SHELL	20999 STEVENS CREEK	WSW 0 - 1/8 (0.104 mi.)	F76	346
DE ANZA COLLEGE	21250 STEVENS CREEK	WSW 1/4 - 1/2 (0.337 mi.)	P121	759

Lower Elevation	Address	Direction / Distance	Map ID	Page
CONOCOPHILLIPS	20755 STEVENS CREEK	ESE 0 - 1/8 (0.047 mi.)	B54	206
CHEVRON #9-5954	10023 S DE ANZA BLVD	ESE 1/4 - 1/2 (0.286 mi.)	N114	571
CUPERTINO CLEAN SCEN	10165 DE ANZA BOULEV	ENE 1/4 - 1/2 (0.295 mi.)	O116	602
TEXACO	10002 DE ANZA BLVD	E 1/4 - 1/2 (0.311 mi.)	N117	603
CUPERTINO NURSERY	10431 N DE ANZA BLVD	NE 1/4 - 1/2 (0.404 mi.)	Q123	764
APPLE COMPUTER	10500 N DE ANZA BLVD	NE 1/4 - 1/2 (0.417 mi.)	Q127	776
CUPERTINO CITY CENTE	20430 STEVENS CREEK	E 1/4 - 1/2 (0.418 mi.)	R128	777

EXECUTIVE SUMMARY

UST FINDER: EPA developed UST Finder, a web map application containing a comprehensive, state-sourced national map of underground storage tank (UST) and leaking UST (LUST) data. It provides the attributes and locations of active and closed USTs, UST facilities, and LUST sites from states and from Tribal lands and US territories . UST Finder contains information about proximity of UST facilities and LUST sites to: surface and groundwater public drinking water protection areas; estimated number of private domestic wells and number of people living nearby; and flooding and wildfires.

A review of the UST FINDER list, as provided by EDR, and dated 06/08/2023 has revealed that there is 1 UST FINDER site within approximately 0.25 miles of the target property.

Equal/Higher Elevation	Address	Direction / Distance	Map ID	Page
DE ANZA SHELL	20999 STEVENS CREEK	WSW 0 - 1/8 (0.104 mi.)	F73	334

E MANIFEST: EPA established a national system for tracking hazardous waste shipments electronically. This system, known as ?e-Manifest,? will modernize the nation?s cradle-to-grave hazardous waste tracking process while saving valuable time, resources, and dollars for industry and states.

A review of the E MANIFEST list, as provided by EDR, and dated 02/17/2025 has revealed that there are 15 E MANIFEST sites within approximately 0.25 miles of the target property.

Equal/Higher Elevation	Address	Direction / Distance	Map ID	Page
WHOLE FOODS MARKET,	***20955 STEVENS CREEK***	***WSW 0 - 1/8 (0.042 mi.)***	***C40***	***111***
CHU, ALBERT	***10242 GLENCOE DRIVE***	***NNW 0 - 1/8 (0.094 mi.)***	***65***	***288***
10138 BARBARA LN	***10138 BARBARA LN***	***S 1/8 - 1/4 (0.138 mi.)***	***90***	***419***
JUE XU	***20739 SUNRISE DR.***	***SSE 1/8 - 1/4 (0.195 mi.)***	***I92***	***423***
LIQUAN XIA	***10221 WESTERN DRIVE***	***SSE 1/8 - 1/4 (0.226 mi.)***	***I101***	***449***
BRITT, RUSTY NED	***20850 PEPPER TREE LA***	***S 1/8 - 1/4 (0.250 mi.)***	***111***	***550***

Lower Elevation	Address	Direction / Distance	Map ID	Page
PARTY CITY CORPORATI	***20740 STEVENS CREEK***	***SE 0 - 1/8 (0.081 mi.)***	***D57***	***235***
TARGET STORE T0323	***20745 STEVENS CREEK***	***E 0 - 1/8 (0.090 mi.)***	***E60***	***252***
TJ MAXX 0628	***20730 STEVENS CREEK***	***SE 1/8 - 1/4 (0.129 mi.)***	***G86***	***402***
TRACY HSU	***20696 HANFORD DR***	***NNE 1/8 - 1/4 (0.206 mi.)***	***K95***	***430***
VTA	20563 STEVENS CREEK	ESE 1/8 - 1/4 (0.210 mi.)	L97	436
APPLE INC	***10250 BANDLEY DR***	***ENE 1/8 - 1/4 (0.216 mi.)***	***100***	***443***
AARON BROTHERS #0016	***20600 STEVENS CREEK***	***ESE 1/8 - 1/4 (0.243 mi.)***	***L103***	***462***
APPLE, INC	***20605 LAZANEO DR***	***NE 1/8 - 1/4 (0.249 mi.)***	***M105***	***476***
APPLE, INC.	20605 LAZANEO DRIVE	NE 1/8 - 1/4 (0.249 mi.)	M106	493

Cortese: The sites for the list are designated by the State Water Resource Control Board (LUST), the Integrated Waste Board (SWF/LS), and the Department of Toxic Substances Control (Cal-Sites).

A review of the Cortese list, as provided by EDR, and dated 12/11/2024 has revealed that there are 11 Cortese sites within approximately 0.5 miles of the target property.

Equal/Higher Elevation	Address	Direction / Distance	Map ID	Page
ANDERSON OF CUPERTIN	***20955 STEVENS CREEK***	***WSW 0 - 1/8 (0.042 mi.)***	***C43***	***123***
Cleanup Status: COMPLETED - CASE CLOSED				
SHELL	***20999 STEVENS CREEK***	***WSW 0 - 1/8 (0.104 mi.)***	***F74***	***336***
Cleanup Status: COMPLETED - CASE CLOSED				
ARCO #5333	***STEVENS CREEK/STELLI***	***WSW 1/8 - 1/4 (0.133 mi.)***	***F87***	***413***

Cleanup Status: COMPLETED - CASE CLOSED

DE ANZA COLLEGE	***21250 STEVENS CREEK***	***WSW 1/4 - 1/2 (0.337 mi.)***	***P119***	***614***
Cleanup Status: COMPLETED - CASE CLOSED				

Lower Elevation	Address	Direction / Distance	Map ID	Page
CONOCOPHILLIPS	***20755 STEVENS CREEK***	***ESE 0 - 1/8 (0.047 mi.)***	***B48***	***194***
Cleanup Status: COMPLETED - CASE CLOSED				
CUPERTINO CLEAN SCEN	***10165 DE ANZA BLVD***	***ENE 1/4 - 1/2 (0.282 mi.)***	***O113***	***555***
Cleanup Status: COMPLETED - CASE CLOSED				
CHEVRON #9-5954	***10023 S DE ANZA BLVD***	***ESE 1/4 - 1/2 (0.286 mi.)***	***N115***	***572***
Cleanup Status: COMPLETED - CASE CLOSED				
TEXACO	***10002 DE ANZA BLVD***	***E 1/4 - 1/2 (0.345 mi.)***	***122***	***760***
Cleanup Status: COMPLETED - CASE CLOSED				
CUPERTINO NURSERY	***10431 N DE ANZA BLVD***	***NE 1/4 - 1/2 (0.404 mi.)***	***Q124***	***764***
Cleanup Status: COMPLETED - CASE CLOSED				
BERG & BERG LLC	***10500 N DE ANZA BLVD***	***NE 1/4 - 1/2 (0.417 mi.)***	***Q126***	***771***
Cleanup Status: COMPLETED - CASE CLOSED				
CUPERTINO CITY CENTE	***20430 STEVENS CREEK***	***E 1/4 - 1/2 (0.418 mi.)***	***R129***	***778***
Cleanup Status: COMPLETED - CASE CLOSED				

CUPA Listings: A listing of sites included in the county's Certified Unified Program Agency database. California's Secretary for Environmental Protection established the unified hazardous materials and hazardous waste regulatory program as required by chapter 6.11 of the California Health and Safety Code. The Unified Program consolidates the administration, permits, inspections, and enforcement activities.

A review of the CUPA Listings list, as provided by EDR, has revealed that there are 15 CUPA Listings sites within approximately 0.25 miles of the target property.

Equal/Higher Elevation	Address	Direction / Distance	Map ID	Page
WHOLE FOODS MARKET -	***20955 STEVENS CREEK***	***WSW 0 - 1/8 (0.042 mi.)***	***C38***	***106***
Database: CUPA SANTA CLARA, Date of Government Version: 11/18/2024				
ANDERSON CHEVROLET	***20955 STEVENS CREEK***	***WSW 0 - 1/8 (0.042 mi.)***	***C41***	***122***
Database: CUPA SANTA CLARA, Date of Government Version: 11/18/2024				
ANDERSON CHEVROLET-C	20955 STEVENS CREEK	WSW 0 - 1/8 (0.042 mi.)	C42	123
Database: CUPA SANTA CLARA, Date of Government Version: 11/18/2024				
DE ANZA SHELL	***20999 STEVENS CREEK***	***WSW 0 - 1/8 (0.104 mi.)***	***F69***	***312***
Database: CUPA SANTA CLARA, Date of Government Version: 11/18/2024				

Lower Elevation	Address	Direction / Distance	Map ID	Page
SAICH WAY STATION, L	***20803 STEVENS CREEK***	***SE 0 - 1/8 (0.011 mi.)***	***B37***	***104***
Database: CUPA SANTA CLARA, Date of Government Version: 11/18/2024				
PARTY CITY CORPORATI	***20740 STEVENS CREEK***	***SE 0 - 1/8 (0.081 mi.)***	***D56***	***209***
Database: CUPA SANTA CLARA, Date of Government Version: 11/18/2024				
CVS PHARMACY #16114	20745 STEVENS CREEK	E 0 - 1/8 (0.090 mi.)	E59	252
Database: CUPA SANTA CLARA, Date of Government Version: 11/18/2024				
QUALEX (INSIDE TARGE	***20745 STEVENS CREEK***	***E 0 - 1/8 (0.090 mi.)***	***E61***	***272***
Database: CUPA SANTA CLARA, Date of Government Version: 11/18/2024				

EXECUTIVE SUMMARY

Lower Elevation	Address	Direction / Distance	Map ID	Page
TARGET STORE T-0323	***20745 STEVENS CREEK***	***E 0 - 1/8 (0.090 mi.)***	***E63***	***274***
Database: CUPA SANTA CLARA, Date of Government Version: 11/18/2024				
TJ MAXX 0628	***20730 STEVENS CREEK***	***SE 1/8 - 1/4 (0.129 mi.)***	***G85***	***400***
Database: CUPA SANTA CLARA, Date of Government Version: 11/18/2024				
PERFECT DENTAL	***20735 STEVENS CREEK***	***ESE 1/8 - 1/4 (0.134 mi.)***	***H88***	***414***
Database: CUPA SANTA CLARA, Date of Government Version: 11/18/2024				
RITZ CAMERA #257	20680 STEVENS CREEK	ESE 1/8 - 1/4 (0.139 mi.)	H91	423
Database: CUPA SANTA CLARA, Date of Government Version: 11/18/2024				
BEN SHYY PHD DDS	10118 BANDLEY DR F	ENE 1/8 - 1/4 (0.198 mi.)	J94	429
Database: CUPA SANTA CLARA, Date of Government Version: 11/18/2024				
AARON BROTHERS #0016	***20600 STEVENS CREEK***	***ESE 1/8 - 1/4 (0.243 mi.)***	***L102***	***453***
Database: CUPA SANTA CLARA, Date of Government Version: 11/18/2024				
APPLE-LAZANEO	***20605 LAZANEO DR***	***NE 1/8 - 1/4 (0.249 mi.)***	***M108***	***498***
Database: CUPA SANTA CLARA, Date of Government Version: 11/18/2024				

HIST CORTESE: The sites for the list are designated by the State Water Resource Control Board [LUST], the Integrated Waste Board [SWF/LS], and the Department of Toxic Substances Control [CALSITES]. This listing is no longer updated by the state agency.

A review of the HIST CORTESE list, as provided by EDR, and dated 04/01/2001 has revealed that there are 12 HIST CORTESE sites within approximately 0.5 miles of the target property.

Equal/Higher Elevation	Address	Direction / Distance	Map ID	Page
ANDERSON OF CUPERTIN	***20955 STEVENS CREEK***	***WSW 0 - 1/8 (0.042 mi.)***	***C43***	***123***
Reg Id: 43-2307				
ARCO	21000 STEVENS CREEK	WSW 0 - 1/8 (0.107 mi.)	F78	348
Reg Id: 43-0100				
DEANZA CORPYARD	***21250 STEVENS CREEK***	***WSW 1/4 - 1/2 (0.337 mi.)***	***P118***	***603***
Reg Id: 43-1360				
ISOTALO HEIKKI	***21111 GRENOLA***	***NW 1/4 - 1/2 (0.433 mi.)***	***S131***	***785***
Reg Id: 43-0733				

Lower Elevation	Address	Direction / Distance	Map ID	Page
UNOCAL STATION #7000	***20755 STEVENS CREEK***	***ESE 0 - 1/8 (0.047 mi.)***	***B52***	***203***
Reg Id: 43-0444				
CHEVRON	***10023 DE ANZA***	***E 1/4 - 1/2 (0.279 mi.)***	***N112***	***554***
Reg Id: 43-0270				
CUPERTINO CLEAN SCEN	***10165 DE ANZA BLVD***	***ENE 1/4 - 1/2 (0.282 mi.)***	***O113***	***555***
Reg Id: 43-2234				
TEXACO	***10002 DE ANZA BLVD***	***E 1/4 - 1/2 (0.345 mi.)***	***122***	***760***
Reg Id: 43-1443				
CUPERTINO NURSERY	***10431 N DE ANZA BLVD***	***NE 1/4 - 1/2 (0.404 mi.)***	***Q124***	***764***
Reg Id: 43-0430				
CUPERTINO CITY CENTE	***20430 STEVENS CREEK***	***E 1/4 - 1/2 (0.418 mi.)***	***R129***	***778***
Reg Id: 43-0428				
DRYCLEAN PRO	***20379 STEVENS CREEK***	***E 1/4 - 1/2 (0.433 mi.)***	***R132***	***785***

Reg Id: 3049				
APPLE COMPUTER INC Reg Id: 43-0079	10500 DE ANZA	NE 1/4 - 1/2 (0.496 mi.)	133	792

HWP: Detailed information on permitted hazardous waste facilities and corrective action ("cleanups") tracked in EnviroStor.

A review of the HWP list, as provided by EDR, and dated 11/08/2024 has revealed that there are 3 HWP sites within approximately 1 mile of the target property.

Equal/Higher Elevation	Address	Direction / Distance	Map ID	Page
ACRIAN INC EPA ID: CAD092205889 Cleanup Status: CLOSED	***10131 BUBB RD***	***WSW 1/2 - 1 (0.676 mi.)***	***137***	***804***
CANDESCENT TECHNOLOG EPA ID: CAD076314459 Cleanup Status: CLOSED	***10460 BUBB ROAD***	***SW 1/2 - 1 (0.721 mi.)***	***U139***	***842***

Lower Elevation	Address	Direction / Distance	Map ID	Page
SAME AS ABOVE EPA ID: CAD990794158 Cleanup Status: CLOSED	***10700 N DE ANZA BLVD***	***NNE 1/2 - 1 (0.567 mi.)***	***T134***	***792***

Notify 65: Listings of all Proposition 65 incidents reported to counties by the State Water Resources Control Board and the Regional Water Quality Control Board. This database is no longer updated by the reporting agency.

A review of the Notify 65 list, as provided by EDR, and dated 09/05/2024 has revealed that there is 1 Notify 65 site within approximately 1 mile of the target property.

Lower Elevation	Address	Direction / Distance	Map ID	Page
USA PETROLEUM COMPAN	***19990 STEVENS CREEK***	***E 1/2 - 1 (0.820 mi.)***	***141***	***862***

EDR HIGH RISK HISTORICAL RECORDS

EDR Exclusive Records

EDR Hist Auto: EDR has searched selected national collections of business directories and has collected listings of potential gas station/filling station/service station sites that were available to EDR researchers. EDR's review was limited to those categories of sources that might, in EDR's opinion, include gas station/filling station/service station establishments. The categories reviewed included, but were not limited to gas, gas station, gasoline station, filling station, auto, automobile repair, auto service station, service station, etc. This database falls within a category of information EDR classifies as "High Risk Historical Records", or HRHR. EDR's HRHR effort presents unique and sometimes proprietary data about past sites and operations that typically create environmental concerns, but may not show up in current government records searches.

A review of the EDR Hist Auto list, as provided by EDR, has revealed that there are 3 EDR Hist Auto

sites within approximately 0.125 miles of the target property.

Equal/Higher Elevation	Address	Direction / Distance	Map ID	Page
DEANZA SHELL	20999 STEVENS CREEK	WSW 0 - 1/8 (0.104 mi.)	F70	328
BURKS R A INC	21000 STEVENS CK BD	WSW 0 - 1/8 (0.107 mi.)	F80	350

Lower Elevation	Address	Direction / Distance	Map ID	Page
CUPERTINO UNOCAL	20755 STEVENS CREEK	ESE 0 - 1/8 (0.047 mi.)	B53	205

EXECUTIVE SUMMARY

Due to poor or inadequate address information, the following sites were not mapped. Count: 4 records.

Site Name	Database(s)
BRIDGE 37C0571 OVER STEVENS CREEK	CIWQS CDL
FRANCISCO A SERRANO	LUST, HIST LUST, HIST UST, Cortese
BRIDGE 37C0571 OVER STEVENS CREEK	FINDS

OVERVIEW MAP - 7943484.2S

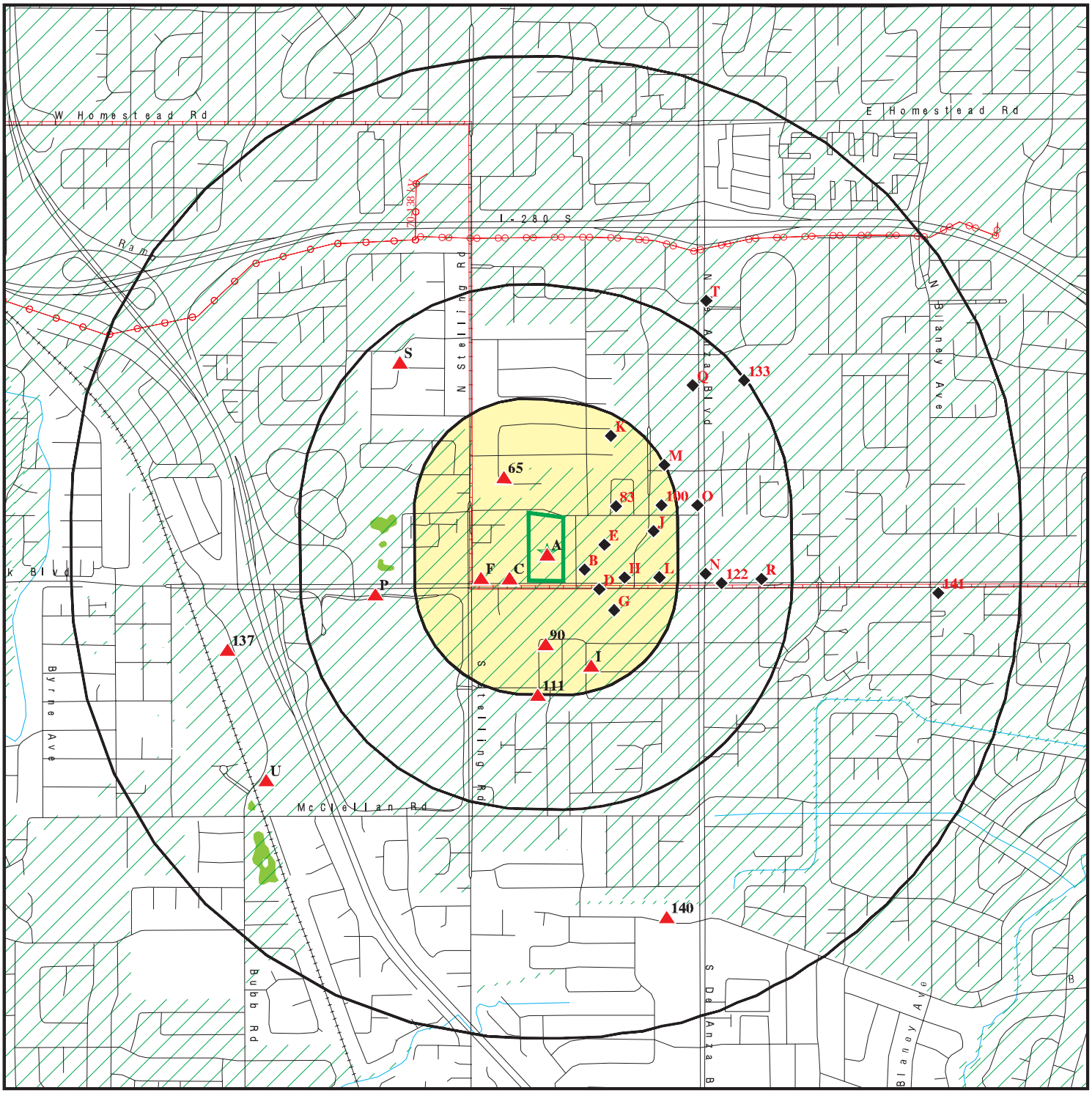

Target Property

Sites at elevations higher than or equal to the target property

Sites at elevations lower than the target property

Manufactured Gas Plants

National Priority List Sites

Dept. Defense Sites

0 1/4 1/2 1 Miles

Indian Reservations BIA

Power transmission lines

Pipelines

Special Flood Hazard Area (1%)

0.2% Annual Chance Flood Hazard

National Wetland Inventory

State Wetlands

Areas of Concern

This report includes Interactive Map Layers to display and/or hide map information. The legend includes only those icons for the default map view.

SITE NAME: 20807, 20813-20883 Stevens Creek Blvd	CLIENT: Langan
ADDRESS: 20807 Stevens Creek Blvd Cupertino CA 95014	CONTACT: Daniel Wood INQUIRY #: 7943484.2s
LAT/LONG: 37.323888 / 122.03842	DATE: April 01, 2025 10:03 am

Copyright © 2025 EDR, Inc. © 2015 TomTom Rel. 2015.

DETAIL MAP - 7943484.2S

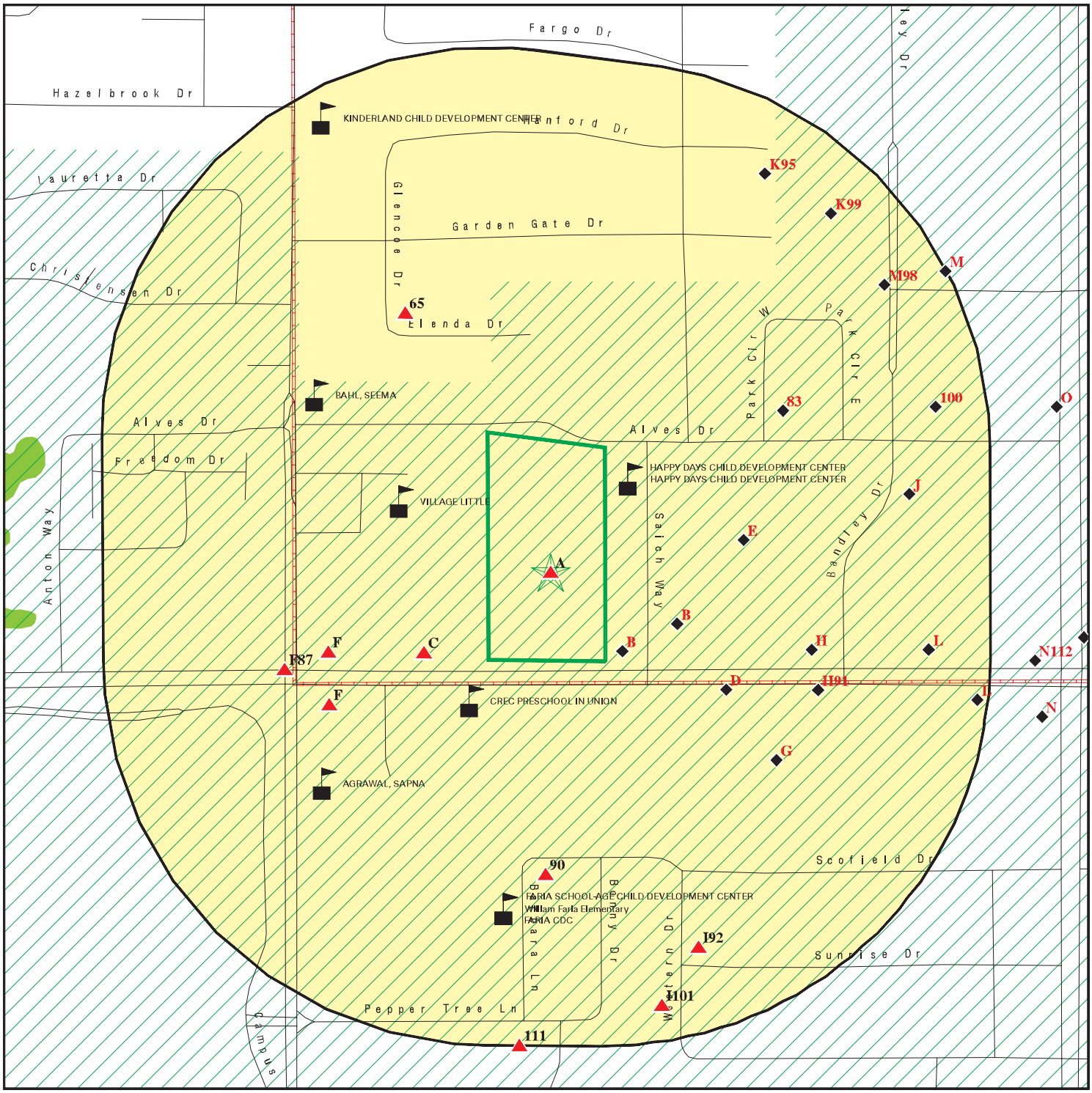

Target Property

Sites at elevations higher than or equal to the target property

Sites at elevations lower than the target property

Manufactured Gas Plants

Sensitive Receptors

National Priority List Sites

Dept. Defense Sites

0 1/16 1/8 1/4 Miles

Indian Reservations BIA

Pipelines

Special Flood Hazard Area (1%)

0.2% Annual Chance Flood Hazard

National Wetland Inventory

State Wetlands

Areas of Concern

N

This report includes Interactive Map Layers to display and/or hide map information. The legend includes only those icons for the default map view.

SITE NAME:	20807, 20813-20883 Stevens Creek Blvd	CLIENT:	Langan
ADDRESS:	20807 Stevens Creek Blvd Cupertino CA 95014	CONTACT:	Daniel Wood
LAT/LONG:	37.323888 / 122.03842	INQUIRY #:	7943484.2s
		DATE:	April 01, 2025 10:09 am

Copyright © 2025 EDR, Inc. © 2015 TomTom Rel. 2015.

MAP FINDINGS SUMMARY

Database	Search Distance (Miles)	Target Property	< 1/8	1/8 - 1/4	1/4 - 1/2	1/2 - 1	> 1	Total Plotted
STANDARD ENVIRONMENTAL RECORDS								
Lists of Federal NPL (Superfund) sites								
NPL	1.000		0	0	0	0	NR	0
Proposed NPL	1.000		0	0	0	0	NR	0
NPL LIENS	1.000		0	0	0	0	NR	0
Lists of Federal Delisted NPL sites								
Delisted NPL	1.000		0	0	0	0	NR	0
Lists of Federal sites subject to CERCLA removals and CERCLA orders								
FEDERAL FACILITY	0.500		0	0	0	NR	NR	0
SEMS	0.500		0	0	0	NR	NR	0
Lists of Federal CERCLA sites with NFRAP								
SEMS-ARCHIVE	0.500		0	0	0	NR	NR	0
Lists of Federal RCRA facilities undergoing Corrective Action								
CORRACTS	1.000		0	0	0	2	NR	2
Lists of Federal RCRA TSD facilities								
RCRA-TSDF	0.500		0	0	0	NR	NR	0
Lists of Federal RCRA generators								
RCRA-LQG	0.250		1	0	NR	NR	NR	1
RCRA-SQG	0.250		3	2	NR	NR	NR	5
RCRA-VSQG	0.250		0	0	NR	NR	NR	0
Federal institutional controls / engineering controls registries								
LUCIS	0.500		0	0	0	NR	NR	0
US ENG CONTROLS	0.500		0	0	0	NR	NR	0
US INST CONTROLS	0.500		0	0	0	NR	NR	0
Federal ERNS list								
ERNS	0.001		0	NR	NR	NR	NR	0
Lists of state- and tribal (Superfund) equivalent sites								
RESPONSE	1.000		0	0	0	0	NR	0
Lists of state- and tribal hazardous waste facilities								
ENVIROSTOR	1.000		1	0	0	4	NR	5
Lists of state and tribal landfills and solid waste disposal facilities								
SWF/LF	0.500		0	0	0	NR	NR	0

MAP FINDINGS SUMMARY

Database	Search Distance (Miles)	Target Property	< 1/8	1/8 - 1/4	1/4 - 1/2	1/2 - 1	> 1	Total Plotted
Lists of state and tribal leaking storage tanks								
LUST	0.500		8	1	11	NR	NR	20
INDIAN LUST	0.500		0	0	0	NR	NR	0
CPS-SLIC	0.500		0	0	1	NR	NR	1
HIST LUST	0.500		3	1	9	NR	NR	13
Lists of state and tribal registered storage tanks								
FEMA UST	0.250		0	0	NR	NR	NR	0
UST	0.250		2	0	NR	NR	NR	2
AST	0.250		0	0	NR	NR	NR	0
INDIAN UST	0.250		0	0	NR	NR	NR	0
Lists of state and tribal voluntary cleanup sites								
VCP	0.500		0	0	0	NR	NR	0
INDIAN VCP	0.500		0	0	0	NR	NR	0
Lists of state and tribal brownfield sites								
BROWNFIELDS	0.500		0	0	0	NR	NR	0
ADDITIONAL ENVIRONMENTAL RECORDS								
Local Brownfield lists								
US BROWNFIELDS	0.500		0	0	0	NR	NR	0
Local Lists of Landfill / Solid Waste Disposal Sites								
WMUDS/SWAT	0.500		0	0	0	NR	NR	0
SWRCY	0.500		0	0	0	NR	NR	0
HAULERS	0.001		0	NR	NR	NR	NR	0
INDIAN ODI	0.500		0	0	0	NR	NR	0
DEBRIS REGION 9	0.500		0	0	0	NR	NR	0
ODI	0.500		0	0	0	NR	NR	0
IHS OPEN DUMPS	0.500		0	0	0	NR	NR	0
Local Lists of Hazardous waste / Contaminated Sites								
US HIST CDL	0.001		0	NR	NR	NR	NR	0
HIST Cal-Sites	1.000		0	0	0	0	NR	0
SCH	0.250		0	0	NR	NR	NR	0
CDL	0.001		0	NR	NR	NR	NR	0
CERS HAZ WASTE	0.250	1	4	3	NR	NR	NR	8
Toxic Pits	1.000		0	0	0	0	NR	0
US CDL	0.001		0	NR	NR	NR	NR	0
Local Lists of Registered Storage Tanks								
SWEEPS UST	0.250		4	0	NR	NR	NR	4
HIST UST	0.250		7	0	NR	NR	NR	7
CERS TANKS	0.250		1	0	NR	NR	NR	1
CA FID UST	0.250		4	0	NR	NR	NR	4

MAP FINDINGS SUMMARY

Database	Search Distance (Miles)	Target Property	< 1/8	1/8 - 1/4	1/4 - 1/2	1/2 - 1	> 1	Total Plotted
Local Land Records								
LIENS	0.001		0	NR	NR	NR	NR	0
LIENS 2	0.001		0	NR	NR	NR	NR	0
DEED	0.500		0	0	0	NR	NR	0
Records of Emergency Release Reports								
HMIRS	0.001		0	NR	NR	NR	NR	0
CHMIRS	0.001		0	NR	NR	NR	NR	0
LDS	0.001		0	NR	NR	NR	NR	0
MCS	0.001		0	NR	NR	NR	NR	0
SPILLS 90	0.001		0	NR	NR	NR	NR	0
Other Ascertainable Records								
RCRA NonGen / NLR	0.250	6	8	16	NR	NR	NR	30
FUDS	1.000		0	0	0	0	NR	0
DOD	1.000		0	0	0	0	NR	0
SCRD DRYCLEANERS	0.500		0	0	0	NR	NR	0
US FIN ASSUR	0.001		0	NR	NR	NR	NR	0
EPA WATCH LIST	0.001		0	NR	NR	NR	NR	0
2020 COR ACTION	0.250		0	0	NR	NR	NR	0
TSCA	0.001		0	NR	NR	NR	NR	0
TRIS	0.001		0	NR	NR	NR	NR	0
SSTS	0.001		0	NR	NR	NR	NR	0
ROD	1.000		0	0	0	0	NR	0
RMP	0.001		0	NR	NR	NR	NR	0
RAATS	0.001		0	NR	NR	NR	NR	0
PRP	0.001		0	NR	NR	NR	NR	0
PADS	0.001		0	NR	NR	NR	NR	0
ICIS	0.001		0	NR	NR	NR	NR	0
FTTS	0.001		0	NR	NR	NR	NR	0
MLTS	0.001		0	NR	NR	NR	NR	0
COAL ASH DOE	0.001		0	NR	NR	NR	NR	0
COAL ASH EPA	0.500		0	0	0	NR	NR	0
PCB TRANSFORMER	0.001		0	NR	NR	NR	NR	0
RADINFO	0.001		0	NR	NR	NR	NR	0
HIST FTTS	0.001		0	NR	NR	NR	NR	0
DOT OPS	0.001		0	NR	NR	NR	NR	0
CONSENT	1.000		0	0	0	0	NR	0
INDIAN RESERV	1.000		0	0	0	0	NR	0
FUSRAP	1.000		0	0	0	0	NR	0
UMTRA	0.500		0	0	0	NR	NR	0
LEAD SMELTERS	0.001		0	NR	NR	NR	NR	0
US AIRS	0.001		0	NR	NR	NR	NR	0
US MINES	0.250		0	0	NR	NR	NR	0
ABANDONED MINES	0.250		0	0	NR	NR	NR	0
MINES MRDS	0.250		0	0	NR	NR	NR	0
FINDS	0.001	7	0	NR	NR	NR	NR	7
ECHO	0.001	4	0	NR	NR	NR	NR	4
UXO	1.000		0	0	0	0	NR	0
DOCKET HWC	0.001		0	NR	NR	NR	NR	0

MAP FINDINGS SUMMARY

Database	Search Distance (Miles)	Target Property	< 1/8	1/8 - 1/4	1/4 - 1/2	1/2 - 1	> 1	Total Plotted
FUELS PROGRAM	0.250		0	0	NR	NR	NR	0
PFAS NPL	0.250		0	0	NR	NR	NR	0
PFAS FEDERAL SITES	0.250		0	0	NR	NR	NR	0
PFAS TRIS	0.250		0	0	NR	NR	NR	0
PFAS TSCA	0.250		0	0	NR	NR	NR	0
PFAS RCRA MANIFEST	0.250		0	0	NR	NR	NR	0
PFAS ATSDR	0.250		0	0	NR	NR	NR	0
PFAS WQP	0.250		0	0	NR	NR	NR	0
PFAS NPDES	0.250		0	0	NR	NR	NR	0
PFAS PROJECT	0.250		0	0	NR	NR	NR	0
PFAS ECHO	0.250		0	0	NR	NR	NR	0
PFAS ECHO FIRE TRAIN	0.250		0	0	NR	NR	NR	0
PFAS PT 139 AIRPORT	0.250		0	0	NR	NR	NR	0
AQUEOUS FOAM NRC	0.250		0	0	NR	NR	NR	0
BIOSOLIDS	0.001		0	NR	NR	NR	NR	0
UST FINDER RELEASE	0.500		3	0	7	NR	NR	10
UST FINDER	0.250		1	0	NR	NR	NR	1
E MANIFEST	0.250	3	4	11	NR	NR	NR	18
PFAS	0.250		0	0	NR	NR	NR	0
AQUEOUS FOAM	0.250		0	0	NR	NR	NR	0
CA BOND EXP. PLAN	1.000		0	0	0	0	NR	0
CHROME PLATING	0.500		0	0	0	NR	NR	0
Cortese	0.500		3	1	7	NR	NR	11
CUPA Listings	0.250	1	9	6	NR	NR	NR	16
DRYCLEANERS	0.250		0	0	NR	NR	NR	0
EMI	0.001		0	NR	NR	NR	NR	0
ENF	0.001	2	0	NR	NR	NR	NR	2
Financial Assurance	0.001		0	NR	NR	NR	NR	0
ICE	0.001		0	NR	NR	NR	NR	0
HIST CORTESE	0.500		3	0	9	NR	NR	12
HWP	1.000		0	0	0	3	NR	3
HWT	0.250		0	0	NR	NR	NR	0
HWTS	0.001	11	0	NR	NR	NR	NR	11
HAZNET	0.001	8	0	NR	NR	NR	NR	8
MINES	0.250		0	0	NR	NR	NR	0
MWMP	0.250		0	0	NR	NR	NR	0
NPDES	0.001		0	NR	NR	NR	NR	0
PEST LIC	0.001		0	NR	NR	NR	NR	0
PROC	0.500		0	0	0	NR	NR	0
Notify 65	1.000		0	0	0	1	NR	1
HAZMAT	0.250		0	0	NR	NR	NR	0
UIC	0.001		0	NR	NR	NR	NR	0
UIC GEO	0.001		0	NR	NR	NR	NR	0
WASTEWATER PITS	0.500		0	0	0	NR	NR	0
WDS	0.001		0	NR	NR	NR	NR	0
WIP	0.250		0	0	NR	NR	NR	0
MILITARY PRIV SITES	0.001		0	NR	NR	NR	NR	0
PROJECT	0.001		0	NR	NR	NR	NR	0
WDR	0.001		0	NR	NR	NR	NR	0
CIWQS	0.001	3	0	NR	NR	NR	NR	3
CERS	0.001	4	0	NR	NR	NR	NR	4

MAP FINDINGS SUMMARY

Database	Search Distance (Miles)	Target Property	< 1/8	1/8 - 1/4	1/4 - 1/2	1/2 - 1	> 1	Total Plotted
NON-CASE INFO	0.001		0	NR	NR	NR	NR	0
OTHER OIL GAS	0.001		0	NR	NR	NR	NR	0
PROD WATER PONDS	0.001		0	NR	NR	NR	NR	0
SAMPLING POINT	0.001		0	NR	NR	NR	NR	0
WELL STIM PROJ	0.001		0	NR	NR	NR	NR	0
EDR HIGH RISK HISTORICAL RECORDS								
EDR Exclusive Records								
EDR MGP	1.000		0	0	0	0	NR	0
EDR Hist Auto	0.125		3	NR	NR	NR	NR	3
EDR Hist Cleaner	0.125		0	NR	NR	NR	NR	0
EDR RECOVERED GOVERNMENT ARCHIVES								
Exclusive Recovered Govt. Archives								
RGA LF	0.001		0	NR	NR	NR	NR	0
RGA LUST	0.001		0	NR	NR	NR	NR	0
- Totals --		50	72	41	44	10	0	217

NOTES:

TP = Target Property

NR = Not Requested at this Search Distance

Sites may be listed in more than one database

A1 Target Property | **STEVENS CREEK OFFICE CENTER ASSOC LP**
20823 STEVENS CREEK BLVD
CUPERTINO, CA 95014 | **HWTS** **S113790157**
HAZNET **N/A**

Site 1 of 35 in cluster A

Actual: 259 ft.

HWTS:

Name:	STEVENS CREEK OFFICE CENTER ASSOC LP
Address:	20823 STEVENS CREEK BLVD
Address 2:	Not reported
City,State,Zip:	CUPERTINO, CA 95014
EPA ID:	CAC002707798
Inactive Date:	01/09/2013
Create Date:	10/10/2012
Last Act Date:	Not reported
Mailing Name:	Not reported
Mailing Address:	4555 GREAT AMERICA PKWY #110
Mailing Address 2:	Not reported
Mailing City,State,Zip:	SANTA CLARA, CA 95054
Owner Name:	STEVENS CREEK OFFICE CTR ASSOC LP
Owner Address:	4555 GREAT AMERICA PKWY #110
Owner Address 2:	Not reported
Owner City,State,Zip:	SANTA CLARA, CA 95054
Owner Phone:	Not reported
Owner Fax:	Not reported
Contact Name:	DENISE ROCK
Contact Address:	4555 GREAT AMERICA PKWY #110
Contact Address 2:	Not reported
City,State,Zip:	SANTA CLARA, CA 95054
Contact Phone:	Not reported
Contact Fax:	Not reported
Facility Status:	Inactive
Facility Type:	TEMPORARY
Category:	STATE
Latitude:	37.323036
Longitude:	-122.03843

HAZNET:

Name:	STEVENS CREEK OFFICE CENTER ASSOC LP
Address:	20823 STEVENS CREEK BLVD
Address 2:	Not reported
City,State,Zip:	CUPERTINO, CA 950142108
Contact:	DENISE ROCK
Telephone:	4088559801
Mailing Name:	Not reported
Mailing Address:	4555 GREAT AMERICA PKWY #110
Year:	2012
Gepaid:	CAC002707798
TSD EPA ID:	CAD982042475
CA Waste Code:	151 - Asbestos containing waste
Disposal Method:	H132 - Landfill Or Surface Impoundment That Will Be Closed As Landfill(To Include On-Site Treatment And/Or Stabilization)
Tons:	5.2

Additional Information:

Year:	2012

STEVENS CREEK OFFICE CENTER ASSOC LP (Continued) **S113790157**

Gen EPA ID:	CAC002707798
Shipment Date:	20121022
Creation Date:	12/20/2012 22:15:24
Receipt Date:	20121023
Manifest ID:	009193306JJK
Trans EPA ID:	CA0000368035
Trans Name:	RESTEC CONTRACTORS INC
Trans 2 EPA ID:	CAR000037283
Trans 2 Name:	WORLD ENVIRONMENTAL & SAFETY
TSDF EPA ID:	CAD982042475
Trans Name:	RECOLOGY HAY ROAD LANDFILL
TSDF Alt EPA ID:	Not reported
TSDF Alt Name:	Not reported
Waste Code Description:	151 - Asbestos-containing waste
RCRA Code:	Not reported
Meth Code:	H132 - Landfill Or Surface Impoundment That Will Be Closed As Landfill(To Include On-Site Treatment And/Or Stabilization)
Quantity Tons:	5.2
Waste Quantity:	13
Quantity Unit:	Y
Additional Code 1:	Not reported
Additional Code 2:	Not reported
Additional Code 3:	Not reported
Additional Code 4:	Not reported
Additional Code 5:	Not reported

A2 Target Property **STAPLES THE OFFICE SUPERSTORE EAST INC STORE 1478**
20830 STEVENS CREEK BLVD
CUPERTINO, CA 95014

RCRA NonGen / NLR **1024841122**
E MANIFEST **CAL000390686**

Site 2 of 35 in cluster A

Actual: 259 ft.

RCRA Listings:

Date Form Received by Agency:	20131101
Handler Name:	Staples The Office Superstore East Inc Store 1478
Handler Address:	20830 Stevens Creek Blvd
Handler City,State,Zip:	CUPERTINO, CA 95014
EPA ID:	CAL000390686
Contact Name:	KEITH BARROWS
Contact Address:	500 STAPLES DR
Contact City,State,Zip:	FRAMINGHAM, MA 01702
Contact Telephone:	508-253-1498
Contact Fax:	Not reported
Contact Email:	KEITH.BARROWS@STAPLES.COM
Contact Title:	Not reported
EPA Region:	09
Land Type:	Not reported
Federal Waste Generator Description:	Not a generator, verified
Non-Notifier:	Not reported
Biennial Report Cycle:	Not reported
Accessibility:	Not reported
Active Site Indicator:	Handler Activities
State District Owner:	Not reported
State District:	Not reported
Mailing Address:	500 STAPLES DR
Mailing City,State,Zip:	FRAMINGHAM, MA 01702
Owner Name:	Staples The Office Superstore E Inc

STAPLES THE OFFICE SUPERSTORE EAST INC STORE 1478 (Continued) **1024841122**

Owner Type:		Other
Operator Name:	Keith Barrows	
Operator Type:		Other
Short-Term Generator Activity:		No
Importer Activity:		No
Mixed Waste Generator:		No
Transporter Activity:		No
Transfer Facility Activity:		No
Recycler Activity with Storage:		No
Small Quantity On-Site Burner Exemption:		No
Smelting Melting and Refining Furnace Exemption:		No
Underground Injection Control:		No
Off-Site Waste Receipt:		No
Universal Waste Indicator:		Yes
Universal Waste Destination Facility:		Yes
Federal Universal Waste:		No
Active Site State-Reg Handler:		---
Federal Facility Indicator:		Not reported
Hazardous Secondary Material Indicator:		N
Sub-Part K Indicator:		Not reported
2018 GPRA Permit Baseline:		Not on the Baseline
2018 GPRA Renewals Baseline:		Not on the Baseline
202 GPRA Corrective Action Baseline:		No
Subject to Corrective Action Universe:		No
Non-TSDFs Where RCRA CA has Been Imposed Universe:		No
Corrective Action Priority Ranking:		No NCAPS ranking
Environmental Control Indicator:		No
Institutional Control Indicator:		No
Human Exposure Controls Indicator:		N/A
Groundwater Controls Indicator:		N/A
Significant Non-Complier Universe:		No
Unaddressed Significant Non-Complier Universe:		No
Addressed Significant Non-Complier Universe:		No
Significant Non-Complier With a Compliance Schedule Universe:		No
Financial Assurance Required:		Not reported
Handler Date of Last Change:		20180906
Recognized Trader-Importer:		No
Recognized Trader-Exporter:		No
Importer of Spent Lead Acid Batteries:		No
Exporter of Spent Lead Acid Batteries:		No
Recycler Activity Without Storage:		No
Manifest Broker:		No
Sub-Part P Indicator:		No

Handler - Owner Operator:

Owner/Operator Indicator:	Operator
Owner/Operator Name: KEITH BARROWS	
Legal Status:	Other
Date Became Current:	Not reported
Date Ended Current:	Not reported
Owner/Operator Address:	500 STAPLES DR
Owner/Operator City,State,Zip:	FRAMINGHAM, MA 01702
Owner/Operator Telephone:	508-253-1498
Owner/Operator Telephone Ext:	Not reported
Owner/Operator Fax:	Not reported
Owner/Operator Email:	Not reported

STAPLES THE OFFICE SUPERSTORE EAST INC STORE 1478 (Continued) **1024841122**

Owner/Operator Indicator: Owner
Owner/Operator Name: STAPLES THE OFFICE SUPERSTORE E INC
Legal Status: Other
Date Became Current: Not reported
Date Ended Current: Not reported
Owner/Operator Address: 500 STAPLES DR
Owner/Operator City,State,Zip: FRAMINGHAM, MA 01702
Owner/Operator Telephone: 508-253-1498
Owner/Operator Telephone Ext: Not reported
Owner/Operator Fax: Not reported
Owner/Operator Email: Not reported

Historic Generators:
Receive Date: 20131101
Handler Name: STAPLES THE OFFICE SUPERSTORE EAST INC STORE 1478
Federal Waste Generator Description: Not a generator, verified
State District Owner: Not reported
Large Quantity Handler of Universal Waste: No
Recognized Trader Importer: No
Recognized Trader Exporter: No
Spent Lead Acid Battery Importer: No
Spent Lead Acid Battery Exporter: No
Current Record: Yes
Non Storage Recycler Activity: Not reported
Electronic Manifest Broker: Not reported

List of NAICS Codes and Descriptions:
NAICS Code: 45321
NAICS Description: Office Supplies And Stationery Stores

Facility Has Received Notices of Violations:
Violations: No Violations Found

Evaluation Action Summary:
Evaluations: No Evaluations Found

E MANIFEST:
Manifest Tracking Number: 200611404CLE
Last Updated Date: 20231109
Shipped Date: 20231025
Received Date: 20231031
Manifest Status: Signed
Submission Type: DataImage5Copy
Origin Type: Service
Generator EPA ID: CAL000390686
Generator Name: Staples Retail
Generator Location Street Number: Not reported
Generator Location Street 1: 20830 STEVENS CREEK BLVD
Generator Location Street 2: Not reported
Generator Location City: CUPERTINO
Generator Location State: CA
Generator Location Zip: 95014
Generator Mail Street Number: Not reported
Generator Mail Street 1: 20830 Stevens Creek Blvd

STAPLES THE OFFICE SUPERSTORE EAST INC STORE 1478 (Continued) **1024841122**

Generator Mail Street 2:	Not reported
Generator Mail City:	CUPERTINO
Generator Mail Zip:	95014
Generator Mail State:	CA
Generator Contact Company Name:	Not reported
Designated Facility EPA ID:	NVD980895338
Designated Facility Name:	21st Century Environmental Management Of Nevada, Llc
Designated Facility Mail Street Number:	2095
Designated Facility Mail Street 1:	Not reported
Designated Facility Mail Street 2:	Newlands Drive East
Designated Facility Mail City:	Fernley
Designated Facility Mail Zip:	89408
Designated Facility Mail State:	NV
Designated Facility Location Street Number:	2095
Designated Facility Location Street 1:	Newlands Drive East
Designated Facility Location Street 2:	Not reported
Designated Facility Location City:	Fernley
Designated Facility Location Zip:	89408
Designated Facility Location State:	NV
Designated Facility Contact Company Name:	Not reported
Manifest Residue Indicator:	N
Rejection Indicator:	N

Manifest Tracking Number:	200611405CLE
Last Updated Date:	20231109
Shipped Date:	20231025
Received Date:	20231031
Manifest Status:	Signed
Submission Type:	DataImage5Copy
Origin Type:	Service
Generator EPA ID:	CAL000390686
Generator Name:	Staples Retail
Generator Location Street Number:	Not reported
Generator Location Street 1:	20830 STEVENS CREEK BLVD
Generator Location Street 2:	Not reported
Generator Location City:	CUPERTINO
Generator Location State:	CA
Generator Location Zip:	95014
Generator Mail Street Number:	Not reported
Generator Mail Street 1:	20830 Stevens Creek Blvd
Generator Mail Street 2:	Not reported
Generator Mail City:	CUPERTINO
Generator Mail Zip:	95014
Generator Mail State:	CA
Generator Contact Company Name:	Not reported
Designated Facility EPA ID:	NVD980895338
Designated Facility Name:	21st Century Environmental Management Of Nevada, Llc
Designated Facility Mail Street Number:	2095
Designated Facility Mail Street 1:	Not reported
Designated Facility Mail Street 2:	Newlands Drive East
Designated Facility Mail City:	Fernley
Designated Facility Mail Zip:	89408
Designated Facility Mail State:	NV
Designated Facility Location Street Number:	2095
Designated Facility Location Street 1:	Newlands Drive East
Designated Facility Location Street 2:	Not reported
Designated Facility Location City:	Fernley

STAPLES THE OFFICE SUPERSTORE EAST INC STORE 1478 (Continued) **1024841122**

Designated Facility Location Zip:	89408
Designated Facility Location State:	NV
Designated Facility Contact Company Name:	Not reported
Manifest Residue Indicator:	N
Rejection Indicator:	N

Manifest Tracking Number:	200292627CLE
Last Updated Date:	20240327
Shipped Date:	20221101
Received Date:	20221107
Manifest Status:	Signed
Submission Type:	DataImage5Copy
Origin Type:	Service
Generator EPA ID:	CAL000390686
Generator Name:	Staples Retail
Generator Location Street Number:	Not reported
Generator Location Street 1:	20830 STEVENS CREEK BLVD
Generator Location Street 2:	Not reported
Generator Location City:	CUPERTINO
Generator Location State:	CA
Generator Location Zip:	95014
Generator Mail Street Number:	Not reported
Generator Mail Street 1:	20830 Stevens Creek Blvd
Generator Mail Street 2:	Not reported
Generator Mail City:	CUPERTINO
Generator Mail Zip:	95014
Generator Mail State:	CA
Generator Contact Company Name:	Not reported
Designated Facility EPA ID:	NVD980895338
Designated Facility Name:	21st Century Environmental Management Of Nevada, Llc
Designated Facility Mail Street Number:	2095
Designated Facility Mail Street 1:	Not reported
Designated Facility Mail Street 2:	Newlands Drive East
Designated Facility Mail City:	Fernley
Designated Facility Mail Zip:	89408
Designated Facility Mail State:	NV
Designated Facility Location Street Number:	2095
Designated Facility Location Street 1:	Newlands Drive East
Designated Facility Location Street 2:	Not reported
Designated Facility Location City:	Fernley
Designated Facility Location Zip:	89408
Designated Facility Location State:	NV
Designated Facility Contact Company Name:	Not reported
Manifest Residue Indicator:	N
Rejection Indicator:	N

Manifest Tracking Number:	200292628CLE
Last Updated Date:	20221117
Shipped Date:	20221101
Received Date:	20221107
Manifest Status:	Signed
Submission Type:	DataImage5Copy
Origin Type:	Service
Generator EPA ID:	CAL000390686
Generator Name:	Staples Retail
Generator Location Street Number:	Not reported
Generator Location Street 1:	20830 STEVENS CREEK BLVD

STAPLES THE OFFICE SUPERSTORE EAST INC STORE 1478 (Continued) **1024841122**

Generator Location Street 2:	Not reported
Generator Location City:	CUPERTINO
Generator Location State:	CA
Generator Location Zip:	95014
Generator Mail Street Number:	Not reported
Generator Mail Street 1:	20830 Stevens Creek Blvd
Generator Mail Street 2:	Not reported
Generator Mail City:	CUPERTINO
Generator Mail Zip:	95014
Generator Mail State:	CA
Generator Contact Company Name:	Not reported
Designated Facility EPA ID:	NVD980895338
Designated Facility Name:	21st Century Environmental Management Of Nevada, Llc
Designated Facility Mail Street Number:	Not reported
Designated Facility Mail Street 1:	Not reported
Designated Facility Mail Street 2:	2095 Newlands Drive East
Designated Facility Mail City:	Fernley
Designated Facility Mail Zip:	89408
Designated Facility Mail State:	NV
Designated Facility Location Street Number:	Not reported
Designated Facility Location Street 1:	2095 Newlands Drive East
Designated Facility Location Street 2:	Not reported
Designated Facility Location City:	Fernley
Designated Facility Location Zip:	89408
Designated Facility Location State:	NV
Designated Facility Contact Company Name:	Not reported
Manifest Residue Indicator:	N
Rejection Indicator:	N

Manifest Tracking Number:	200292629CLE
Last Updated Date:	20221229
Shipped Date:	20221101
Received Date:	20221118
Manifest Status:	Signed
Submission Type:	DataImage5Copy
Origin Type:	Service
Generator EPA ID:	CAL000390686
Generator Name:	Staples The Office Superstore East Inc Store 1478
Generator Location Street Number:	Not reported
Generator Location Street 1:	20830 STEVENS CREEK BLVD
Generator Location Street 2:	Not reported
Generator Location City:	CUPERTINO
Generator Location State:	CA
Generator Location Zip:	95014
Generator Mail Street Number:	Not reported
Generator Mail Street 1:	20830 STEVENS CREEK BLVD
Generator Mail Street 2:	Not reported
Generator Mail City:	CUPERTINO
Generator Mail Zip:	95014
Generator Mail State:	CA
Generator Contact Company Name:	Not reported
Designated Facility EPA ID:	AZR000515924
Designated Facility Name:	Yuma Yes Waste Transfer Facility
Designated Facility Mail Street Number:	Not reported
Designated Facility Mail Street 1:	Not reported
Designated Facility Mail Street 2:	2730 E. 13TH ST.
Designated Facility Mail City:	YUMA

STAPLES THE OFFICE SUPERSTORE EAST INC STORE 1478 (Continued) **1024841122**

Designated Facility Mail Zip:	85365
Designated Facility Mail State:	AZ
Designated Facility Location Street Number:	Not reported
Designated Facility Location Street 1:	2730 E 13TH ST
Designated Facility Location Street 2:	Not reported
Designated Facility Location City:	YUMA
Designated Facility Location Zip:	85365
Designated Facility Location State:	AZ
Designated Facility Contact Company Name:	Not reported
Manifest Residue Indicator:	N
Rejection Indicator:	N

State Waste:

Manifest Tracking Number:	200292629CLE
Waste Line Number:	1
State Waste Code Owner:	CA
State Waste Code:	331
State Waste:	Off-specification, aged, or surplus organics
Manifest Tracking Number:	200292629CLE
Waste Line Number:	2
State Waste Code Owner:	CA
State Waste Code:	331
State Waste:	Off-specification, aged, or surplus organics

Transporter:

Manifest Tracking Number:	200292629CLE
Transporter Line Number:	1
Transporter EPA ID:	MNS000110924
Transporter Name:	Clean Earth Specialty Waste Solutions, Inc.
Manifest Tracking Number:	200292629CLE
Transporter Line Number:	2
Transporter EPA ID:	CAR000175422
Transporter Name:	Worldwide Recovery System Inc

Waste Line:

Manifest Tracking Number:	200292629CLE
Waste Line Number:	1
U.S. DOT Hazardous Indicator:	N
U.S. DOT ID Number:	Not reported
U.S. DOT Description:	Not reported
Non-Hazardous Waste Description:	NON RCRA HAZARDOUS WASTE, LIQUID (CONSUMER PRODUCTS)
Number of Containers:	1
Container Type Code:	CF
Container Type Description:	Fiber or plastic boxes, cartons, cases
Waste Quantity:	10
Quantity Unit of Measure Code:	P
Quantity Unit of Measure Description:	Pounds
Waste Quantity, in Tons:	0.005
Acute Waste Quantity, in Tons:	0
Non-Acute Waste Quantity, in Tons:	0.005
Waste Quantity, in Kilograms:	4.53515
Acute Waste Quantity, in Kilograms:	0
Non-Acute Waste Quantity, in Kilorgrams:	4.53515
Management Method Code:	H141

STAPLES THE OFFICE SUPERSTORE EAST INC STORE 1478 (Continued) **1024841122**

Management Method Description:	STORAGE, BULKING AND/OR TRANSFER OFF SITE
Waste Residue Indicator:	N
Quantity Discrepancy Indicator:	N
Waste Type Discrepancy Indicator:	N
Waste Density:	Not reported
Waste Density Unit of Measure Code:	Not reported
Waste Density Unit of Measure Description:	Not reported
Form Code:	Not reported
Form Code Description:	Not reported
Source Code:	Not reported
Source Code Description:	Not reported
Waste Minimization Code:	Not reported
Waste Minimization Code Description:	Not reported
Consent Number:	Not reported
EPA Waste Indicator:	N

Manifest Tracking Number:	200292629CLE
Waste Line Number:	2
U.S. DOT Hazardous Indicator:	N
U.S. DOT ID Number:	Not reported
U.S. DOT Description:	Not reported
Non-Hazardous Waste Description:	NON RCRA HAZARDOUS WASTE, SOLID (CONSUMER PRODUCTS)
Number of Containers:	1
Container Type Code:	CF
Container Type Description:	Fiber or plastic boxes, cartons, cases
Waste Quantity:	1
Quantity Unit of Measure Code:	P
Quantity Unit of Measure Description:	Pounds
Waste Quantity, in Tons:	0.0005
Acute Waste Quantity, in Tons:	0
Non-Acute Waste Quantity, in Tons:	0.0005
Waste Quantity, in Kilograms:	0.45351502
Acute Waste Quantity, in Kilograms:	0
Non-Acute Waste Quantity, in Kilorgrams:	0.45351502
Management Method Code:	H141
Management Method Description:	STORAGE, BULKING AND/OR TRANSFER OFF SITE
Waste Residue Indicator:	N
Quantity Discrepancy Indicator:	N
Waste Type Discrepancy Indicator:	N
Waste Density:	Not reported
Waste Density Unit of Measure Code:	Not reported
Waste Density Unit of Measure Description:	Not reported
Form Code:	Not reported
Form Code Description:	Not reported
Source Code:	Not reported
Source Code Description:	Not reported
Waste Minimization Code:	Not reported
Waste Minimization Code Description:	Not reported
Consent Number:	Not reported
EPA Waste Indicator:	N

A3 Target Property | **BURBANK SD CS**
20833 STEVENS CREEK 104
CUPERTINO, CA 95014 | **FINDS** | **1023378201**
N/A

Site 3 of 35 in cluster A

Actual: 259 ft.

FINDS:
Registry ID: 110066765076

Click Here for FRS Facility Detail Report:

Environmental Interest/Information System:
The California Environmental Protection Agency (CalEPA) has recently implemented a new data warehouse system (nSite). This data warehouse combines and merges facility and site information from five different systems managed within CalEPA. The five systems are: California Environmental Reporting System (CERS),EnviroStor, GeoTracker, California Integrated Water Quality System (CIWQS), andToxic Release Inventory (TRI).

Click this hyperlink while viewing on your computer to access additional FINDS: detail in the EDR Site Report.

A4 Target Property | **STAPLES THE OFFICE SUPERSTORE #1478**
20830 STEVENS CREEK BLVD
CUPERTINO, CA 95014 | **CERS HAZ WASTE** | **S121765140**
N/A

Site 4 of 35 in cluster A

Actual: 259 ft.

CERS HAZ WASTE:

Name:	STAPLES THE OFFICE SUPERSTORE #1478
Address:	20830 STEVENS CREEK BLVD
City,State,Zip:	CUPERTINO, CA 95014
Site ID:	355025
CERS ID:	10636957
CERS Description:	Hazardous Waste Generator

Violations:

Site ID:	355025
Site Name:	Staples the Office Superstore #1478
Violation Date:	04-18-2016
Citation:	22 CCR 12 66262.40(a) - California Code of Regulations, Title 22, Chapter 12, Section(s) 66262.40(a)
Violation Description:	Failure to maintain uniform hazardous waste manifest, consolidated manifest, or bills of lading copies for three years.
Violation Notes:	Returned to compliance on 07/27/2016. No Uniform Hazardous Waste Manifests were available for review, because the facility does not retain a copy of its manifests, including but not limited to Manifest #008517709FLE (Ship Date: 7/23/2015) which was available for review on Hazardous Waste Tracking System. Ensure that a copy of each TSDF-signed manifest is retained on-site for three years from the date of shipment. NOTE: In addition to manifest retention, ensure that a legible copy of each manifest is submitted to Department of Toxic Substances Control (DTSC). Mail manifest copies to: DTSC Generator Manifests, PO Box 400, Sacramento, CA 95812-0400. [CCR 66262.23(a)(4)]
Violation Division:	Santa Clara County Environmental Health
Violation Program:	HW
Violation Source:	CERS,

Site ID:	355025
Site Name:	Staples the Office Superstore #1478
Violation Date:	10-30-2017

STAPLES THE OFFICE SUPERSTORE #1478 (Continued) **S121765140**

Citation:	22 CCR 23 66273.34 - California Code of Regulations, Title 22, Chapter 23, Section(s) 66273.34
Violation Description:	Failure to label or mark each individual or container or the designated area of universal waste as required. 1) Waste batteries shall be marked with "Universal Waste-Battery(ies) . 2) Mercury containing equipment shall be marked with "Universal Waste -Mercury-Containing Equipment . 3) Lamps shall be marked with Universal Waste-Lamp(s) . 4)Each electronic devices or the container or the designated area shall be marked with Universal Waste-Electronic Device(s) . 5) Each CRTs or the container or the designated area shall be marked with "Universal Waste-CRT(s) . 6) CRT glass or the designated area shall be marked with Universal Waste-CRT glass .
Violation Notes:	Returned to compliance on 11/30/2017. Observed 3 gaylord boxes on-site holding universal waste computers, phone batteries, printers, and other electronic wastes with no labels. Observed three printers ,one computer console, and three small universal waste-electronic devices in the "daily collection area" that are not labeled.
Violation Division:	Santa Clara County Environmental Health
Violation Program:	HW
Violation Source:	CERS,
Site ID:	355025
Site Name:	Staples the Office Superstore #1478
Violation Date:	10-30-2017
Citation:	40 CFR 1 262.34(d)(5)(ii) - U.S. Code of Federal Regulations, Title 40, Chapter 1, Section(s) 262.34(d)(5)(ii)
Violation Description:	Failure to post the following information next to the telephone: (A) The name and telephone number of the emergency coordinator; (B) Location of fire extinguishers and spill control material, and, if present, fire alarm; and (C) The telephone number of the fire department, unless the facility has a direct alarm.
Violation Notes:	Returned to compliance on 11/30/2017. Facility does not currently have any emergency posting on-site that meets the requirements listed below.
Violation Division:	Santa Clara County Environmental Health
Violation Program:	HW
Violation Source:	CERS,
Site ID:	355025
Site Name:	Staples the Office Superstore #1478
Violation Date:	10-30-2017
Citation:	40 CFR 1 262.34(d)(5)(iii) - U.S. Code of Federal Regulations, Title 40, Chapter 1, Section(s) 262.34(d)(5)(iii)
Violation Description:	Failure to ensure that all employees are thoroughly familiar with proper waste handling and emergency procedures, relevant to their responsibilities during normal facility operations and emergencies.
Violation Notes:	Returned to compliance on 11/30/2017. Waste fluorescent bulbs, caulk, spackle, Swiffer cleaning solution, and other items that are not corrosive acids were observed in the incompletely labeled, corrosive acids tote. A review of the facility's hazardous waste management packet confirmed that this is not how these items are to be managed and employees are instructed on how to complete a hazardous waste label. Based on the violations observed during this inspection, employees are not adequately trained to ensure proper hazardous waste handling.
Violation Division:	Santa Clara County Environmental Health
Violation Program:	HW

STAPLES THE OFFICE SUPERSTORE #1478 (Continued) **S121765140**

Violation Source:	CERS,
Site ID:	355025
Site Name:	Staples the Office Superstore #1478
Violation Date:	04-18-2016
Citation:	40 CFR 1 262.34(d)(5)(ii) - U.S. Code of Federal Regulations, Title 40, Chapter 1, Section(s) 262.34(d)(5)(ii)
Violation Description:	Failure to post, next to the telephone, Emergency Information (SQG) containing the location of emergency equipment, contact names and numbers.
Violation Notes:	Returned to compliance on 07/27/2016. Emergency information, pursuant to the requirements listed below, is not posted at the facility. An Emergency Information template will be provided with this inspection report.
Violation Division:	Santa Clara County Environmental Health
Violation Program:	HW
Violation Source:	CERS,
Site ID:	355025
Site Name:	Staples the Office Superstore #1478
Violation Date:	10-30-2017
Citation:	40 CFR 1 265.33 - U.S. Code of Federal Regulations, Title 40, Chapter 1, Section(s) 265.33
Violation Description:	Failure to test and maintain as necessary all facility communications or alarm systems, fire protection equipment, spill control equipment, and decontamination equipment to assure its proper operation in time of emergency.
Violation Notes:	Returned to compliance on 11/30/2017. Facility manager stated that the store is out of spill absorbent and need to get more.
Violation Division:	Santa Clara County Environmental Health
Violation Program:	HW
Violation Source:	CERS,
Site ID:	355025
Site Name:	Staples the Office Superstore #1478
Violation Date:	10-30-2017
Citation:	HSC 6.5 Multiple - California Health and Safety Code, Chapter 6.5, Section(s) Multiple
Violation Description:	Hazardous Waste Generator Program - Operations/Maintenance - General
Violation Notes:	Returned to compliance on 11/30/2017. Observed two of the three Gaylord boxes overflowing with universal waste-electronic devices, such as printers, TVs, and tablets. Observed printers balancing at such a steep angle that portions of the printers are overhanging the sides of the boxes. Observed three printers, a computer console, and an assortment of small universal waste-electronic devices in the "daily collection" area of the back room. Two printers, the computer console, and the small devices are stacked on top of each other and are not contained in a manner that will prevent breakage.
Violation Division:	Santa Clara County Environmental Health
Violation Program:	HW
Violation Source:	CERS,
Site ID:	355025
Site Name:	Staples the Office Superstore #1478
Violation Date:	04-18-2016
Citation:	22 CCR 12 66262.40(c) - California Code of Regulations, Title 22, Chapter 12, Section(s) 66262.40(c)

STAPLES THE OFFICE SUPERSTORE #1478 (Continued) **S121765140**

Violation Description:	Failure to determine if the waste generated is a hazardous waste and to maintain analysis results for three years.
Violation Notes:	Returned to compliance on 07/27/2016. Mr. Woo stated that cleaning products have been damaged during transport (e.g. a lid breaking on a cleaning product rendering it un-saleable), and the products were bagged and managed as hazardous waste, but at the time of inspection, all hazardous waste containers were empty and no manifests have been retained by the facility. A review of the state s Hazardous Waste Tracking System indicated that, with the exception of Manifest #008517709FLE (Ship Date: 7/23/2015 - containing broken light bulbs, consumer electronics, and batteries), no hazardous waste pick-ups are known to have occurred. Provide documentation to the inspector in regards to the hazardous waste determination that was made for the products broken in transport and broken on the retail floor, as well as the manner in which they were disposed. Additionally, provide documentation as to how future hazardous waste determinations will be made for un-saleable products and how the facility will ensure that the [Truncated]
Violation Division:	Santa Clara County Environmental Health
Violation Program:	HW
Violation Source:	CERS,
Site ID:	355025
Site Name:	Staples the Office Superstore #1478
Violation Date:	10-30-2017
Citation:	22 CCR 12 66262.34(f) - California Code of Regulations, Title 22, Chapter 12, Section(s) 66262.34(f)
Violation Description:	Failure to properly label hazardous waste accumulation containers and portable tanks with the following requirements: "Hazardous Waste", name and address of the generator, physical and chemical characteristics of the Hazardous Waste, and starting accumulation date.
Violation Notes:	Returned to compliance on 11/30/2017. Observed one container marked only as "hazardous waste" and "corrosive acids" accumulating hazardous waste at the time of inspection without any other required markings. Observed a number of wastes in the corrosive acids bin that are not accurately represented by the hazardous property "corrosive acids," including: light bulbs, spackle, caulk, and Swiffer aqueous cleaning solution. Ensure that hazardous wastes are properly identified, segregated, and that container labels accurately reflect container contents.
Violation Division:	Santa Clara County Environmental Health
Violation Program:	HW
Violation Source:	CERS,
Site ID:	355025
Site Name:	Staples the Office Superstore #1478
Violation Date:	10-30-2017
Citation:	HSC 6.5 Multiple - California Health and Safety Code, Chapter 6.5, Section(s) Multiple
Violation Description:	Hazardous Waste Generator Program - Operations/Maintenance - General
Violation Notes:	Returned to compliance on 11/30/2017. Hazardous waste accumulation bins are currently kept on the floor of the back room, stacked on top of each other. Stacking containers in this manner limits access to each container and may cause containers to crack.
Violation Division:	Santa Clara County Environmental Health
Violation Program:	HW

STAPLES THE OFFICE SUPERSTORE #1478 (Continued) **S121765140**

Violation Source: CERS,

Evaluation:

Eval General Type: Compliance Evaluation Inspection
Eval Date: 10-30-2017
Violations Found: Yes
Eval Type: Routine done by local agency
Eval Notes: Unresolved Issues that Require Follow-Up: 1) Facility manager stated that employee training for hazardous waste and universal waste handling is done annually on the computer, but manager could not provide access to these training records at the time of inspection. Within 30 days, provide a copy of the universal waste training record for the store manager to HMCD for review [22CCR 66273.36]. 2) No hazardous waste manifests or universal waste shipping documents were available at the time of inspection. Ms. Andrade stated that the transporter does not provide her with a copy of the bill of lading/shipping document when the universal waste-electronic devices are picked up every other week. Provide a copy of all Uniform Hazardous Waste Manifests and universal waste off-site shipment documents for the past three years to HMCD for review [22CCR 66273.39] 3) DTSC has notified HMCD that Staples has submitted notification regarding universal waste acceptance activities. [Truncated]
Eval Division: Santa Clara County Environmental Health
Eval Program: HW
Eval Source: CERS,

Eval General Type: Compliance Evaluation Inspection
Eval Date: 04-18-2016
Violations Found: Yes
Eval Type: Routine done by local agency
Eval Notes: On-site to conduct a routine hazardous waste inspection with General Manager, Leo Woo. The facility is a retail store that specializes in office supplies, consumer electronics, and cleaning/housekeeping products. Retail products that meet hazardous waste criteria if they were to become wastes that were observed on the retail floor include, but are not limited to detergents, soaps, glass cleaners, bleach, carpet cleaners, plumbing cleaners, and office products. Mr. Woo stated that hazardous waste is generated when products are damaged on the retail store or in-transport. Hazardous waste determinations are based on employee knowledge of the product and a posted hazardous waste containment guide product is found. The facility utilizes a "tote system" for hazardous waste management. Plastic, Strong Pac bags are used to collect all items that require disposal as hazardous waste. Leaking, liquid products are double-bagged. Employees have been instructed to write the name [Truncated]
Eval Division: Santa Clara County Environmental Health
Eval Program: HW
Eval Source: CERS,

Coordinates:

Site ID: 355025
Facility Name: Staples the Office Superstore #1478
Env Int Type Code: HWG
Program ID: 10636957
Coord Name: Not reported
Ref Point Type Desc: Center of a facility or station.,

STAPLES THE OFFICE SUPERSTORE #1478 (Continued) **S121765140**

Latitude:	37.321910
Longitude:	-122.038190

Affiliation:

Affiliation Type Desc:	CUPA District
Entity Name:	Santa Clara County Environmental Health
Entity Title:	Not reported
Affiliation Address:	1555 Berger Drive, Suite 300
Affiliation City:	San Jose
Affiliation State:	CA
Affiliation Country:	Not reported
Affiliation Zip:	95112-2716
Affiliation Phone:	(408) 918-3400,

Affiliation Type Desc:	Operator
Entity Name:	Staples the Office Superstore East Inc
Entity Title:	Not reported
Affiliation Address:	Not reported
Affiliation City:	Not reported
Affiliation State:	Not reported
Affiliation Country:	Not reported
Affiliation Zip:	Not reported
Affiliation Phone:	(508) 253-6069,

Affiliation Type Desc:	Property Owner
Entity Name:	BYER PROPERTIES
Entity Title:	Not reported
Affiliation Address:	66 POTRERO AVENUE
Affiliation City:	SAN FRANCISCO
Affiliation State:	CA
Affiliation Country:	United States
Affiliation Zip:	94103
Affiliation Phone:	(415) 626-2937,

Affiliation Type Desc:	Document Preparer
Entity Name:	Sean Lemay
Entity Title:	Not reported
Affiliation Address:	Not reported
Affiliation City:	Not reported
Affiliation State:	Not reported
Affiliation Country:	Not reported
Affiliation Zip:	Not reported
Affiliation Phone:	,

Affiliation Type Desc:	Facility Mailing Address
Entity Name:	Mailing Address
Entity Title:	Not reported
Affiliation Address:	500 Staples Drive
Affiliation City:	Framingham
Affiliation State:	MA
Affiliation Country:	Not reported
Affiliation Zip:	01702
Affiliation Phone:	,

Affiliation Type Desc:	Legal Owner
Entity Name:	Staples the Office Superstore East Inc
Entity Title:	Not reported

STAPLES THE OFFICE SUPERSTORE #1478 (Continued) **S121765140**

Affiliation Address:	500 Staples Drive
Affiliation City:	Framingham
Affiliation State:	MA
Affiliation Country:	United States
Affiliation Zip:	01702
Affiliation Phone:	(508) 253-6069,
Affiliation Type Desc:	Parent Corporation
Entity Name:	Staples the Office Superstore East Inc
Entity Title:	Not reported
Affiliation Address:	Not reported
Affiliation City:	Not reported
Affiliation State:	Not reported
Affiliation Country:	Not reported
Affiliation Zip:	Not reported
Affiliation Phone:	,
Affiliation Type Desc:	Environmental Contact
Entity Name:	Brian Hanlon
Entity Title:	Not reported
Affiliation Address:	500 Staples Drive
Affiliation City:	Framingham
Affiliation State:	MA
Affiliation Country:	Not reported
Affiliation Zip:	01702
Affiliation Phone:	,
Affiliation Type Desc:	Identification Signer
Entity Name:	Sean Lemay
Entity Title:	Senior Environmental Specialist
Affiliation Address:	Not reported
Affiliation City:	Not reported
Affiliation State:	Not reported
Affiliation Country:	Not reported
Affiliation Zip:	Not reported
Affiliation Phone:	,

A5 **CSD NO. 2-3 CS** **ENF** **S128040176**
Target **20833 STEVENS CREEK BOULEVARD, #104** **N/A**
Property **CUPERTINO, CA 95014**

Site 5 of 35 in cluster A

Actual:
259 ft.

ENF:

Name:	CSD NO. 2-3 CS
Address:	20833 STEVENS CREEK BOULEVARD, #104
City,State,Zip:	CUPERTINO, CA 95014
Region:	2
Facility Id:	630826
Agency Name:	County Sanitation District #2-3
Place Type:	Utility
Place Subtype:	Collection_System
Facility Type:	Municipal/Domestic
Agency Type:	Special District
# Of Agencies:	1
Place Latitude:	Not reported
Place Longitude:	Not reported

CSD NO. 2-3 CS (Continued) **S128040176**

SIC Code 1:	Not reported
SIC Desc 1:	Not reported
SIC Code 2:	Not reported
SIC Desc 2:	Not reported
SIC Code 3:	Not reported
SIC Desc 3:	Not reported
NAICS Code 1:	Not reported
NAICS Desc 1:	Not reported
NAICS Code 2:	Not reported
NAICS Desc 2:	Not reported
NAICS Code 3:	Not reported
NAICS Desc 3:	Not reported
# Of Places:	1
Source Of Facility:	Reg Meas
Design Flow:	Not reported
Threat To Water Quality:	3
Complexity:	C
Pretreatment:	Not reported
Facility Waste Type:	Not reported
Facility Waste Type 2:	Not reported
Facility Waste Type 3:	Not reported
Facility Waste Type 4:	Not reported
Program:	SSOMUNILRG
Program Category1:	SSO
Program Category2:	Not reported
# Of Programs:	1
WDID:	2SSO10123
Reg Measure Id:	299874
Reg Measure Type:	Enrollee
Region:	Not reported
Order #:	2022-0103-DWQ
Npdes# CA#:	Not reported
Major-Minor:	Minor
Npdes Type:	Not reported
Reclamation:	Not reported
Dredge Fill Fee:	Not reported
301H:	Not reported
Application Fee Amt Received:	872
Status:	Active
Status Date:	2006-10-19 00:00:00
Effective Date:	10/19/2006
Expiration/Review Date:	Not reported
Termination Date:	Not reported
WDR Review - Amend:	Not reported
WDR Review - Revise/Renew:	Not reported
WDR Review - Rescind:	Not reported
WDR Review - No Action Required:	Not reported
WDR Review - Pending:	Not reported
WDR Review - Planned:	Not reported
Status Enrollee:	Y
Individual/General:	I
Fee Code:	58 - Non15 Based on (TTWQ)/CPLX)
Direction/Voice:	Active
Enforcement Id(EID):	386160
Region:	Not reported
Order / Resolution Number:	Not reported
Enforcement Action Type:	Notice of Violation

CSD NO. 2-3 CS (Continued) **S128040176**

Effective Date:	2012-07-10
Adoption/Issuance Date:	Not reported
Achieve Date:	Not reported
Termination Date:	2015-07-16 00:00:00
ACL Issuance Date:	Not reported
EPL Issuance Date:	Not reported
Status:	Historical
Title:	NOV July 10, 2012, for CSD #2-3 CS
Description:	NOV for 90 SSOs (certified 5/2/2007 - 5/31/2012), late SSO reporting/notifications and SSMP deficiencies
Program:	Not reported
Latest Milestone Completion Date:	Not reported
# Of Programs1:	Not reported
Total Assessment Amount:	Not reported
Initial Assessed Amount:	Not reported
Liability $ Amount:	Not reported
Project $ Amount:	Not reported
Liability $ Paid:	Not reported
Project $ Completed:	Not reported
Total $ Paid/Completed Amount:	Not reported

A6 Target Property **APPLE INC (SC03A)** **FINDS** **1024626446**
20833 STEVENS CREEK BLVD **ECHO** **N/A**
CUPERTINO, CA 95014

Site 6 of 35 in cluster A

Actual: 259 ft.

FINDS:
Registry ID: 110070414833

Click Here for FRS Facility Detail Report:

Environmental Interest/Information System:
The Resource Conservation and Recovery Act Information System (RCRAInfo) is EPA's comprehensive information system in support of the Resource Conservation and Recovery Act (RCRA) of 1976 and the Hazardous and Solid Waste Amendments (HSWA) of 1984. It tracks many types of information about generators, transporters, treaters, storers, and disposers of hazardous waste.

Click this hyperlink while viewing on your computer to access additional FINDS: detail in the EDR Site Report.

ECHO:

Envid:	1024626446
Registry ID:	110070414833

DFR URL:

Name:	APPLE INC (SC03A)
Address:	20833 STEVENS CREEK BLVD
City,State,Zip:	CUPERTINO, CA 95014

A7 Target Property | **STEVENS CREEK OFFICE CENTER ASSOCIATES, LP**
20813 STEVENS CREEK BLVD
CUPERTINO, CA 95014 | **RCRA NonGen / NLR** | **1024760229**
CAC002980083

Site 7 of 35 in cluster A

Actual: 259 ft.

RCRA Listings:

Date Form Received by Agency:		20180913
Handler Name:		Stevens Creek Office Center Associates, Lp
Handler Address:		20813 Stevens Creek Blvd
Handler City,State,Zip:		CUPERTINO, CA 95014
EPA ID:		CAC002980083
Contact Name:		AILEEN PHANMAHA
Contact Address:		75 E. SANTA CLARA
Contact City,State,Zip:		SAN JOSE, CA 95113
Contact Telephone:		408-998-8989
Contact Fax:		Not reported
Contact Email:		APHANMAHA@HARVESTPROPERTIES.COM
Contact Title:		Not reported
EPA Region:		09
Land Type:		Not reported
Federal Waste Generator Description:		Not a generator, verified
Non-Notifier:		Not reported
Biennial Report Cycle:		Not reported
Accessibility:		Not reported
Active Site Indicator:		Handler Activities
State District Owner:		Not reported
State District:		Not reported
Mailing Address:		75 E. SANTA CLARA
Mailing City,State,Zip:		SAN JOSE, CA 95113
Owner Name:	C/O Harvest Properties	
Owner Type:		Other
Operator Name:	Aileen Phanmaha	
Operator Type:		Other
Short-Term Generator Activity:		No
Importer Activity:		No
Mixed Waste Generator:		No
Transporter Activity:		No
Transfer Facility Activity:		No
Recycler Activity with Storage:		No
Small Quantity On-Site Burner Exemption:		No
Smelting Melting and Refining Furnace Exemption:		No
Underground Injection Control:		No
Off-Site Waste Receipt:		No
Universal Waste Indicator:		Yes
Universal Waste Destination Facility:		Yes
Federal Universal Waste:		No
Active Site State-Reg Handler:		---
Federal Facility Indicator:		Not reported
Hazardous Secondary Material Indicator:		N
Sub-Part K Indicator:		Not reported
2018 GPRA Permit Baseline:		Not on the Baseline
2018 GPRA Renewals Baseline:		Not on the Baseline
202 GPRA Corrective Action Baseline:		No
Subject to Corrective Action Universe:		No
Non-TSDFs Where RCRA CA has Been Imposed Universe:		No
Corrective Action Priority Ranking:		No NCAPS ranking
Environmental Control Indicator:		No
Institutional Control Indicator:		No

STEVENS CREEK OFFICE CENTER ASSOCIATES, LP (Continued) **1024760229**

Human Exposure Controls Indicator:	N/A
Groundwater Controls Indicator:	N/A
Significant Non-Complier Universe:	No
Unaddressed Significant Non-Complier Universe:	No
Addressed Significant Non-Complier Universe:	No
Significant Non-Complier With a Compliance Schedule Universe:	No
Financial Assurance Required:	Not reported
Handler Date of Last Change:	20181001
Recognized Trader-Importer:	No
Recognized Trader-Exporter:	No
Importer of Spent Lead Acid Batteries:	No
Exporter of Spent Lead Acid Batteries:	No
Recycler Activity Without Storage:	No
Manifest Broker:	No
Sub-Part P Indicator:	No

Handler - Owner Operator:

Owner/Operator Indicator:	Owner
Owner/Operator Name: C/O HARVEST PROPERTIES	
Legal Status:	Other
Date Became Current:	Not reported
Date Ended Current:	Not reported
Owner/Operator Address:	75 E. SANTA CLARA
Owner/Operator City,State,Zip:	SAN JOSE, CA 95113
Owner/Operator Telephone:	408-998-8989
Owner/Operator Telephone Ext:	Not reported
Owner/Operator Fax:	Not reported
Owner/Operator Email:	Not reported

Owner/Operator Indicator:	Operator
Owner/Operator Name: AILEEN PHANMAHA	
Legal Status:	Other
Date Became Current:	Not reported
Date Ended Current:	Not reported
Owner/Operator Address:	75 E. SANTA CLARA
Owner/Operator City,State,Zip:	SAN JOSE, CA 95113
Owner/Operator Telephone:	408-998-8989
Owner/Operator Telephone Ext:	Not reported
Owner/Operator Fax:	Not reported
Owner/Operator Email:	Not reported

Historic Generators:

Receive Date:	20180913
Handler Name:	STEVENS CREEK OFFICE CENTER ASSOCIATES, LP
Federal Waste Generator Description:	Not a generator, verified
State District Owner:	Not reported
Large Quantity Handler of Universal Waste:	No
Recognized Trader Importer:	No
Recognized Trader Exporter:	No
Spent Lead Acid Battery Importer:	No
Spent Lead Acid Battery Exporter:	No
Current Record:	Yes
Non Storage Recycler Activity:	Not reported
Electronic Manifest Broker:	Not reported

STEVENS CREEK OFFICE CENTER ASSOCIATES, LP (Continued) **1024760229**

List of NAICS Codes and Descriptions:
NAICS Code: 531110
NAICS Description: Lessors Of Residential Buildings And Dwellings

Facility Has Received Notices of Violations:
Violations: No Violations Found

Evaluation Action Summary:
Evaluations: No Evaluations Found

A8 Target Property | **STEVENS CREEK OFFICE CENTER ASSOCIATES, LP**
20813 STEVENS CREEK BLVD
CUPERTINO, CA 95014 | **FINDS ECHO** | **1024648805 N/A**

Site 8 of 35 in cluster A

Actual: 259 ft.

FINDS:
Registry ID: 110070437192

Click Here for FRS Facility Detail Report:

Environmental Interest/Information System:
The Resource Conservation and Recovery Act Information System (RCRAInfo) is EPA's comprehensive information system in support of the Resource Conservation and Recovery Act (RCRA) of 1976 and the Hazardous and Solid Waste Amendments (HSWA) of 1984. It tracks many types of information about generators, transporters, treaters, storers, and disposers of hazardous waste.

Click this hyperlink while viewing on your computer to access additional FINDS: detail in the EDR Site Report.

ECHO:
Envid: 1024648805
Registry ID: 110070437192

DFR URL:
Name: STEVENS CREEK OFFICE CENTER ASSOCIATES, LP
Address: 20813 STEVENS CREEK BLVD
City,State,Zip: CUPERTINO, CA 95014

A9 Target Property | **STEVENS CREEK OFFICE CENTER**
20833 STEVENS CREEK BLVD
CUPERTINO, CA 95014 | **HWTS HAZNET CIWQS** | **S123588182 N/A**

Site 9 of 35 in cluster A

Actual: 259 ft.

HWTS:
Name: STEVENS CREEK OFFICE CENTER
Address: 20833 STEVENS CREEK BLVD
Address 2: Not reported
City,State,Zip: CUPERTINO, CA 95014
EPA ID: CAC002696865
Inactive Date: 09/19/2012
Create Date: 06/20/2012

STEVENS CREEK OFFICE CENTER (Continued) **S123588182**

Last Act Date:	Not reported
Mailing Name:	Not reported
Mailing Address:	1825 S GRANT ST STE 700
Mailing Address 2:	Not reported
Mailing City,State,Zip:	SAN MATEO, CA 94402
Owner Name:	STEVENS CREEK OFFICE CENTER
Owner Address:	1825 S GRANT ST STE 700
Owner Address 2:	Not reported
Owner City,State,Zip:	SAN MATEO, CA 94402
Owner Phone:	Not reported
Owner Fax:	Not reported
Contact Name:	PATTY HARVEY
Contact Address:	1825 S GRANT ST STE 700
Contact Address 2:	Not reported
City,State,Zip:	SAN MATEO, CA 94402
Contact Phone:	Not reported
Contact Fax:	Not reported
Facility Status:	Inactive
Facility Type:	TEMPORARY
Category:	STATE
Latitude:	37.323019
Longitude:	-122.03792

HAZNET:

Name:	STEVENS CREEK OFFICE CENTER
Address:	20833 STEVENS CREEK BLVD
Address 2:	Not reported
City,State,Zip:	CUPERTINO, CA 95014
Contact:	PATTY HARVEY
Telephone:	6508021812
Mailing Name:	Not reported
Mailing Address:	1825 S GRANT ST STE 700
Year:	2012
Gepaid:	CAC002696865
TSD EPA ID:	NVT330010000
CA Waste Code:	181 - Other inorganic solid waste
Disposal Method:	H132 - Landfill Or Surface Impoundment That Will Be Closed As Landfill(To Include On-Site Treatment And/Or Stabilization)
Tons:	1

Additional Information:

Year:	2012
Gen EPA ID:	CAC002696865
Shipment Date:	20120712
Creation Date:	6/1/2013 22:15:05
Receipt Date:	20120726
Manifest ID:	009193180JJK
Trans EPA ID:	CA0000368035
Trans Name:	RESTEC CONTRACTORS INC
Trans 2 EPA ID:	CAR000179382
Trans 2 Name:	ENV ENVIRONMENTAL
TSDF EPA ID:	NVT330010000
Trans Name:	US ECOLOGY

STEVENS CREEK OFFICE CENTER (Continued) **S123588182**

TSDF Alt EPA ID:	Not reported
TSDF Alt Name:	Not reported
Waste Code Description:	181 - Other inorganic solid waste Organics
RCRA Code:	D008
Meth Code:	H132 - Landfill Or Surface Impoundment That Will Be Closed As Landfill(To Include On-Site Treatment And/Or Stabilization)
Quantity Tons:	1
Waste Quantity:	2000
Quantity Unit:	P
Additional Code 1:	Not reported
Additional Code 2:	Not reported
Additional Code 3:	Not reported
Additional Code 4:	Not reported
Additional Code 5:	Not reported

CIWQS:

Name:	Csd No. 2-3 Cs
Address:	20833 STEVENS CREEK BOULEVARD 104
City,State,Zip:	CUPERTINO, CA 95014
Agency:	County Sanitation District #2-3
Agency Address:	20833 Stevens Creek Boulevard 104, Cupertino, CA 95014
Place/Project Type:	Collection_System
SIC/NAICS:	Not reported
Region:	2
Program:	SSOMUNILRG
Regulatory Measure Status:	Active
Regulatory Measure Type:	Enrollee
Order Number:	2022-0103-DWQ
WDID:	2SSO10123
NPDES Number:	Not reported
Adoption Date:	Not reported
Effective Date:	10/19/2006
Termination Date:	Not reported
Expiration/Review Date:	Not reported
Design Flow:	Not reported
Major/Minor:	Minor
Complexity:	C
TTWQ:	3
Enforcement Actions within 5 years:	0
Violations within 5 years:	0
Latitude:	Not reported
Longitude:	Not reported

A10 **BURBANK SD CS** **CERS** **S121755688**
Target **20833 STEVENS CREEK 104** **N/A**
Property **CUPERTINO, CA 95014**

Site 10 of 35 in cluster A

Actual:
259 ft.

CERS:

Name:	BURBANK SD CS
Address:	20833 STEVENS CREEK 104
City,State,Zip:	CUPERTINO, CA 95014
Site ID:	262564
CERS ID:	630920
CERS Description:	Sewager Spills

BURBANK SD CS (Continued) **S121755688**

Enforcement Action:

Site ID:	262564
Site Name:	Burbank SD CS
Site Address:	20833 STEVENS CREEK 104
Site City:	CUPERTINO
Site Zip:	95014
Enf Action Date:	12-01-2004
Enf Action Type:	Enforcement Letter (Formal)
Enf Action Description:	Enforcement Letter Citing Violations and with Required Actions (Formal)
Enf Action Notes:	Not reported
Enf Action Division:	Water Boards
Enf Action Program:	SSOMUNISML
Enf Action Source:	CIWQS,

A11 Target Property **CSD #2-3 CS** **ENF** **S110984809**
20833 STEVENS CREEK BOULEVARD, #104 **N/A**
CUPERTINO, CA 95014

Site 11 of 35 in cluster A

Actual: 259 ft.

ENF:

Name:	CSD #2-3 CS
Address:	20833 STEVENS CREEK BOULEVARD, #104
City,State,Zip:	CUPERTINO, CA 95014
Region:	2
Facility Id:	630826
Agency Name:	County Sanitation District #2-3
Place Type:	Utility
Place Subtype:	Collection_System
Facility Type:	Municipal/Domestic
Agency Type:	Special District
# Of Agencies:	1
Place Latitude:	Not reported
Place Longitude:	Not reported
SIC Code 1:	Not reported
SIC Desc 1:	Not reported
SIC Code 2:	Not reported
SIC Desc 2:	Not reported
SIC Code 3:	Not reported
SIC Desc 3:	Not reported
NAICS Code 1:	Not reported
NAICS Desc 1:	Not reported
NAICS Code 2:	Not reported
NAICS Desc 2:	Not reported
NAICS Code 3:	Not reported
NAICS Desc 3:	Not reported
# Of Places:	1
Source Of Facility:	Reg Meas
Design Flow:	Not reported
Threat To Water Quality:	3
Complexity:	C
Pretreatment:	Not reported
Facility Waste Type:	Not reported
Facility Waste Type 2:	Not reported
Facility Waste Type 3:	Not reported

CSD #2-3 CS (Continued) **S110984809**

Facility Waste Type 4:	Not reported
Program:	SSOMUNILRG
Program Category1:	SSO
Program Category2:	SSO
# Of Programs:	1
WDID:	2SSO10123
Reg Measure Id:	299874
Reg Measure Type:	Enrollee
Region:	2
Order #:	2006-0003-DWQ
Npdes# CA#:	Not reported
Major-Minor:	Minor
Npdes Type:	Not reported
Reclamation:	Not reported
Dredge Fill Fee:	Not reported
301H:	Not reported
Application Fee Amt Received:	872
Status:	Active
Status Date:	10/19/2006
Effective Date:	10/19/2006
Expiration/Review Date:	Not reported
Termination Date:	Not reported
WDR Review - Amend:	Not reported
WDR Review - Revise/Renew:	Not reported
WDR Review - Rescind:	Not reported
WDR Review - No Action Required:	Not reported
WDR Review - Pending:	Not reported
WDR Review - Planned:	Not reported
Status Enrollee:	Y
Individual/General:	I
Fee Code:	58 - Non15 Based on (TTWQ)/CPLX)
Direction/Voice:	Active
Enforcement Id(EID):	386160
Region:	2
Order / Resolution Number:	Not reported
Enforcement Action Type:	Notice of Violation
Effective Date:	07/10/2012
Adoption/Issuance Date:	Not reported
Achieve Date:	Not reported
Termination Date:	07/16/2015
ACL Issuance Date:	Not reported
EPL Issuance Date:	Not reported
Status:	Historical
Title:	NOV July 10, 2012, for CSD #2-3 CS
Description:	NOV for 90 SSOs (certified 5/2/2007 - 5/31/2012), late SSO reporting/notifications and SSMP deficiencies
Program:	SSOMUNILRG
Latest Milestone Completion Date:	Not reported
# Of Programs1:	1
Total Assessment Amount:	0
Initial Assessed Amount:	0
Liability $ Amount:	0
Project $ Amount:	0
Liability $ Paid:	0
Project $ Completed:	0
Total $ Paid/Completed Amount:	0

CSD #2-3 CS (Continued) **S110984809**

Name:	CUPERTINO SD CS
Address:	20833 STEVENS CREEK BOULEVARD, #104
City,State,Zip:	CUPERTINO, CA 95014
Region:	2
Facility Id:	630835
Agency Name:	Cupertino Sanitary District
Place Type:	Utility
Place Subtype:	Collection_System
Facility Type:	Municipal/Domestic
Agency Type:	Special District
# Of Agencies:	1
Place Latitude:	Not reported
Place Longitude:	Not reported
SIC Code 1:	Not reported
SIC Desc 1:	Not reported
SIC Code 2:	Not reported
SIC Desc 2:	Not reported
SIC Code 3:	Not reported
SIC Desc 3:	Not reported
NAICS Code 1:	Not reported
NAICS Desc 1:	Not reported
NAICS Code 2:	Not reported
NAICS Desc 2:	Not reported
NAICS Code 3:	Not reported
NAICS Desc 3:	Not reported
# Of Places:	1
Source Of Facility:	Reg Meas
Design Flow:	Not reported
Threat To Water Quality:	2
Complexity:	C
Pretreatment:	Not reported
Facility Waste Type:	Not reported
Facility Waste Type 2:	Not reported
Facility Waste Type 3:	Not reported
Facility Waste Type 4:	Not reported
Program:	SSOMUNILRG
Program Category1:	SSO
Program Category2:	SSO
# Of Programs:	1
WDID:	2SSO10125
Reg Measure Id:	299877
Reg Measure Type:	Enrollee
Region:	2
Order #:	2006-0003-DWQ
Npdes# CA#:	Not reported
Major-Minor:	Minor
Npdes Type:	Not reported
Reclamation:	Not reported
Dredge Fill Fee:	Not reported
301H:	Not reported
Application Fee Amt Received:	4676
Status:	Active
Status Date:	10/30/2006
Effective Date:	10/30/2006
Expiration/Review Date:	Not reported
Termination Date:	Not reported
WDR Review - Amend:	Not reported

CSD #2-3 CS (Continued) **S110984809**

WDR Review - Revise/Renew:	Not reported
WDR Review - Rescind:	Not reported
WDR Review - No Action Required:	Not reported
WDR Review - Pending:	Not reported
WDR Review - Planned:	Not reported
Status Enrollee:	Y
Individual/General:	I
Fee Code:	58 - Non15 Based on (TTWQ)/CPLX)
Direction/Voice:	Passive
Enforcement Id(EID):	425243
Region:	2
Order / Resolution Number:	Not reported
Enforcement Action Type:	Staff Enforcement Letter
Effective Date:	09/17/2018
Adoption/Issuance Date:	09/17/2018
Achieve Date:	Not reported
Termination Date:	12/17/2018
ACL Issuance Date:	Not reported
EPL Issuance Date:	Not reported
Status:	Historical
Title:	SEL 09/17/2018 for Cupertino Sanitary District
Description:	Not reported
Program:	SSOMUNILRG
Latest Milestone Completion Date:	Not reported
# Of Programs1:	1
Total Assessment Amount:	0
Initial Assessed Amount:	0
Liability $ Amount:	0
Project $ Amount:	0
Liability $ Paid:	0
Project $ Completed:	0
Total $ Paid/Completed Amount:	0

Name:	CUPERTINO SD CS
Address:	20833 STEVENS CREEK BOULEVARD, #104
City,State,Zip:	CUPERTINO, CA 95014
Region:	2
Facility Id:	630835
Agency Name:	Not reported
Place Type:	Utility
Place Subtype:	Collection_System
Facility Type:	Municipal/Domestic
Agency Type:	Not reported
# Of Agencies:	Not reported
Place Latitude:	Not reported
Place Longitude:	Not reported
SIC Code 1:	Not reported
SIC Desc 1:	Not reported
SIC Code 2:	Not reported
SIC Desc 2:	Not reported
SIC Code 3:	Not reported
SIC Desc 3:	Not reported
NAICS Code 1:	Not reported
NAICS Desc 1:	Not reported
NAICS Code 2:	Not reported
NAICS Desc 2:	Not reported
NAICS Code 3:	Not reported

CSD #2-3 CS (Continued) **S110984809**

NAICS Desc 3:	Not reported
# Of Places:	1
Source Of Facility:	Enf Action
Design Flow:	Not reported
Threat To Water Quality:	Not reported
Complexity:	Not reported
Pretreatment:	Not reported
Facility Waste Type:	Not reported
Facility Waste Type 2:	Not reported
Facility Waste Type 3:	Not reported
Facility Waste Type 4:	Not reported
Program:	Not reported
Program Category1:	Not reported
Program Category2:	WDR
# Of Programs:	Not reported
WDID:	Not reported
Reg Measure Id:	Not reported
Reg Measure Type:	Not reported
Region:	Not reported
Order #:	Not reported
Npdes# CA#:	Not reported
Major-Minor:	Not reported
Npdes Type:	Not reported
Reclamation:	Not reported
Dredge Fill Fee:	Not reported
301H:	Not reported
Application Fee Amt Received:	Not reported
Status:	Not reported
Status Date:	Not reported
Effective Date:	Not reported
Expiration/Review Date:	Not reported
Termination Date:	Not reported
WDR Review - Amend:	Not reported
WDR Review - Revise/Renew:	Not reported
WDR Review - Rescind:	Not reported
WDR Review - No Action Required:	Not reported
WDR Review - Pending:	Not reported
WDR Review - Planned:	Not reported
Status Enrollee:	Not reported
Individual/General:	Not reported
Fee Code:	Not reported
Direction/Voice:	Not reported
Enforcement Id(EID):	362664
Region:	2
Order / Resolution Number:	Not reported
Enforcement Action Type:	Oral Communication
Effective Date:	03/21/2008
Adoption/Issuance Date:	03/21/2008
Achieve Date:	Not reported
Termination Date:	03/24/2008
ACL Issuance Date:	Not reported
EPL Issuance Date:	Not reported
Status:	Historical
Title:	Oral Communication
Description:	Late submittal of 2007 SSO annual report due 3/15/08 called discharger 3/21/08 received report 3/24/08
Program:	WDR

CSD #2-3 CS (Continued) **S110984809**

Latest Milestone Completion Date:	Not reported
# Of Programs1:	1
Total Assessment Amount:	0
Initial Assessed Amount:	0
Liability $ Amount:	0
Project $ Amount:	0
Liability $ Paid:	0
Project $ Completed:	0
Total $ Paid/Completed Amount:	0

A12 Target Property **CUPERTINO SD CS** **CIWQS** **S120027749**
20833 STEVENS CREEK BOULEVARD 104 **N/A**
CUPERTINO, CA 95014

Site 12 of 35 in cluster A

Actual: 259 ft.

CIWQS:

Name:	Cupertino Sd Cs
Address:	20833 STEVENS CREEK BOULEVARD 104
City,State,Zip:	CUPERTINO, CA 95014
Agency:	Cupertino Sanitary District
Agency Address:	20833 Stevens Creek Boulevard 104, Cupertino, CA 95014
Place/Project Type:	Collection_System
SIC/NAICS:	Not reported
Region:	2
Program:	SSOMUNILRG
Regulatory Measure Status:	Active
Regulatory Measure Type:	Enrollee
Order Number:	2022-0103-DWQ
WDID:	2SSO10125
NPDES Number:	Not reported
Adoption Date:	Not reported
Effective Date:	10/30/2006
Termination Date:	Not reported
Expiration/Review Date:	Not reported
Design Flow:	Not reported
Major/Minor:	Minor
Complexity:	C
TTWQ:	2
Enforcement Actions within 5 years:	0
Violations within 5 years:	0
Latitude:	Not reported
Longitude:	Not reported

A13 Target Property **BURBANK SD CS** **CIWQS** **S120026561**
20833 STEVENS CREEK BOULEVARD 104 **N/A**
CUPERTINO, CA 95014

Site 13 of 35 in cluster A

Actual: 259 ft.

CIWQS:

Name:	Burbank Sd Cs
Address:	20833 STEVENS CREEK BOULEVARD 104
City,State,Zip:	CUPERTINO, CA 95014
Agency:	Burbank Sanitary District
Agency Address:	97 Boston Avenue, San Jose, CA 95128

BURBANK SD CS (Continued) **S120026561**

Place/Project Type:	Collection_System
SIC/NAICS:	Not reported
Region:	2
Program:	SSOMUNISML
Regulatory Measure Status:	Active
Regulatory Measure Type:	Enrollee
Order Number:	2022-0103-DWQ
WDID:	2SSO10098
NPDES Number:	Not reported
Adoption Date:	Not reported
Effective Date:	05/11/2007
Termination Date:	Not reported
Expiration/Review Date:	Not reported
Design Flow:	Not reported
Major/Minor:	Minor
Complexity:	C
TTWQ:	3
Enforcement Actions within 5 years:	0
Violations within 5 years:	0
Latitude:	Not reported
Longitude:	Not reported

A14 Target Property | **STEVENS CREEK OFFICE CENTER ASSOCIATES, LP** | **ECHO** | **1026152874**
20863 STEVENS CREEK BLVD SUITE 300 | **N/A**
CUPERTINO, CA 95014

Site 14 of 35 in cluster A

Actual: 259 ft.

ECHO:

Envid:	1026152874
Registry ID:	110070806509

DFR URL:

Name:	STEVENS CREEK OFFICE CENTER ASSOCIATES, LP
Address:	20863 STEVENS CREEK BLVD SUITE 300
City,State,Zip:	CUPERTINO, CA 95014

A15 Target Property | **STEVENS CREEK OFFICE CENTER ASSOCIATES, LP** | **FINDS** | **1026448299**
20863 STEVENS CREEK BLVD SUITE 300 | **N/A**
CUPERTINO, CA 95014

Site 15 of 35 in cluster A

Actual: 259 ft.

FINDS:

Registry ID: 110070806509

Click Here for FRS Facility Detail Report:

Environmental Interest/Information System:

The Resource Conservation and Recovery Act Information System (RCRAInfo) is EPA's comprehensive information system in support of the Resource Conservation and Recovery Act (RCRA) of 1976 and the Hazardous and Solid Waste Amendments (HSWA) of 1984. It tracks many types of information about generators, transporters, treaters, storers, and disposers of hazardous waste.

STEVENS CREEK OFFICE CENTER ASSOCIATES, LP (Continued) **1026448299**

Click this hyperlink while viewing on your computer to access additional FINDS: detail in the EDR Site Report.

A16 Target Property **APPLE INC - STEVENS CREEK 03A**
20833 STEVENS CREEK BLVD
CUPERTINO, CA 95014

HWTS S123631993
HAZNET N/A

Site 16 of 35 in cluster A

Actual: 259 ft.

HWTS:

Name:	APPLE INC - STEVENS CREEK 03A
Address:	20833 STEVENS CREEK BLVD
Address 2:	Not reported
City,State,Zip:	CUPERTINO, CA 95014
EPA ID:	CAL000401982
Inactive Date:	Not reported
Create Date:	11/05/2014
Last Act Date:	Not reported
Mailing Name:	Not reported
Mailing Address:	ONE APPLE PARK WAY, M/S 319-5EHS
Mailing Address 2:	Not reported
Mailing City,State,Zip:	CUPERTINO, CA 95014
Owner Name:	APPLE, INC.
Owner Address:	ONE APPLE PARK WAY, M/S 319-5EHS
Owner Address 2:	Not reported
Owner City,State,Zip:	CUPERTINO, CA 950142083
Owner Phone:	Not reported
Owner Fax:	Not reported
Contact Name:	KEVIN SUNG
Contact Address:	ONE APPLE PARK WAY, M/S 319-5EHS
Contact Address 2:	Not reported
City,State,Zip:	CUPERTINO, CA 95014
Contact Phone:	Not reported
Contact Fax:	Not reported
Facility Status:	Active
Facility Type:	PERMANENT
Category:	STATE
Latitude:	37.32303605
Longitude:	-122.0386406

NAICS:

EPA ID:	CAL000401982
Create Date:	2014-11-05 10:05:51.893
NAICS Code:	334111
NAICS Description:	Electronic Computer Manufacturing
Issued EPA ID Date:	2014-11-05 10:05:51.89000
Inactive Date:	Not reported
Facility Name:	APPLE INC - STEVENS CREEK 03A
Facility Address:	20833 STEVENS CREEK BLVD
Facility Address 2:	Not reported
Facility City:	CUPERTINO
Facility County:	Not reported
Facility State:	CA
Facility Zip:	95014

HAZNET:

Name:	APPLE INC - STEVENS CREEK 03A

APPLE INC - STEVENS CREEK 03A (Continued) **S123631993**

Address:	20833 STEVENS CREEK BLVD
Address 2:	Not reported
City,State,Zip:	CUPERTINO, CA 95014
Contact:	KEVIN SUNG
Telephone:	6692279347
Mailing Name:	Not reported
Mailing Address:	ONE APPLE PARK WAY M/S 319-5EHS
Year:	2021
Gepaid:	CAL000401982
TSD EPA ID:	CAD008302903
CA Waste Code:	352 - Other organic solids
Disposal Method:	H141 - Storage, Bulking, And/Or Transfer Off Site--No Treatment/Reovery (H010-H129) Or (H131-H135)
Tons:	0.0035
Year:	2020
Gepaid:	CAL000401982
TSD EPA ID:	CAD008302903
CA Waste Code:	352 - Other organic solids
Disposal Method:	H141 - Storage, Bulking, And/Or Transfer Off Site--No Treatment/Reovery (H010-H129) Or (H131-H135)
Tons:	0.038
Year:	2020
Gepaid:	CAL000401982
TSD EPA ID:	CAD008302903
CA Waste Code:	343 - Unspecified organic liquid mixture
Disposal Method:	H141 - Storage, Bulking, And/Or Transfer Off Site--No Treatment/Reovery (H010-H129) Or (H131-H135)
Tons:	0.0195
Year:	2019
Gepaid:	CAL000401982
TSD EPA ID:	CAD008302903
CA Waste Code:	343 - Unspecified organic liquid mixture
Disposal Method:	H141 - Storage, Bulking, And/Or Transfer Off Site--No Treatment/Reovery (H010-H129) Or (H131-H135)
Tons:	0.01750
Year:	2019
Gepaid:	CAL000401982
TSD EPA ID:	CAD008302903
CA Waste Code:	551 - Laboratory waste chemicals
Disposal Method:	H141 - Storage, Bulking, And/Or Transfer Off Site--No Treatment/Reovery (H010-H129) Or (H131-H135)
Tons:	0.00700
Year:	2019
Gepaid:	CAL000401982
TSD EPA ID:	CAD008302903
CA Waste Code:	352 - Other organic solids
Disposal Method:	H141 - Storage, Bulking, And/Or Transfer Off Site--No Treatment/Reovery (H010-H129) Or (H131-H135)
Tons:	0.03600
Year:	2018

APPLE INC - STEVENS CREEK 03A (Continued) **S123631993**

Gepaid:	CAL000401982
TSD EPA ID:	UTD981552177
CA Waste Code:	352 - Other organic solids
Disposal Method:	H040 - Incineration--Thermal Destruction Other Than Use As A Fuel
Tons:	0.00750
Year:	2018
Gepaid:	CAL000401982
TSD EPA ID:	ARD069748192
CA Waste Code:	352 - Other organic solids
Disposal Method:	H040 - Incineration--Thermal Destruction Other Than Use As A Fuel
Tons:	0.00250
Year:	2018
Gepaid:	CAL000401982
TSD EPA ID:	CAD059494310
CA Waste Code:	272 - Polymeric resin waste
Disposal Method:	H141 - Storage, Bulking, And/Or Transfer Off Site--No Treatment/Reovery (H010-H129) Or (H131-H135)
Tons:	0.01800
Year:	2017
Gepaid:	CAL000401982
TSD EPA ID:	CAD059494310
CA Waste Code:	352 - Other organic solids
Disposal Method:	H141 - Storage, Bulking, And/Or Transfer Off Site--No Treatment/Reovery (H010-H129) Or (H131-H135)
Tons:	0.0155

Click this hyperlink while viewing on your computer to access
4 additional CA HAZNET: record(s) in the EDR Site Report.

Additional Information:

Year:	2021
EM Manifest ID:	Not reported
Shipment Date:	8/28/2020
Shipment Date:	8/28/2020
Receipt Date:	9/21/2020
Manifest Number:	014565067FLE
Generator EPA ID:	CAL000401982
Name:	APPLE INC- STEVENS CREEK
Address:	20833 STEVENS CREEK BOULEVARD
Address 2:	Not reported
City,State,Zip:	CUPERTINO, CA 95014
Telephone:	Not reported
Contact:	Not reported
Contact Telephone:	415-756-4329
Contact Email:	Not reported
Transporter 1 EPA ID:	CAR000070540
Transporter Name:	ADVANCED CHEMICAL TRANSPORT
Transporter 1 Emergency Number:	Not reported
Transporter 2 EPA ID:	NJD080631369
Transporter Name 2:	VEOLIA ES TECHNICAL SOLUTIONS CORP
Transporter 2 Emergency Number:	Not reported
TSDF EPA ID:	CAD008302903
TSDF Name:	VEOLIA ES TECHNICAL SOLUTIONS LLC

APPLE INC - STEVENS CREEK 03A (Continued) **S123631993**

TSDF Address 1:	W FIRST ST
TSDF Address 2:	Not reported
TSDF City,State,Zip:	AZUSA, CA 91702
TSDF Telephone:	Not reported
TSDFA EPA ID:	Not reported
Waste Code Description:	343 - Not reported
RCRA Code:	Not reported
Meth Code:	H141 - Not reported
Quantity Tons:	0.0195
Waste Quantity:	39
Quantity Unit:	P

Year:	2021
EM Manifest ID:	Not reported
Shipment Date:	8/28/2020
Shipment Date:	8/28/2020
Receipt Date:	9/21/2020
Manifest Number:	014565067FLE
Generator EPA ID:	CAL000401982
Name:	APPLE INC- STEVENS CREEK
Address:	20833 STEVENS CREEK BOULEVARD
Address 2:	Not reported
City,State,Zip:	CUPERTINO, CA 95014
Telephone:	Not reported
Contact:	Not reported
Contact Telephone:	415-756-4329
Contact Email:	Not reported
Transporter 1 EPA ID:	CAR000070540
Transporter Name:	ADVANCED CHEMICAL TRANSPORT
Transporter 1 Emergency Number:	Not reported
Transporter 2 EPA ID:	NJD080631369
Transporter Name 2:	VEOLIA ES TECHNICAL SOLUTIONS CORP
Transporter 2 Emergency Number:	Not reported
TSDF EPA ID:	CAD008302903
TSDF Name:	VEOLIA ES TECHNICAL SOLUTIONS LLC
TSDF Address 1:	W FIRST ST
TSDF Address 2:	Not reported
TSDF City,State,Zip:	AZUSA, CA 91702
TSDF Telephone:	Not reported
TSDFA EPA ID:	Not reported
Waste Code Description:	352 - Not reported
RCRA Code:	D008,F003
Meth Code:	H141 - Not reported
Quantity Tons:	0.0065
Waste Quantity:	13
Quantity Unit:	P

Year:	2021
EM Manifest ID:	Not reported
Shipment Date:	6/19/2020
Shipment Date:	6/19/2020
Receipt Date:	7/20/2020
Manifest Number:	014161346FLE
Generator EPA ID:	CAL000401982
Name:	APPLE INC- STEVENS CREEK
Address:	20833 STEVENS CREEK BOULEVARD
Address 2:	Not reported

APPLE INC - STEVENS CREEK 03A (Continued) **S123631993**

City,State,Zip:	CUPERTINO, CA 95014
Telephone:	Not reported
Contact:	Not reported
Contact Telephone:	415-756-4329
Contact Email:	Not reported
Transporter 1 EPA ID:	CAR000070540
Transporter Name:	ADVANCED CHEMICAL TRANSPORT
Transporter 1 Emergency Number:	Not reported
Transporter 2 EPA ID:	NJD080631369
Transporter Name 2:	VEOLIA ES TECHNICAL SOLUTIONS
Transporter 2 Emergency Number:	Not reported
TSDF EPA ID:	CAD008302903
TSDF Name:	VEOLIA ES TECHNICAL SOLUTIONS LLC
TSDF Address 1:	W FIRST ST
TSDF Address 2:	Not reported
TSDF City,State,Zip:	AZUSA, CA 91702
TSDF Telephone:	Not reported
TSDFA EPA ID:	Not reported
Waste Code Description:	352 - Not reported
RCRA Code:	D008,F003
Meth Code:	H141 - Not reported
Quantity Tons:	0.013
Waste Quantity:	26
Quantity Unit:	P

Year:	2021
EM Manifest ID:	Not reported
Shipment Date:	3/6/2020
Shipment Date:	3/6/2020
Receipt Date:	3/25/2020
Manifest Number:	014161121FLE
Generator EPA ID:	CAL000401982
Name:	APPLE INC- STEVENS CREEK
Address:	20833 STEVENS CREEK BOULEVARD
Address 2:	Not reported
City,State,Zip:	CUPERTINO, CA 95014
Telephone:	Not reported
Contact:	Not reported
Contact Telephone:	415-756-4329
Contact Email:	Not reported
Transporter 1 EPA ID:	CAR000070540
Transporter Name:	ADVANCED CHEMICAL TRANSPORT
Transporter 1 Emergency Number:	Not reported
Transporter 2 EPA ID:	Not reported
Transporter Name 2:	Not reported
Transporter 2 Emergency Number:	Not reported
TSDF EPA ID:	CAD008302903
TSDF Name:	VEOLIA ES TECHNICAL SOLUTIONS LLC
TSDF Address 1:	W FIRST ST
TSDF Address 2:	Not reported
TSDF City,State,Zip:	AZUSA, CA 91702
TSDF Telephone:	Not reported
TSDFA EPA ID:	Not reported
Waste Code Description:	352 - Not reported
RCRA Code:	D008,F003
Meth Code:	H141 - Not reported
Quantity Tons:	0.007

APPLE INC - STEVENS CREEK 03A (Continued) **S123631993**

Waste Quantity:	14
Quantity Unit:	P

Year:	2021
EM Manifest ID:	Not reported
Shipment Date:	1/10/2020
Shipment Date:	1/10/2020
Receipt Date:	2/5/2020
Manifest Number:	014160936FLE
Generator EPA ID:	CAL000401982
Name:	APPLE INC- STEVENS CREEK
Address:	20833 STEVENS CREEK BOULEVARD
Address 2:	Not reported
City,State,Zip:	CUPERTINO, CA 95014
Telephone:	Not reported
Contact:	Not reported
Contact Telephone:	408-639-1288
Contact Email:	Not reported
Transporter 1 EPA ID:	CAR000070540
Transporter Name:	ADVANCED CHEMICAL TRANSPORT
Transporter 1 Emergency Number:	Not reported
Transporter 2 EPA ID:	Not reported
Transporter Name 2:	Not reported
Transporter 2 Emergency Number:	Not reported
TSDF EPA ID:	CAD008302903
TSDF Name:	VEOLIA ES TECHNICAL SOLUTIONS LLC
TSDF Address 1:	W FIRST ST
TSDF Address 2:	Not reported
TSDF City,State,Zip:	AZUSA, CA 91702
TSDF Telephone:	Not reported
TSDFA EPA ID:	Not reported
Waste Code Description:	352 - Not reported
RCRA Code:	D008,F003
Meth Code:	H141 - Not reported
Quantity Tons:	0.0115
Waste Quantity:	23
Quantity Unit:	P

Additional Information:

Year:	2020
EM Manifest ID:	Not reported
Shipment Date:	8/28/2020
Shipment Date:	8/28/2020
Receipt Date:	9/21/2020
Manifest Number:	014565067FLE
Generator EPA ID:	CAL000401982
Name:	APPLE INC- STEVENS CREEK
Address:	20833 STEVENS CREEK BOULEVARD
Address 2:	Not reported
City,State,Zip:	CUPERTINO, CA 95014
Telephone:	Not reported
Contact:	Not reported
Contact Telephone:	415-756-4329
Contact Email:	Not reported
Transporter 1 EPA ID:	CAR000070540
Transporter Name:	ADVANCED CHEMICAL TRANSPORT
Transporter 1 Emergency Number:	Not reported

APPLE INC - STEVENS CREEK 03A (Continued) **S123631993**

Transporter 2 EPA ID:	NJD080631369
Transporter Name 2:	VEOLIA ES TECHNICAL SOLUTIONS CORP
Transporter 2 Emergency Number:	Not reported
TSDF EPA ID:	CAD008302903
TSDF Name:	VEOLIA ES TECHNICAL SOLUTIONS LLC
TSDF Address 1:	W FIRST ST
TSDF Address 2:	Not reported
TSDF City,State,Zip:	AZUSA, CA 91702
TSDF Telephone:	Not reported
TSDFA EPA ID:	Not reported
Waste Code Description:	352 - Not reported
RCRA Code:	D008,F003
Meth Code:	H141 - Not reported
Quantity Tons:	0.0065
Waste Quantity:	13
Quantity Unit:	P

Year:	2020
EM Manifest ID:	Not reported
Shipment Date:	8/28/2020
Shipment Date:	8/28/2020
Receipt Date:	9/21/2020
Manifest Number:	014565067FLE
Generator EPA ID:	CAL000401982
Name:	APPLE INC- STEVENS CREEK
Address:	20833 STEVENS CREEK BOULEVARD
Address 2:	Not reported
City,State,Zip:	CUPERTINO, CA 95014
Telephone:	Not reported
Contact:	Not reported
Contact Telephone:	415-756-4329
Contact Email:	Not reported
Transporter 1 EPA ID:	CAR000070540
Transporter Name:	ADVANCED CHEMICAL TRANSPORT
Transporter 1 Emergency Number:	Not reported
Transporter 2 EPA ID:	NJD080631369
Transporter Name 2:	VEOLIA ES TECHNICAL SOLUTIONS CORP
Transporter 2 Emergency Number:	Not reported
TSDF EPA ID:	CAD008302903
TSDF Name:	VEOLIA ES TECHNICAL SOLUTIONS LLC
TSDF Address 1:	W FIRST ST
TSDF Address 2:	Not reported
TSDF City,State,Zip:	AZUSA, CA 91702
TSDF Telephone:	Not reported
TSDFA EPA ID:	Not reported
Waste Code Description:	343 - Not reported
RCRA Code:	Not reported
Meth Code:	H141 - Not reported
Quantity Tons:	0.0195
Waste Quantity:	39
Quantity Unit:	P

Year:	2020
EM Manifest ID:	Not reported
Shipment Date:	6/19/2020
Shipment Date:	6/19/2020
Receipt Date:	7/20/2020

APPLE INC - STEVENS CREEK 03A (Continued) **S123631993**

Manifest Number:	014161346FLE
Generator EPA ID:	CAL000401982
Name:	APPLE INC- STEVENS CREEK
Address:	20833 STEVENS CREEK BOULEVARD
Address 2:	Not reported
City,State,Zip:	CUPERTINO, CA 95014
Telephone:	Not reported
Contact:	Not reported
Contact Telephone:	415-756-4329
Contact Email:	Not reported
Transporter 1 EPA ID:	CAR000070540
Transporter Name:	ADVANCED CHEMICAL TRANSPORT
Transporter 1 Emergency Number:	Not reported
Transporter 2 EPA ID:	NJD080631369
Transporter Name 2:	VEOLIA ES TECHNICAL SOLUTIONS
Transporter 2 Emergency Number:	Not reported
TSDF EPA ID:	CAD008302903
TSDF Name:	VEOLIA ES TECHNICAL SOLUTIONS LLC
TSDF Address 1:	W FIRST ST
TSDF Address 2:	Not reported
TSDF City,State,Zip:	AZUSA, CA 91702
TSDF Telephone:	Not reported
TSDFA EPA ID:	Not reported
Waste Code Description:	352 - Not reported
RCRA Code:	D008,F003
Meth Code:	H141 - Not reported
Quantity Tons:	0.013
Waste Quantity:	26
Quantity Unit:	P

Year:	2020
EM Manifest ID:	Not reported
Shipment Date:	3/6/2020
Shipment Date:	3/6/2020
Receipt Date:	3/25/2020
Manifest Number:	014161121FLE
Generator EPA ID:	CAL000401982
Name:	APPLE INC- STEVENS CREEK
Address:	20833 STEVENS CREEK BOULEVARD
Address 2:	Not reported
City,State,Zip:	CUPERTINO, CA 95014
Telephone:	Not reported
Contact:	Not reported
Contact Telephone:	415-756-4329
Contact Email:	Not reported
Transporter 1 EPA ID:	CAR000070540
Transporter Name:	ADVANCED CHEMICAL TRANSPORT
Transporter 1 Emergency Number:	Not reported
Transporter 2 EPA ID:	Not reported
Transporter Name 2:	Not reported
Transporter 2 Emergency Number:	Not reported
TSDF EPA ID:	CAD008302903
TSDF Name:	VEOLIA ES TECHNICAL SOLUTIONS LLC
TSDF Address 1:	W FIRST ST
TSDF Address 2:	Not reported
TSDF City,State,Zip:	AZUSA, CA 91702
TSDF Telephone:	Not reported

APPLE INC - STEVENS CREEK 03A (Continued) **S123631993**

TSDFA EPA ID:	Not reported
Waste Code Description:	352 - Not reported
RCRA Code:	D008,F003
Meth Code:	H141 - Not reported
Quantity Tons:	0.007
Waste Quantity:	14
Quantity Unit:	P

Year:	2020
EM Manifest ID:	Not reported
Shipment Date:	1/10/2020
Shipment Date:	1/10/2020
Receipt Date:	2/5/2020
Manifest Number:	014160936FLE
Generator EPA ID:	CAL000401982
Name:	APPLE INC- STEVENS CREEK
Address:	20833 STEVENS CREEK BOULEVARD
Address 2:	Not reported
City,State,Zip:	CUPERTINO, CA 95014
Telephone:	Not reported
Contact:	Not reported
Contact Telephone:	408-639-1288
Contact Email:	Not reported
Transporter 1 EPA ID:	CAR000070540
Transporter Name:	ADVANCED CHEMICAL TRANSPORT
Transporter 1 Emergency Number:	Not reported
Transporter 2 EPA ID:	Not reported
Transporter Name 2:	Not reported
Transporter 2 Emergency Number:	Not reported
TSDF EPA ID:	CAD008302903
TSDF Name:	VEOLIA ES TECHNICAL SOLUTIONS LLC
TSDF Address 1:	W FIRST ST
TSDF Address 2:	Not reported
TSDF City,State,Zip:	AZUSA, CA 91702
TSDF Telephone:	Not reported
TSDFA EPA ID:	Not reported
Waste Code Description:	352 - Not reported
RCRA Code:	D008,F003
Meth Code:	H141 - Not reported
Quantity Tons:	0.0115
Waste Quantity:	23
Quantity Unit:	P

Additional Information:

Year:	2018
EM Manifest ID:	144475
Shipment Date:	9/17/2018
Shipment Date:	9/17/2018
Receipt Date:	10/1/2018
Manifest Number:	012568215FLE
Generator EPA ID:	CAL000401982
Name:	APPLE INC.
Address:	20833 STEVENS CREEK BLVD
Address 2:	Not reported
City,State,Zip:	CUPERTINO 95014
Telephone:	800-483-3718
Contact:	Jeff Smith

APPLE INC - STEVENS CREEK 03A (Continued) **S123631993**

Contact Telephone:	408-313-3389
Contact Email:	Not reported
Transporter 1 EPA ID:	CAR000070540
Transporter Name:	Not reported
Transporter 1 Emergency Number:	Not reported
Transporter 2 EPA ID:	MAD039322250
Transporter Name 2:	Not reported
Transporter 2 Emergency Number:	Not reported
TSDF EPA ID:	UTD981552177
TSDF Name:	Clean Harbors Aragonite LLC
TSDF Address 1:	PO Box 1339
TSDF Address 2:	Not reported
TSDF City,State,Zip:	Grantsville 84029
TSDF Telephone:	800-483-3718
TSDFA EPA ID:	Not reported
Waste Code Description:	- Not reported
RCRA Code:	Not reported
Meth Code:	- Not reported
Quantity Tons:	Not reported
Waste Quantity:	Not reported
Quantity Unit:	Not reported

Federal:

Year:	2018
EM Manifest ID:	144475
Generator EPA ID:	CAL000401982
Shipment Date:	2018-09-17
Manifest Number:	012568215FLE
Line Number:	1
Method Code:	H040
Quantity Tons:	0.00750
Quantity Waste:	15.000000
Quantity Unit:	P
Number of Containers:	1
Type of Container:	Fiberboard or plastic drums, barrels, kegs
Quantity Type:	Pounds
Federal Code:	D001

Year:	2018
EM Manifest ID:	144475
Generator EPA ID:	CAL000401982
Shipment Date:	2018-09-17
Manifest Number:	012568215FLE
Line Number:	1
Method Code:	H040
Quantity Tons:	0.00750
Quantity Waste:	15.000000
Quantity Unit:	P
Number of Containers:	1
Type of Container:	Fiberboard or plastic drums, barrels, kegs
Quantity Type:	Pounds
Federal Code:	F003

State:

Year:	2018
EM Manifest ID:	144475
Generator EPA ID:	CAL000401982

APPLE INC - STEVENS CREEK 03A (Continued) **S123631993**

Shipment Date:	2018-09-17
Manifest Number:	012568215FLE
Line Number:	1
Method Code:	H040
Quantity Tons:	0.00750
Quantity Waste:	15.000000
Quantity Unit:	P
Number of Containers:	1
Type of Container:	Fiberboard or plastic drums, barrels, kegs
Quantity Type:	Pounds
State Code:	352

Year:	2018
EM Manifest ID:	010494162FLE20170426_D_1
Shipment Date:	4/26/2017
Shipment Date:	4/26/2017
Receipt Date:	5/11/2017
Manifest Number:	010494162FLE
Generator EPA ID:	CAL000401982
Name:	APPLE INC
Address:	Not reported
Address 2:	Not reported
City,State,Zip:	Not reported
Telephone:	Not reported
Contact:	Not reported
Contact Telephone:	Not reported
Contact Email:	Not reported
Transporter 1 EPA ID:	CAR000070540
Transporter Name:	Not reported
Transporter 1 Emergency Number:	Not reported
Transporter 2 EPA ID:	MAD039322250
Transporter Name 2:	Not reported
Transporter 2 Emergency Number:	Not reported
TSDF EPA ID:	CAD059494310
TSDF Name:	CLEAN HARBORS OF SAN JOSE LLC (SAN JOSE FACILITY)
TSDF Address 1:	Not reported
TSDF Address 2:	Not reported
TSDF City,State,Zip:	Not reported
TSDF Telephone:	Not reported
TSDFA EPA ID:	Not reported
Waste Code Description:	- Not reported
RCRA Code:	Not reported
Meth Code:	- Not reported
Quantity Tons:	Not reported
Waste Quantity:	Not reported
Quantity Unit:	Not reported

Federal:

Year:	2018
EM Manifest ID:	010494162FLE20170426_D_1
Generator EPA ID:	CAL000401982
Shipment Date:	2017-04-26
Manifest Number:	010494162FLE
Line Number:	1
Method Code:	H141
Quantity Tons:	0.00500
Quantity Waste:	10.000000

APPLE INC - STEVENS CREEK 03A (Continued) **S123631993**

Quantity Unit:	P
Number of Containers:	1
Type of Container:	NULL
Quantity Type:	NULL
Federal Code:	D001

Year:	2018
EM Manifest ID:	010494162FLE20170426_D_1
Generator EPA ID:	CAL000401982
Shipment Date:	2017-04-26
Manifest Number:	010494162FLE
Line Number:	1
Method Code:	H141
Quantity Tons:	0.00500
Quantity Waste:	10.000000
Quantity Unit:	P
Number of Containers:	1
Type of Container:	NULL
Quantity Type:	NULL
Federal Code:	F003

State:

Year:	2018
EM Manifest ID:	010494162FLE20170426_D_1
Generator EPA ID:	CAL000401982
Shipment Date:	2017-04-26
Manifest Number:	010494162FLE
Line Number:	1
Method Code:	H141
Quantity Tons:	0.00500
Quantity Waste:	10.000000
Quantity Unit:	P
Number of Containers:	1
Type of Container:	NULL
Quantity Type:	NULL
State Code:	352

Year:	2018
EM Manifest ID:	011691676FLE20180309_D_1
Shipment Date:	3/9/2018
Shipment Date:	3/9/2018
Receipt Date:	3/26/2018
Manifest Number:	011691676FLE
Generator EPA ID:	CAL000401982
Name:	APPLE INC
Address:	Not reported
Address 2:	Not reported
City,State,Zip:	Not reported
Telephone:	Not reported
Contact:	Not reported
Contact Telephone:	Not reported
Contact Email:	Not reported
Transporter 1 EPA ID:	CAR000070540
Transporter Name:	Not reported
Transporter 1 Emergency Number:	Not reported
Transporter 2 EPA ID:	MAD039322250

APPLE INC - STEVENS CREEK 03A (Continued) **S123631993**

Transporter Name 2:	Not reported
Transporter 2 Emergency Number:	Not reported
TSDF EPA ID:	CAD059494310
TSDF Name:	CLEAN HARBORS OF SAN JOSE LLC
TSDF Address 1:	Not reported
TSDF Address 2:	Not reported
TSDF City,State,Zip:	Not reported
TSDF Telephone:	Not reported
TSDFA EPA ID:	Not reported
Waste Code Description:	- Not reported
RCRA Code:	Not reported
Meth Code:	- Not reported
Quantity Tons:	Not reported
Waste Quantity:	Not reported
Quantity Unit:	Not reported

State:

Year:	2018
EM Manifest ID:	011691676FLE20180309_D_1
Generator EPA ID:	CAL000401982
Shipment Date:	2018-03-09
Manifest Number:	011691676FLE
Line Number:	1
Method Code:	H141
Quantity Tons:	0.01800
Quantity Waste:	36.000000
Quantity Unit:	P
Number of Containers:	1
Type of Container:	NULL
Quantity Type:	NULL
State Code:	272

Year:	2018
EM Manifest ID:	011589219FLE20171219_D_1
Shipment Date:	12/19/2017
Shipment Date:	12/19/2017
Receipt Date:	1/26/2018
Manifest Number:	011589219FLE
Generator EPA ID:	CAL000401982
Name:	APPLE INC
Address:	Not reported
Address 2:	Not reported
City,State,Zip:	Not reported
Telephone:	Not reported
Contact:	Not reported
Contact Telephone:	Not reported
Contact Email:	Not reported
Transporter 1 EPA ID:	CAR000070540
Transporter Name:	Not reported
Transporter 1 Emergency Number:	Not reported
Transporter 2 EPA ID:	MAD039322250
Transporter Name 2:	Not reported
Transporter 2 Emergency Number:	Not reported
TSDF EPA ID:	ARD069748192
TSDF Name:	CLEAN HARBORS EL DORADO LLC
TSDF Address 1:	Not reported
TSDF Address 2:	Not reported

APPLE INC - STEVENS CREEK 03A (Continued) **S123631993**

TSDF City,State,Zip:	Not reported
TSDF Telephone:	Not reported
TSDFA EPA ID:	Not reported
Waste Code Description:	- Not reported
RCRA Code:	Not reported
Meth Code:	- Not reported
Quantity Tons:	Not reported
Waste Quantity:	Not reported
Quantity Unit:	Not reported

Federal:

Year:	2018
EM Manifest ID:	011589219FLE20171219_D_1
Generator EPA ID:	CAL000401982
Shipment Date:	2017-12-19
Manifest Number:	011589219FLE
Line Number:	1
Method Code:	H040
Quantity Tons:	0.00500
Quantity Waste:	10.000000
Quantity Unit:	P
Number of Containers:	1
Type of Container:	NULL
Quantity Type:	NULL
Federal Code:	D001

Year:	2018
EM Manifest ID:	011589219FLE20171219_D_1
Generator EPA ID:	CAL000401982
Shipment Date:	2017-12-19
Manifest Number:	011589219FLE
Line Number:	1
Method Code:	H040
Quantity Tons:	0.00500
Quantity Waste:	10.000000
Quantity Unit:	P
Number of Containers:	1
Type of Container:	NULL
Quantity Type:	NULL
Federal Code:	F003

State:

Year:	2018
EM Manifest ID:	011589219FLE20171219_D_1
Generator EPA ID:	CAL000401982
Shipment Date:	2017-12-19
Manifest Number:	011589219FLE
Line Number:	1
Method Code:	H040
Quantity Tons:	0.00500
Quantity Waste:	10.000000
Quantity Unit:	P
Number of Containers:	1
Type of Container:	NULL
Quantity Type:	NULL
State Code:	352

APPLE INC - STEVENS CREEK 03A (Continued) **S123631993**

Year:	2018
EM Manifest ID:	011161312FLE20171003_D_1
Shipment Date:	10/3/2017
Shipment Date:	10/3/2017
Receipt Date:	10/18/2017
Manifest Number:	011161312FLE
Generator EPA ID:	CAL000401982
Name:	APPLE INC
Address:	Not reported
Address 2:	Not reported
City,State,Zip:	Not reported
Telephone:	Not reported
Contact:	Not reported
Contact Telephone:	Not reported
Contact Email:	Not reported
Transporter 1 EPA ID:	CAR000070540
Transporter Name:	Not reported
Transporter 1 Emergency Number:	Not reported
Transporter 2 EPA ID:	MAD039322250
Transporter Name 2:	Not reported
Transporter 2 Emergency Number:	Not reported
TSDF EPA ID:	NED981723513
TSDF Name:	CLEAN HARBORS ENVIRONMENTAL SERVICES INC (KP)
TSDF Address 1:	Not reported
TSDF Address 2:	Not reported
TSDF City,State,Zip:	Not reported
TSDF Telephone:	Not reported
TSDFA EPA ID:	Not reported
Waste Code Description:	- Not reported
RCRA Code:	Not reported
Meth Code:	- Not reported
Quantity Tons:	Not reported
Waste Quantity:	Not reported
Quantity Unit:	Not reported

Federal:

Year:	2018
EM Manifest ID:	011161312FLE20171003_D_1
Generator EPA ID:	CAL000401982
Shipment Date:	2017-10-03
Manifest Number:	011161312FLE
Line Number:	1
Method Code:	H040
Quantity Tons:	0.00550
Quantity Waste:	11.000000
Quantity Unit:	P
Number of Containers:	1
Type of Container:	NULL
Quantity Type:	NULL
Federal Code:	D001

Year:	2018
EM Manifest ID:	011161312FLE20171003_D_1
Generator EPA ID:	CAL000401982
Shipment Date:	2017-10-03
Manifest Number:	011161312FLE
Line Number:	1
Method Code:	H040

APPLE INC - STEVENS CREEK 03A (Continued) **S123631993**

Quantity Tons:	0.00550
Quantity Waste:	11.000000
Quantity Unit:	P
Number of Containers:	1
Type of Container:	NULL
Quantity Type:	NULL
Federal Code:	F003

State:

Year:	2018
EM Manifest ID:	011161312FLE20171003_D_1
Generator EPA ID:	CAL000401982
Shipment Date:	2017-10-03
Manifest Number:	011161312FLE
Line Number:	1
Method Code:	H040
Quantity Tons:	0.00550
Quantity Waste:	11.000000
Quantity Unit:	P
Number of Containers:	1
Type of Container:	NULL
Quantity Type:	NULL
State Code:	352

Year:	2018
EM Manifest ID:	011598834FLE20180119_D_1
Shipment Date:	1/19/2018
Shipment Date:	1/19/2018
Receipt Date:	2/21/2018
Manifest Number:	011598834FLE
Generator EPA ID:	CAL000401982
Name:	APPLE INC
Address:	Not reported
Address 2:	Not reported
City,State,Zip:	Not reported
Telephone:	Not reported
Contact:	Not reported
Contact Telephone:	Not reported
Contact Email:	Not reported
Transporter 1 EPA ID:	CAR000070540
Transporter Name:	Not reported
Transporter 1 Emergency Number:	Not reported
Transporter 2 EPA ID:	MAD039322250
Transporter Name 2:	Not reported
Transporter 2 Emergency Number:	Not reported
TSDF EPA ID:	ARD069748192
TSDF Name:	CLEAN HARBORS EL DORADO LLC
TSDF Address 1:	Not reported
TSDF Address 2:	Not reported
TSDF City,State,Zip:	Not reported
TSDF Telephone:	Not reported
TSDFA EPA ID:	Not reported
Waste Code Description:	- Not reported
RCRA Code:	Not reported
Meth Code:	- Not reported
Quantity Tons:	Not reported

APPLE INC - STEVENS CREEK 03A (Continued) **S123631993**

Waste Quantity:	Not reported
Quantity Unit:	Not reported

Federal:

Year:	2018
EM Manifest ID:	011598834FLE20180119_D_1
Generator EPA ID:	CAL000401982
Shipment Date:	2018-01-19
Manifest Number:	011598834FLE
Line Number:	1
Method Code:	H040
Quantity Tons:	0.00250
Quantity Waste:	5.000000
Quantity Unit:	P
Number of Containers:	1
Type of Container:	NULL
Quantity Type:	NULL
Federal Code:	D001

Year:	2018
EM Manifest ID:	011598834FLE20180119_D_1
Generator EPA ID:	CAL000401982
Shipment Date:	2018-01-19
Manifest Number:	011598834FLE
Line Number:	1
Method Code:	H040
Quantity Tons:	0.00250
Quantity Waste:	5.000000
Quantity Unit:	P
Number of Containers:	1
Type of Container:	NULL
Quantity Type:	NULL
Federal Code:	F003

State:

Year:	2018
EM Manifest ID:	011598834FLE20180119_D_1
Generator EPA ID:	CAL000401982
Shipment Date:	2018-01-19
Manifest Number:	011598834FLE
Line Number:	1
Method Code:	H040
Quantity Tons:	0.00250
Quantity Waste:	5.000000
Quantity Unit:	P
Number of Containers:	1
Type of Container:	NULL
Quantity Type:	NULL
State Code:	352

Additional Information:

Year:	2017
Gen EPA ID:	CAL000401982
Shipment Date:	20171219
Creation Date:	11/14/2018 18:30:14

APPLE INC - STEVENS CREEK 03A (Continued) **S123631993**

Receipt Date:	20180126
Manifest ID:	011589219FLE
Trans EPA ID:	CAR000070540
Trans Name:	ADVANCED CHEMICAL TRANSPORT INC (SV)
Trans 2 EPA ID:	MAD039322250
Trans 2 Name:	CLEAN HARBORS ENVIRONMENTAL SERVICES INC
TSDF EPA ID:	ARD069748192
Trans Name:	CLEAN HARBORS EL DORADO LLC
TSDF Alt EPA ID:	Not reported
TSDF Alt Name:	Not reported
Waste Code Description:	352 - Other organic solids
RCRA Code:	F003
Meth Code:	H040 - Incineration--Thermal Destruction Other Than Use As A Fuel
Quantity Tons:	0.005
Waste Quantity:	10
Quantity Unit:	P
Additional Code 1:	D001
Additional Code 2:	Not reported
Additional Code 3:	Not reported
Additional Code 4:	Not reported
Additional Code 5:	Not reported

Shipment Date:	20171003
Creation Date:	9/28/2018 18:30:12
Receipt Date:	20171018
Manifest ID:	011161312FLE
Trans EPA ID:	CAR000070540
Trans Name:	ADVANCED CHEMICAL TRANSPORT INC (SV)
Trans 2 EPA ID:	MAD039322250
Trans 2 Name:	CLEAN HARBORS ENVIRONMENTAL SERVICES INC
TSDF EPA ID:	NED981723513
Trans Name:	CLEAN HARBORS ENVIRONMENTAL SERVICES INC (KP)
TSDF Alt EPA ID:	Not reported
TSDF Alt Name:	Not reported
Waste Code Description:	352 - Other organic solids
RCRA Code:	F003
Meth Code:	H040 - Incineration--Thermal Destruction Other Than Use As A Fuel
Quantity Tons:	0.0055
Waste Quantity:	11
Quantity Unit:	P
Additional Code 1:	D001
Additional Code 2:	Not reported
Additional Code 3:	Not reported
Additional Code 4:	Not reported
Additional Code 5:	Not reported

Shipment Date:	20170426
Creation Date:	5/9/2018 18:33:29
Receipt Date:	20170511
Manifest ID:	010494162FLE
Trans EPA ID:	CAR000070540
Trans Name:	ADVANCED CHEMICAL TRANSPORT INC (SV)
Trans 2 EPA ID:	MAD039322250
Trans 2 Name:	CLEAN HARBORS ENVIRONMENTAL SERVICES INC
TSDF EPA ID:	CAD059494310
Trans Name:	CLEAN HARBORS OF SAN JOSE LLC (SAN JOSE FACILITY)
TSDF Alt EPA ID:	Not reported

APPLE INC - STEVENS CREEK 03A (Continued) **S123631993**

TSDF Alt Name:	Not reported
Waste Code Description:	352 - Other organic solids
RCRA Code:	F003
Meth Code:	H141 - Storage, Bulking, And/Or Transfer Off Site--No Treatment/Reovery (H010-H129) Or (H131-H135)
Quantity Tons:	0.005
Waste Quantity:	10
Quantity Unit:	P
Additional Code 1:	D001
Additional Code 2:	Not reported
Additional Code 3:	Not reported
Additional Code 4:	Not reported
Additional Code 5:	Not reported
Shipment Date:	20170213
Creation Date:	5/24/2017 18:30:49
Receipt Date:	20170224
Manifest ID:	010334334FLE
Trans EPA ID:	CAR000070540
Trans Name:	ADVANCED CHEMICAL TRANSPORT, INC. (SV)
Trans 2 EPA ID:	MAD039322250
Trans 2 Name:	CLEAN HARBORS ENVIRONMENTAL SERVICES, INC.
TSDF EPA ID:	CAD059494310
Trans Name:	CLEAN HARBORS OF SAN JOSE, LLC (SAN JOSE FACILITY)
TSDF Alt EPA ID:	Not reported
TSDF Alt Name:	Not reported
Waste Code Description:	352 - Other organic solids
RCRA Code:	F003
Meth Code:	H141 - Storage, Bulking, And/Or Transfer Off Site--No Treatment/Reovery (H010-H129) Or (H131-H135)
Quantity Tons:	0.0105
Waste Quantity:	21
Quantity Unit:	P
Additional Code 1:	D001
Additional Code 2:	Not reported
Additional Code 3:	Not reported
Additional Code 4:	Not reported
Additional Code 5:	Not reported

Additional Information:

Year:	2016
Gen EPA ID:	CAL000401982
Shipment Date:	20150925
Creation Date:	5/4/2016 22:15:48
Receipt Date:	20151020
Manifest ID:	008856137FLE
Trans EPA ID:	CAR000070540
Trans Name:	ADVANCED CHEMICAL TRANSPORT INC (SV)
Trans 2 EPA ID:	MAD039322250
Trans 2 Name:	CLEAN HARBORS ENVIRONMENTAL SERVICES INC
TSDF EPA ID:	UTD981552177
Trans Name:	CLEAN HARBORS ARAGONITE LLC
TSDF Alt EPA ID:	Not reported
TSDF Alt Name:	Not reported
Waste Code Description:	352 - Other organic solids
RCRA Code:	F003

APPLE INC - STEVENS CREEK 03A (Continued) **S123631993**

Meth Code:	H040 - Incineration--Thermal Destruction Other Than Use As A Fuel
Quantity Tons:	0.0055
Waste Quantity:	11
Quantity Unit:	P
Additional Code 1:	D001
Additional Code 2:	Not reported
Additional Code 3:	Not reported
Additional Code 4:	Not reported
Additional Code 5:	Not reported
Shipment Date:	20150724
Creation Date:	1/20/2016 22:15:50
Receipt Date:	20150826
Manifest ID:	008110712FLE
Trans EPA ID:	CAR000070540
Trans Name:	ADVANCED CHEMICAL TRANSPORT INC (SV)
Trans 2 EPA ID:	MAD039322250
Trans 2 Name:	CLEAN HARBORS ENVIRONMENTAL SERVICES INC
TSDF EPA ID:	UTD981552177
Trans Name:	CLEAN HARBORS ARAGONITE LLC
TSDF Alt EPA ID:	Not reported
TSDF Alt Name:	Not reported
Waste Code Description:	352 - Other organic solids
RCRA Code:	F003
Meth Code:	H040 - Incineration--Thermal Destruction Other Than Use As A Fuel
Quantity Tons:	0.005
Waste Quantity:	10
Quantity Unit:	P
Additional Code 1:	D001
Additional Code 2:	Not reported
Additional Code 3:	Not reported
Additional Code 4:	Not reported
Additional Code 5:	Not reported
Shipment Date:	20150610
Creation Date:	2/4/2016 22:15:46
Receipt Date:	20150629
Manifest ID:	008340377FLE
Trans EPA ID:	CAR000070540
Trans Name:	ADVANCED CHEMICAL TRANSPORT INC (SV)
Trans 2 EPA ID:	MAD039322250
Trans 2 Name:	CLEAN HARBORS ENVIRONMENTAL SERVICES INC
TSDF EPA ID:	UTD981552177
Trans Name:	CLEAN HARBORS ARAGONITE LLC
TSDF Alt EPA ID:	Not reported
TSDF Alt Name:	Not reported
Waste Code Description:	352 - Other organic solids
RCRA Code:	F003
Meth Code:	H040 - Incineration--Thermal Destruction Other Than Use As A Fuel
Quantity Tons:	0.0075
Waste Quantity:	15
Quantity Unit:	P
Additional Code 1:	D001
Additional Code 2:	Not reported
Additional Code 3:	Not reported
Additional Code 4:	Not reported
Additional Code 5:	Not reported

APPLE INC - STEVENS CREEK 03A (Continued) **S123631993**

Shipment Date:	20150610
Creation Date:	1/20/2016 22:15:50
Receipt Date:	20150721
Manifest ID:	008340376FLE
Trans EPA ID:	CAR000070540
Trans Name:	ADVANCED CHEMICAL TRANSPORT INC (SV)
Trans 2 EPA ID:	MAD039322250
Trans 2 Name:	CLEAN HARBORS ENVIRONMENTAL SERVICES INC
TSDF EPA ID:	ARD069748192
Trans Name:	CLEAN HARBORS EL DORADO LLC
TSDF Alt EPA ID:	Not reported
TSDF Alt Name:	Not reported
Waste Code Description:	551 - Laboratory waste chemicals 561 Detergent and soap
RCRA Code:	Not reported
Meth Code:	H040 - Incineration--Thermal Destruction Other Than Use As A Fuel
Quantity Tons:	0.012
Waste Quantity:	24
Quantity Unit:	P
Additional Code 1:	Not reported
Additional Code 2:	Not reported
Additional Code 3:	Not reported
Additional Code 4:	Not reported
Additional Code 5:	Not reported

Additional Information:

Year:	2015
Gen EPA ID:	CAL000401982

Shipment Date:	20150925
Creation Date:	5/4/2016 22:15:48
Receipt Date:	20151020
Manifest ID:	008856137FLE
Trans EPA ID:	CAR000070540
Trans Name:	ADVANCED CHEMICAL TRANSPORT INC (SV)
Trans 2 EPA ID:	MAD039322250
Trans 2 Name:	CLEAN HARBORS ENVIRONMENTAL SERVICES INC
TSDF EPA ID:	UTD981552177
Trans Name:	CLEAN HARBORS ARAGONITE LLC
TSDF Alt EPA ID:	Not reported
TSDF Alt Name:	Not reported
Waste Code Description:	352 - Other organic solids
RCRA Code:	F003
Meth Code:	H040 - Incineration--Thermal Destruction Other Than Use As A Fuel
Quantity Tons:	0.0055
Waste Quantity:	11
Quantity Unit:	P
Additional Code 1:	D001
Additional Code 2:	Not reported
Additional Code 3:	Not reported
Additional Code 4:	Not reported
Additional Code 5:	Not reported

Shipment Date:	20150724
Creation Date:	1/20/2016 22:15:50
Receipt Date:	20150826
Manifest ID:	008110712FLE
Trans EPA ID:	CAR000070540

APPLE INC - STEVENS CREEK 03A (Continued) **S123631993**

Trans Name:	ADVANCED CHEMICAL TRANSPORT INC (SV)
Trans 2 EPA ID:	MAD039322250
Trans 2 Name:	CLEAN HARBORS ENVIRONMENTAL SERVICES INC
TSDF EPA ID:	UTD981552177
Trans Name:	CLEAN HARBORS ARAGONITE LLC
TSDF Alt EPA ID:	Not reported
TSDF Alt Name:	Not reported
Waste Code Description:	352 - Other organic solids
RCRA Code:	F003
Meth Code:	H040 - Incineration--Thermal Destruction Other Than Use As A Fuel
Quantity Tons:	0.005
Waste Quantity:	10
Quantity Unit:	P
Additional Code 1:	D001
Additional Code 2:	Not reported
Additional Code 3:	Not reported
Additional Code 4:	Not reported
Additional Code 5:	Not reported

Shipment Date:	20150610
Creation Date:	2/4/2016 22:15:46
Receipt Date:	20150629
Manifest ID:	008340377FLE
Trans EPA ID:	CAR000070540
Trans Name:	ADVANCED CHEMICAL TRANSPORT INC (SV)
Trans 2 EPA ID:	MAD039322250
Trans 2 Name:	CLEAN HARBORS ENVIRONMENTAL SERVICES INC
TSDF EPA ID:	UTD981552177
Trans Name:	CLEAN HARBORS ARAGONITE LLC
TSDF Alt EPA ID:	Not reported
TSDF Alt Name:	Not reported
Waste Code Description:	352 - Other organic solids
RCRA Code:	F003
Meth Code:	H040 - Incineration--Thermal Destruction Other Than Use As A Fuel
Quantity Tons:	0.0075
Waste Quantity:	15
Quantity Unit:	P
Additional Code 1:	D001
Additional Code 2:	Not reported
Additional Code 3:	Not reported
Additional Code 4:	Not reported
Additional Code 5:	Not reported

Shipment Date:	20150610
Creation Date:	1/20/2016 22:15:50
Receipt Date:	20150721
Manifest ID:	008340376FLE
Trans EPA ID:	CAR000070540
Trans Name:	ADVANCED CHEMICAL TRANSPORT INC (SV)
Trans 2 EPA ID:	MAD039322250
Trans 2 Name:	CLEAN HARBORS ENVIRONMENTAL SERVICES INC
TSDF EPA ID:	ARD069748192
Trans Name:	CLEAN HARBORS EL DORADO LLC
TSDF Alt EPA ID:	Not reported
TSDF Alt Name:	Not reported
Waste Code Description:	551 - Laboratory waste chemicals 561 Detergent and soap
RCRA Code:	Not reported

APPLE INC - STEVENS CREEK 03A (Continued) **S123631993**

Meth Code:	H040 - Incineration--Thermal Destruction Other Than Use As A Fuel
Quantity Tons:	0.012
Waste Quantity:	24
Quantity Unit:	P
Additional Code 1:	Not reported
Additional Code 2:	Not reported
Additional Code 3:	Not reported
Additional Code 4:	Not reported
Additional Code 5:	Not reported

A17 Target Property **BYER PROPERTIES** **HWTS S112859800**
20840 STEVENS CREEK BLVD. **HAZNET N/A**
CUPERTINO, CA 95014

Site 17 of 35 in cluster A

Actual: 259 ft.

HWTS:

Name:	BYER PROPERTIES
Address:	20840 STEVENS CREEK BLVD.
Address 2:	Not reported
City,State,Zip:	CUPERTINO, CA 95014
EPA ID:	CAC001011480
Inactive Date:	10/25/2000
Create Date:	07/14/1995
Last Act Date:	Not reported
Mailing Name:	Not reported
Mailing Address:	1000 BRANNAN STREET
Mailing Address 2:	Not reported
Mailing City,State,Zip:	SAN FRANCISCO, CA 941030000
Owner Name:	BYER PROPERTIES
Owner Address:	1000 BRANNAN STREET
Owner Address 2:	Not reported
Owner City,State,Zip:	SAN FRANCISCO, CA 941030000
Owner Phone:	Not reported
Owner Fax:	Not reported
Contact Name:	COLLEEN COSTELLO
Contact Address:	1000 BRANNAN STREET
Contact Address 2:	Not reported
City,State,Zip:	SAN FRANCISCO, CA 941030000
Contact Phone:	Not reported
Contact Fax:	Not reported
Facility Status:	Inactive
Facility Type:	TEMPORARY
Category:	STATE
Latitude:	37.322878
Longitude:	-122.040583

HAZNET:

Name:	BYER PROPERTIES
Address:	20840 STEVENS CREEK BLVD.
Address 2:	Not reported
City,State,Zip:	CUPERTINO, CA 950140000
Contact:	COLLEEN COSTELLO
Telephone:	4156262937
Mailing Name:	Not reported
Mailing Address:	1000 BRANNAN STREET

BYER PROPERTIES (Continued) **S112859800**

Year:	1995
Gepaid:	CAC001011480
TSD EPA ID:	CAT000646117
CA Waste Code:	261 - Polychlorinated biphenyls and material containing PCBs
Disposal Method:	D80 - Disposal, Land Fill
Tons:	0.8428

Additional Information:

Year:	1995
Gen EPA ID:	CAC001011480
Shipment Date:	19950817
Creation Date:	4/1/1996 0:00:00
Receipt Date:	19950829
Manifest ID:	95179237
Trans EPA ID:	CAD981455520
Trans Name:	Not reported
Trans 2 EPA ID:	CAD004778742
Trans 2 Name:	Not reported
TSDF EPA ID:	CAT000646117
Trans Name:	Not reported
TSDF Alt EPA ID:	Not reported
TSDF Alt Name:	Not reported
Waste Code Description:	261 - Not reported
RCRA Code:	Not reported
Meth Code:	D80 - Disposal, Land Fill
Quantity Tons:	0.8428
Waste Quantity:	1
Quantity Unit:	Y
Additional Code 1:	Not reported
Additional Code 2:	Not reported
Additional Code 3:	Not reported
Additional Code 4:	Not reported
Additional Code 5:	Not reported

A18 Target Property | **STEVENS CREEK OFFICE CENTER ASSOCIATES, LP** | **HWTS** | **S124698496**
20813 STEVENS CREEK BLVD | **N/A**
CUPERTINO, CA 95014

Site 18 of 35 in cluster A

Actual: 259 ft.

HWTS:

Name:	STEVENS CREEK OFFICE CENTER ASSOCIATES, LP
Address:	20813 STEVENS CREEK BLVD
Address 2:	Not reported
City,State,Zip:	CUPERTINO, CA 95014
EPA ID:	CAC002980083
Inactive Date:	12/13/2018
Create Date:	09/13/2018
Last Act Date:	Not reported
Mailing Name:	Not reported
Mailing Address:	75 E. SANTA CLARA
Mailing Address 2:	Not reported
Mailing City,State,Zip:	SAN JOSE, CA 95113
Owner Name:	C/O HARVEST PROPERTIES
Owner Address:	75 E. SANTA CLARA

STEVENS CREEK OFFICE CENTER ASSOCIATES, LP (Continued) **S124698496**

Owner Address 2:	Not reported
Owner City,State,Zip:	SAN JOSE, CA 95113
Owner Phone:	Not reported
Owner Fax:	Not reported
Contact Name:	AILEEN PHANMAHA
Contact Address:	75 E. SANTA CLARA
Contact Address 2:	Not reported
City,State,Zip:	SAN JOSE, CA 95113
Contact Phone:	Not reported
Contact Fax:	Not reported
Facility Status:	Inactive
Facility Type:	TEMPORARY
Category:	STATE
Latitude:	37.323036
Longitude:	-122.038128

NAICS:

EPA ID:	CAC002980083
Create Date:	2018-09-13 08:52:53.570
NAICS Code:	531110
NAICS Description:	Lessors of Residential Buildings and Dwellings
Issued EPA ID Date:	2018-09-13 08:52:53.50700
Inactive Date:	2018-12-13 08:52:53.50700
Facility Name:	STEVENS CREEK OFFICE CENTER ASSOCIATES, LP
Facility Address:	20813 STEVENS CREEK BLVD
Facility Address 2:	Not reported
Facility City:	CUPERTINO
Facility County:	Not reported
Facility State:	CA
Facility Zip:	95014

A19 Target Property **B-BRIDGE INTERNATIONAL** **HWTS** **S124888470**
20813 STEVENS CREEK BLVD STE 200 **N/A**
CUPERTINO, CA 95014

Site 19 of 35 in cluster A

Actual: 259 ft.

HWTS:

Name:	B-BRIDGE INTERNATIONAL
Address:	20813 STEVENS CREEK BLVD STE 200
Address 2:	Not reported
City,State,Zip:	CUPERTINO, CA 95014
EPA ID:	CAL000368834
Inactive Date:	06/30/2016
Create Date:	11/03/2011
Last Act Date:	Not reported
Mailing Name:	Not reported
Mailing Address:	3350 SCOTT BLVD
Mailing Address 2:	Not reported
Mailing City,State,Zip:	SANTA CLARA, CA 950543105
Owner Name:	HIRO MASUMOTO
Owner Address:	3350 SCOTT BLVD
Owner Address 2:	Not reported
Owner City,State,Zip:	SANTA CLARA, CA 950543105
Owner Phone:	Not reported
Owner Fax:	Not reported
Contact Name:	MICHAEL LIN/EX: 17

B-BRIDGE INTERNATIONAL (Continued) **S124888470**

Contact Address:	3350 SCOTT BLVD
Contact Address 2:	Not reported
City,State,Zip:	SANTA CLARA, CA 95054
Contact Phone:	Not reported
Contact Fax:	Not reported
Facility Status:	Inactive
Facility Type:	PERMANENT
Category:	STATE
Latitude:	37.32326
Longitude:	-122.038046

NAICS:

EPA ID:	CAL000368834
Create Date:	2013-04-02 07:48:29.000
NAICS Code:	42269
NAICS Description:	Other Chemical and Allied Products Wholesalers
Issued EPA ID Date:	2011-11-03 11:40:31.25700
Inactive Date:	2016-06-30 00:00:00
Facility Name:	B-BRIDGE INTERNATIONAL
Facility Address:	20813 STEVENS CREEK BLVD STE 200
Facility Address 2:	Not reported
Facility City:	CUPERTINO
Facility County:	Not reported
Facility State:	CA
Facility Zip:	95014

EPA ID:	CAL000368834
Create Date:	2011-11-03 11:40:31.273
NAICS Code:	81299
NAICS Description:	All Other Personal Services
Issued EPA ID Date:	2011-11-03 11:40:31.25700
Inactive Date:	2016-06-30 00:00:00
Facility Name:	B-BRIDGE INTERNATIONAL
Facility Address:	20813 STEVENS CREEK BLVD STE 200
Facility Address 2:	Not reported
Facility City:	CUPERTINO
Facility County:	Not reported
Facility State:	CA
Facility Zip:	95014

A20 Target Property **CUPERTINO SD CS** **FINDS** **1023251386**
20833 STEVENS CREEK 104 **N/A**
CUPERTINO, CA 95014

Site 20 of 35 in cluster A

Actual: 259 ft.

FINDS:
Registry ID: 110065400499

Click Here for FRS Facility Detail Report:

Environmental Interest/Information System:
The California Environmental Protection Agency (CalEPA) has recently implemented a new data warehouse system (nSite). This data warehouse combines and merges facility and site information from five different systems managed within CalEPA. The five systems are: California Environmental Reporting System (CERS),EnviroStor, GeoTracker, California Integrated Water Quality System (CIWQS), andToxic Release

CUPERTINO SD CS (Continued) **1023251386**

Inventory (TRI).

Click this hyperlink while viewing on your computer to access additional FINDS: detail in the EDR Site Report.

A21 Target Property | **PANERA BREAD-CAFE 4471**
20807 STEVENS CREEK BLVD
CUPERTINO, CA 95014 | **CERS** | **S123530955**
N/A

Site 21 of 35 in cluster A

Actual: 259 ft.

CERS:

Name:	PANERA BREAD-CAFE 4471
Address:	20807 STEVENS CREEK BLVD
City,State,Zip:	CUPERTINO, CA 95014
Site ID:	514081
CERS ID:	10781233
CERS Description:	Chemical Storage Facilities

Coordinates:

Site ID:	514081
Facility Name:	Panera Bread-Cafe 4471
Env Int Type Code:	HMBP
Program ID:	10781233
Coord Name:	Not reported
Ref Point Type Desc:	Center of a facility or station.,
Latitude:	37.323310
Longitude:	-122.038080

Affiliation:

Affiliation Type Desc:	Document Preparer
Entity Name:	Remie Bontrager
Entity Title:	Not reported
Affiliation Address:	Not reported
Affiliation City:	Not reported
Affiliation State:	Not reported
Affiliation Country:	Not reported
Affiliation Zip:	Not reported
Affiliation Phone:	,

Affiliation Type Desc:	Facility Mailing Address
Entity Name:	Mailing Address
Entity Title:	Not reported
Affiliation Address:	1350 the Alemeda Suite 300
Affiliation City:	san jose
Affiliation State:	CA
Affiliation Country:	Not reported
Affiliation Zip:	95126
Affiliation Phone:	,

Affiliation Type Desc:	CUPA District
Entity Name:	Santa Clara County Environmental Health
Entity Title:	Not reported
Affiliation Address:	1555 Berger Drive, Suite 300
Affiliation City:	San Jose
Affiliation State:	CA
Affiliation Country:	Not reported
Affiliation Zip:	95112-2716
Affiliation Phone:	(408) 918-3400,

PANERA BREAD-CAFE 4471 (Continued) **S123530955**

Affiliation Type Desc:	Environmental Contact
Entity Name:	Phil Wood
Entity Title:	Not reported
Affiliation Address:	1350 the Alemeda Suite 300
Affiliation City:	san jose
Affiliation State:	CA
Affiliation Country:	Not reported
Affiliation Zip:	95126
Affiliation Phone:	,

Affiliation Type Desc:	Identification Signer
Entity Name:	Remie Bontrager
Entity Title:	Not reported
Affiliation Address:	Not reported
Affiliation City:	Not reported
Affiliation State:	Not reported
Affiliation Country:	Not reported
Affiliation Zip:	Not reported
Affiliation Phone:	,

Affiliation Type Desc:	Legal Owner
Entity Name:	Jeff Burrill
Entity Title:	Not reported
Affiliation Address:	1350 the Alemeda Suite 300
Affiliation City:	san jose
Affiliation State:	CA
Affiliation Country:	United States
Affiliation Zip:	95126
Affiliation Phone:	(650) 619-5600,

Affiliation Type Desc:	Parent Corporation
Entity Name:	Panera Bread - Cafe 4479
Entity Title:	Not reported
Affiliation Address:	Not reported
Affiliation City:	Not reported
Affiliation State:	Not reported
Affiliation Country:	Not reported
Affiliation Zip:	Not reported
Affiliation Phone:	,

Affiliation Type Desc:	Operator
Entity Name:	Pangernera LLC
Entity Title:	Not reported
Affiliation Address:	Not reported
Affiliation City:	Not reported
Affiliation State:	Not reported
Affiliation Country:	Not reported
Affiliation Zip:	Not reported
Affiliation Phone:	(408) 996-9131,

A22 Target Property | **APPLE, (STEVENS CREEK 3E)**
20863 STEVENS CREEK BLVD STE 300
CUPERTINO, CA 95014 | **HWTS** | **S121007297**
HAZNET | **N/A**

Site 22 of 35 in cluster A

Actual: 259 ft.

HWTS:

Name:	APPLE, (STEVENS CREEK 3E)
Address:	20863 STEVENS CREEK BLVD STE 300
Address 2:	Not reported
City,State,Zip:	CUPERTINO, CA 95014
EPA ID:	CAC002873493
Inactive Date:	11/12/2016
Create Date:	08/12/2016
Last Act Date:	Not reported
Mailing Name:	Not reported
Mailing Address:	1 INFINITE LOOP
Mailing Address 2:	Not reported
Mailing City,State,Zip:	CUPERTINO, CA 950142083
Owner Name:	APPLE, INC.
Owner Address:	1 INFINITE LOOP
Owner Address 2:	Not reported
Owner City,State,Zip:	CUPERTINO, CA 95014
Owner Phone:	Not reported
Owner Fax:	Not reported
Contact Name:	JOHN SHULL
Contact Address:	1 INFINITE LOOP
Contact Address 2:	Not reported
City,State,Zip:	CUPERTINO, CA 950142083
Contact Phone:	Not reported
Contact Fax:	Not reported
Facility Status:	Inactive
Facility Type:	TEMPORARY
Category:	STATE
Latitude:	-90
Longitude:	180

NAICS:

EPA ID:	CAC002873493
Create Date:	2016-08-12 15:32:52.707
NAICS Code:	334111
NAICS Description:	Electronic Computer Manufacturing
Issued EPA ID Date:	2016-08-12 15:32:52.70700
Inactive Date:	2016-11-12 03:00:27.88000
Facility Name:	APPLE, (STEVENS CREEK 3E)
Facility Address:	20863 STEVENS CREEK BLVD STE 300
Facility Address 2:	Not reported
Facility City:	CUPERTINO
Facility County:	Not reported
Facility State:	CA
Facility Zip:	950142116

Name:	STEVENS CREEK OFFICE CENTER ASSOCIATES, LP
Address:	20863 STEVENS CREEK BLVD SUITE 300
Address 2:	Not reported
City,State,Zip:	CUPERTINO, CA 95014
EPA ID:	CAC003068298
Inactive Date:	08/26/2020
Create Date:	05/27/2020

APPLE, (STEVENS CREEK 3E) (Continued) **S121007297**

Last Act Date:	Not reported
Mailing Name:	Not reported
Mailing Address:	75 E. SANTA CLARA ST. SUITE 1175
Mailing Address 2:	Not reported
Mailing City,State,Zip:	SAN JOSE, CA 95113
Owner Name:	STEVENS CREEK OFFICE CENTER ASSOC.
Owner Address:	75 E. SANTA CLARA ST. SUITE 1175
Owner Address 2:	Not reported
Owner City,State,Zip:	SAN JOSE, CA 95113
Owner Phone:	Not reported
Owner Fax:	Not reported
Contact Name:	AILEEN PHANMAHA
Contact Address:	75 E. SANTA CLARA ST. SUITE 1175
Contact Address 2:	Not reported
City,State,Zip:	SAN JOSE, CA 95113
Contact Phone:	Not reported
Contact Fax:	Not reported
Facility Status:	Inactive
Facility Type:	TEMPORARY
Category:	STATE
Latitude:	37.32303605
Longitude:	-122.0387734

NAICS:

EPA ID:	CAC003068298
Create Date:	2020-05-27 10:18:46.860
NAICS Code:	53121
NAICS Description:	Offices of Real Estate Agents and Brokers
Issued EPA ID Date:	2020-05-27 10:18:46.87300
Inactive Date:	2020-08-26 10:18:46.86000
Facility Name:	STEVENS CREEK OFFICE CENTER ASSOCIATES, LP
Facility Address:	20863 STEVENS CREEK BLVD SUITE 300
Facility Address 2:	Not reported
Facility City:	CUPERTINO
Facility County:	Not reported
Facility State:	CA
Facility Zip:	95014

Name:	STEVENS CREEK OFFICE CENTER ASSOCIATES, LP
Address:	20863 STEVENS CREEK BLVD SUITE 480
Address 2:	Not reported
City,State,Zip:	CUPERTINO, CA 95014
EPA ID:	CAC003056284
Inactive Date:	05/19/2020
Create Date:	02/18/2020
Last Act Date:	Not reported
Mailing Name:	Not reported
Mailing Address:	75 E. SANTA CLARA ST. SUITE 1175
Mailing Address 2:	Not reported
Mailing City,State,Zip:	SAN JOSE, CA 95110
Owner Name:	STEVENS CREEK OFFICE CENTER ASSOC.
Owner Address:	75 E. SANTA CLARA ST. SUITE 1175
Owner Address 2:	Not reported
Owner City,State,Zip:	SAN JOSE, CA 95110
Owner Phone:	Not reported
Owner Fax:	Not reported
Contact Name:	AILEEN PHANMAHA

APPLE, (STEVENS CREEK 3E) (Continued) **S121007297**

Contact Address:	75 E. SANTA CLARA ST. SUITE 1175
Contact Address 2:	Not reported
City,State,Zip:	SAN JOSE, CA 95110
Contact Phone:	Not reported
Contact Fax:	Not reported
Facility Status:	Inactive
Facility Type:	TEMPORARY
Category:	STATE
Latitude:	37.32303605
Longitude:	-122.0387734

NAICS:

EPA ID:	CAC003056284
Create Date:	2020-02-18 08:27:42.467
NAICS Code:	531312
NAICS Description:	Nonresidential Property Managers
Issued EPA ID Date:	2020-02-18 08:27:42.46700
Inactive Date:	2020-05-19 08:27:42.45000
Facility Name:	STEVENS CREEK OFFICE CENTER ASSOCIATES, LP
Facility Address:	20863 STEVENS CREEK BLVD SUITE 480
Facility Address 2:	Not reported
Facility City:	CUPERTINO
Facility County:	Not reported
Facility State:	CA
Facility Zip:	95014

Name:	STEVENS CREEK OFFICE CENTER ASSOCIATES, LP
Address:	20863 STEVENS CREEK BLVD SUITE 300
Address 2:	Not reported
City,State,Zip:	CUPERTINO, CA 95014
EPA ID:	CAC003056288
Inactive Date:	05/19/2020
Create Date:	02/18/2020
Last Act Date:	Not reported
Mailing Name:	Not reported
Mailing Address:	75 E. SANTA CLARA ST. SUITE 1175
Mailing Address 2:	Not reported
Mailing City,State,Zip:	SAN JOSE, CA 95113
Owner Name:	STEVENS CREEK OFFICE CENTER ASSOC.
Owner Address:	75 E. SANTA CLARA ST. SUITE 1175
Owner Address 2:	Not reported
Owner City,State,Zip:	SAN JOSE, CA 95113
Owner Phone:	Not reported
Owner Fax:	Not reported
Contact Name:	AILEEN PHANMAHA
Contact Address:	75 E. SANTA CLARA ST. SUITE 1175
Contact Address 2:	Not reported
City,State,Zip:	SAN JOSE, CA 95113
Contact Phone:	Not reported
Contact Fax:	Not reported
Facility Status:	Inactive
Facility Type:	TEMPORARY
Category:	STATE
Latitude:	37.32303605
Longitude:	-122.0387734

NAICS:

APPLE, (STEVENS CREEK 3E) (Continued) **S121007297**

EPA ID:	CAC003056288
Create Date:	2020-02-18 08:33:50.220
NAICS Code:	531312
NAICS Description:	Nonresidential Property Managers
Issued EPA ID Date:	2020-02-18 08:33:50.22000
Inactive Date:	2020-05-19 08:33:50.22000
Facility Name:	STEVENS CREEK OFFICE CENTER ASSOCIATES, LP
Facility Address:	20863 STEVENS CREEK BLVD SUITE 300
Facility Address 2:	Not reported
Facility City:	CUPERTINO
Facility County:	Not reported
Facility State:	CA
Facility Zip:	95014

HAZNET:

Name:	APPLE, (STEVENS CREEK 3E)
Address:	20863 STEVENS CREEK BLVD STE 300
Address 2:	Not reported
City,State,Zip:	CUPERTINO, CA 950142116
Contact:	JOHN SHULL
Telephone:	4089745170
Mailing Name:	Not reported
Mailing Address:	1 INFINITE LOOP
Year:	2016
Gepaid:	CAC002873493
TSD EPA ID:	CAD981382732
CA Waste Code:	151 - Asbestos containing waste
Disposal Method:	H132 - Landfill Or Surface Impoundment That Will Be Closed As Landfill(To Include On-Site Treatment And/Or Stabilization)
Tons:	4.83

A23 Target Property **STEVENS CREEK OFFICE CENTER ASSOCIATES, LP** **RCRA NonGen / NLR** **1026049536**
20863 STEVENS CREEK BLVD SUITE 480 **CAC003056284**
CUPERTINO, CA 95014

Site 23 of 35 in cluster A

Actual: 259 ft.

RCRA Listings:

Date Form Received by Agency:	20200218
Handler Name:	Stevens Creek Office Center Associates, Lp
Handler Address:	20863 Stevens Creek Blvd Suite 480
Handler City,State,Zip:	CUPERTINO, CA 95014
EPA ID:	CAC003056284
Contact Name:	AILEEN PHANMAHA
Contact Address:	75 E. SANTA CLARA ST. SUITE 1175
Contact City,State,Zip:	SAN JOSE, CA 95110
Contact Telephone:	408-998-8989
Contact Fax:	408-295-7176
Contact Email:	APHANMAHA@HARVESTPROPERTIES.COM
Contact Title:	Not reported
EPA Region:	09
Land Type:	Not reported
Federal Waste Generator Description:	Not a generator, verified
Non-Notifier:	Not reported

STEVENS CREEK OFFICE CENTER ASSOCIATES, LP (Continued) **1026049536**

Biennial Report Cycle:		Not reported
Accessibility:		Not reported
Active Site Indicator:		Not reported
State District Owner:		Not reported
State District:		Not reported
Mailing Address:		75 E. SANTA CLARA ST. SUITE 1175
Mailing City,State,Zip:		SAN JOSE, CA 95110
Owner Name:	Stevens Creek Office Center Assoc.	
Owner Type:		Other
Operator Name:	Aileen Phanmaha	
Operator Type:		Other
Short-Term Generator Activity:		No
Importer Activity:		No
Mixed Waste Generator:		No
Transporter Activity:		No
Transfer Facility Activity:		No
Recycler Activity with Storage:		No
Small Quantity On-Site Burner Exemption:		No
Smelting Melting and Refining Furnace Exemption:		No
Underground Injection Control:		No
Off-Site Waste Receipt:		No
Universal Waste Indicator:		No
Universal Waste Destination Facility:		No
Federal Universal Waste:		No
Active Site State-Reg Handler:		---
Federal Facility Indicator:		Not reported
Hazardous Secondary Material Indicator:		N
Sub-Part K Indicator:		Not reported
2018 GPRA Permit Baseline:		Not on the Baseline
2018 GPRA Renewals Baseline:		Not on the Baseline
202 GPRA Corrective Action Baseline:		No
Subject to Corrective Action Universe:		No
Non-TSDFs Where RCRA CA has Been Imposed Universe:		No
Corrective Action Priority Ranking:		No NCAPS ranking
Environmental Control Indicator:		No
Institutional Control Indicator:		No
Human Exposure Controls Indicator:		N/A
Groundwater Controls Indicator:		N/A
Significant Non-Complier Universe:		No
Unaddressed Significant Non-Complier Universe:		No
Addressed Significant Non-Complier Universe:		No
Significant Non-Complier With a Compliance Schedule Universe:		No
Financial Assurance Required:		Not reported
Handler Date of Last Change:		20200306
Recognized Trader-Importer:		No
Recognized Trader-Exporter:		No
Importer of Spent Lead Acid Batteries:		No
Exporter of Spent Lead Acid Batteries:		No
Recycler Activity Without Storage:		No
Manifest Broker:		No
Sub-Part P Indicator:		No

Handler - Owner Operator:

Owner/Operator Indicator:	Owner
Owner/Operator Name:	STEVENS CREEK OFFICE CENTER ASSOC.
Legal Status:	Other

STEVENS CREEK OFFICE CENTER ASSOCIATES, LP (Continued) **1026049536**

Date Became Current:	Not reported
Date Ended Current:	Not reported
Owner/Operator Address:	75 E. SANTA CLARA ST. SUITE 1175
Owner/Operator City,State,Zip:	SAN JOSE, CA 95110
Owner/Operator Telephone:	408-998-8989
Owner/Operator Telephone Ext:	Not reported
Owner/Operator Fax:	Not reported
Owner/Operator Email:	Not reported

Owner/Operator Indicator:	Operator
Owner/Operator Name: AILEEN PHANMAHA	
Legal Status:	Other
Date Became Current:	Not reported
Date Ended Current:	Not reported
Owner/Operator Address:	75 E. SANTA CLARA ST. SUITE 1175
Owner/Operator City,State,Zip:	SAN JOSE, CA 95110
Owner/Operator Telephone:	408-998-8989
Owner/Operator Telephone Ext:	Not reported
Owner/Operator Fax:	Not reported
Owner/Operator Email:	Not reported

Historic Generators:

Receive Date:	20200218
Handler Name:	STEVENS CREEK OFFICE CENTER ASSOCIATES, LP
Federal Waste Generator Description:	Not a generator, verified
State District Owner:	Not reported
Large Quantity Handler of Universal Waste:	No
Recognized Trader Importer:	No
Recognized Trader Exporter:	No
Spent Lead Acid Battery Importer:	No
Spent Lead Acid Battery Exporter:	No
Current Record:	Yes
Non Storage Recycler Activity:	Not reported
Electronic Manifest Broker:	Not reported

List of NAICS Codes and Descriptions:

NAICS Code:	531312
NAICS Description:	Nonresidential Property Managers

Facility Has Received Notices of Violations:

Violations:	No Violations Found

Evaluation Action Summary:

Evaluations:	No Evaluations Found

A24 Target Property | **STEVENS CREEK OFFICE CENTER ASSOCIATES LP**
20863 STEVENS CREEK BLVD SUITE 300
CUPERTINO, CA 95014 | **HAZNET** | **S128797438**
N/A

Site 24 of 35 in cluster A

Actual: 259 ft.

HAZNET:

Name:	STEVENS CREEK OFFICE CENTER ASSOCIATES LP
Address:	20863 STEVENS CREEK BLVD SUITE 300
Address 2:	Not reported
City,State,Zip:	CUPERTINO, CA 95014
Contact:	AILEEN PHANMAHA
Telephone:	4089988989
Mailing Name:	Not reported
Mailing Address:	75 E. SANTA CLARA ST. SUITE 1175
Year:	2020
Gepaid:	CAC003056288
TSD EPA ID:	CAD982042475
CA Waste Code:	151 - Asbestos containing waste
Disposal Method:	H132 - Landfill Or Surface Impoundment That Will Be Closed As Landfill(To Include On-Site Treatment And/Or Stabilization)
Tons:	1.15

Additional Information:

Year:	2020
EM Manifest ID:	Not reported
Shipment Date:	6/10/2020
Shipment Date:	6/10/2020
Receipt Date:	6/16/2020
Manifest Number:	014933454JJK
Generator EPA ID:	CAC003056288
Name:	STEVENS CREEK OFFICE CENTER ASSOCIATES, LP
Address:	20863 STEVENS CREEK BLVD SUITE 300
Address 2:	Not reported
City,State,Zip:	CUPERTINO, CA 95014
Telephone:	Not reported
Contact:	AILEEN PHANMAHA
Contact Telephone:	408-998-8989
Contact Email:	APHANMAHA@HARVESTPROPERTIES.COM
Transporter 1 EPA ID:	CA0000368035
Transporter Name:	RESTEC CONTRACTORS INC
Transporter 1 Emergency Number:	Not reported
Transporter 2 EPA ID:	CAR000273680
Transporter Name 2:	FERMA GREENBOX INC
Transporter 2 Emergency Number:	Not reported
TSDF EPA ID:	CAD982042475
TSDF Name:	RECOLOGY HAY ROAD
TSDF Address 1:	HAY RD
TSDF Address 2:	Not reported
TSDF City,State,Zip:	VACAVILLE, CA 95687
TSDF Telephone:	Not reported
TSDFA EPA ID:	Not reported
Waste Code Description:	151 - Not reported
RCRA Code:	Not reported
Meth Code:	H132 - Not reported
Quantity Tons:	1.15
Waste Quantity:	5

STEVENS CREEK OFFICE CENTER ASSOCIATES LP (Continued) **S128797438**

Quantity Unit: Y

A25 Target Property **CSD NO. 2-3 CS** **CERS** **S127998747**
20833 STEVENS CREEK 104 **N/A**
CUPERTINO, CA 95014

Site 25 of 35 in cluster A

Actual: 259 ft.

CERS:

Name:	CSD NO. 2-3 CS
Address:	20833 STEVENS CREEK 104
City,State,Zip:	CUPERTINO, CA 95014
Site ID:	109061
CERS ID:	630826
CERS Description:	Sewager Spills

Evaluation:

Eval General Type:	Compliance Evaluation Inspection
Eval Date:	04-26-2012
Violations Found:	No
Eval Type:	RWQCB Type B compliance inspection
Eval Notes:	Not reported
Eval Division:	Water Boards
Eval Program:	SSOMUNILRG
Eval Source:	CIWQS,

Enforcement Action:

Site ID:	109061
Site Name:	CSD No. 2-3 CS
Site Address:	20833 STEVENS CREEK 104
Site City:	CUPERTINO
Site Zip:	95014
Enf Action Date:	07-10-2012
Enf Action Type:	Notice of Violation (Water)
Enf Action Description:	Notice of Violation Letter (Informal)
Enf Action Notes:	Not reported
Enf Action Division:	Water Boards
Enf Action Program:	SSOMUNILRG
Enf Action Source:	CIWQS,

Site ID:	109061
Site Name:	CSD No. 2-3 CS
Site Address:	20833 STEVENS CREEK 104
Site City:	CUPERTINO
Site Zip:	95014
Enf Action Date:	12-01-2004
Enf Action Type:	Enforcement Letter (Formal)
Enf Action Description:	Enforcement Letter Citing Violations and with Required Actions (Formal)
Enf Action Notes:	Not reported
Enf Action Division:	Water Boards
Enf Action Program:	SSOMUNILRG
Enf Action Source:	CIWQS,

A26 Target Property | **TROPIAN INC**
20813 STEVENS CREEK BLVD
CUPERTINO, CA 95014 | **HWTS** | **S124571593**
N/A

Site 26 of 35 in cluster A

Actual: 259 ft.

HWTS:

Name:	TROPIAN INC
Address:	20813 STEVENS CREEK BLVD
Address 2:	Not reported
City,State,Zip:	CUPERTINO, CA 95014
EPA ID:	CAC002554227
Inactive Date:	03/18/2003
Create Date:	07/18/2002
Last Act Date:	Not reported
Mailing Name:	Not reported
Mailing Address:	20813 STEVENS CREEK BLVD
Mailing Address 2:	Not reported
Mailing City,State,Zip:	CUPERTINO, CA 95014
Owner Name:	TROPIAN INC
Owner Address:	20813 STEVENS CREEK BLVD
Owner Address 2:	Not reported
Owner City,State,Zip:	CUPERTINO, CA 95014
Owner Phone:	Not reported
Owner Fax:	Not reported
Contact Name:	LAUREE OTERO
Contact Address:	20813 STEVENS CREEK BLVD
Contact Address 2:	Not reported
City,State,Zip:	CUPERTINO, CA 95014
Contact Phone:	Not reported
Contact Fax:	Not reported
Facility Status:	Inactive
Facility Type:	TEMPORARY
Category:	STATE
Latitude:	37.322881
Longitude:	-122.040028

A27 Target Property | **APNEON INC**
20813 STEVENS CREEK BLVD STE 100
CUPERTINO, CA 95014 | **HWTS**
HAZNET | **S113150989**
N/A

Site 27 of 35 in cluster A

Actual: 259 ft.

HWTS:

Name:	APNEON INC
Address:	20813 STEVENS CREEK BLVD STE 100
Address 2:	Not reported
City,State,Zip:	CUPERTINO, CA 95014
EPA ID:	CAL000327952
Inactive Date:	06/30/2008
Create Date:	12/14/2007
Last Act Date:	Not reported
Mailing Name:	Not reported
Mailing Address:	20813 STEVENS CREEK BLVD STE 100
Mailing Address 2:	Not reported
Mailing City,State,Zip:	CUPERTINO, CA 950142107
Owner Name:	APNEON INC
Owner Address:	20813 STEVENS CREEK BLVD STE 100
Owner Address 2:	Not reported
Owner City,State,Zip:	CUPERTINO, CA 950142107

APNEON INC (Continued) **S113150989**

Owner Phone:	Not reported
Owner Fax:	Not reported
Contact Name:	BERNADETTE MUDD
Contact Address:	20813 STEVENS CREEK BLVD STE 100
Contact Address 2:	Not reported
City,State,Zip:	CUPERTINO, CA 950142107
Contact Phone:	Not reported
Contact Fax:	Not reported
Facility Status:	Inactive
Facility Type:	PERMANENT
Category:	STATE
Latitude:	37.322969
Longitude:	-122.037476

NAICS:

EPA ID:	CAL000327952
Create Date:	2007-12-14 15:22:55.017
NAICS Code:	339112
NAICS Description:	Surgical and Medical Instrument Manufacturing
Issued EPA ID Date:	2007-12-14 15:22:55
Inactive Date:	2008-06-30 00:00:00
Facility Name:	APNEON INC
Facility Address:	20813 STEVENS CREEK BLVD STE 100
Facility Address 2:	Not reported
Facility City:	CUPERTINO
Facility County:	Not reported
Facility State:	CA
Facility Zip:	950142107

HAZNET:

Name:	APNEON INC
Address:	20813 STEVENS CREEK BLVD STE 100
Address 2:	Not reported
City,State,Zip:	CUPERTINO, CA 950142107
Contact:	BERNADETTE MUDD
Telephone:	4085799273
Mailing Name:	Not reported
Mailing Address:	20813 STEVENS CREEK BLVD STE 100
Year:	2008
Gepaid:	CAL000327952
TSD EPA ID:	TXD077603371
CA Waste Code:	221 - Waste oil and mixed oil
Disposal Method:	H061 - Fuel Blending Prior To Energy Recovery At Another Site
Tons:	0.1

Additional Information:

Year:	2008
Gen EPA ID:	CAL000327952
Shipment Date:	20080229
Creation Date:	8/7/2008 18:30:07
Receipt Date:	20080314
Manifest ID:	001025695SKS
Trans EPA ID:	TXR000050930

APNEON INC (Continued) **S113150989**

Trans Name:	SAFETY-KLEEN SYSTEMS INC
Trans 2 EPA ID:	OKD981588791
Trans 2 Name:	TRIAD TRANSPORT INC
TSDF EPA ID:	TXD077603371
Trans Name:	SAFETY-KLEEN SYSTEMS INC
TSDF Alt EPA ID:	Not reported
TSDF Alt Name:	Not reported
Waste Code Description:	221 - Waste oil and mixed oil
RCRA Code:	D008
Meth Code:	H061 - Fuel Blending Prior To Energy Recovery At Another Site
Quantity Tons:	0.1
Waste Quantity:	200
Quantity Unit:	P
Additional Code 1:	D007
Additional Code 2:	D006
Additional Code 3:	D005
Additional Code 4:	Not reported
Additional Code 5:	Not reported

A28 Target Property **APPLE INC- STEVENS CREEK** **RCRA NonGen / NLR** **1024847272**
20833 STEVENS CREEK BOULEVARD **E MANIFEST** **CAL000401982**
CUPERTINO, CA 95014

Site 28 of 35 in cluster A

Actual: 259 ft.

RCRA Listings:

Date Form Received by Agency:		20240809
Handler Name:		Apple Inc (Sc03a)
Handler Address:		Stevens Creek Blvd
Handler City,State,Zip:		CUPERTINO, CA 95014
EPA ID:		CAL000401982
Contact Name:		STEPHEN KELLY
Contact Address:		APPLE PARK WAY
Contact City,State,Zip:		CUPERTINO, CA 95014
Contact Telephone:		408-300-8995
Contact Fax:		Not reported
Contact Email:		SKELLY22@APPLE.COM
Contact Title:		Not reported
EPA Region:		09
Land Type:		Private
Federal Waste Generator Description:		Not a generator, verified
Non-Notifier:		Not reported
Biennial Report Cycle:		Not reported
Accessibility:		Not reported
Active Site Indicator:		Not reported
State District Owner:		Not reported
State District:		Not reported
Mailing Address:		APPLE PARK WAY
Mailing City,State,Zip:		CUPERTINO, CA 95014
Owner Name:	Apple, Inc.	
Owner Type:		Private
Operator Name:	Apple, Inc.	
Operator Type:		Private
Short-Term Generator Activity:		No
Importer Activity:		No
Mixed Waste Generator:		No
Transporter Activity:		No
Transfer Facility Activity:		No

APPLE INC- STEVENS CREEK (Continued) **1024847272**

Recycler Activity with Storage:	No
Small Quantity On-Site Burner Exemption:	No
Smelting Melting and Refining Furnace Exemption:	No
Underground Injection Control:	No
Off-Site Waste Receipt:	No
Universal Waste Indicator:	No
Universal Waste Destination Facility:	No
Federal Universal Waste:	No
Active Site State-Reg Handler:	---
Federal Facility Indicator:	Not reported
Hazardous Secondary Material Indicator:	N
Sub-Part K Indicator:	Not reported
2018 GPRA Permit Baseline:	Not on the Baseline
2018 GPRA Renewals Baseline:	Not on the Baseline
202 GPRA Corrective Action Baseline:	No
Subject to Corrective Action Universe:	No
Non-TSDFs Where RCRA CA has Been Imposed Universe:	No
Corrective Action Priority Ranking:	No NCAPS ranking
Environmental Control Indicator:	No
Institutional Control Indicator:	No
Human Exposure Controls Indicator:	N/A
Groundwater Controls Indicator:	N/A
Significant Non-Complier Universe:	No
Unaddressed Significant Non-Complier Universe:	No
Addressed Significant Non-Complier Universe:	No
Significant Non-Complier With a Compliance Schedule Universe:	No
Financial Assurance Required:	Not reported
Handler Date of Last Change:	20240815
Recognized Trader-Importer:	No
Recognized Trader-Exporter:	No
Importer of Spent Lead Acid Batteries:	No
Exporter of Spent Lead Acid Batteries:	No
Recycler Activity Without Storage:	No
Manifest Broker:	No
Sub-Part P Indicator:	No

Handler - Owner Operator:

Owner/Operator Indicator:	Owner
Owner/Operator Name: APPLE, INC.	
Legal Status:	Other
Date Became Current:	Not reported
Date Ended Current:	Not reported
Owner/Operator Address:	1 INFINITE LOOP
Owner/Operator City,State,Zip:	CUPERTINO, CA 95014-2083
Owner/Operator Telephone:	408-996-1010
Owner/Operator Telephone Ext:	Not reported
Owner/Operator Fax:	Not reported
Owner/Operator Email:	Not reported

Owner/Operator Indicator:	Operator
Owner/Operator Name: JOHN SHULL	
Legal Status:	Other
Date Became Current:	Not reported
Date Ended Current:	Not reported
Owner/Operator Address:	1 INFINITE LOOP MS 119-EHS
Owner/Operator City,State,Zip:	CUPERTINO, CA 95014

APPLE INC- STEVENS CREEK (Continued) **1024847272**

Owner/Operator Telephone:	408-974-5170
Owner/Operator Telephone Ext:	Not reported
Owner/Operator Fax:	Not reported
Owner/Operator Email:	Not reported
Owner/Operator Indicator:	Owner
Owner/Operator Name: APPLE, INC.	
Legal Status:	Private
Date Became Current:	20240808
Date Ended Current:	Not reported
Owner/Operator Address:	1 APPLE PARK WAY
Owner/Operator City,State,Zip:	CUPERTINO, CA 95014
Owner/Operator Telephone:	408-996-1010
Owner/Operator Telephone Ext:	Not reported
Owner/Operator Fax:	Not reported
Owner/Operator Email:	SAFETY@APPLE.COM
Owner/Operator Indicator:	Operator
Owner/Operator Name: APPLE, INC.	
Legal Status:	Private
Date Became Current:	20240808
Date Ended Current:	Not reported
Owner/Operator Address:	1 APPLE PARK WAY
Owner/Operator City,State,Zip:	CUPERTINO, CA 95014
Owner/Operator Telephone:	408-996-1010
Owner/Operator Telephone Ext:	Not reported
Owner/Operator Fax:	Not reported
Owner/Operator Email:	SAFETY@APPLE.COM

Historic Generators:

Receive Date:	20141105
Handler Name: APPLE INC - STEVENS CREEK 03A	
Federal Waste Generator Description:	Not a generator, verified
State District Owner:	Not reported
Large Quantity Handler of Universal Waste:	No
Recognized Trader Importer:	No
Recognized Trader Exporter:	No
Spent Lead Acid Battery Importer:	No
Spent Lead Acid Battery Exporter:	No
Current Record:	No
Non Storage Recycler Activity:	Not reported
Electronic Manifest Broker:	Not reported
Receive Date:	20240809
Handler Name: APPLE INC (SC03A)	
Federal Waste Generator Description:	Not a generator, verified
State District Owner:	Not reported
Large Quantity Handler of Universal Waste:	No
Recognized Trader Importer:	No
Recognized Trader Exporter:	No
Spent Lead Acid Battery Importer:	No
Spent Lead Acid Battery Exporter:	No
Current Record:	Yes
Non Storage Recycler Activity:	No
Electronic Manifest Broker:	No

APPLE INC- STEVENS CREEK (Continued) **1024847272**

List of NAICS Codes and Descriptions:

NAICS Code:	334111
NAICS Description:	Electronic Computer Manufacturing
NAICS Code:	541715
NAICS Description:	Research And Development In The Physical, Engineering, And Life Sciences (Except Nanotechnology And Biotechnology

Facility Has Received Notices of Violations:

Violations:	No Violations Found

Evaluation Action Summary:

Evaluations:	No Evaluations Found

E MANIFEST:

Manifest Tracking Number:	014160936FLE
Last Updated Date:	20210628
Shipped Date:	20200110
Received Date:	20200205
Manifest Status:	Corrected
Submission Type:	DataImage5Copy
Origin Type:	Service
Generator EPA ID:	CAL000401982
Generator Name:	Apple Inc- Stevens Creek
Generator Location Street Number:	Not reported
Generator Location Street 1:	20833 STEVENS CREEK BOULEVARD
Generator Location Street 2:	Not reported
Generator Location City:	CUPERTINO
Generator Location State:	CA
Generator Location Zip:	95014
Generator Mail Street Number:	Not reported
Generator Mail Street 1:	ONE APPLE PARKWAY
Generator Mail Street 2:	MS 119-EHS
Generator Mail City:	CUPERTINO
Generator Mail Zip:	95014
Generator Mail State:	CA
Generator Contact Company Name:	Not reported
Designated Facility EPA ID:	CAD008302903
Designated Facility Name:	Veolia Es Technical Solutions Llc
Designated Facility Mail Street Number:	107
Designated Facility Mail Street 1:	Not reported
Designated Facility Mail Street 2:	SOUTH MOTOR AVENUE
Designated Facility Mail City:	AZUSA
Designated Facility Mail Zip:	91702
Designated Facility Mail State:	CA
Designated Facility Location Street Number:	1704
Designated Facility Location Street 1:	W FIRST ST
Designated Facility Location Street 2:	Not reported
Designated Facility Location City:	AZUSA
Designated Facility Location Zip:	91702
Designated Facility Location State:	CA
Designated Facility Contact Company Name:	Not reported
Manifest Residue Indicator:	N
Rejection Indicator:	N

APPLE INC- STEVENS CREEK (Continued) **1024847272**

Manifest Tracking Number:	014161121FLE
Last Updated Date:	20210628
Shipped Date:	20200306
Received Date:	20200325
Manifest Status:	Corrected
Submission Type:	DataImage5Copy
Origin Type:	Service
Generator EPA ID:	CAL000401982
Generator Name:	Apple Inc- Stevens Creek
Generator Location Street Number:	Not reported
Generator Location Street 1:	20833 STEVENS CREEK BOULEVARD
Generator Location Street 2:	Not reported
Generator Location City:	CUPERTINO
Generator Location State:	CA
Generator Location Zip:	95014
Generator Mail Street Number:	Not reported
Generator Mail Street 1:	ONE APPLE PARKWAY
Generator Mail Street 2:	MS 119-EHS
Generator Mail City:	CUPERTINO
Generator Mail Zip:	95014
Generator Mail State:	CA
Generator Contact Company Name:	Not reported
Designated Facility EPA ID:	CAD008302903
Designated Facility Name:	Veolia Es Technical Solutions Llc
Designated Facility Mail Street Number:	107
Designated Facility Mail Street 1:	Not reported
Designated Facility Mail Street 2:	SOUTH MOTOR AVENUE
Designated Facility Mail City:	AZUSA
Designated Facility Mail Zip:	91702
Designated Facility Mail State:	CA
Designated Facility Location Street Number:	1704
Designated Facility Location Street 1:	W FIRST ST
Designated Facility Location Street 2:	Not reported
Designated Facility Location City:	AZUSA
Designated Facility Location Zip:	91702
Designated Facility Location State:	CA
Designated Facility Contact Company Name:	Not reported
Manifest Residue Indicator:	N
Rejection Indicator:	N

Manifest Tracking Number:	014161346FLE
Last Updated Date:	20210616
Shipped Date:	20200619
Received Date:	20200720
Manifest Status:	Corrected
Submission Type:	DataImage5Copy
Origin Type:	Service
Generator EPA ID:	CAL000401982
Generator Name:	Apple Inc- Stevens Creek
Generator Location Street Number:	Not reported
Generator Location Street 1:	20833 STEVENS CREEK BOULEVARD
Generator Location Street 2:	Not reported
Generator Location City:	CUPERTINO
Generator Location State:	CA
Generator Location Zip:	95014
Generator Mail Street Number:	Not reported
Generator Mail Street 1:	ONE APPLE PARKWAY

APPLE INC- STEVENS CREEK (Continued) **1024847272**

Generator Mail Street 2:	MS 119-EHS
Generator Mail City:	CUPERTINO
Generator Mail Zip:	95014
Generator Mail State:	CA
Generator Contact Company Name:	Not reported
Designated Facility EPA ID:	CAD008302903
Designated Facility Name:	Veolia Es Technical Solutions Llc
Designated Facility Mail Street Number:	107
Designated Facility Mail Street 1:	Not reported
Designated Facility Mail Street 2:	SOUTH MOTOR AVENUE
Designated Facility Mail City:	AZUSA
Designated Facility Mail Zip:	91702
Designated Facility Mail State:	CA
Designated Facility Location Street Number:	1704
Designated Facility Location Street 1:	W FIRST ST
Designated Facility Location Street 2:	Not reported
Designated Facility Location City:	AZUSA
Designated Facility Location Zip:	91702
Designated Facility Location State:	CA
Designated Facility Contact Company Name:	Not reported
Manifest Residue Indicator:	N
Rejection Indicator:	N

Manifest Tracking Number:	017206280FLE
Last Updated Date:	20230308
Shipped Date:	20230131
Received Date:	20230216
Manifest Status:	Signed
Submission Type:	DataImage5Copy
Origin Type:	Service
Generator EPA ID:	CAL000401982
Generator Name:	Apple Inc.
Generator Location Street Number:	Not reported
Generator Location Street 1:	20833 STEVENS CREEK BLVD
Generator Location Street 2:	Not reported
Generator Location City:	CUPERTINO
Generator Location State:	CA
Generator Location Zip:	95014
Generator Mail Street Number:	Not reported
Generator Mail Street 1:	20833 Stevens Creek BLVD
Generator Mail Street 2:	Not reported
Generator Mail City:	Cupertino
Generator Mail Zip:	95014
Generator Mail State:	CA
Generator Contact Company Name:	Apple Inc.
Designated Facility EPA ID:	UTD981552177
Designated Facility Name:	Clean Harbors Aragonite Llc
Designated Facility Mail Street Number:	Not reported
Designated Facility Mail Street 1:	Not reported
Designated Facility Mail Street 2:	PO Box 1339
Designated Facility Mail City:	Grantsville
Designated Facility Mail Zip:	84029
Designated Facility Mail State:	UT
Designated Facility Location Street Number:	Not reported
Designated Facility Location Street 1:	11600 North Aptus Road
Designated Facility Location Street 2:	Not reported
Designated Facility Location City:	Grantsville

APPLE INC- STEVENS CREEK (Continued) **1024847272**

Designated Facility Location Zip:	84029
Designated Facility Location State:	UT
Designated Facility Contact Company Name:	Not reported
Manifest Residue Indicator:	N
Rejection Indicator:	N

Manifest Tracking Number:	012604817FLE
Last Updated Date:	20210719
Shipped Date:	20191108
Received Date:	20191121
Manifest Status:	Corrected
Submission Type:	DataImage5Copy
Origin Type:	Service
Generator EPA ID:	CAL000401982
Generator Name:	Apple Inc- Stevens Creek
Generator Location Street Number:	Not reported
Generator Location Street 1:	20833 STEVENS CREEK BOULEVARD
Generator Location Street 2:	Not reported
Generator Location City:	CUPERTINO
Generator Location State:	CA
Generator Location Zip:	95014
Generator Mail Street Number:	Not reported
Generator Mail Street 1:	ONE APPLE PARKWAY
Generator Mail Street 2:	MS 119-EHS
Generator Mail City:	CUPERTINO
Generator Mail Zip:	95014
Generator Mail State:	CA
Generator Contact Company Name:	Not reported
Designated Facility EPA ID:	CAD008302903
Designated Facility Name:	Veolia Es Technical Solutions Llc
Designated Facility Mail Street Number:	107
Designated Facility Mail Street 1:	Not reported
Designated Facility Mail Street 2:	107 SOUTH MOTOR AVENUE
Designated Facility Mail City:	AZUSA
Designated Facility Mail Zip:	91702
Designated Facility Mail State:	CA
Designated Facility Location Street Number:	1704
Designated Facility Location Street 1:	1704 W FIRST ST
Designated Facility Location Street 2:	Not reported
Designated Facility Location City:	AZUSA
Designated Facility Location Zip:	91702
Designated Facility Location State:	CA
Designated Facility Contact Company Name:	Not reported
Manifest Residue Indicator:	N
Rejection Indicator:	N

Manifest Tracking Number:	015769607FLE
Last Updated Date:	20211227
Shipped Date:	20211119
Received Date:	20211221
Manifest Status:	Signed
Submission Type:	DataImage5Copy
Origin Type:	Service
Generator EPA ID:	CAL000401982
Generator Name:	Apple Inc- Stevens Creek
Generator Location Street Number:	Not reported
Generator Location Street 1:	20833 STEVENS CREEK BOULEVARD

APPLE INC- STEVENS CREEK (Continued) **1024847272**

Generator Location Street 2:	Not reported
Generator Location City:	CUPERTINO
Generator Location State:	CA
Generator Location Zip:	95014
Generator Mail Street Number:	Not reported
Generator Mail Street 1:	ONE APPLE PARKWAY
Generator Mail Street 2:	MS 119-EHS
Generator Mail City:	CUPERTINO
Generator Mail Zip:	95014
Generator Mail State:	CA
Generator Contact Company Name:	Not reported
Designated Facility EPA ID:	CAD008302903
Designated Facility Name:	Veolia Es Technical Solutions,
Designated Facility Mail Street Number:	107
Designated Facility Mail Street 1:	1704 W. FIRST STREET
Designated Facility Mail Street 2:	L.L.C.
Designated Facility Mail City:	AZUSA
Designated Facility Mail Zip:	91702
Designated Facility Mail State:	CA
Designated Facility Location Street Number:	1704
Designated Facility Location Street 1:	L.L.C.
Designated Facility Location Street 2:	1704 W. FIRST STREET
Designated Facility Location City:	AZUSA
Designated Facility Location Zip:	91702
Designated Facility Location State:	CA
Designated Facility Contact Company Name:	Not reported
Manifest Residue Indicator:	N
Rejection Indicator:	N

Manifest Tracking Number:	014565067FLE
Last Updated Date:	20210610
Shipped Date:	20200828
Received Date:	20200921
Manifest Status:	Corrected
Submission Type:	DataImage5Copy
Origin Type:	Service
Generator EPA ID:	CAL000401982
Generator Name:	Apple Inc- Stevens Creek
Generator Location Street Number:	Not reported
Generator Location Street 1:	20833 STEVENS CREEK BOULEVARD
Generator Location Street 2:	Not reported
Generator Location City:	CUPERTINO
Generator Location State:	CA
Generator Location Zip:	95014
Generator Mail Street Number:	Not reported
Generator Mail Street 1:	ONE APPLE PARKWAY
Generator Mail Street 2:	MS 119-EHS
Generator Mail City:	CUPERTINO
Generator Mail Zip:	95014
Generator Mail State:	CA
Generator Contact Company Name:	Not reported
Designated Facility EPA ID:	CAD008302903
Designated Facility Name:	Veolia Es Technical Solutions Llc
Designated Facility Mail Street Number:	107
Designated Facility Mail Street 1:	Not reported
Designated Facility Mail Street 2:	SOUTH MOTOR AVENUE
Designated Facility Mail City:	AZUSA

APPLE INC- STEVENS CREEK (Continued) **1024847272**

Designated Facility Mail Zip:	91702
Designated Facility Mail State:	CA
Designated Facility Location Street Number:	1704
Designated Facility Location Street 1:	W FIRST ST
Designated Facility Location Street 2:	Not reported
Designated Facility Location City:	AZUSA
Designated Facility Location Zip:	91702
Designated Facility Location State:	CA
Designated Facility Contact Company Name:	Not reported
Manifest Residue Indicator:	N
Rejection Indicator:	N

Manifest Tracking Number:	013287758FLE
Last Updated Date:	20210824
Shipped Date:	20190405
Received Date:	20190425
Manifest Status:	Corrected
Submission Type:	DataImage5Copy
Origin Type:	Service
Generator EPA ID:	CAL000401982
Generator Name:	Apple Inc- Stevens Creek
Generator Location Street Number:	Not reported
Generator Location Street 1:	20833 STEVENS CREEK BOULEVARD
Generator Location Street 2:	Not reported
Generator Location City:	CUPERTINO
Generator Location State:	CA
Generator Location Zip:	95014
Generator Mail Street Number:	Not reported
Generator Mail Street 1:	ONE APPLE PARKWAY
Generator Mail Street 2:	MS 119-EHS
Generator Mail City:	CUPERTINO
Generator Mail Zip:	95014
Generator Mail State:	CA
Generator Contact Company Name:	Not reported
Designated Facility EPA ID:	CAD008302903
Designated Facility Name:	Veolia Es Technical Solutions Llc
Designated Facility Mail Street Number:	107
Designated Facility Mail Street 1:	Not reported
Designated Facility Mail Street 2:	107 SOUTH MOTOR AVENUE
Designated Facility Mail City:	AZUSA
Designated Facility Mail Zip:	91702
Designated Facility Mail State:	CA
Designated Facility Location Street Number:	1704
Designated Facility Location Street 1:	1704 W FIRST ST
Designated Facility Location Street 2:	Not reported
Designated Facility Location City:	AZUSA
Designated Facility Location Zip:	91702
Designated Facility Location State:	CA
Designated Facility Contact Company Name:	Not reported
Manifest Residue Indicator:	N
Rejection Indicator:	N

Manifest Tracking Number:	012673464FLE
Last Updated Date:	20210721
Shipped Date:	20190920
Received Date:	20191003
Manifest Status:	Corrected

APPLE INC- STEVENS CREEK (Continued) **1024847272**

Submission Type:	DataImage5Copy
Origin Type:	Service
Generator EPA ID:	CAL000401982
Generator Name:	Apple Inc- Stevens Creek
Generator Location Street Number:	Not reported
Generator Location Street 1:	20833 STEVENS CREEK BOULEVARD
Generator Location Street 2:	Not reported
Generator Location City:	CUPERTINO
Generator Location State:	CA
Generator Location Zip:	95014
Generator Mail Street Number:	Not reported
Generator Mail Street 1:	ONE APPLE PARKWAY
Generator Mail Street 2:	MS 119-EHS
Generator Mail City:	CUPERTINO
Generator Mail Zip:	95014
Generator Mail State:	CA
Generator Contact Company Name:	Not reported
Designated Facility EPA ID:	CAD008302903
Designated Facility Name:	Veolia Es Technical Solutions Llc
Designated Facility Mail Street Number:	107
Designated Facility Mail Street 1:	Not reported
Designated Facility Mail Street 2:	107 SOUTH MOTOR AVENUE
Designated Facility Mail City:	AZUSA
Designated Facility Mail Zip:	91702
Designated Facility Mail State:	CA
Designated Facility Location Street Number:	1704
Designated Facility Location Street 1:	1704 W FIRST ST
Designated Facility Location Street 2:	Not reported
Designated Facility Location City:	AZUSA
Designated Facility Location Zip:	91702
Designated Facility Location State:	CA
Designated Facility Contact Company Name:	Not reported
Manifest Residue Indicator:	N
Rejection Indicator:	N

Manifest Tracking Number:	013459310FLE
Last Updated Date:	20210820
Shipped Date:	20190419
Received Date:	20190509
Manifest Status:	Corrected
Submission Type:	DataImage5Copy
Origin Type:	Service
Generator EPA ID:	CAL000401982
Generator Name:	Apple Inc- Stevens Creek
Generator Location Street Number:	Not reported
Generator Location Street 1:	20833 STEVENS CREEK BOULEVARD
Generator Location Street 2:	Not reported
Generator Location City:	CUPERTINO
Generator Location State:	CA
Generator Location Zip:	95014
Generator Mail Street Number:	Not reported
Generator Mail Street 1:	ONE APPLE PARKWAY
Generator Mail Street 2:	MS 119-EHS
Generator Mail City:	CUPERTINO
Generator Mail Zip:	95014
Generator Mail State:	CA
Generator Contact Company Name:	Not reported

APPLE INC- STEVENS CREEK (Continued) **1024847272**

Designated Facility EPA ID:	CAD008302903
Designated Facility Name:	Veolia Es Technical Solutions Llc
Designated Facility Mail Street Number:	107
Designated Facility Mail Street 1:	Not reported
Designated Facility Mail Street 2:	107 SOUTH MOTOR AVENUE
Designated Facility Mail City:	AZUSA
Designated Facility Mail Zip:	91702
Designated Facility Mail State:	CA
Designated Facility Location Street Number:	1704
Designated Facility Location Street 1:	1704 W FIRST ST
Designated Facility Location Street 2:	Not reported
Designated Facility Location City:	AZUSA
Designated Facility Location Zip:	91702
Designated Facility Location State:	CA
Designated Facility Contact Company Name:	Not reported
Manifest Residue Indicator:	N
Rejection Indicator:	N

Manifest Tracking Number:	018417355FLE
Last Updated Date:	20240110
Shipped Date:	20231207
Received Date:	20231226
Manifest Status:	Signed
Submission Type:	DataImage5Copy
Origin Type:	Web
Generator EPA ID:	CAL000401982
Generator Name:	Apple Inc - Stevens Creek 03a
Generator Location Street Number:	Not reported
Generator Location Street 1:	20833 STEVENS CREEK BLVD
Generator Location Street 2:	Not reported
Generator Location City:	CUPERTINO
Generator Location State:	CA
Generator Location Zip:	95014
Generator Mail Street Number:	Not reported
Generator Mail Street 1:	1 INFINITE LOOP, M/S 119-EHS
Generator Mail Street 2:	Not reported
Generator Mail City:	CUPERTINO
Generator Mail Zip:	95014
Generator Mail State:	CA
Generator Contact Company Name:	Not reported
Designated Facility EPA ID:	NMD002208627
Designated Facility Name:	Advanced Chemical Treatment, Llc
Designated Facility Mail Street Number:	6133
Designated Facility Mail Street 1:	Not reported
Designated Facility Mail Street 2:	EDITH BLVD NE
Designated Facility Mail City:	ALBUQUERQUE
Designated Facility Mail Zip:	87107
Designated Facility Mail State:	NM
Designated Facility Location Street Number:	6133
Designated Facility Location Street 1:	EDITH BLVD NE
Designated Facility Location Street 2:	Not reported
Designated Facility Location City:	ALBUQUERQUE
Designated Facility Location Zip:	87107
Designated Facility Location State:	NM
Designated Facility Contact Company Name:	Not reported
Manifest Residue Indicator:	N
Rejection Indicator:	N

APPLE INC- STEVENS CREEK (Continued) **1024847272**

Federal Waste:
Manifest Tracking Number: 012747299FLE
Waste Line Number: 1
Federal Waste Code: D008
Federal Waste: LEAD

Manifest Tracking Number: 012747299FLE
Waste Line Number: 1
Federal Waste Code: F003
Federal Waste: THE FOLLOWING SPENT NONHALOGENATED SOLVENTS: XYLENE, ACETONE, ETHYL ACETATE, ETHYL BENZENE, ETHYL ETHER, METHYL ISOBUTYL KETONE, N-BUTYL ALCOHOL, CYCLOHEXANONE, AND METHANOL; ALL SPENT SOLVENT MIXTURES/BLENDS CONTAINING, BEFORE USE, ONLY THE ABOVE SPENT NONHALOGENATED SOLVENTS; AND ALL SPENT SOLVENT MIXTURES/BLENDS CONTAINING, BEFORE USE, ONE OR MORE OF THE ABOVE NONHALOGENATED SOLVENTS, AND A TOTAL OF TEN PERCENT OR MORE (BY VOLUME) OF ONE OR MORE OF THOSE SOLVENTS LISTED IN F001, F002, F004, AND F005; AND STILL BOTTOMS FROM THE RECOVERY OF THESE SPENT SOLVENTS AND SPENT SOLVENT MIXTURES.

State Waste:
Manifest Tracking Number: 012747299FLE
Waste Line Number: 1
State Waste Code Owner: CA
State Waste Code: 352
State Waste: Other organic solids

Transporter:
Manifest Tracking Number: 012747299FLE
Transporter Line Number: 1
Transporter EPA ID: CAR000070540
Transporter Name: Advanced Chemical Transport

Waste Line:
Manifest Tracking Number: 012747299FLE
Waste Line Number: 1
U.S. DOT Hazardous Indicator: Y
U.S. DOT ID Number: NA3077
U.S. DOT Description: Na3077, Hazardous Waste, Solid, N.O.S. (Lead) (Acetone), 9, Iii
Non-Hazardous Waste Description: Not reported
Number of Containers: 1
Container Type Code: DF
Container Type Description: Fiberboard or plastic drums, barrels, kegs
Waste Quantity: 22
Quantity Unit of Measure Code: P
Quantity Unit of Measure Description: Pounds
Waste Quantity, in Tons: 0.011
Acute Waste Quantity, in Tons: 0
Non-Acute Waste Quantity, in Tons: 0.011
Waste Quantity, in Kilograms: 9.97733
Acute Waste Quantity, in Kilograms: 0
Non-Acute Waste Quantity, in Kilorgrams: 9.97733
Management Method Code: H141
Management Method Description: STORAGE, BULKING AND/OR TRANSFER OFF SITE
Waste Residue Indicator: N

APPLE INC- STEVENS CREEK (Continued) **1024847272**

Quantity Discrepancy Indicator:	N
Waste Type Discrepancy Indicator:	N
Waste Density:	Not reported
Waste Density Unit of Measure Code:	Not reported
Waste Density Unit of Measure Description:	Not reported
Form Code:	Not reported
Form Code Description:	Not reported
Source Code:	Not reported
Source Code Description:	Not reported
Waste Minimization Code:	Not reported
Waste Minimization Code Description:	Not reported
Consent Number:	Not reported
EPA Waste Indicator:	Y

Click this hyperlink while viewing on your computer to access
6 additional US EManifest: record(s) in the EDR Site Report.

A29 **CUPERTINO SD CS** **CERS** **S121755967**
Target **20833 STEVENS CREEK 104** **N/A**
Property **CUPERTINO, CA 95014**

Site 29 of 35 in cluster A

Actual:
259 ft.

CERS:

Name:	CUPERTINO SD CS
Address:	20833 STEVENS CREEK 104
City,State,Zip:	CUPERTINO, CA 95014
Site ID:	263562
CERS ID:	630835
CERS Description:	Sewager Spills

Enforcement Action:

Site ID:	263562
Site Name:	Cupertino SD CS
Site Address:	20833 STEVENS CREEK 104
Site City:	CUPERTINO
Site Zip:	95014
Enf Action Date:	03-21-2008
Enf Action Type:	Oral Communication
Enf Action Description:	Oral Communication
Enf Action Notes:	Not reported
Enf Action Division:	Water Boards
Enf Action Program:	SSOMUNILRG
Enf Action Source:	CIWQS,

Site ID:	263562
Site Name:	Cupertino SD CS
Site Address:	20833 STEVENS CREEK 104
Site City:	CUPERTINO
Site Zip:	95014
Enf Action Date:	12-01-2004
Enf Action Type:	Enforcement Letter (Formal)
Enf Action Description:	Enforcement Letter Citing Violations and with Required Actions (Formal)
Enf Action Notes:	Not reported
Enf Action Division:	Water Boards
Enf Action Program:	SSOMUNILRG
Enf Action Source:	CIWQS,

CUPERTINO SD CS (Continued) **S121755967**

Site ID:	263562
Site Name:	Cupertino SD CS
Site Address:	20833 STEVENS CREEK 104
Site City:	CUPERTINO
Site Zip:	95014
Enf Action Date:	09-17-2018
Enf Action Type:	Staff Enforcement Letter (Informal)
Enf Action Description:	Staff Enforcement Letter (Informal)
Enf Action Notes:	Not reported
Enf Action Division:	Water Boards
Enf Action Program:	SSOMUNILRG
Enf Action Source:	CIWQS,

A30 Target Property **STEVENS CREEK OFFICE CENTER ASSOCIATES, LP** **RCRA NonGen / NLR** **1026049540**
20863 STEVENS CREEK BLVD SUITE 300 **E MANIFEST** **CAC003056288**
CUPERTINO, CA 95014

Site 30 of 35 in cluster A

Actual: 259 ft.

RCRA Listings:

Date Form Received by Agency:	20200218
Handler Name:	Stevens Creek Office Center Associates, Lp
Handler Address:	20863 Stevens Creek Blvd Suite 300
Handler City,State,Zip:	CUPERTINO, CA 95014
EPA ID:	CAC003056288
Contact Name:	AILEEN PHANMAHA
Contact Address:	75 E. SANTA CLARA ST. SUITE 1175
Contact City,State,Zip:	SAN JOSE, CA 95113
Contact Telephone:	408-998-8989
Contact Fax:	408-295-7176
Contact Email:	APHANMAHA@HARVESTPROPERTIES.COM
Contact Title:	Not reported
EPA Region:	09
Land Type:	Not reported
Federal Waste Generator Description:	Not a generator, verified
Non-Notifier:	Not reported
Biennial Report Cycle:	Not reported
Accessibility:	Not reported
Active Site Indicator:	Not reported
State District Owner:	Not reported
State District:	Not reported
Mailing Address:	75 E. SANTA CLARA ST. SUITE 1175
Mailing City,State,Zip:	SAN JOSE, CA 95113
Owner Name:	Stevens Creek Office Center Assoc.
Owner Type:	Other
Operator Name:	Aileen Phanmaha
Operator Type:	Other
Short-Term Generator Activity:	No
Importer Activity:	No
Mixed Waste Generator:	No
Transporter Activity:	No
Transfer Facility Activity:	No
Recycler Activity with Storage:	No
Small Quantity On-Site Burner Exemption:	No
Smelting Melting and Refining Furnace Exemption:	No
Underground Injection Control:	No
Off-Site Waste Receipt:	No

STEVENS CREEK OFFICE CENTER ASSOCIATES, LP (Continued) **1026049540**

Universal Waste Indicator:	No
Universal Waste Destination Facility:	No
Federal Universal Waste:	No
Active Site State-Reg Handler:	---
Federal Facility Indicator:	Not reported
Hazardous Secondary Material Indicator:	N
Sub-Part K Indicator:	Not reported
2018 GPRA Permit Baseline:	Not on the Baseline
2018 GPRA Renewals Baseline:	Not on the Baseline
202 GPRA Corrective Action Baseline:	No
Subject to Corrective Action Universe:	No
Non-TSDFs Where RCRA CA has Been Imposed Universe:	No
Corrective Action Priority Ranking:	No NCAPS ranking
Environmental Control Indicator:	No
Institutional Control Indicator:	No
Human Exposure Controls Indicator:	N/A
Groundwater Controls Indicator:	N/A
Significant Non-Complier Universe:	No
Unaddressed Significant Non-Complier Universe:	No
Addressed Significant Non-Complier Universe:	No
Significant Non-Complier With a Compliance Schedule Universe:	No
Financial Assurance Required:	Not reported
Handler Date of Last Change:	20200306
Recognized Trader-Importer:	No
Recognized Trader-Exporter:	No
Importer of Spent Lead Acid Batteries:	No
Exporter of Spent Lead Acid Batteries:	No
Recycler Activity Without Storage:	No
Manifest Broker:	No
Sub-Part P Indicator:	No

Handler - Owner Operator:

Owner/Operator Indicator:	Operator
Owner/Operator Name: AILEEN PHANMAHA	
Legal Status:	Other
Date Became Current:	Not reported
Date Ended Current:	Not reported
Owner/Operator Address:	75 E. SANTA CLARA ST. SUITE 1175
Owner/Operator City,State,Zip:	SAN JOSE, CA 95113
Owner/Operator Telephone:	408-998-8989
Owner/Operator Telephone Ext:	Not reported
Owner/Operator Fax:	Not reported
Owner/Operator Email:	Not reported

Owner/Operator Indicator:	Owner
Owner/Operator Name: STEVENS CREEK OFFICE CENTER ASSOC.	
Legal Status:	Other
Date Became Current:	Not reported
Date Ended Current:	Not reported
Owner/Operator Address:	75 E. SANTA CLARA ST. SUITE 1175
Owner/Operator City,State,Zip:	SAN JOSE, CA 95113
Owner/Operator Telephone:	408-998-8989
Owner/Operator Telephone Ext:	Not reported
Owner/Operator Fax:	Not reported
Owner/Operator Email:	Not reported

STEVENS CREEK OFFICE CENTER ASSOCIATES, LP (Continued) **1026049540**

Historic Generators:

Receive Date:	20200218
Handler Name:	STEVENS CREEK OFFICE CENTER ASSOCIATES, LP
Federal Waste Generator Description:	Not a generator, verified
State District Owner:	Not reported
Large Quantity Handler of Universal Waste:	No
Recognized Trader Importer:	No
Recognized Trader Exporter:	No
Spent Lead Acid Battery Importer:	No
Spent Lead Acid Battery Exporter:	No
Current Record:	Yes
Non Storage Recycler Activity:	Not reported
Electronic Manifest Broker:	Not reported

List of NAICS Codes and Descriptions:

NAICS Code:	531312
NAICS Description:	Nonresidential Property Managers

Facility Has Received Notices of Violations:

Violations:	No Violations Found

Evaluation Action Summary:

Evaluations:	No Evaluations Found

E MANIFEST:

Manifest Tracking Number:	014933454JJK
Last Updated Date:	20200706
Shipped Date:	20200610
Received Date:	20200616
Manifest Status:	Signed
Submission Type:	DataImage5Copy
Origin Type:	Mail
Generator EPA ID:	CAC003056288
Generator Name:	Stevens Creek Office Center Associates, Lp
Generator Location Street Number:	Not reported
Generator Location Street 1:	20863 STEVENS CREEK BLVD SUITE 300
Generator Location Street 2:	Not reported
Generator Location City:	CUPERTINO
Generator Location State:	CA
Generator Location Zip:	95014
Generator Mail Street Number:	Not reported
Generator Mail Street 1:	75 E. SANTA CLARA ST. SUITE 1175
Generator Mail Street 2:	Not reported
Generator Mail City:	SAN JOSE
Generator Mail Zip:	95113
Generator Mail State:	CA
Generator Contact Company Name:	Not reported
Designated Facility EPA ID:	CAD982042475
Designated Facility Name:	Recology Hay Road
Designated Facility Mail Street Number:	235
Designated Facility Mail Street 1:	Not reported
Designated Facility Mail Street 2:	N FIRST ST
Designated Facility Mail City:	DIXON
Designated Facility Mail Zip:	95620

STEVENS CREEK OFFICE CENTER ASSOCIATES, LP (Continued) **1026049540**

Designated Facility Mail State:	CA
Designated Facility Location Street Number:	6426
Designated Facility Location Street 1:	HAY RD
Designated Facility Location Street 2:	Not reported
Designated Facility Location City:	VACAVILLE
Designated Facility Location Zip:	95687
Designated Facility Location State:	CA
Designated Facility Contact Company Name:	Not reported
Manifest Residue Indicator:	N
Rejection Indicator:	N

State Waste:

Manifest Tracking Number:	014933454JJK
Waste Line Number:	1
State Waste Code Owner:	CA
State Waste Code:	151
State Waste:	Asbestos-containing waste

Transporter:

Manifest Tracking Number:	014933454JJK
Transporter Line Number:	1
Transporter EPA ID:	CA0000368035
Transporter Name:	Restec Contractors Inc
Manifest Tracking Number:	014933454JJK
Transporter Line Number:	2
Transporter EPA ID:	CAR000273680
Transporter Name:	Ferma Greenbox Inc

Waste Line:

Manifest Tracking Number:	014933454JJK
Waste Line Number:	1
U.S. DOT Hazardous Indicator:	Y
U.S. DOT ID Number:	NA2212
U.S. DOT Description:	Rq, Na2212, Asbestos, 9, Pgiii
Non-Hazardous Waste Description:	Not reported
Number of Containers:	54
Container Type Code:	BA
Container Type Description:	Burlap, cloth, paper, or plastic bags
Waste Quantity:	5
Quantity Unit of Measure Code:	Y
Quantity Unit of Measure Description:	Cubic Yards
Waste Quantity, in Tons:	4.2
Acute Waste Quantity, in Tons:	0
Non-Acute Waste Quantity, in Tons:	4.2
Waste Quantity, in Kilograms:	3809.526
Acute Waste Quantity, in Kilograms:	0
Non-Acute Waste Quantity, in Kilorgrams:	3809.526
Management Method Code:	H132
Management Method Description:	LANDFILL (WITH PRIOR TREATMENT AND/OR STABILIZATION)
Waste Residue Indicator:	N
Quantity Discrepancy Indicator:	N
Waste Type Discrepancy Indicator:	N
Waste Density:	Not reported
Waste Density Unit of Measure Code:	Not reported
Waste Density Unit of Measure Description:	Not reported

STEVENS CREEK OFFICE CENTER ASSOCIATES, LP (Continued) **1026049540**

Form Code:	Not reported
Form Code Description:	Not reported
Source Code:	Not reported
Source Code Description:	Not reported
Waste Minimization Code:	Not reported
Waste Minimization Code Description:	Not reported
Consent Number:	Not reported
EPA Waste Indicator:	N

A31 Target Property | **STAPLES THE OFFICE SUPERSTORE EAST INC STORE 1478** | **CUPA Listings** | **S118585250**
20830 STEVENS CREEK BLVD | **HWTS** | **N/A**
CUPERTINO, CA 95014 | **HAZNET**

Site 31 of 35 in cluster A

Actual: 259 ft.

CUPA SANTA CLARA:

Name:	STAPLES THE OFFICE SUPERSTORE #1478
Address:	20830 STEVENS CREEK BL
City,State,Zip:	CUPERTINO, CA 95014
Region:	SANTA CLARA
Telephone:	4082521019
UDF Email:	Not reported
PE#:	2202
Program Description:	GENERATES <100 KG/YR OR USED OIL ONLY
Program Identifier:	DEH PERMIT-HAZ WASTE GENERATOR PROGRAM
Latitude:	37.3220865
Longitude:	-122.0381608
Record ID:	PR0423757
Facility ID:	FA0282528

HWTS:

Name:	STAPLES THE OFFICE SUPERSTORE EAST INC STORE 1478
Address:	20830 STEVENS CREEK BLVD
Address 2:	Not reported
City,State,Zip:	CUPERTINO, CA 95014
EPA ID:	CAL000390686
Inactive Date:	Not reported
Create Date:	11/01/2013
Last Act Date:	Not reported
Mailing Name:	Not reported
Mailing Address:	500 STAPLES DR
Mailing Address 2:	Not reported
Mailing City,State,Zip:	FRAMINGHAM, MA 1702
Owner Name:	STAPLES THE OFFICE SUPERSTORE E INC
Owner Address:	500 STAPLES DR
Owner Address 2:	Not reported
Owner City,State,Zip:	FRAMINGHAM, MA 1702
Owner Phone:	Not reported
Owner Fax:	Not reported
Contact Name:	FROYLAN RUIZ
Contact Address:	500 STAPLES DR
Contact Address 2:	Not reported
City,State,Zip:	FRAMINGHAM, MA 1702
Contact Phone:	Not reported
Contact Fax:	Not reported
Facility Status:	Active
Facility Type:	PERMANENT

STAPLES THE OFFICE SUPERSTORE EAST INC STORE 1478 (Continued) **S118585250**

Category:	STATE
Latitude:	37.322082
Longitude:	-122.038191

NAICS:

EPA ID:	CAL000390686
Create Date:	2013-11-01 15:38:39.833
NAICS Code:	45321
NAICS Description:	Office Supplies and Stationery Stores
Issued EPA ID Date:	2013-11-01 15:38:39.83300
Inactive Date:	Not reported
Facility Name:	STAPLES THE OFFICE SUPERSTORE EAST INC STORE 1478
Facility Address:	20830 STEVENS CREEK BLVD
Facility Address 2:	Not reported
Facility City:	CUPERTINO
Facility County:	Not reported
Facility State:	CA
Facility Zip:	95014

HAZNET:

Name:	STAPLES THE OFFICE SUPERSTORE EAST INC STORE 1478
Address:	20830 STEVENS CREEK BLVD
Address 2:	Not reported
City,State,Zip:	CUPERTINO, CA 01702
Contact:	KEITH BARROWS
Telephone:	5082531498
Mailing Name:	Not reported
Mailing Address:	500 STAPLES DR
Year:	2018
Gepaid:	CAL000390686
TSD EPA ID:	CAD008364432
CA Waste Code:	122 - Alkaline solution without metals pH >= 12.5
Disposal Method:	H141 - Storage, Bulking, And/Or Transfer Off Site--No Treatment/Reovery (H010-H129) Or (H131-H135)
Tons:	0.00200
Year:	2015
Gepaid:	CAL000390686
TSD EPA ID:	NVD980895338
CA Waste Code:	181 - Other inorganic solid waste
Disposal Method:	H141 - Storage, Bulking, And/Or Transfer Off Site--No Treatment/Reovery (H010-H129) Or (H131-H135)
Tons:	0.001
Year:	2015
Gepaid:	CAL000390686
TSD EPA ID:	NVD980895338
CA Waste Code:	-
Disposal Method:	H141 - Storage, Bulking, And/Or Transfer Off Site--No Treatment/Reovery (H010-H129) Or (H131-H135)
Tons:	0.0035

Additional Information:

Year:	2018

STAPLES THE OFFICE SUPERSTORE EAST INC STORE 1478 (Continued) **S118585250**

EM Manifest ID:	010855514FLE20180104_D_1
Shipment Date:	1/4/2018
Shipment Date:	1/4/2018
Receipt Date:	2/6/2018
Manifest Number:	010855514FLE
Generator EPA ID:	CAL000390686
Name:	STAPLES RETAIL #1478
Address:	Not reported
Address 2:	Not reported
City,State,Zip:	Not reported
Telephone:	Not reported
Contact:	Not reported
Contact Telephone:	Not reported
Contact Email:	Not reported
Transporter 1 EPA ID:	MNS000110924
Transporter Name:	Not reported
Transporter 1 Emergency Number:	Not reported
Transporter 2 EPA ID:	NED986382133
Transporter Name 2:	Not reported
Transporter 2 Emergency Number:	Not reported
TSDF EPA ID:	CAD008364432
TSDF Name:	RHO CHEM LLC
TSDF Address 1:	Not reported
TSDF Address 2:	Not reported
TSDF City,State,Zip:	Not reported
TSDF Telephone:	Not reported
TSDFA EPA ID:	Not reported
Waste Code Description:	- Not reported
RCRA Code:	Not reported
Meth Code:	- Not reported
Quantity Tons:	Not reported
Waste Quantity:	Not reported
Quantity Unit:	Not reported

Federal:

Year:	2018
EM Manifest ID:	010855514FLE20180104_D_1
Generator EPA ID:	CAL000390686
Shipment Date:	2018-01-04
Manifest Number:	010855514FLE
Line Number:	1
Method Code:	H141
Quantity Tons:	0.00200
Quantity Waste:	4.000000
Quantity Unit:	P
Number of Containers:	1
Type of Container:	NULL
Quantity Type:	NULL
Federal Code:	D002

State:

Year:	2018
EM Manifest ID:	010855514FLE20180104_D_1
Generator EPA ID:	CAL000390686
Shipment Date:	2018-01-04
Manifest Number:	010855514FLE
Line Number:	1

STAPLES THE OFFICE SUPERSTORE EAST INC STORE 1478 (Continued) **S118585250**

Method Code:	H141
Quantity Tons:	0.00200
Quantity Waste:	4.000000
Quantity Unit:	P
Number of Containers:	1
Type of Container:	NULL
Quantity Type:	NULL
State Code:	122

Additional Information:

Year:	2015
Gen EPA ID:	CAL000390686
Shipment Date:	20150723
Creation Date:	1/21/2016 22:16:05
Receipt Date:	20150804
Manifest ID:	008517709FLE
Trans EPA ID:	MNS000110924
Trans Name:	STERICYCLE SPECIALTY WASTE SOLUTIONS INC
Trans 2 EPA ID:	NED986382133
Trans 2 Name:	SMITH SYSTEMS TRANSPORTATION INC
TSDF EPA ID:	NVD980895338
Trans Name:	21ST CENTURY EMN LLC
TSDF Alt EPA ID:	Not reported
TSDF Alt Name:	Not reported
Waste Code Description:	181 - Other inorganic solid waste Organics
RCRA Code:	D009
Meth Code:	H141 - Storage, Bulking, And/Or Transfer Off Site--No Treatment/Reovery (H010-H129) Or (H131-H135)
Quantity Tons:	0.0005
Waste Quantity:	1
Quantity Unit:	P
Additional Code 1:	Not reported
Additional Code 2:	Not reported
Additional Code 3:	Not reported
Additional Code 4:	Not reported
Additional Code 5:	Not reported
Shipment Date:	20150723
Creation Date:	1/21/2016 22:16:05
Receipt Date:	20150804
Manifest ID:	008517709FLE
Trans EPA ID:	MNS000110924
Trans Name:	STERICYCLE SPECIALTY WASTE SOLUTIONS INC
Trans 2 EPA ID:	NED986382133
Trans 2 Name:	SMITH SYSTEMS TRANSPORTATION INC
TSDF EPA ID:	NVD980895338
Trans Name:	21ST CENTURY EMN LLC
TSDF Alt EPA ID:	Not reported
TSDF Alt Name:	Not reported
Waste Code Description:	- Not reported
RCRA Code:	Not reported
Meth Code:	H141 - Storage, Bulking, And/Or Transfer Off Site--No Treatment/Reovery (H010-H129) Or (H131-H135)
Quantity Tons:	0.0035
Waste Quantity:	7

STAPLES THE OFFICE SUPERSTORE EAST INC STORE 1478 (Continued) **S118585250**

Quantity Unit:	P
Additional Code 1:	Not reported
Additional Code 2:	Not reported
Additional Code 3:	Not reported
Additional Code 4:	Not reported
Additional Code 5:	Not reported
Shipment Date:	20150723
Creation Date:	1/21/2016 22:16:05
Receipt Date:	20150804
Manifest ID:	008517709FLE
Trans EPA ID:	MNS000110924
Trans Name:	STERICYCLE SPECIALTY WASTE SOLUTIONS INC
Trans 2 EPA ID:	NED986382133
Trans 2 Name:	SMITH SYSTEMS TRANSPORTATION INC
TSDF EPA ID:	NVD980895338
Trans Name:	21ST CENTURY EMN LLC
TSDF Alt EPA ID:	Not reported
TSDF Alt Name:	Not reported
Waste Code Description:	181 - Other inorganic solid waste Organics
RCRA Code:	Not reported
Meth Code:	H141 - Storage, Bulking, And/Or Transfer Off Site--No Treatment/Reovery (H010-H129) Or (H131-H135)
Quantity Tons:	0.0005
Waste Quantity:	1
Quantity Unit:	P
Additional Code 1:	Not reported
Additional Code 2:	Not reported
Additional Code 3:	Not reported
Additional Code 4:	Not reported
Additional Code 5:	Not reported

A32 Target Property **STAPLES THE OFFICE SUPERSTORE EAST INC STORE 1478** **FINDS** **1023373576**
20830 STEVENS CREEK BLVD **ECHO** **N/A**
CUPERTINO, CA 95014

Site 32 of 35 in cluster A

Actual: 259 ft.

FINDS:
Registry ID: 110066715371

Click Here for FRS Facility Detail Report:

Environmental Interest/Information System:
The California Environmental Protection Agency (CalEPA) has recently implemented a new data warehouse system (nSite). This data warehouse combines and merges facility and site information from five different systems managed within CalEPA. The five systems are: California Environmental Reporting System (CERS),EnviroStor, GeoTracker, California Integrated Water Quality System (CIWQS), andToxic Release Inventory (TRI).
The Resource Conservation and Recovery Act Information System (RCRAInfo) is EPA's comprehensive information system in support of the Resource Conservation and Recovery Act (RCRA) of 1976 and the Hazardous and Solid Waste Amendments (HSWA) of 1984. It tracks many types of information about generators, transporters, treaters, storers, and disposers of hazardous waste.

STAPLES THE OFFICE SUPERSTORE EAST INC STORE 1478 (Continued) **1023373576**

Click this hyperlink while viewing on your computer to access additional FINDS: detail in the EDR Site Report.

ECHO:
Envid: 1023373576
Registry ID: 110066715371

DFR URL:
Name: STAPLES THE OFFICE SUPERSTORE EAST INC STORE 1478
Address: 20830 STEVENS CREEK BLVD
City,State,Zip: CUPERTINO, CA 95014

A33 Target Property **STEVENS CREEK OFFICE CENTER ASSOCIATES, LP** **RCRA NonGen / NLR** **1026168253**
20863 STEVENS CREEK BLVD SUITE 300 **CAC003068298**
CUPERTINO, CA 95014

Site 33 of 35 in cluster A

Actual: 259 ft.

RCRA Listings:
Date Form Received by Agency: 20200527
Handler Name: Stevens Creek Office Center Associates, Lp
Handler Address: 20863 Stevens Creek Blvd Suite 300
Handler City,State,Zip: CUPERTINO, CA 95014
EPA ID: CAC003068298
Contact Name: AILEEN PHANMAHA
Contact Address: 75 E. SANTA CLARA ST. SUITE 1175
Contact City,State,Zip: SAN JOSE, CA 95113
Contact Telephone: 408-998-8989
Contact Fax: Not reported
Contact Email: APHANMAHA@HARVESTPROPERTIES.COM
Contact Title: Not reported
EPA Region: 09
Land Type: Not reported
Federal Waste Generator Description: Not a generator, verified
Non-Notifier: Not reported
Biennial Report Cycle: Not reported
Accessibility: Not reported
Active Site Indicator: Not reported
State District Owner: Not reported
State District: Not reported
Mailing Address: 75 E. SANTA CLARA ST. SUITE 1175
Mailing City,State,Zip: SAN JOSE, CA 95113
Owner Name: Stevens Creek Office Center Assoc.
Owner Type: Other
Operator Name: Aileen Phanmaha
Operator Type: Other
Short-Term Generator Activity: No
Importer Activity: No
Mixed Waste Generator: No
Transporter Activity: No
Transfer Facility Activity: No
Recycler Activity with Storage: No
Small Quantity On-Site Burner Exemption: No
Smelting Melting and Refining Furnace Exemption: No
Underground Injection Control: No
Off-Site Waste Receipt: No
Universal Waste Indicator: No

STEVENS CREEK OFFICE CENTER ASSOCIATES, LP (Continued) **1026168253**

Universal Waste Destination Facility:	No
Federal Universal Waste:	No
Active Site State-Reg Handler:	---
Federal Facility Indicator:	Not reported
Hazardous Secondary Material Indicator:	N
Sub-Part K Indicator:	Not reported
2018 GPRA Permit Baseline:	Not on the Baseline
2018 GPRA Renewals Baseline:	Not on the Baseline
202 GPRA Corrective Action Baseline:	No
Subject to Corrective Action Universe:	No
Non-TSDFs Where RCRA CA has Been Imposed Universe:	No
Corrective Action Priority Ranking:	No NCAPS ranking
Environmental Control Indicator:	No
Institutional Control Indicator:	No
Human Exposure Controls Indicator:	N/A
Groundwater Controls Indicator:	N/A
Significant Non-Complier Universe:	No
Unaddressed Significant Non-Complier Universe:	No
Addressed Significant Non-Complier Universe:	No
Significant Non-Complier With a Compliance Schedule Universe:	No
Financial Assurance Required:	Not reported
Handler Date of Last Change:	20200608
Recognized Trader-Importer:	No
Recognized Trader-Exporter:	No
Importer of Spent Lead Acid Batteries:	No
Exporter of Spent Lead Acid Batteries:	No
Recycler Activity Without Storage:	No
Manifest Broker:	No
Sub-Part P Indicator:	No

Handler - Owner Operator:

Owner/Operator Indicator:	Owner
Owner/Operator Name:	STEVENS CREEK OFFICE CENTER ASSOC.
Legal Status:	Other
Date Became Current:	Not reported
Date Ended Current:	Not reported
Owner/Operator Address:	75 E. SANTA CLARA ST. SUITE 1175
Owner/Operator City,State,Zip:	SAN JOSE, CA 95113
Owner/Operator Telephone:	408-998-8989
Owner/Operator Telephone Ext:	Not reported
Owner/Operator Fax:	Not reported
Owner/Operator Email:	Not reported

Owner/Operator Indicator:	Operator
Owner/Operator Name:	AILEEN PHANMAHA
Legal Status:	Other
Date Became Current:	Not reported
Date Ended Current:	Not reported
Owner/Operator Address:	75 E. SANTA CLARA ST. SUITE 1175
Owner/Operator City,State,Zip:	SAN JOSE, CA 95113
Owner/Operator Telephone:	408-998-8989
Owner/Operator Telephone Ext:	Not reported
Owner/Operator Fax:	Not reported
Owner/Operator Email:	Not reported

STEVENS CREEK OFFICE CENTER ASSOCIATES, LP (Continued) **1026168253**

Historic Generators:

Receive Date:	20200527
Handler Name:	STEVENS CREEK OFFICE CENTER ASSOCIATES, LP
Federal Waste Generator Description:	Not a generator, verified
State District Owner:	Not reported
Large Quantity Handler of Universal Waste:	No
Recognized Trader Importer:	No
Recognized Trader Exporter:	No
Spent Lead Acid Battery Importer:	No
Spent Lead Acid Battery Exporter:	No
Current Record:	Yes
Non Storage Recycler Activity:	Not reported
Electronic Manifest Broker:	Not reported

List of NAICS Codes and Descriptions:

NAICS Code:	53121
NAICS Description:	Offices Of Real Estate Agents And Brokers

Facility Has Received Notices of Violations:

Violations:	No Violations Found

Evaluation Action Summary:

Evaluations:	No Evaluations Found

A34 Target Property **1X J. VOLCKMAN ASSOCIATES**
20813 STEVENS CREEK BLVD
CUPERTINO, CA 95014

HWTS **S124528674**
N/A

Site 34 of 35 in cluster A

Actual: 259 ft.

HWTS:

Name:	1X J. VOLCKMAN ASSOCIATES
Address:	20813 STEVENS CREEK BLVD
Address 2:	Not reported
City,State,Zip:	CUPERTINO, CA 95014
EPA ID:	CAC000219569
Inactive Date:	10/25/2000
Create Date:	11/07/1989
Last Act Date:	Not reported
Mailing Name:	Not reported
Mailing Address:	Not reported
Mailing Address 2:	Not reported
Mailing City,State,Zip:	CUPERTINO, CA 950140000
Owner Name:	J. VOLCKMAN ASSOCIATES
Owner Address:	Not reported
Owner Address 2:	Not reported
Owner City,State,Zip:	Not reported
Owner Phone:	Not reported
Owner Fax:	Not reported
Contact Name:	BRANNAGAN, DAVID/MNT TECH
Contact Address:	Not reported
Contact Address 2:	Not reported
City,State,Zip:	Not reported
Contact Phone:	Not reported
Contact Fax:	Not reported

1X J. VOLCKMAN ASSOCIATES (Continued) **S124528674**

Facility Status:	Inactive
Facility Type:	TEMPORARY
Category:	STATE
Latitude:	37.322881
Longitude:	-122.040028

A35
Target
Property

CSD #2-3 CS
20833 STEVENS CREEK 104
CUPERTINO, CA 95014

FINDS **1023268507**
N/A

Site 35 of 35 in cluster A

Actual:
259 ft.

FINDS:
Registry ID: 110065582248

Click Here for FRS Facility Detail Report:

Environmental Interest/Information System:
The California Environmental Protection Agency (CalEPA) has recently implemented a new data warehouse system (nSite). This data warehouse combines and merges facility and site information from five different systems managed within CalEPA. The five systems are: California Environmental Reporting System (CERS),EnviroStor, GeoTracker, California Integrated Water Quality System (CIWQS), andToxic Release Inventory (TRI).

Click this hyperlink while viewing on your computer to access additional FINDS: detail in the EDR Site Report.

B36
SE
< 1/8
0.011 mi.
58 ft.

THE VITAMIN SHOPPE #648
20803 STEVENS CREEK BLVD
SAN JOSE, CA 95014

RCRA NonGen / NLR **1024873732**
CAL000442384

Site 1 of 9 in cluster B

Relative:
Lower

Actual:
257 ft.

RCRA Listings:

Date Form Received by Agency:	20190111
Handler Name:	The Vitamin Shoppe #648
Handler Address:	20803 Stevens Creek Blvd
Handler City,State,Zip:	SAN JOSE, CA 95014
EPA ID:	CAL000442384
Contact Name:	JASON LAURENCE
Contact Address:	20803 STEVENS CREEK BLVD
Contact City,State,Zip:	SAN JOSE, CA 95014
Contact Telephone:	408-873-8461
Contact Fax:	408-253-3606
Contact Email:	STORE237@VITAMINSHOPPE.COM
Contact Title:	Not reported
EPA Region:	09
Land Type:	Not reported
Federal Waste Generator Description:	Not a generator, verified
Non-Notifier:	Not reported
Biennial Report Cycle:	Not reported
Accessibility:	Not reported
Active Site Indicator:	Handler Activities
State District Owner:	Not reported
State District:	Not reported
Mailing Address:	20803 STEVENS CREEK BLVD

THE VITAMIN SHOPPE #648 (Continued) **1024873732**

Mailing City,State,Zip:		SAN JOSE, CA 95014
Owner Name:	The Vitamin Shoppe	
Owner Type:		Other
Operator Name:	Jason Laurence	
Operator Type:		Other
Short-Term Generator Activity:		No
Importer Activity:		No
Mixed Waste Generator:		No
Transporter Activity:		No
Transfer Facility Activity:		No
Recycler Activity with Storage:		No
Small Quantity On-Site Burner Exemption:		No
Smelting Melting and Refining Furnace Exemption:		No
Underground Injection Control:		No
Off-Site Waste Receipt:		No
Universal Waste Indicator:		Yes
Universal Waste Destination Facility:		Yes
Federal Universal Waste:		No
Active Site State-Reg Handler:		---
Federal Facility Indicator:		Not reported
Hazardous Secondary Material Indicator:		N
Sub-Part K Indicator:		Not reported
2018 GPRA Permit Baseline:		Not on the Baseline
2018 GPRA Renewals Baseline:		Not on the Baseline
202 GPRA Corrective Action Baseline:		No
Subject to Corrective Action Universe:		No
Non-TSDFs Where RCRA CA has Been Imposed Universe:		No
Corrective Action Priority Ranking:		No NCAPS ranking
Environmental Control Indicator:		No
Institutional Control Indicator:		No
Human Exposure Controls Indicator:		N/A
Groundwater Controls Indicator:		N/A
Significant Non-Complier Universe:		No
Unaddressed Significant Non-Complier Universe:		No
Addressed Significant Non-Complier Universe:		No
Significant Non-Complier With a Compliance Schedule Universe:		No
Financial Assurance Required:		Not reported
Handler Date of Last Change:		20190222
Recognized Trader-Importer:		No
Recognized Trader-Exporter:		No
Importer of Spent Lead Acid Batteries:		No
Exporter of Spent Lead Acid Batteries:		No
Recycler Activity Without Storage:		No
Manifest Broker:		No
Sub-Part P Indicator:		No

Handler - Owner Operator:

Owner/Operator Indicator:	Owner
Owner/Operator Name: THE VITAMIN SHOPPE	
Legal Status:	Other
Date Became Current:	Not reported
Date Ended Current:	Not reported
Owner/Operator Address:	300 HARMON MEADOW BLVD
Owner/Operator City,State,Zip:	SECAUCUS, NJ 07094
Owner/Operator Telephone:	201-868-5959
Owner/Operator Telephone Ext:	Not reported

THE VITAMIN SHOPPE #648 (Continued) **1024873732**

Owner/Operator Fax: Not reported
Owner/Operator Email: Not reported

Owner/Operator Indicator: Operator
Owner/Operator Name: JASON LAURENCE
Legal Status: Other
Date Became Current: Not reported
Date Ended Current: Not reported
Owner/Operator Address: 20803 STEVENS CREEK BLVD
Owner/Operator City,State,Zip: SAN JOSE, CA 95014
Owner/Operator Telephone: 408-873-8461
Owner/Operator Telephone Ext: Not reported
Owner/Operator Fax: Not reported
Owner/Operator Email: Not reported

Historic Generators:
Receive Date: 20190111
Handler Name: THE VITAMIN SHOPPE #648
Federal Waste Generator Description: Not a generator, verified
State District Owner: Not reported
Large Quantity Handler of Universal Waste: No
Recognized Trader Importer: No
Recognized Trader Exporter: No
Spent Lead Acid Battery Importer: No
Spent Lead Acid Battery Exporter: No
Current Record: Yes
Non Storage Recycler Activity: Not reported
Electronic Manifest Broker: Not reported

List of NAICS Codes and Descriptions:
NAICS Code: 446191
NAICS Description: Food (Health) Supplement Stores

Facility Has Received Notices of Violations:
Violations: No Violations Found

Evaluation Action Summary:
Evaluations: No Evaluations Found

B37 **SAICH WAY STATION, LLC** **CUPA Listings** **S118215907**
SE **20803 STEVENS CREEK BLVD** **HWTS** **N/A**
< 1/8 **CUPERTINO, CA 95014** **HAZNET**
0.011 mi.
58 ft. **Site 2 of 9 in cluster B**

Relative:
Lower

Actual:
257 ft.

CUPA SANTA CLARA:
Name: THE VITAMIN SHOPPE #648
Address: 20803 STEVENS CREEK BL
City,State,Zip: CUPERTINO, CA 95014
Region: SANTA CLARA
Telephone: Not reported
UDF Email: HEATHER.FIKE@VITAMINSHOPPE.COM
PE#: 2205
Program Description: GENERATES 100 KG TO < 5 TONS/YEAR
Program Identifier: DEH PERMIT-HAZ WASTE GENERATOR PROGRAM

SAICH WAY STATION, LLC (Continued) **S118215907**

Latitude:	37.3233001
Longitude:	-122.0375185
Record ID:	PR0431308
Facility ID:	FA0286667

HWTS:

Name:	SAICH WAY STATION, LLC
Address:	20803 STEVENS CREEK BLVD
Address 2:	Not reported
City,State,Zip:	CUPERTINO, CA 95014
EPA ID:	CAC002777908
Inactive Date:	10/09/2014
Create Date:	07/10/2014
Last Act Date:	Not reported
Mailing Name:	Not reported
Mailing Address:	2051 JUNCTION AVE STE 100
Mailing Address 2:	Not reported
Mailing City,State,Zip:	SAN JOSE, CA 951312100
Owner Name:	SAICH WAY STATION, LLC
Owner Address:	2051 JUNCTION AVE STE 100
Owner Address 2:	Not reported
Owner City,State,Zip:	SAN JOSE, CA 951312100
Owner Phone:	Not reported
Owner Fax:	Not reported
Contact Name:	GREG ARAIZA-GONZALEZ
Contact Address:	2051 JUNCTION AVE STE 100
Contact Address 2:	Not reported
City,State,Zip:	SAN JOSE, CA 951312100
Contact Phone:	Not reported
Contact Fax:	Not reported
Facility Status:	Inactive
Facility Type:	TEMPORARY
Category:	STATE
Latitude:	37.323036
Longitude:	-122.037728

HAZNET:

Name:	SAICH WAY STATION, LLC
Address:	20803 STEVENS CREEK BLVD
Address 2:	Not reported
City,State,Zip:	CUPERTINO, CA 950142107
Contact:	GREG ARAIZA-GONZALEZ
Telephone:	4084534700
Mailing Name:	Not reported
Mailing Address:	2051 JUNCTION AVE STE 100
Year:	2014
Gepaid:	CAC002777908
TSD EPA ID:	CAD982042475
CA Waste Code:	151 - Asbestos containing waste
Disposal Method:	H132 - Landfill Or Surface Impoundment That Will Be Closed As Landfill(To Include On-Site Treatment And/Or Stabilization)
Tons:	0.8

SAICH WAY STATION, LLC (Continued) **S118215907**

Additional Information:

Year:	2014
Gen EPA ID:	CAC002777908
Shipment Date:	20140805
Creation Date:	11/2/2014 22:15:11
Receipt Date:	20140819
Manifest ID:	012794377JJK
Trans EPA ID:	CAR000049957
Trans Name:	Z-CON SPECIALTY SERVICES INC
Trans 2 EPA ID:	CAR000037283
Trans 2 Name:	WORLD ENVIRONMENTAL & ENERGY INC
TSDF EPA ID:	CAD982042475
Trans Name:	RECOLOGY HAY ROAD LANDFILL
TSDF Alt EPA ID:	Not reported
TSDF Alt Name:	Not reported
Waste Code Description:	151 - Asbestos-containing waste
RCRA Code:	Not reported
Meth Code:	H132 - Landfill Or Surface Impoundment That Will Be Closed As Landfill(To Include On-Site Treatment And/Or Stabilization)
Quantity Tons:	0.8
Waste Quantity:	2
Quantity Unit:	Y
Additional Code 1:	Not reported
Additional Code 2:	Not reported
Additional Code 3:	Not reported
Additional Code 4:	Not reported
Additional Code 5:	Not reported

C38 **WHOLE FOODS MARKET - STEVENS CREEK** **CUPA Listings** **S112951354**
WSW **20955 STEVENS CREEK BL** **HWTS** **N/A**
< 1/8 **CUPERTINO, CA 95014** **HAZNET**
0.042 mi.
221 ft. **Site 1 of 10 in cluster C**

Relative: Higher
Actual: 266 ft.

CUPA SANTA CLARA:

Name:	WHOLE FOODS MARKET - STEVENS CREEK
Address:	20955 STEVENS CREEK BL
City,State,Zip:	CUPERTINO, CA 95014
Region:	SANTA CLARA
Telephone:	4082534000
UDF Email:	mollie.martinez@wholefoods.com
PE#:	2205
Program Description:	GENERATES 100 KG TO < 5 TONS/YEAR
Program Identifier:	DEH PERMIT-HAZ WASTE GENERATOR PROGRAM
Latitude:	37.3236316
Longitude:	-122.0397419
Record ID:	PR0428456
Facility ID:	FA0279161

HWTS:

Name:	SANDHILL PROPERTIES CO
Address:	20955 STEVENS CREEK BLVD
Address 2:	Not reported
City,State,Zip:	CUPERTINO, CA 95014
EPA ID:	CAC002600229
Inactive Date:	08/08/2006

WHOLE FOODS MARKET - STEVENS CREEK (Continued) **S112951354**

Create Date:	02/08/2006
Last Act Date:	Not reported
Mailing Name:	Not reported
Mailing Address:	30 E 4TH AVE
Mailing Address 2:	Not reported
Mailing City,State,Zip:	SAN MATEO, CA 944014002
Owner Name:	SANDHILL PROPERTIES CO
Owner Address:	30 E 4TH AVE
Owner Address 2:	Not reported
Owner City,State,Zip:	SAN MATEO, CA 944014002
Owner Phone:	Not reported
Owner Fax:	Not reported
Contact Name:	KAREN NGO
Contact Address:	30 E 4TH AVE
Contact Address 2:	Not reported
City,State,Zip:	SAN MATEO, CA 944014002
Contact Phone:	Not reported
Contact Fax:	Not reported
Facility Status:	Inactive
Facility Type:	TEMPORARY
Category:	STATE
Latitude:	37.322977
Longitude:	-122.039933

HAZNET:

Name:	SANDHILL PROPERTIES CO
Address:	20955 STEVENS CREEK BLVD
Address 2:	Not reported
City,State,Zip:	CUPERTINO, CA 950140000
Contact:	KAREN NGO
Telephone:	6503441500
Mailing Name:	Not reported
Mailing Address:	30 E 4TH AVE
Year:	2006
Gepaid:	CAC002600229
TSD EPA ID:	CAD981382732
CA Waste Code:	151 - Asbestos containing waste
Disposal Method:	D80 - Disposal, Land Fill
Tons:	88.494

Additional Information:

Year:	2006
Gen EPA ID:	CAC002600229
Shipment Date:	20060222
Creation Date:	5/27/2006 18:31:40
Receipt Date:	20060222
Manifest ID:	22691910
Trans EPA ID:	CAD982513632
Trans Name:	DENBESTE
Trans 2 EPA ID:	Not reported
Trans 2 Name:	Not reported
TSDF EPA ID:	CAD981382732
Trans Name:	ALTAMONT LANDFILL

WHOLE FOODS MARKET - STEVENS CREEK (Continued) **S112951354**

TSDF Alt EPA ID:	Not reported
TSDF Alt Name:	Not reported
Waste Code Description:	151 - Asbestos-containing waste
RCRA Code:	Not reported
Meth Code:	D80 - Disposal, Land Fill
Quantity Tons:	37.926
Waste Quantity:	45
Quantity Unit:	Y
Additional Code 1:	Not reported
Additional Code 2:	Not reported
Additional Code 3:	Not reported
Additional Code 4:	Not reported
Additional Code 5:	Not reported
Shipment Date:	20060215
Creation Date:	5/6/2006 18:31:14
Receipt Date:	20060215
Manifest ID:	22691909
Trans EPA ID:	CAD982513632
Trans Name:	DENBESTE TRANSP
Trans 2 EPA ID:	Not reported
Trans 2 Name:	Not reported
TSDF EPA ID:	CAD981382732
Trans Name:	ALTAMONT LANDFILL
TSDF Alt EPA ID:	Not reported
TSDF Alt Name:	Not reported
Waste Code Description:	151 - Asbestos-containing waste
RCRA Code:	Not reported
Meth Code:	D80 - Disposal, Land Fill
Quantity Tons:	50.568
Waste Quantity:	60
Quantity Unit:	Y
Additional Code 1:	Not reported
Additional Code 2:	Not reported
Additional Code 3:	Not reported
Additional Code 4:	Not reported
Additional Code 5:	Not reported

C39 **WORTHINGTON CHEVROLET** **RCRA-SQG** **1000409587**
WSW **20955 STEVENS CREEK BLVD** **CAD981170889**
< 1/8 **CUPERTINO, CA 95014**
0.042 mi.
221 ft. **Site 2 of 10 in cluster C**

Relative:
Higher

Actual:
266 ft.

RCRA Listings:

Date Form Received by Agency:	19860121
Handler Name:	Worthington Chevrolet
Handler Address:	Stevens Creek Blvd
Handler City,State,Zip:	CUPERTINO, CA 95014
EPA ID:	CAD981170889
Contact Name:	ENVIRONMENTAL MANAGER
Contact Address:	20955 STEVENS CREEK BLVD
Contact City,State,Zip:	CUPERTINO, CA 95014
Contact Telephone:	408-253-4000
Contact Fax:	Not reported
Contact Email:	Not reported
Contact Title:	Not reported
EPA Region:	09

WORTHINGTON CHEVROLET (Continued) **1000409587**

Land Type:		Not reported
Federal Waste Generator Description:		Small Quantity Generator
Non-Notifier:		Not reported
Biennial Report Cycle:		Not reported
Accessibility:		Not reported
Active Site Indicator:		Handler Activities
State District Owner:		Ca
State District:		2
Mailing Address:		STEVENS CREEK BLVD
Mailing City,State,Zip:		CUPERTINO, CA 95014
Owner Name:	Paul A Weiss	
Owner Type:		Private
Operator Name:	Not Required	
Operator Type:		Private
Short-Term Generator Activity:		No
Importer Activity:		No
Mixed Waste Generator:		No
Transporter Activity:		No
Transfer Facility Activity:		No
Recycler Activity with Storage:		No
Small Quantity On-Site Burner Exemption:		No
Smelting Melting and Refining Furnace Exemption:		No
Underground Injection Control:		No
Off-Site Waste Receipt:		No
Universal Waste Indicator:		No
Universal Waste Destination Facility:		No
Federal Universal Waste:		No
Active Site State-Reg Handler:		---
Federal Facility Indicator:		Not reported
Hazardous Secondary Material Indicator:		N
Sub-Part K Indicator:		Not reported
2018 GPRA Permit Baseline:		Not on the Baseline
2018 GPRA Renewals Baseline:		Not on the Baseline
202 GPRA Corrective Action Baseline:		No
Subject to Corrective Action Universe:		No
Non-TSDFs Where RCRA CA has Been Imposed Universe:		No
Corrective Action Priority Ranking:		No NCAPS ranking
Environmental Control Indicator:		No
Institutional Control Indicator:		No
Human Exposure Controls Indicator:		N/A
Groundwater Controls Indicator:		N/A
Significant Non-Complier Universe:		No
Unaddressed Significant Non-Complier Universe:		No
Addressed Significant Non-Complier Universe:		No
Significant Non-Complier With a Compliance Schedule Universe:		No
Financial Assurance Required:		Not reported
Handler Date of Last Change:		20000915
Recognized Trader-Importer:		No
Recognized Trader-Exporter:		No
Importer of Spent Lead Acid Batteries:		No
Exporter of Spent Lead Acid Batteries:		No
Recycler Activity Without Storage:		No
Manifest Broker:		No
Sub-Part P Indicator:		No

WORTHINGTON CHEVROLET (Continued) **1000409587**

Handler - Owner Operator:

Owner/Operator Indicator:	Operator
Owner/Operator Name: NOT REQUIRED	
Legal Status:	Private
Date Became Current:	Not reported
Date Ended Current:	Not reported
Owner/Operator Address:	NOT REQUIRED
Owner/Operator City,State,Zip:	NOT REQUIRED, ME 99999
Owner/Operator Telephone:	415-555-1212
Owner/Operator Telephone Ext:	Not reported
Owner/Operator Fax:	Not reported
Owner/Operator Email:	Not reported

Owner/Operator Indicator:	Owner
Owner/Operator Name: PAUL A WEISS	
Legal Status:	Private
Date Became Current:	Not reported
Date Ended Current:	Not reported
Owner/Operator Address:	NOT REQUIRED
Owner/Operator City,State,Zip:	NOT REQUIRED, ME 99999
Owner/Operator Telephone:	415-555-1212
Owner/Operator Telephone Ext:	Not reported
Owner/Operator Fax:	Not reported
Owner/Operator Email:	Not reported

Historic Generators:

Receive Date:	19860121
Handler Name: WORTHINGTON CHEVROLET	
Federal Waste Generator Description:	Small Quantity Generator
State District Owner:	Ca
Large Quantity Handler of Universal Waste:	No
Recognized Trader Importer:	No
Recognized Trader Exporter:	No
Spent Lead Acid Battery Importer:	No
Spent Lead Acid Battery Exporter:	No
Current Record:	Yes
Non Storage Recycler Activity:	Not reported
Electronic Manifest Broker:	Not reported

List of NAICS Codes and Descriptions:

NAICS Codes:	No NAICS Codes Found

Facility Has Received Notices of Violations:

Violations:	No Violations Found

Evaluation Action Summary:

Evaluations:	No Evaluations Found

C40 WSW < 1/8 0.042 mi. 221 ft. | **WHOLE FOODS MARKET, STC - 10267**
20955 STEVENS CREEK BLVD
CUPERTINO, CA 95014

RCRA NonGen / NLR E MANIFEST | **1024843895 CAL000395813**

Site 3 of 10 in cluster C

Relative: Higher

Actual: 266 ft.

RCRA Listings:

Date Form Received by Agency:	20140415
Handler Name:	Whole Foods Market Inc
Handler Address:	20955 Stevens Creek Blvd
Handler City,State,Zip:	CUPERTINO, CA 95014-2107
EPA ID:	CAL000395813
Contact Name:	TRISTAM COFFIN
Contact Address:	5980 HORTON STREET SUITE 200
Contact City,State,Zip:	EMERYVILLE, CA 94608
Contact Telephone:	201-314-2987
Contact Fax:	510-428-7410
Contact Email:	TRISTAM.COFFIN@WHOLEFOODS.COM
Contact Title:	Not reported
EPA Region:	09
Land Type:	Not reported
Federal Waste Generator Description:	Not a generator, verified
Non-Notifier:	Not reported
Biennial Report Cycle:	Not reported
Accessibility:	Not reported
Active Site Indicator:	Handler Activities
State District Owner:	Not reported
State District:	Not reported
Mailing Address:	5980 HORTON STREET SUITE 200
Mailing City,State,Zip:	EMERYVILLE, CA 94608-4806
Owner Name:	Whole Foods Market California Inc
Owner Type:	Other
Operator Name:	Tristam Coffin
Operator Type:	Other
Short-Term Generator Activity:	No
Importer Activity:	No
Mixed Waste Generator:	No
Transporter Activity:	No
Transfer Facility Activity:	No
Recycler Activity with Storage:	No
Small Quantity On-Site Burner Exemption:	No
Smelting Melting and Refining Furnace Exemption:	No
Underground Injection Control:	No
Off-Site Waste Receipt:	No
Universal Waste Indicator:	Yes
Universal Waste Destination Facility:	Yes
Federal Universal Waste:	No
Active Site State-Reg Handler:	---
Federal Facility Indicator:	Not reported
Hazardous Secondary Material Indicator:	N
Sub-Part K Indicator:	Not reported
2018 GPRA Permit Baseline:	Not on the Baseline
2018 GPRA Renewals Baseline:	Not on the Baseline
202 GPRA Corrective Action Baseline:	No
Subject to Corrective Action Universe:	No
Non-TSDFs Where RCRA CA has Been Imposed Universe:	No
Corrective Action Priority Ranking:	No NCAPS ranking
Environmental Control Indicator:	No
Institutional Control Indicator:	No

WHOLE FOODS MARKET, STC - 10267 (Continued) **1024843895**

Human Exposure Controls Indicator:	N/A
Groundwater Controls Indicator:	N/A
Significant Non-Complier Universe:	No
Unaddressed Significant Non-Complier Universe:	No
Addressed Significant Non-Complier Universe:	No
Significant Non-Complier With a Compliance Schedule Universe:	No
Financial Assurance Required:	Not reported
Handler Date of Last Change:	20180906
Recognized Trader-Importer:	No
Recognized Trader-Exporter:	No
Importer of Spent Lead Acid Batteries:	No
Exporter of Spent Lead Acid Batteries:	No
Recycler Activity Without Storage:	No
Manifest Broker:	No
Sub-Part P Indicator:	No

Handler - Owner Operator:

Owner/Operator Indicator:	Owner
Owner/Operator Name:	WHOLE FOODS MARKET CALIFORNIA INC
Legal Status:	Other
Date Became Current:	Not reported
Date Ended Current:	Not reported
Owner/Operator Address:	5980 HORTON STREE SUITE 200
Owner/Operator City,State,Zip:	EMERYVILLE, CA 94608
Owner/Operator Telephone:	510-428-7400
Owner/Operator Telephone Ext:	Not reported
Owner/Operator Fax:	Not reported
Owner/Operator Email:	Not reported

Owner/Operator Indicator:	Operator
Owner/Operator Name:	TRISTAM COFFIN
Legal Status:	Other
Date Became Current:	Not reported
Date Ended Current:	Not reported
Owner/Operator Address:	5980 HORTON STREET SUITE 200
Owner/Operator City,State,Zip:	EMERYVILLE, CA 94608
Owner/Operator Telephone:	201-314-2987
Owner/Operator Telephone Ext:	Not reported
Owner/Operator Fax:	Not reported
Owner/Operator Email:	Not reported

Historic Generators:

Receive Date:	20140415
Handler Name:	WHOLE FOODS MARKET INC
Federal Waste Generator Description:	Not a generator, verified
State District Owner:	Not reported
Large Quantity Handler of Universal Waste:	No
Recognized Trader Importer:	No
Recognized Trader Exporter:	No
Spent Lead Acid Battery Importer:	No
Spent Lead Acid Battery Exporter:	No
Current Record:	Yes
Non Storage Recycler Activity:	Not reported
Electronic Manifest Broker:	Not reported

WHOLE FOODS MARKET, STC - 10267 (Continued) **1024843895**

List of NAICS Codes and Descriptions:
NAICS Code: 45291
NAICS Description: Warehouse Clubs And Supercenters

Facility Has Received Notices of Violations:
Violations: No Violations Found

Evaluation Action Summary:
Evaluations: No Evaluations Found

E MANIFEST:

Manifest Tracking Number:	017895793FLE
Last Updated Date:	20230206
Shipped Date:	20230103
Received Date:	20230111
Manifest Status:	Signed
Submission Type:	DataImage5Copy
Origin Type:	Service
Generator EPA ID:	CAL000395813
Generator Name:	Whole Foods Market, Stc - 10267
Generator Location Street Number:	Not reported
Generator Location Street 1:	20955 STEVENS CREEK BLVD
Generator Location Street 2:	Not reported
Generator Location City:	CUPERTINO
Generator Location State:	CA
Generator Location Zip:	95014
Generator Mail Street Number:	Not reported
Generator Mail Street 1:	20955 Stevens Creek Blvd
Generator Mail Street 2:	Not reported
Generator Mail City:	Cupertino
Generator Mail Zip:	95014
Generator Mail State:	CA
Generator Contact Company Name:	Whole Foods Market, STC - 10267
Designated Facility EPA ID:	CAD059494310
Designated Facility Name:	Clean Harbors San Jose Llc
Designated Facility Mail Street Number:	Not reported
Designated Facility Mail Street 1:	Not reported
Designated Facility Mail Street 2:	1021 Berryessa Road
Designated Facility Mail City:	San Jose
Designated Facility Mail Zip:	95133
Designated Facility Mail State:	CA
Designated Facility Location Street Number:	Not reported
Designated Facility Location Street 1:	1021 Berryessa Road
Designated Facility Location Street 2:	Not reported
Designated Facility Location City:	San Jose
Designated Facility Location Zip:	95133
Designated Facility Location State:	CA
Designated Facility Contact Company Name:	Not reported
Manifest Residue Indicator:	N
Rejection Indicator:	N

Manifest Tracking Number:	012416917FLE
Last Updated Date:	20190412
Shipped Date:	20190219

WHOLE FOODS MARKET, STC - 10267 (Continued) **1024843895**

Received Date:	20190318
Manifest Status:	Signed
Submission Type:	DataImage5Copy
Origin Type:	Service
Generator EPA ID:	CAL000395813
Generator Name:	Whole Foods
Generator Location Street Number:	Not reported
Generator Location Street 1:	20955 STEVENS CREEK BLVD.
Generator Location Street 2:	Not reported
Generator Location City:	CUPERTINO
Generator Location State:	CA
Generator Location Zip:	95014
Generator Mail Street Number:	Not reported
Generator Mail Street 1:	20955 Stevens Creek Blvd.
Generator Mail Street 2:	Not reported
Generator Mail City:	Cupertino
Generator Mail Zip:	95014
Generator Mail State:	CA
Generator Contact Company Name:	Not reported
Designated Facility EPA ID:	NVD980895338
Designated Facility Name:	21st Century Environmental Management Of Nevada, Llc
Designated Facility Mail Street Number:	Not reported
Designated Facility Mail Street 1:	Not reported
Designated Facility Mail Street 2:	2095 Newlands Drive East
Designated Facility Mail City:	Fernley
Designated Facility Mail Zip:	89408
Designated Facility Mail State:	NV
Designated Facility Location Street Number:	Not reported
Designated Facility Location Street 1:	2095 Newlands Drive East
Designated Facility Location Street 2:	Not reported
Designated Facility Location City:	Fernley
Designated Facility Location Zip:	89408
Designated Facility Location State:	NV
Designated Facility Contact Company Name:	Not reported
Manifest Residue Indicator:	N
Rejection Indicator:	N

Manifest Tracking Number:	012416918FLE
Last Updated Date:	20190319
Shipped Date:	20190219
Received Date:	20190306
Manifest Status:	Signed
Submission Type:	DataImage5Copy
Origin Type:	Service
Generator EPA ID:	CAL000395813
Generator Name:	Whole Foods Market Inc
Generator Location Street Number:	Not reported
Generator Location Street 1:	20955 STEVENS CREEK BLVD
Generator Location Street 2:	Not reported
Generator Location City:	CUPERTINO
Generator Location State:	CA
Generator Location Zip:	95014-2107
Generator Mail Street Number:	Not reported
Generator Mail Street 1:	20955 STEVENS CREEK BLVD
Generator Mail Street 2:	Not reported
Generator Mail City:	CUPERTINO
Generator Mail Zip:	95014-2107

WHOLE FOODS MARKET, STC - 10267 (Continued) **1024843895**

Generator Mail State:	CA
Generator Contact Company Name:	Not reported
Designated Facility EPA ID:	AZR000515924
Designated Facility Name:	Yuma Yes Waste Transfer Facility
Designated Facility Mail Street Number:	Not reported
Designated Facility Mail Street 1:	Not reported
Designated Facility Mail Street 2:	2730 E 13TH ST
Designated Facility Mail City:	YUMA
Designated Facility Mail Zip:	85365-1901
Designated Facility Mail State:	AZ
Designated Facility Location Street Number:	Not reported
Designated Facility Location Street 1:	2730 E 13TH ST
Designated Facility Location Street 2:	Not reported
Designated Facility Location City:	YUMA
Designated Facility Location Zip:	85365-1901
Designated Facility Location State:	AZ
Designated Facility Contact Company Name:	Not reported
Manifest Residue Indicator:	N
Rejection Indicator:	N

Manifest Tracking Number:	012481708FLE
Last Updated Date:	20190501
Shipped Date:	20190321
Received Date:	20190419
Manifest Status:	Signed
Submission Type:	DataImage5Copy
Origin Type:	Service
Generator EPA ID:	CAL000395813
Generator Name:	Whole Foods
Generator Location Street Number:	Not reported
Generator Location Street 1:	20955 STEVENS CREEK BLVD.
Generator Location Street 2:	Not reported
Generator Location City:	CUPERTINO
Generator Location State:	CA
Generator Location Zip:	95014
Generator Mail Street Number:	Not reported
Generator Mail Street 1:	20955 Stevens Creek Blvd.
Generator Mail Street 2:	Not reported
Generator Mail City:	Cupertino
Generator Mail Zip:	95014
Generator Mail State:	CA
Generator Contact Company Name:	Not reported
Designated Facility EPA ID:	CAD008364432
Designated Facility Name:	Rho Chem Llc
Designated Facility Mail Street Number:	Not reported
Designated Facility Mail Street 1:	Not reported
Designated Facility Mail Street 2:	425 Isis Ave.
Designated Facility Mail City:	Inglewood
Designated Facility Mail Zip:	90301
Designated Facility Mail State:	CA
Designated Facility Location Street Number:	Not reported
Designated Facility Location Street 1:	425 Isis Ave.
Designated Facility Location Street 2:	Not reported
Designated Facility Location City:	Inglewood
Designated Facility Location Zip:	90301
Designated Facility Location State:	CA
Designated Facility Contact Company Name:	Not reported

WHOLE FOODS MARKET, STC - 10267 (Continued) **1024843895**

Manifest Residue Indicator:	N
Rejection Indicator:	N

Manifest Tracking Number:	012481863FLE
Last Updated Date:	20190515
Shipped Date:	20190415
Received Date:	20190426
Manifest Status:	Signed
Submission Type:	DataImage5Copy
Origin Type:	Service
Generator EPA ID:	CAL000395813
Generator Name:	Whole Foods #Stc
Generator Location Street Number:	Not reported
Generator Location Street 1:	20955 STEVENS CREEK BLVD
Generator Location Street 2:	Not reported
Generator Location City:	CUPERTINO
Generator Location State:	CA
Generator Location Zip:	95014
Generator Mail Street Number:	Not reported
Generator Mail Street 1:	20955 STEVENS CREEK BLVD
Generator Mail Street 2:	Not reported
Generator Mail City:	CUPERTINO
Generator Mail Zip:	95014
Generator Mail State:	CA
Generator Contact Company Name:	Not reported
Designated Facility EPA ID:	AZR000515924
Designated Facility Name:	Yuma Yes Waste Transfer Facility
Designated Facility Mail Street Number:	Not reported
Designated Facility Mail Street 1:	Not reported
Designated Facility Mail Street 2:	2730 E 13TH ST
Designated Facility Mail City:	YUMA
Designated Facility Mail Zip:	85365-1901
Designated Facility Mail State:	AZ
Designated Facility Location Street Number:	Not reported
Designated Facility Location Street 1:	2730 E 13TH ST
Designated Facility Location Street 2:	Not reported
Designated Facility Location City:	YUMA
Designated Facility Location Zip:	85365-1901
Designated Facility Location State:	AZ
Designated Facility Contact Company Name:	Not reported
Manifest Residue Indicator:	N
Rejection Indicator:	N

Manifest Tracking Number:	012482088FLE
Last Updated Date:	20190617
Shipped Date:	20190514
Received Date:	20190610
Manifest Status:	Signed
Submission Type:	DataImage5Copy
Origin Type:	Service
Generator EPA ID:	CAL000395813
Generator Name:	Whole Foods
Generator Location Street Number:	Not reported
Generator Location Street 1:	20955 STEVENS CREEK BLVD.
Generator Location Street 2:	Not reported
Generator Location City:	CUPERTINO
Generator Location State:	CA

WHOLE FOODS MARKET, STC - 10267 (Continued) **1024843895**

Generator Location Zip:	95014
Generator Mail Street Number:	Not reported
Generator Mail Street 1:	20955 Stevens Creek Blvd.
Generator Mail Street 2:	Not reported
Generator Mail City:	Cupertino
Generator Mail Zip:	95014
Generator Mail State:	CA
Generator Contact Company Name:	Not reported
Designated Facility EPA ID:	NVD980895338
Designated Facility Name:	21st Century Environmental Management Of Nevada, Llc
Designated Facility Mail Street Number:	Not reported
Designated Facility Mail Street 1:	Not reported
Designated Facility Mail Street 2:	2095 Newlands Drive East
Designated Facility Mail City:	Fernley
Designated Facility Mail Zip:	89408
Designated Facility Mail State:	NV
Designated Facility Location Street Number:	Not reported
Designated Facility Location Street 1:	2095 Newlands Drive East
Designated Facility Location Street 2:	Not reported
Designated Facility Location City:	Fernley
Designated Facility Location Zip:	89408
Designated Facility Location State:	NV
Designated Facility Contact Company Name:	Not reported
Manifest Residue Indicator:	N
Rejection Indicator:	N

Manifest Tracking Number:	012482089FLE
Last Updated Date:	20190624
Shipped Date:	20190514
Received Date:	20190529
Manifest Status:	Signed
Submission Type:	DataImage5Copy
Origin Type:	Service
Generator EPA ID:	CAL000395813
Generator Name:	Whole Foods Sts
Generator Location Street Number:	Not reported
Generator Location Street 1:	20955 STEVENS CREEK BLVD
Generator Location Street 2:	Not reported
Generator Location City:	CUPERTINO
Generator Location State:	CA
Generator Location Zip:	95014
Generator Mail Street Number:	Not reported
Generator Mail Street 1:	20955 STEVENS CREEK BLVD
Generator Mail Street 2:	Not reported
Generator Mail City:	CUPERTINO
Generator Mail Zip:	95014
Generator Mail State:	CA
Generator Contact Company Name:	Not reported
Designated Facility EPA ID:	AZR000515924
Designated Facility Name:	Yuma Yes Waste Transfer Facility
Designated Facility Mail Street Number:	Not reported
Designated Facility Mail Street 1:	Not reported
Designated Facility Mail Street 2:	2730 E 13TH ST
Designated Facility Mail City:	YUMA
Designated Facility Mail Zip:	85365-1901
Designated Facility Mail State:	AZ
Designated Facility Location Street Number:	Not reported

WHOLE FOODS MARKET, STC - 10267 (Continued) **1024843895**

Designated Facility Location Street 1:	2730 E 13TH ST
Designated Facility Location Street 2:	Not reported
Designated Facility Location City:	YUMA
Designated Facility Location Zip:	85365-1901
Designated Facility Location State:	AZ
Designated Facility Contact Company Name:	Not reported
Manifest Residue Indicator:	N
Rejection Indicator:	N

Manifest Tracking Number:	012483032FLE
Last Updated Date:	20190923
Shipped Date:	20190820
Received Date:	20190904
Manifest Status:	Signed
Submission Type:	DataImage5Copy
Origin Type:	Service
Generator EPA ID:	CAL000395813
Generator Name:	Whole Foods Market Inc
Generator Location Street Number:	Not reported
Generator Location Street 1:	20955 STEVENS CREEK BLVD
Generator Location Street 2:	Not reported
Generator Location City:	CUPERTINO
Generator Location State:	CA
Generator Location Zip:	95014-2107
Generator Mail Street Number:	Not reported
Generator Mail Street 1:	20955 STEVENS CREEK BLVD
Generator Mail Street 2:	Not reported
Generator Mail City:	CUPERTINO
Generator Mail Zip:	95014-2107
Generator Mail State:	CA
Generator Contact Company Name:	Not reported
Designated Facility EPA ID:	AZR000515924
Designated Facility Name:	Yuma Yes Waste Transfer Facility
Designated Facility Mail Street Number:	Not reported
Designated Facility Mail Street 1:	Not reported
Designated Facility Mail Street 2:	2730 E 13TH ST
Designated Facility Mail City:	YUMA
Designated Facility Mail Zip:	85365-1901
Designated Facility Mail State:	AZ
Designated Facility Location Street Number:	Not reported
Designated Facility Location Street 1:	2730 E 13TH ST
Designated Facility Location Street 2:	Not reported
Designated Facility Location City:	YUMA
Designated Facility Location Zip:	85365-1901
Designated Facility Location State:	AZ
Designated Facility Contact Company Name:	Not reported
Manifest Residue Indicator:	N
Rejection Indicator:	N

Manifest Tracking Number:	013976016FLE
Last Updated Date:	20200828
Shipped Date:	20200702
Received Date:	20200807
Manifest Status:	Signed
Submission Type:	DataImage5Copy
Origin Type:	Service
Generator EPA ID:	CAL000395813

WHOLE FOODS MARKET, STC - 10267 (Continued) **1024843895**

Generator Name:	Whole Foods #Stc
Generator Location Street Number:	Not reported
Generator Location Street 1:	20955 STEVENS CREEK BLVD
Generator Location Street 2:	Not reported
Generator Location City:	CUPERTINO
Generator Location State:	CA
Generator Location Zip:	95014-2107
Generator Mail Street Number:	Not reported
Generator Mail Street 1:	20955 STEVENS CREEK BLVD
Generator Mail Street 2:	Not reported
Generator Mail City:	CUPERTINO
Generator Mail Zip:	95014-2107
Generator Mail State:	CA
Generator Contact Company Name:	Not reported
Designated Facility EPA ID:	AZR000515924
Designated Facility Name:	Yuma Yes Waste Transfer Facility
Designated Facility Mail Street Number:	Not reported
Designated Facility Mail Street 1:	Not reported
Designated Facility Mail Street 2:	2730 E 13TH ST
Designated Facility Mail City:	YUMA
Designated Facility Mail Zip:	85365-1901
Designated Facility Mail State:	AZ
Designated Facility Location Street Number:	Not reported
Designated Facility Location Street 1:	2730 E 13TH ST
Designated Facility Location Street 2:	Not reported
Designated Facility Location City:	YUMA
Designated Facility Location Zip:	85365-1901
Designated Facility Location State:	AZ
Designated Facility Contact Company Name:	Not reported
Manifest Residue Indicator:	N
Rejection Indicator:	N

Manifest Tracking Number:	013416492FLE
Last Updated Date:	20190729
Shipped Date:	20190620
Received Date:	20190702
Manifest Status:	Signed
Submission Type:	DataImage5Copy
Origin Type:	Service
Generator EPA ID:	CAL000395813
Generator Name:	Whole Foods Market Inc
Generator Location Street Number:	Not reported
Generator Location Street 1:	20955 STEVENS CREEK BLVD
Generator Location Street 2:	Not reported
Generator Location City:	CUPERTINO
Generator Location State:	CA
Generator Location Zip:	95014-2107
Generator Mail Street Number:	Not reported
Generator Mail Street 1:	20955 STEVENS CREEK BLVD
Generator Mail Street 2:	Not reported
Generator Mail City:	CUPERTINO
Generator Mail Zip:	95014-2107
Generator Mail State:	CA
Generator Contact Company Name:	Not reported
Designated Facility EPA ID:	AZR000515924
Designated Facility Name:	Yuma Yes Waste Transfer Facility
Designated Facility Mail Street Number:	Not reported

WHOLE FOODS MARKET, STC - 10267 (Continued) **1024843895**

Designated Facility Mail Street 1:	Not reported
Designated Facility Mail Street 2:	2730 E 13TH ST
Designated Facility Mail City:	YUMA
Designated Facility Mail Zip:	85365-1901
Designated Facility Mail State:	AZ
Designated Facility Location Street Number:	Not reported
Designated Facility Location Street 1:	2730 E 13TH ST
Designated Facility Location Street 2:	Not reported
Designated Facility Location City:	YUMA
Designated Facility Location Zip:	85365-1901
Designated Facility Location State:	AZ
Designated Facility Contact Company Name:	Not reported
Manifest Residue Indicator:	N
Rejection Indicator:	N

Manifest Tracking Number:	013416645FLE
Last Updated Date:	20190821
Shipped Date:	20190723
Received Date:	20190805
Manifest Status:	Signed
Submission Type:	DataImage5Copy
Origin Type:	Service
Generator EPA ID:	CAL000395813
Generator Name:	Whole Foods #Stc
Generator Location Street Number:	Not reported
Generator Location Street 1:	20955 STEVENS CREEK BLVD
Generator Location Street 2:	Not reported
Generator Location City:	CUPERTINO
Generator Location State:	CA
Generator Location Zip:	95014-2107
Generator Mail Street Number:	Not reported
Generator Mail Street 1:	20955 STEVENS CREEK BLVD
Generator Mail Street 2:	Not reported
Generator Mail City:	CUPERTINO
Generator Mail Zip:	95014-2107
Generator Mail State:	CA
Generator Contact Company Name:	Not reported
Designated Facility EPA ID:	AZR000515924
Designated Facility Name:	Yuma Yes Waste Transfer Facility
Designated Facility Mail Street Number:	Not reported
Designated Facility Mail Street 1:	Not reported
Designated Facility Mail Street 2:	2730 E 13TH ST
Designated Facility Mail City:	YUMA
Designated Facility Mail Zip:	85365-1901
Designated Facility Mail State:	AZ
Designated Facility Location Street Number:	Not reported
Designated Facility Location Street 1:	2730 E 13TH ST
Designated Facility Location Street 2:	Not reported
Designated Facility Location City:	YUMA
Designated Facility Location Zip:	85365-1901
Designated Facility Location State:	AZ
Designated Facility Contact Company Name:	Not reported
Manifest Residue Indicator:	N
Rejection Indicator:	N

State Waste:

Manifest Tracking Number:	014225845FLE

WHOLE FOODS MARKET, STC - 10267 (Continued) **1024843895**

Waste Line Number: 1
State Waste Code Owner: CA
State Waste Code: 331
State Waste: Off-specification, aged, or surplus organics

Transporter:
Manifest Tracking Number: 014225845FLE
Transporter Line Number: 1
Transporter EPA ID: MAD039322250
Transporter Name: Clean Harbors Environmental Services, Inc.

Manifest Tracking Number: 014225845FLE
Transporter Line Number: 2
Transporter EPA ID: MOD095038998
Transporter Name: Tri State Motor Transit

Manifest Tracking Number: 014225845FLE
Transporter Line Number: 3
Transporter EPA ID: MOD095038998
Transporter Name: Tri State Motor Transit

Manifest Tracking Number: 014225845FLE
Transporter Line Number: 4
Transporter EPA ID: MAD039322250
Transporter Name: Clean Harbors Environmental Services, Inc.

Waste Line:
Manifest Tracking Number: 014225845FLE
Waste Line Number: 1
U.S. DOT Hazardous Indicator: N
U.S. DOT ID Number: Not reported
U.S. DOT Description: Not reported
Non-Hazardous Waste Description: NONE, NON-RCRA HAZARDOUS WASTE, LIQUIDS (CONSUMER PRODUCTS), N/A, NONE
Number of Containers: 1
Container Type Code: CF
Container Type Description: Fiber or plastic boxes, cartons, cases
Waste Quantity: 58
Quantity Unit of Measure Code: P
Quantity Unit of Measure Description: Pounds
Waste Quantity, in Tons: 0.029
Acute Waste Quantity, in Tons: 0
Non-Acute Waste Quantity, in Tons: 0.029
Waste Quantity, in Kilograms: 26.30387
Acute Waste Quantity, in Kilograms: 0
Non-Acute Waste Quantity, in Kilorgrams: 26.30387
Management Method Code: H040
Management Method Description: INCINERATION
Waste Residue Indicator: N
Quantity Discrepancy Indicator: N
Waste Type Discrepancy Indicator: N
Waste Density: Not reported
Waste Density Unit of Measure Code: Not reported
Waste Density Unit of Measure Description: Not reported
Form Code: Not reported
Form Code Description: Not reported
Source Code: Not reported

WHOLE FOODS MARKET, STC - 10267 (Continued) **1024843895**

Source Code Description:	Not reported
Waste Minimization Code:	Not reported
Waste Minimization Code Description:	Not reported
Consent Number:	Not reported
EPA Waste Indicator:	N

Click this hyperlink while viewing on your computer to access
81 additional US EManifest: record(s) in the EDR Site Report.

C41
WSW
< 1/8
0.042 mi.
221 ft.

ANDERSON CHEVROLET
20955 STEVENS CREEK BOULEVARD
CUPERTINO, CA 95014

CUPA Listings **S121468475**
CERS **N/A**

Site 4 of 10 in cluster C

Relative:
Higher

Actual:
266 ft.

CUPA SANTA CLARA:

Name:	DAVIDSON CHEVROLET-GEO
Address:	20955 STEVENS CREEK BL
City,State,Zip:	CUPERTINO, CA 95014
Region:	SANTA CLARA
Telephone:	4082534000
UDF Email:	Not reported
PE#:	2206
Program Description:	GENERATES 5 TO <25 TONS/YEAR
Program Identifier:	DEH PERMIT-HAZ WASTE GENERATOR PROGRAM
Latitude:	37.323129
Longitude:	-122.039909
Record ID:	PR0315440
Facility ID:	FA0200919

CERS:

Name:	ANDERSON CHEVROLET
Address:	20955 STEVENS CREEK BOULEVARD
City,State,Zip:	CUPERTINO, CA 95014-2107
Site ID:	451385
CERS ID:	110001188802
CERS Description:	US EPA Air Emission Inventory System (EIS)

Affiliation:

Affiliation Type Desc:	Environmental Contact
Entity Name:	ENVIR MGMT
Entity Title:	Not reported
Affiliation Address:	20955 STEVENS CREEK BLVD
Affiliation City:	CUPERTINO
Affiliation State:	CA
Affiliation Country:	Not reported
Affiliation Zip:	Not reported
Affiliation Phone:	,

C42 WSW < 1/8 0.042 mi. 221 ft. | **ANDERSON CHEVROLET-CUPERTINO**
20955 STEVENS CREEK BL
CUPERTINO, CA 95014 | **CUPA Listings** | **S121471536**
N/A

Site 5 of 10 in cluster C

Relative: Higher

Actual: 266 ft.

CUPA SANTA CLARA:

Name:	ANDERSON CHEVROLET-CUPERTINO
Address:	20955 STEVENS CREEK BL
City,State,Zip:	CUPERTINO, CA 95014
Region:	SANTA CLARA
Telephone:	4082534000
UDF Email:	Not reported
PE#:	2206
Program Description:	GENERATES 5 TO <25 TONS/YEAR
Program Identifier:	DEH PERMIT-HAZ WASTE GENERATOR PROGRAM
Latitude:	37.323129
Longitude:	-122.039909
Record ID:	PR0360311
Facility ID:	FA0250088

C43 WSW < 1/8 0.042 mi. 221 ft. | **ANDERSON OF CUPERTINO**
20955 STEVENS CREEK BLVD
CUPERTINO, CA 95014 | **ENVIROSTOR**
LUST
HIST LUST
SWEEPS UST
Cortese
HIST CORTESE
CERS | **S103950146**
N/A

Site 6 of 10 in cluster C

Relative: Higher

Actual: 266 ft.

ENVIROSTOR:

Name:	ANDERSON CHEVROLET DEALERSHIP
Address:	20955 STEVENS CREEK BLVD
City,State,Zip:	CUPERTINO, CA 95014
Facility ID:	60001047
Status:	Refer: 1248 Local Agency
Status Date:	06/06/2009
Site Code:	Not reported
Site Type:	Evaluation
Site Type Detailed:	Evaluation
Acres:	1
NPL:	NO
Regulatory Agencies:	SMBRP
Lead Agency:	SMBRP
Program Manager:	Not reported
Supervisor:	Referred - Not Assigned
Division Branch:	Cleanup Berkeley
Assembly:	26
Senate:	13
Special Program:	Not reported
Restricted Use:	NO
Site Mgmt Req:	NONE SPECIFIED
Funding:	Not Applicable
Latitude:	37.32349
Longitude:	-122.0399
APN:	NONE SPECIFIED
Past Use:	NONE SPECIFIED
Potential COC:	NONE SPECIFIED
Confirmed COC:	NONE SPECIFIED
Potential Description:	NONE SPECIFIED
Alias Name:	60001047

ANDERSON OF CUPERTINO (Continued) **S103950146**

Alias Type: Envirostor ID Number

Completed Info:
Completed Area Name: PROJECT WIDE
Completed Sub Area Name: Not reported
Completed Document Type: Other Report
Completed Date: 06/29/2006
Comments: Not reported

Future Area Name: Not reported
Future Sub Area Name: Not reported
Future Document Type: Not reported
Future Due Date: Not reported
Schedule Area Name: Not reported
Schedule Sub Area Name: Not reported
Schedule Document Type: Not reported
Schedule Due Date: Not reported
Schedule Revised Date: Not reported

LUST:
Name: ANDERSON OF CUPERTINO
Address: 20955 STEVENS CREEK BLVD
City,State,Zip: CUPERTINO, CA 95014
Lead Agency: SANTA CLARA COUNTY LOP
Case Type: LUST Cleanup Site

Geo Track:
Global Id: T0608502120
Latitude: 37.323613
Longitude: -122.040134
Status: Completed - Case Closed
Status Date: 07/30/1998
Case Worker: DEH
RB Case Number: Not reported
Local Agency: SANTA CLARA COUNTY LOP
File Location: All Files are on GeoTracker or in the Local Agency Database
Local Case Number: Not reported
Potential Media Affect: Soil
Potential Contaminants of Concern: Waste Oil / Motor / Hydraulic / Lubricating
EPA Region: 9
Coordinate Source: Google Geocode
Quantity Released Gallons: Not reported
Begin Date: 05/08/1998
Leak Reported Date: 05/08/1998
How Discovered: Not reported
How Discovered Description: Not reported
Discharge Source: Not reported
Discharge Cause: Not reported
Stop Method: Not reported
Stop Description: Not reported
No Further Action Date: 07/30/1998
CA Water Watershed Name: Santa Clara - Palo Alto (205.50)
Dwr Groundwater Subbasin Name: Santa Clara Valley - Santa Clara (2-009.02)
Disadvantaged Community: Not reported
CA Enviroscreen 3 Score: 36-40%
CA Enviroscreen 4 Score: 15-20%
Military DOD Site: No

ANDERSON OF CUPERTINO (Continued) **S103950146**

Facility Project Subtype: Not reported
RWQCB Region: SAN FRANCISCO BAY RWQCB (REGION 2)
Claim Number: Not reported
Claim Status: Not reported
Site History: Not reported

LUST:
Global Id: T0608502120
Contact Type: Local Agency Caseworker - Primary Caseworker
Contact Name: DEH CASEWORKER
Organization Name: SANTA CLARA COUNTY LOP
Address: 1555 Berger Drive, Suite 300
City: SAN JOSE
Email: dehweb@deh.sccgov.org
Phone Number: 4089183400

Global Id: T0608502120
Contact Type: Regional Board Caseworker
Contact Name: Regional Water Board
Organization Name: SAN FRANCISCO BAY RWQCB (REGION 2)
Address: 1515 CLAY ST SUITE 1400
City: OAKLAND
Email: Not reported
Phone Number: Not reported

LUST:
Global Id: T0608502120
Action Type: ENFORCEMENT
Date: 07/30/1998
Action: Closure/No Further Action Letter

Global Id: T0608502120
Action Type: RESPONSE
Date: 07/31/2006
Action: Other Report / Document

Global Id: T0608502120
Action Type: RESPONSE
Date: 05/05/1998
Action: Other Report / Document

Global Id: T0608502120
Action Type: RESPONSE
Date: 07/30/1998
Action: Other Report / Document

Global Id: T0608502120
Action Type: Other
Date: 05/08/1998
Action: Leak Reported

LUST:
Global Id: T0608502120
Status: Open - Case Begin Date
Status Date: 05/08/1998

Global Id: T0608502120

ANDERSON OF CUPERTINO (Continued) **S103950146**

Status: Completed - Case Closed
Status Date: 07/30/1998

LUST REG 2:
Region: 2
Facility Id: Not reported
Facility Status: Case Closed
Case Number: 07S2W13E03f
How Discovered: Not reported
Leak Cause: Not reported
Leak Source: Not reported
Date Leak Confirmed: Not reported
Oversight Program: LUST
Prelim. Site Assesment Wokplan Submitted: Not reported
Preliminary Site Assesment Began: Not reported
Pollution Characterization Began: Not reported
Pollution Remediation Plan Submitted: Not reported
Date Remediation Action Underway: Not reported
Date Post Remedial Action Monitoring Began: Not reported

LUST SANTA CLARA:
Name: ANDERSON OF CUPERTINO
Address: 20955 STEVENS CREEK BLVD
City,State,Zip: CUPERTINO, CA
Region: SANTA CLARA
SCVWD ID: 07S2W13E03F
Date Closed: 07/30/1998
EDR Link ID: 07S2W13E03F

HIST LUST SC:
Name: Anderson of Cupertino
Address: 20955 Stevens Creek Blvd
City: Cupertino
Region: SANTA CLARA
Region Code: 2
SCVWD ID: 07S2W13E03
Oversite Agency: SCVWD
Date Listed: 1998-09-02 00:00:00
Closed Date: 1998-07-30 00:00:00

SWEEPS UST:
Name: DAVIDSON CHEVROLET/GEO INC.
Address: 20955 STEVENS CREEK BLVD
City: CUPERTINO
Status: Active
Comp Number: 16252
Number: 9
Board Of Equalization: 44-026414
Referral Date: 02-10-92
Action Date: 02-10-92
Created Date: 02-29-88
Owner Tank Id: UNKNOWN
SWRCB Tank Id: 43-012-016252-000001
Tank Status: A

ANDERSON OF CUPERTINO (Continued) **S103950146**

Capacity:	500
Active Date:	02-10-92
Tank Use:	OIL
STG:	W
Content:	WASTE OIL
Number Of Tanks:	1

CORTESE:

Name:	ANDERSON OF CUPERTINO
Address:	20955 STEVENS CREEK BLVD
City,State,Zip:	CUPERTINO, CA 95014
Region:	CORTESE
Envirostor Id:	Not reported
Global ID:	T0608502120
Site/Facility Type:	LUST CLEANUP SITE
Cleanup Status:	COMPLETED - CASE CLOSED
Status Date:	Not reported
Site Code:	Not reported
Latitude:	Not reported
Longitude:	Not reported
Owner:	Not reported
Enf Type:	Not reported
Swat R:	Not reported
Flag:	active
Order No:	Not reported
Waste Discharge System No:	Not reported
Effective Date:	Not reported
Region 2:	Not reported
WID Id:	Not reported
Solid Waste Id No:	Not reported
Waste Management Uit Name:	Not reported
File Name:	Active Open

HIST CORTESE:

edr_fname:	ANDERSON OF CUPERTINO
edr_fadd1:	20955 STEVENS CREEK
City,State,Zip:	CUPERTINO, CA 95014
Region:	CORTESE
Facility County Code:	43
Reg By:	LTNKA
Reg Id:	43-2307

CERS:

Name:	ANDERSON OF CUPERTINO
Address:	20955 STEVENS CREEK BLVD
City,State,Zip:	CUPERTINO, CA 95014
Site ID:	847863
CERS ID:	T0608502120
CERS Description:	Leaking Underground Storage Tank Cleanup Site

Affiliation:

Affiliation Type Desc:	Regional Board Caseworker
Entity Name:	Regional Water Board - SAN FRANCISCO BAY RWQCB (REGION 2)
Entity Title:	Not reported
Affiliation Address:	1515 CLAY ST SUITE 1400
Affiliation City:	OAKLAND

ANDERSON OF CUPERTINO (Continued) **S103950146**

Affiliation State:	CA
Affiliation Country:	Not reported
Affiliation Zip:	Not reported
Affiliation Phone:	,
Affiliation Type Desc:	Local Agency Caseworker
Entity Name:	DEH CASEWORKER - SANTA CLARA COUNTY LOP
Entity Title:	Not reported
Affiliation Address:	1555 Berger Drive, Suite 300
Affiliation City:	SAN JOSE
Affiliation State:	CA
Affiliation Country:	Not reported
Affiliation Zip:	Not reported
Affiliation Phone:	4089183400,

C44
WSW
< 1/8
0.042 mi.
221 ft.

DAVIDSON CHEVROLET/ GEO INC.
20955 STEVENS CREEK BLVD
CUPERTINO, CA 95014

CA FID UST **S101594540**
N/A

Site 7 of 10 in cluster C

Relative:
Higher

Actual:
266 ft.

CA FID UST:

Facility ID:	43004802
Regulated By:	UTNKA
Regulated ID:	00016252
Cortese Code:	Not reported
SIC Code:	Not reported
Facility Phone:	4082534000
Mail To:	Not reported
Mailing Address:	20955 STEVENS CREEK BLVD
Mailing Address 2:	Not reported
Mailing City,St,Zip:	CUPERTINO 95014
Contact:	Not reported
Contact Phone:	Not reported
DUNs Number:	Not reported
NPDES Number:	Not reported
EPA ID:	Not reported
Comments:	Not reported
Status:	Active

C45
WSW
< 1/8
0.042 mi.
221 ft.

ANDERSON OF CUPERTINO
20955 STEVENS CREEK BLVD
CUPERTINO, CA 95014

UST FINDER RELEASE **1028917332**
N/A

Site 8 of 10 in cluster C

Relative:
Higher

Actual:
266 ft.

UST FINDER RELEASE:

Object ID:	44459
Facility ID:	Not reported
Lust ID:	CAT0608502120
Name:	ANDERSON OF CUPERTINO
Address:	20955 STEVENS CREEK BLVD
City,State,Zip:	CUPERTINO, CA 95014
Address Match Type:	PointAddress
Reported Date:	Not reported

ANDERSON OF CUPERTINO (Continued) **1028917332**

Status:	No Further Action
Substance:	Not reported
Population within 1500ft:	945
Domestic Wells within 1500ft:	0
Land Use:	Developed, Medium Intensity
Within SPA:	No
SPA PWS Facility ID:	Not reported
SPA Water Type:	Not reported
SPA Facility Type:	Not reported
SPA HUC12:	Not reported
Within WHPA:	No
WHPA PWS Facility ID:	Not reported
WHPA Water Type:	Not reported
WHPA Facility Type:	Not reported
WHPA HUC12:	Not reported
Within 100yr Floodplain:	No
Tribe:	Not reported
EPA Region:	9
NFA Letter 1:	Not reported
NFA Letter 2:	Not reported
NFA Letter 3:	Not reported
NFA Letter 4:	Not reported
Closed With Residual Contaminate:	Not reported
Coordinate Source:	Geocode
X Coord:	-122.04021
Y Coord:	37.32298
Latitude:	37.32298
Longitude:	-122.04021

C46 **KEY CHEVROLET** **RCRA-SQG** **1000106868**
WSW **20955 STEVENS CREEK BLVD** **HIST UST** **CAD044869485**
< 1/8 **CUPERTINO, CA 95014** **EMI**
0.042 mi. **HWTS**
221 ft. **Site 9 of 10 in cluster C** **HAZNET**

Relative:
Higher

Actual:
266 ft.

RCRA Listings:

Date Form Received by Agency:	19960901
Handler Name:	Key Chevrolet
Handler Address:	Stevens Creek Blvd
Handler City,State,Zip:	CUPERTINO, CA 95014
EPA ID:	CAD044869485
Contact Name:	Not reported
Contact Address:	Not reported
Contact City,State,Zip:	Not reported
Contact Telephone:	Not reported
Contact Fax:	Not reported
Contact Email:	Not reported
Contact Title:	Not reported
EPA Region:	09
Land Type:	Not reported
Federal Waste Generator Description:	Small Quantity Generator
Non-Notifier:	Not reported
Biennial Report Cycle:	Not reported
Accessibility:	Not reported
Active Site Indicator:	Handler Activities
State District Owner:	Ca
State District:	2
Mailing Address:	STEVENS CREEK BLVD

KEY CHEVROLET (Continued) **1000106868**

Mailing City,State,Zip:		CUPERTINO, CA 95014
Owner Name:	Not Required	
Owner Type:		Private
Operator Name:	Not Required	
Operator Type:		Private
Short-Term Generator Activity:		No
Importer Activity:		No
Mixed Waste Generator:		No
Transporter Activity:		No
Transfer Facility Activity:		No
Recycler Activity with Storage:		No
Small Quantity On-Site Burner Exemption:		No
Smelting Melting and Refining Furnace Exemption:		No
Underground Injection Control:		No
Off-Site Waste Receipt:		No
Universal Waste Indicator:		No
Universal Waste Destination Facility:		No
Federal Universal Waste:		No
Active Site State-Reg Handler:		---
Federal Facility Indicator:		Not reported
Hazardous Secondary Material Indicator:		N
Sub-Part K Indicator:		Not reported
2018 GPRA Permit Baseline:		Not on the Baseline
2018 GPRA Renewals Baseline:		Not on the Baseline
202 GPRA Corrective Action Baseline:		No
Subject to Corrective Action Universe:		No
Non-TSDFs Where RCRA CA has Been Imposed Universe:		No
Corrective Action Priority Ranking:		No NCAPS ranking
Environmental Control Indicator:		No
Institutional Control Indicator:		No
Human Exposure Controls Indicator:		N/A
Groundwater Controls Indicator:		N/A
Significant Non-Complier Universe:		No
Unaddressed Significant Non-Complier Universe:		No
Addressed Significant Non-Complier Universe:		No
Significant Non-Complier With a Compliance Schedule Universe:		No
Financial Assurance Required:		Not reported
Handler Date of Last Change:		20000915
Recognized Trader-Importer:		No
Recognized Trader-Exporter:		No
Importer of Spent Lead Acid Batteries:		No
Exporter of Spent Lead Acid Batteries:		No
Recycler Activity Without Storage:		No
Manifest Broker:		No
Sub-Part P Indicator:		No

Handler - Owner Operator:

Owner/Operator Indicator:	Owner
Owner/Operator Name: NOT REQUIRED	
Legal Status:	Private
Date Became Current:	Not reported
Date Ended Current:	Not reported
Owner/Operator Address:	NOT REQUIRED
Owner/Operator City,State,Zip:	NOT REQUIRED, ME 99999
Owner/Operator Telephone:	415-555-1212
Owner/Operator Telephone Ext:	Not reported

KEY CHEVROLET (Continued) **1000106868**

Owner/Operator Fax:	Not reported
Owner/Operator Email:	Not reported
Owner/Operator Indicator:	Operator
Owner/Operator Name: NOT REQUIRED	
Legal Status:	Private
Date Became Current:	Not reported
Date Ended Current:	Not reported
Owner/Operator Address:	NOT REQUIRED
Owner/Operator City,State,Zip:	NOT REQUIRED, ME 99999
Owner/Operator Telephone:	415-555-1212
Owner/Operator Telephone Ext:	Not reported
Owner/Operator Fax:	Not reported
Owner/Operator Email:	Not reported

Historic Generators:

Receive Date:	19960901
Handler Name: KEY CHEVROLET	
Federal Waste Generator Description:	Small Quantity Generator
State District Owner:	Ca
Large Quantity Handler of Universal Waste:	No
Recognized Trader Importer:	No
Recognized Trader Exporter:	No
Spent Lead Acid Battery Importer:	No
Spent Lead Acid Battery Exporter:	No
Current Record:	Yes
Non Storage Recycler Activity:	Not reported
Electronic Manifest Broker:	Not reported

List of NAICS Codes and Descriptions:

NAICS Codes:	No NAICS Codes Found

Facility Has Received Notices of Violations:

Violations:	No Violations Found

Evaluation Action Summary:

Evaluations:	No Evaluations Found

HIST UST:

Name:	KEY CHEVROLET CO
Address:	20955 STEVENS CREEK BLVD
City,State,Zip:	CUPERTINO, CA 95014
File Number:	000206ec

URL:

Region:	STATE
Facility ID:	00000016252
Facility Type:	Other
Other Type:	CAR DEALERSHIP
Contact Name:	PAUL WEISS
Telephone:	4082534000
Owner Name:	PAUL WEISS
Owner Address:	20955 STEVENS CREEK BLVD.
Owner City,St,Zip:	CUPERTINO, CA 95014

KEY CHEVROLET (Continued) **1000106868**

Total Tanks:	0001
Tank Num:	001
Container Num:	100
Year Installed:	1968
Tank Capacity:	00000550
Tank Used for:	WASTE
Type of Fuel:	WASTE OIL
Container Construction Thickness:	Not reported
Leak Detection:	Visual

Click here for Geo Tracker PDF:

EMI:

Name:	DAVIDSON CHEVROLET
Address:	20955 STEVENS CREEK BLVD
City,State,Zip:	CUPERTINO, CA 95014
Year:	1990
County Code:	43
Air Basin:	SF
Facility ID:	6416
Air District Name:	BA
SIC Code:	7532
Air District Name:	BAY AREA AQMD
Community Health Air Pollution Info System:	Not reported
Consolidated Emission Reporting Rule:	Not reported
Total Organic Hydrocarbon Gases Tons/Yr:	1
Reactive Organic Gases Tons/Yr:	1
Carbon Monoxide Emissions Tons/Yr:	0
NOX - Oxides of Nitrogen Tons/Yr:	0
SOX - Oxides of Sulphur Tons/Yr:	0
Particulate Matter Tons/Yr:	0
Part. Matter 10 Micrometers and Smllr Tons/Yr:	0

Name:	DAVIDSON CHEVROLET
Address:	20955 STEVENS CREEK BLVD
City,State,Zip:	CUPERTINO, CA 95014
Year:	1993
County Code:	43
Air Basin:	SF
Facility ID:	6416
Air District Name:	BA
SIC Code:	7532
Air District Name:	BAY AREA AQMD
Community Health Air Pollution Info System:	Not reported
Consolidated Emission Reporting Rule:	Not reported
Total Organic Hydrocarbon Gases Tons/Yr:	2
Reactive Organic Gases Tons/Yr:	2
Carbon Monoxide Emissions Tons/Yr:	0
NOX - Oxides of Nitrogen Tons/Yr:	0
SOX - Oxides of Sulphur Tons/Yr:	0
Particulate Matter Tons/Yr:	0
Part. Matter 10 Micrometers and Smllr Tons/Yr:	0

Name:	DAVIDSON CHEVROLET
Address:	20955 STEVENS CREEK BLVD
City,State,Zip:	CUPERTINO, CA 95014

KEY CHEVROLET (Continued) **1000106868**

Year:	1995
County Code:	43
Air Basin:	SF
Facility ID:	6416
Air District Name:	BA
SIC Code:	7532
Air District Name:	BAY AREA AQMD
Community Health Air Pollution Info System:	Not reported
Consolidated Emission Reporting Rule:	Not reported
Total Organic Hydrocarbon Gases Tons/Yr:	1
Reactive Organic Gases Tons/Yr:	1
Carbon Monoxide Emissions Tons/Yr:	0
NOX - Oxides of Nitrogen Tons/Yr:	0
SOX - Oxides of Sulphur Tons/Yr:	0
Particulate Matter Tons/Yr:	0
Part. Matter 10 Micrometers and Smllr Tons/Yr:	0

Name:	DAVIDSON CHEVROLET
Address:	20955 STEVENS CREEK BLVD
City,State,Zip:	CUPERTINO, CA 95014
Year:	1996
County Code:	43
Air Basin:	SF
Facility ID:	6416
Air District Name:	BA
SIC Code:	7532
Air District Name:	BAY AREA AQMD
Community Health Air Pollution Info System:	Not reported
Consolidated Emission Reporting Rule:	Not reported
Total Organic Hydrocarbon Gases Tons/Yr:	1
Reactive Organic Gases Tons/Yr:	1
Carbon Monoxide Emissions Tons/Yr:	0
NOX - Oxides of Nitrogen Tons/Yr:	0
SOX - Oxides of Sulphur Tons/Yr:	0
Particulate Matter Tons/Yr:	0
Part. Matter 10 Micrometers and Smllr Tons/Yr:	0

Name:	ANDERSON CHEVROLET
Address:	20955 STEVENS CREEK BLVD
City,State,Zip:	CUPERTINO, CA 95014
Year:	1997
County Code:	43
Air Basin:	SF
Facility ID:	6416
Air District Name:	BA
SIC Code:	7532
Air District Name:	BAY AREA AQMD
Community Health Air Pollution Info System:	Not reported
Consolidated Emission Reporting Rule:	Not reported
Total Organic Hydrocarbon Gases Tons/Yr:	2
Reactive Organic Gases Tons/Yr:	2
Carbon Monoxide Emissions Tons/Yr:	0
NOX - Oxides of Nitrogen Tons/Yr:	0
SOX - Oxides of Sulphur Tons/Yr:	0
Particulate Matter Tons/Yr:	0
Part. Matter 10 Micrometers and Smllr Tons/Yr:	0

KEY CHEVROLET (Continued) **1000106868**

Name:	ANDERSON CHEVROLET
Address:	20955 STEVENS CREEK BLVD
City,State,Zip:	CUPERTINO, CA 95014
Year:	1998
County Code:	43
Air Basin:	SF
Facility ID:	6416
Air District Name:	BA
SIC Code:	7532
Air District Name:	BAY AREA AQMD
Community Health Air Pollution Info System:	Not reported
Consolidated Emission Reporting Rule:	Not reported
Total Organic Hydrocarbon Gases Tons/Yr:	2
Reactive Organic Gases Tons/Yr:	2
Carbon Monoxide Emissions Tons/Yr:	0
NOX - Oxides of Nitrogen Tons/Yr:	0
SOX - Oxides of Sulphur Tons/Yr:	0
Particulate Matter Tons/Yr:	0
Part. Matter 10 Micrometers and Smllr Tons/Yr:	0

Name:	ANDERSON CHEVROLET
Address:	20955 STEVENS CREEK BLVD
City,State,Zip:	CUPERTINO, CA 95014
Year:	1999
County Code:	43
Air Basin:	SF
Facility ID:	6416
Air District Name:	BA
SIC Code:	7532
Air District Name:	BAY AREA AQMD
Community Health Air Pollution Info System:	Not reported
Consolidated Emission Reporting Rule:	Not reported
Total Organic Hydrocarbon Gases Tons/Yr:	2
Reactive Organic Gases Tons/Yr:	2
Carbon Monoxide Emissions Tons/Yr:	0
NOX - Oxides of Nitrogen Tons/Yr:	0
SOX - Oxides of Sulphur Tons/Yr:	0
Particulate Matter Tons/Yr:	0
Part. Matter 10 Micrometers and Smllr Tons/Yr:	0

Name:	ANDERSON CHEVROLET
Address:	20955 STEVENS CREEK BLVD
City,State,Zip:	CUPERTINO, CA 95014
Year:	2000
County Code:	43
Air Basin:	SF
Facility ID:	6416
Air District Name:	BA
SIC Code:	7532
Air District Name:	BAY AREA AQMD
Community Health Air Pollution Info System:	Not reported
Consolidated Emission Reporting Rule:	Not reported
Total Organic Hydrocarbon Gases Tons/Yr:	2
Reactive Organic Gases Tons/Yr:	2
Carbon Monoxide Emissions Tons/Yr:	0
NOX - Oxides of Nitrogen Tons/Yr:	0
SOX - Oxides of Sulphur Tons/Yr:	0

KEY CHEVROLET (Continued) **1000106868**

Particulate Matter Tons/Yr: 0
Part. Matter 10 Micrometers and Smllr Tons/Yr: 0

Name: ANDERSON CHEVROLET
Address: 20955 STEVENS CREEK BLVD
City,State,Zip: CUPERTINO, CA 95014
Year: 2001
County Code: 43
Air Basin: SF
Facility ID: 6416
Air District Name: BA
SIC Code: 7532
Air District Name: BAY AREA AQMD
Community Health Air Pollution Info System: Not reported
Consolidated Emission Reporting Rule: Not reported
Total Organic Hydrocarbon Gases Tons/Yr: 2
Reactive Organic Gases Tons/Yr: 2
Carbon Monoxide Emissions Tons/Yr: 0
NOX - Oxides of Nitrogen Tons/Yr: 0
SOX - Oxides of Sulphur Tons/Yr: 0
Particulate Matter Tons/Yr: 0
Part. Matter 10 Micrometers and Smllr Tons/Yr: 0

Name: ANDERSON CHEVROLET/CHRYSLER PL
Address: 20955 STEVENS CREEK BLVD
City,State,Zip: CUPERTINO, CA 95014
Year: 2002
County Code: 43
Air Basin: SF
Facility ID: 6416
Air District Name: BA
SIC Code: 7532
Air District Name: BAY AREA AQMD
Community Health Air Pollution Info System: Not reported
Consolidated Emission Reporting Rule: Not reported
Total Organic Hydrocarbon Gases Tons/Yr: 1
Reactive Organic Gases Tons/Yr: 1
Carbon Monoxide Emissions Tons/Yr: 0
NOX - Oxides of Nitrogen Tons/Yr: 0
SOX - Oxides of Sulphur Tons/Yr: 0
Particulate Matter Tons/Yr: 0
Part. Matter 10 Micrometers and Smllr Tons/Yr: 0

Name: ANDERSON CHEVROLET/CHRYSLER PL
Address: 20955 STEVENS CREEK BLVD
City,State,Zip: CUPERTINO, CA 95014
Year: 2003
County Code: 43
Air Basin: SF
Facility ID: 6416
Air District Name: BA
SIC Code: 7532
Air District Name: BAY AREA AQMD
Community Health Air Pollution Info System: Not reported
Consolidated Emission Reporting Rule: Not reported
Total Organic Hydrocarbon Gases Tons/Yr: 1
Reactive Organic Gases Tons/Yr: 1

KEY CHEVROLET (Continued) **1000106868**

Carbon Monoxide Emissions Tons/Yr:	0
NOX - Oxides of Nitrogen Tons/Yr:	0
SOX - Oxides of Sulphur Tons/Yr:	0
Particulate Matter Tons/Yr:	0
Part. Matter 10 Micrometers and Smllr Tons/Yr:	0

Name:	ANDERSON CHEVROLET/CHRYSLER PL
Address:	20955 STEVENS CREEK BLVD
City,State,Zip:	CUPERTINO, CA 95014
Year:	2004
County Code:	43
Air Basin:	SF
Facility ID:	6416
Air District Name:	BA
SIC Code:	7532
Air District Name:	BAY AREA AQMD
Community Health Air Pollution Info System:	Not reported
Consolidated Emission Reporting Rule:	Not reported
Total Organic Hydrocarbon Gases Tons/Yr:	0.897
Reactive Organic Gases Tons/Yr:	0.8144758
Carbon Monoxide Emissions Tons/Yr:	0.013
NOX - Oxides of Nitrogen Tons/Yr:	0.05
SOX - Oxides of Sulphur Tons/Yr:	0
Particulate Matter Tons/Yr:	0.001
Part. Matter 10 Micrometers and Smllr Tons/Yr:	0.000574

HWTS:

Name:	WHOLE FOODS MARKET INC
Address:	20955 STEVENS CREEK BLVD
Address 2:	Not reported
City,State,Zip:	CUPERTINO, CA 95014
EPA ID:	CAL000395813
Inactive Date:	06/30/2021
Create Date:	04/15/2014
Last Act Date:	Not reported
Mailing Name:	Not reported
Mailing Address:	6401 HOLLIS STREET SUITE 150
Mailing Address 2:	Not reported
Mailing City,State,Zip:	EMERYVILLE, CA 946084806
Owner Name:	WHOLE FOODS MARKET CALIFORNIA INC
Owner Address:	5980 HOLLIS STRETE SUITE 150
Owner Address 2:	Not reported
Owner City,State,Zip:	EMERYVILLE, CA 94608
Owner Phone:	Not reported
Owner Fax:	Not reported
Contact Name:	THELMA SASS
Contact Address:	6401 HOLLIS STREET SUITE 150
Contact Address 2:	Not reported
City,State,Zip:	EMERYVILLE, CA 94608
Contact Phone:	Not reported
Contact Fax:	Not reported
Facility Status:	Inactive
Facility Type:	PERMANENT
Category:	STATE
Latitude:	37.323612
Longitude:	-122.0395905

KEY CHEVROLET (Continued) **1000106868**

NAICS:

EPA ID:	CAL000395813
Create Date:	2014-04-15 09:35:35.767
NAICS Code:	45291
NAICS Description:	Warehouse Clubs and Superstores
Issued EPA ID Date:	2014-04-15 09:35:35.76700
Inactive Date:	Not reported
Facility Name:	WHOLE FOODS MARKET INC
Facility Address:	20955 STEVENS CREEK BLVD
Facility Address 2:	Not reported
Facility City:	CUPERTINO
Facility County:	Not reported
Facility State:	CA
Facility Zip:	950142107

HAZNET:

Name:	WHOLE FOODS MARKET INC
Address:	20955 STEVENS CREEK BLVD
Address 2:	Not reported
City,State,Zip:	CUPERTINO, CA 950142107
Contact:	THELMA SASS
Telephone:	2093288829
Mailing Name:	Not reported
Mailing Address:	6401 HOLLIS STREET SUITE 150
Year:	2021
Gepaid:	CAL000395813
TSD EPA ID:	CAD059494310
CA Waste Code:	122 - Alkaline solution without metals pH >= 12.5
Disposal Method:	H141 - Storage, Bulking, And/Or Transfer Off Site--No Treatment/Reovery (H010-H129) Or (H131-H135)
Tons:	0.025
Year:	2021
Gepaid:	CAL000395813
TSD EPA ID:	UTD981552177
CA Waste Code:	331 - Off-specification, aged or surplus organics
Disposal Method:	H040 - Incineration--Thermal Destruction Other Than Use As A Fuel
Tons:	0.0625
Year:	2021
Gepaid:	CAL000395813
TSD EPA ID:	UTD981552177
CA Waste Code:	135 - Unspecified aqueous solution
Disposal Method:	H040 - Incineration--Thermal Destruction Other Than Use As A Fuel
Tons:	0.0005
Year:	2021
Gepaid:	CAL000395813
TSD EPA ID:	CAD059494310
CA Waste Code:	181 - Other inorganic solid waste
Disposal Method:	H141 - Storage, Bulking, And/Or Transfer Off Site--No Treatment/Reovery (H010-H129) Or (H131-H135)
Tons:	0.052

KEY CHEVROLET (Continued) **1000106868**

Year: 2021
Gepaid: CAL000395813
TSD EPA ID: OKD065438376
CA Waste Code: 331 - Off-specification, aged or surplus organics
Disposal Method: H141 - Storage, Bulking, And/Or Transfer Off Site--No Treatment/Reovery (H010-H129) Or (H131-H135)
Tons: 0.0445

Year: 2021
Gepaid: CAL000395813
TSD EPA ID: CAD059494310
CA Waste Code: 141 - Off-specification, aged or surplus inorganics
Disposal Method: H141 - Storage, Bulking, And/Or Transfer Off Site--No Treatment/Reovery (H010-H129) Or (H131-H135)
Tons: 0.0015

Year: 2021
Gepaid: CAL000395813
TSD EPA ID: TXD982290140
CA Waste Code: OUTS3 -
Disposal Method: H141 - Storage, Bulking, And/Or Transfer Off Site--No Treatment/Reovery (H010-H129) Or (H131-H135)
Tons: 0.005

Year: 2021
Gepaid: CAL000395813
TSD EPA ID: OKD065438376
CA Waste Code: 181 - Other inorganic solid waste
Disposal Method: H132 - Landfill Or Surface Impoundment That Will Be Closed As Landfill(To Include On-Site Treatment And/Or Stabilization)
Tons: 0.002

Year: 2021
Gepaid: CAL000395813
TSD EPA ID: LAD010395127
CA Waste Code: 331 - Off-specification, aged or surplus organics
Disposal Method: H141 - Storage, Bulking, And/Or Transfer Off Site--No Treatment/Reovery (H010-H129) Or (H131-H135)
Tons: 0.006

Year: 2021
Gepaid: CAL000395813
TSD EPA ID: CAD059494310
CA Waste Code: 135 - Unspecified aqueous solution
Disposal Method: H141 - Storage, Bulking, And/Or Transfer Off Site--No Treatment/Reovery (H010-H129) Or (H131-H135)
Tons: 0.0025

Click this hyperlink while viewing on your computer to access
42 additional CA HAZNET: record(s) in the EDR Site Report.

Additional Information:
Year: 2021
EM Manifest ID: Not reported
Shipment Date: 9/30/2020
Shipment Date: 9/30/2020

KEY CHEVROLET (Continued) **1000106868**

Receipt Date:	10/16/2020
Manifest Number:	015081086FLE
Generator EPA ID:	CAL000395813
Name:	WHOLE FOODS
Address:	20955 STEVENS CREEK BLVD.
Address 2:	Not reported
City,State,Zip:	CUPERTINO, CA 95014
Telephone:	Not reported
Contact:	Not reported
Contact Telephone:	916-351-0980
Contact Email:	Not reported
Transporter 1 EPA ID:	MNS000110924
Transporter Name:	Stericycle Specialty Waste Solutions Inc
Transporter 1 Emergency Number:	Not reported
Transporter 2 EPA ID:	Not reported
Transporter Name 2:	Not reported
Transporter 2 Emergency Number:	Not reported
TSDF EPA ID:	CAD980884183
TSDF Name:	GEM Rancho Cordova LLC
TSDF Address 1:	11855 White Rock Road
TSDF Address 2:	Not reported
TSDF City,State,Zip:	Rancho Cordova, CA 95742
TSDF Telephone:	Not reported
TSDFA EPA ID:	Not reported
Waste Code Description:	331 - Not reported
RCRA Code:	Not reported
Meth Code:	H141 - Not reported
Quantity Tons:	0.0005
Waste Quantity:	1
Quantity Unit:	P

Year:	2021
EM Manifest ID:	Not reported
Shipment Date:	8/29/2020
Shipment Date:	8/29/2020
Receipt Date:	9/18/2020
Manifest Number:	015080891FLE
Generator EPA ID:	CAL000395813
Name:	WHOLE FOODS
Address:	20955 STEVENS CREEK BLVD.
Address 2:	Not reported
City,State,Zip:	CUPERTINO, CA 95014
Telephone:	Not reported
Contact:	Not reported
Contact Telephone:	775-575-2760
Contact Email:	Not reported
Transporter 1 EPA ID:	MNS000110924
Transporter Name:	Stericycle Specialty Waste Solutions Inc
Transporter 1 Emergency Number:	Not reported
Transporter 2 EPA ID:	Not reported
Transporter Name 2:	Not reported
Transporter 2 Emergency Number:	Not reported
TSDF EPA ID:	NVD980895338
TSDF Name:	21st Century Environmental Management of Nevada, LLC
TSDF Address 1:	2095 Newlands Drive East
TSDF Address 2:	Not reported
TSDF City,State,Zip:	Fernley, NV 89408

KEY CHEVROLET (Continued) **1000106868**

TSDF Telephone:	Not reported
TSDFA EPA ID:	Not reported
Waste Code Description:	331 - Not reported
RCRA Code:	D001
Meth Code:	H141 - Not reported
Quantity Tons:	0.002
Waste Quantity:	4
Quantity Unit:	P

Year:	2021
EM Manifest ID:	Not reported
Shipment Date:	7/30/2020
Shipment Date:	7/30/2020
Receipt Date:	8/24/2020
Manifest Number:	014923428FLE
Generator EPA ID:	CAL000395813
Name:	WHOLE FOODS
Address:	20955 STEVENS CREEK BLVD.
Address 2:	Not reported
City,State,Zip:	CUPERTINO, CA 95014
Telephone:	Not reported
Contact:	Not reported
Contact Telephone:	775-575-2760
Contact Email:	Not reported
Transporter 1 EPA ID:	MNS000110924
Transporter Name:	Stericycle Specialty Waste Solutions Inc
Transporter 1 Emergency Number:	Not reported
Transporter 2 EPA ID:	MNS000110924
Transporter Name 2:	Stericycle Specialty Waste Solutions Inc
Transporter 2 Emergency Number:	Not reported
TSDF EPA ID:	NVD980895338
TSDF Name:	21st Century Environmental Management of Nevada, LLC
TSDF Address 1:	2095 Newlands Drive East
TSDF Address 2:	Not reported
TSDF City,State,Zip:	Fernley, NV 89408
TSDF Telephone:	Not reported
TSDFA EPA ID:	Not reported
Waste Code Description:	331 - Not reported
RCRA Code:	Not reported
Meth Code:	H141 - Not reported
Quantity Tons:	0.013
Waste Quantity:	26
Quantity Unit:	P

Year:	2021
EM Manifest ID:	Not reported
Shipment Date:	7/2/2020
Shipment Date:	7/2/2020
Receipt Date:	8/7/2020
Manifest Number:	013976016FLE
Generator EPA ID:	CAL000395813
Name:	WHOLE FOODS #STC
Address:	20955 STEVENS CREEK BLVD
Address 2:	Not reported
City,State,Zip:	CUPERTINO, CA 95014-2107
Telephone:	Not reported
Contact:	Not reported

KEY CHEVROLET (Continued) **1000106868**

Contact Telephone:	408-257-7000
Contact Email:	Not reported
Transporter 1 EPA ID:	MNS000110924
Transporter Name:	STERICYCLE SPECIALTY WASTE SOLUTIONS INC
Transporter 1 Emergency Number:	Not reported
Transporter 2 EPA ID:	CAR000175422
Transporter Name 2:	WORLDWIDE RECOVERY SYSTEM INC
Transporter 2 Emergency Number:	Not reported
TSDF EPA ID:	AZR000515924
TSDF Name:	YUMA YES WASTE TRANSFER FACILITY
TSDF Address 1:	2730 E 13TH ST
TSDF Address 2:	Not reported
TSDF City,State,Zip:	YUMA, AZ 85365-1901
TSDF Telephone:	Not reported
TSDFA EPA ID:	Not reported
Waste Code Description:	331 - Not reported
RCRA Code:	Not reported
Meth Code:	H141 - Not reported
Quantity Tons:	0.049
Waste Quantity:	98
Quantity Unit:	P

Year:	2021
EM Manifest ID:	Not reported
Shipment Date:	5/4/2020
Shipment Date:	5/4/2020
Receipt Date:	5/15/2020
Manifest Number:	014395202FLE
Generator EPA ID:	CAL000395813
Name:	WHOLE FOODS MARKET INC
Address:	20955 STEVENS CREEK BLVD
Address 2:	Not reported
City,State,Zip:	CUPERTINO, CA 95014-2107
Telephone:	Not reported
Contact:	Not reported
Contact Telephone:	408-257-7000
Contact Email:	Not reported
Transporter 1 EPA ID:	CAR000175422
Transporter Name:	WORLDWIDE RECOVERY SYSTEM INC
Transporter 1 Emergency Number:	Not reported
Transporter 2 EPA ID:	CAR000175422
Transporter Name 2:	WORLDWIDE RECOVERY SYSTEM INC
Transporter 2 Emergency Number:	Not reported
TSDF EPA ID:	AZR000515924
TSDF Name:	YUMA YES WASTE TRANSFER FACILITY
TSDF Address 1:	2730 E 13TH ST
TSDF Address 2:	Not reported
TSDF City,State,Zip:	YUMA, AZ 85365-1901
TSDF Telephone:	Not reported
TSDFA EPA ID:	Not reported
Waste Code Description:	331 - Not reported
RCRA Code:	Not reported
Meth Code:	H141 - Not reported
Quantity Tons:	0.0145
Waste Quantity:	29
Quantity Unit:	P

KEY CHEVROLET (Continued) **1000106868**

Year:	2021
EM Manifest ID:	Not reported
Shipment Date:	5/4/2020
Shipment Date:	5/4/2020
Receipt Date:	5/15/2020
Manifest Number:	014395202FLE
Generator EPA ID:	CAL000395813
Name:	WHOLE FOODS MARKET INC
Address:	20955 STEVENS CREEK BLVD
Address 2:	Not reported
City,State,Zip:	CUPERTINO, CA 95014-2107
Telephone:	Not reported
Contact:	Not reported
Contact Telephone:	408-257-7000
Contact Email:	Not reported
Transporter 1 EPA ID:	CAR000175422
Transporter Name:	WORLDWIDE RECOVERY SYSTEM INC
Transporter 1 Emergency Number:	Not reported
Transporter 2 EPA ID:	CAR000175422
Transporter Name 2:	WORLDWIDE RECOVERY SYSTEM INC
Transporter 2 Emergency Number:	Not reported
TSDF EPA ID:	AZR000515924
TSDF Name:	YUMA YES WASTE TRANSFER FACILITY
TSDF Address 1:	2730 E 13TH ST
TSDF Address 2:	Not reported
TSDF City,State,Zip:	YUMA, AZ 85365-1901
TSDF Telephone:	Not reported
TSDFA EPA ID:	Not reported
Waste Code Description:	331 - Not reported
RCRA Code:	Not reported
Meth Code:	H141 - Not reported
Quantity Tons:	0.035
Waste Quantity:	70
Quantity Unit:	P

Year:	2021
EM Manifest ID:	Not reported
Shipment Date:	4/7/2020
Shipment Date:	4/7/2020
Receipt Date:	4/24/2020
Manifest Number:	014395119FLE
Generator EPA ID:	CAL000395813
Name:	WHOLE FOODS
Address:	20955 STEVENS CREEK BLVD.
Address 2:	Not reported
City,State,Zip:	CUPERTINO, CA 95014
Telephone:	Not reported
Contact:	Not reported
Contact Telephone:	775-575-2760
Contact Email:	Not reported
Transporter 1 EPA ID:	MNS000110924
Transporter Name:	Stericycle Specialty Waste Solutions Inc
Transporter 1 Emergency Number:	Not reported
Transporter 2 EPA ID:	MNS000110924
Transporter Name 2:	Stericycle Specialty Waste Solutions Inc
Transporter 2 Emergency Number:	Not reported
TSDF EPA ID:	NVD980895338

KEY CHEVROLET (Continued) **1000106868**

TSDF Name:	21st Century Environmental Management of Nevada, LLC
TSDF Address 1:	2095 Newlands Drive East
TSDF Address 2:	Not reported
TSDF City,State,Zip:	Fernley, NV 89408
TSDF Telephone:	Not reported
TSDFA EPA ID:	Not reported
Waste Code Description:	331 - Not reported
RCRA Code:	D001
Meth Code:	H141 - Not reported
Quantity Tons:	0.006
Waste Quantity:	12
Quantity Unit:	P
Year:	2021
EM Manifest ID:	Not reported
Shipment Date:	4/7/2020
Shipment Date:	4/7/2020
Receipt Date:	4/22/2020
Manifest Number:	014395118FLE
Generator EPA ID:	CAL000395813
Name:	WHOLE FOODS MARKET INC
Address:	20955 STEVENS CREEK BLVD
Address 2:	Not reported
City,State,Zip:	CUPERTINO, CA 95014-2107
Telephone:	Not reported
Contact:	Not reported
Contact Telephone:	408-257-7000
Contact Email:	Not reported
Transporter 1 EPA ID:	MNS000110924
Transporter Name:	CLEAN EARTH SPECIALTY WASTE SOLUTIONS, INC.
Transporter 1 Emergency Number:	Not reported
Transporter 2 EPA ID:	Not reported
Transporter Name 2:	Not reported
Transporter 2 Emergency Number:	Not reported
TSDF EPA ID:	CAD980884183
TSDF Name:	GEM RANCHO CORDOVA LLC
TSDF Address 1:	WHITE ROCK ROAD
TSDF Address 2:	Not reported
TSDF City,State,Zip:	RANCHO CORDOVA, CA 95742
TSDF Telephone:	Not reported
TSDFA EPA ID:	Not reported
Waste Code Description:	331 - Not reported
RCRA Code:	D001
Meth Code:	H141 - Not reported
Quantity Tons:	0.0005
Waste Quantity:	1
Quantity Unit:	P
Year:	2021
EM Manifest ID:	Not reported
Shipment Date:	4/7/2020
Shipment Date:	4/7/2020
Receipt Date:	4/21/2020
Manifest Number:	014395120FLE
Generator EPA ID:	CAL000395813
Name:	WHOLE FOODS #10267
Address:	20955 STEVENS CREEK BLVD

KEY CHEVROLET (Continued) **1000106868**

Address 2:	Not reported
City,State,Zip:	CUPERTINO, CA 95014
Telephone:	Not reported
Contact:	Not reported
Contact Telephone:	408-257-7000
Contact Email:	Not reported
Transporter 1 EPA ID:	MNS000110924
Transporter Name:	STERICYCLE SPECIALTY WASTE SOLUTIONS INC
Transporter 1 Emergency Number:	Not reported
Transporter 2 EPA ID:	CAR000175422
Transporter Name 2:	WORLDWIDE RECOVERY SYSTEM INC
Transporter 2 Emergency Number:	Not reported
TSDF EPA ID:	AZR000515924
TSDF Name:	YUMA YES WASTE TRANSFER FACILITY
TSDF Address 1:	2730 E 13TH ST
TSDF Address 2:	Not reported
TSDF City,State,Zip:	YUMA, AZ 85365-1901
TSDF Telephone:	Not reported
TSDFA EPA ID:	Not reported
Waste Code Description:	331 - Not reported
RCRA Code:	Not reported
Meth Code:	H141 - Not reported
Quantity Tons:	0.021
Waste Quantity:	42
Quantity Unit:	P
Year:	2021
EM Manifest ID:	Not reported
Shipment Date:	4/7/2020
Shipment Date:	4/7/2020
Receipt Date:	4/24/2020
Manifest Number:	014395119FLE
Generator EPA ID:	CAL000395813
Name:	WHOLE FOODS
Address:	20955 STEVENS CREEK BLVD.
Address 2:	Not reported
City,State,Zip:	CUPERTINO, CA 95014
Telephone:	Not reported
Contact:	Not reported
Contact Telephone:	775-575-2760
Contact Email:	Not reported
Transporter 1 EPA ID:	MNS000110924
Transporter Name:	Stericycle Specialty Waste Solutions Inc
Transporter 1 Emergency Number:	Not reported
Transporter 2 EPA ID:	MNS000110924
Transporter Name 2:	Stericycle Specialty Waste Solutions Inc
Transporter 2 Emergency Number:	Not reported
TSDF EPA ID:	NVD980895338
TSDF Name:	21st Century Environmental Management of Nevada, LLC
TSDF Address 1:	2095 Newlands Drive East
TSDF Address 2:	Not reported
TSDF City,State,Zip:	Fernley, NV 89408
TSDF Telephone:	Not reported
TSDFA EPA ID:	Not reported
Waste Code Description:	352 - Not reported
RCRA Code:	D007,D010
Meth Code:	H141 - Not reported

KEY CHEVROLET (Continued) **1000106868**

Quantity Tons:	0.007
Waste Quantity:	14
Quantity Unit:	P

Additional Information:

Year:	2020
EM Manifest ID:	Not reported
Shipment Date:	9/30/2020
Shipment Date:	9/30/2020
Receipt Date:	10/16/2020
Manifest Number:	015081086FLE
Generator EPA ID:	CAL000395813
Name:	WHOLE FOODS
Address:	20955 STEVENS CREEK BLVD.
Address 2:	Not reported
City,State,Zip:	CUPERTINO, CA 95014
Telephone:	Not reported
Contact:	Not reported
Contact Telephone:	916-351-0980
Contact Email:	Not reported
Transporter 1 EPA ID:	MNS000110924
Transporter Name:	Stericycle Specialty Waste Solutions Inc
Transporter 1 Emergency Number:	Not reported
Transporter 2 EPA ID:	Not reported
Transporter Name 2:	Not reported
Transporter 2 Emergency Number:	Not reported
TSDF EPA ID:	CAD980884183
TSDF Name:	GEM Rancho Cordova LLC
TSDF Address 1:	11855 White Rock Road
TSDF Address 2:	Not reported
TSDF City,State,Zip:	Rancho Cordova, CA 95742
TSDF Telephone:	Not reported
TSDFA EPA ID:	Not reported
Waste Code Description:	331 - Not reported
RCRA Code:	Not reported
Meth Code:	H141 - Not reported
Quantity Tons:	0.0005
Waste Quantity:	1
Quantity Unit:	P

Year:	2020
EM Manifest ID:	Not reported
Shipment Date:	8/29/2020
Shipment Date:	8/29/2020
Receipt Date:	9/18/2020
Manifest Number:	015080891FLE
Generator EPA ID:	CAL000395813
Name:	WHOLE FOODS
Address:	20955 STEVENS CREEK BLVD.
Address 2:	Not reported
City,State,Zip:	CUPERTINO, CA 95014
Telephone:	Not reported
Contact:	Not reported
Contact Telephone:	775-575-2760
Contact Email:	Not reported
Transporter 1 EPA ID:	MNS000110924
Transporter Name:	Stericycle Specialty Waste Solutions Inc

KEY CHEVROLET (Continued) **1000106868**

Transporter 1 Emergency Number:	Not reported
Transporter 2 EPA ID:	Not reported
Transporter Name 2:	Not reported
Transporter 2 Emergency Number:	Not reported
TSDF EPA ID:	NVD980895338
TSDF Name:	21st Century Environmental Management of Nevada, LLC
TSDF Address 1:	2095 Newlands Drive East
TSDF Address 2:	Not reported
TSDF City,State,Zip:	Fernley, NV 89408
TSDF Telephone:	Not reported
TSDFA EPA ID:	Not reported
Waste Code Description:	331 - Not reported
RCRA Code:	D001
Meth Code:	H141 - Not reported
Quantity Tons:	0.002
Waste Quantity:	4
Quantity Unit:	P

Year:	2020
EM Manifest ID:	Not reported
Shipment Date:	7/30/2020
Shipment Date:	7/30/2020
Receipt Date:	8/24/2020
Manifest Number:	014923428FLE
Generator EPA ID:	CAL000395813
Name:	WHOLE FOODS
Address:	20955 STEVENS CREEK BLVD.
Address 2:	Not reported
City,State,Zip:	CUPERTINO, CA 95014
Telephone:	Not reported
Contact:	Not reported
Contact Telephone:	775-575-2760
Contact Email:	Not reported
Transporter 1 EPA ID:	MNS000110924
Transporter Name:	Stericycle Specialty Waste Solutions Inc
Transporter 1 Emergency Number:	Not reported
Transporter 2 EPA ID:	MNS000110924
Transporter Name 2:	Stericycle Specialty Waste Solutions Inc
Transporter 2 Emergency Number:	Not reported
TSDF EPA ID:	NVD980895338
TSDF Name:	21st Century Environmental Management of Nevada, LLC
TSDF Address 1:	2095 Newlands Drive East
TSDF Address 2:	Not reported
TSDF City,State,Zip:	Fernley, NV 89408
TSDF Telephone:	Not reported
TSDFA EPA ID:	Not reported
Waste Code Description:	331 - Not reported
RCRA Code:	Not reported
Meth Code:	H141 - Not reported
Quantity Tons:	0.013
Waste Quantity:	26
Quantity Unit:	P

Year:	2020
EM Manifest ID:	Not reported
Shipment Date:	7/2/2020
Shipment Date:	7/2/2020

KEY CHEVROLET (Continued) **1000106868**

Receipt Date:	8/7/2020
Manifest Number:	013976016FLE
Generator EPA ID:	CAL000395813
Name:	WHOLE FOODS #STC
Address:	20955 STEVENS CREEK BLVD
Address 2:	Not reported
City,State,Zip:	CUPERTINO, CA 95014-2107
Telephone:	Not reported
Contact:	Not reported
Contact Telephone:	408-257-7000
Contact Email:	Not reported
Transporter 1 EPA ID:	MNS000110924
Transporter Name:	STERICYCLE SPECIALTY WASTE SOLUTIONS INC
Transporter 1 Emergency Number:	Not reported
Transporter 2 EPA ID:	CAR000175422
Transporter Name 2:	WORLDWIDE RECOVERY SYSTEM INC
Transporter 2 Emergency Number:	Not reported
TSDF EPA ID:	AZR000515924
TSDF Name:	YUMA YES WASTE TRANSFER FACILITY
TSDF Address 1:	2730 E 13TH ST
TSDF Address 2:	Not reported
TSDF City,State,Zip:	YUMA, AZ 85365-1901
TSDF Telephone:	Not reported
TSDFA EPA ID:	Not reported
Waste Code Description:	331 - Not reported
RCRA Code:	Not reported
Meth Code:	H141 - Not reported
Quantity Tons:	0.049
Waste Quantity:	98
Quantity Unit:	P

Year:	2020
EM Manifest ID:	Not reported
Shipment Date:	5/4/2020
Shipment Date:	5/4/2020
Receipt Date:	5/15/2020
Manifest Number:	014395202FLE
Generator EPA ID:	CAL000395813
Name:	WHOLE FOODS MARKET INC
Address:	20955 STEVENS CREEK BLVD
Address 2:	Not reported
City,State,Zip:	CUPERTINO, CA 95014-2107
Telephone:	Not reported
Contact:	Not reported
Contact Telephone:	408-257-7000
Contact Email:	Not reported
Transporter 1 EPA ID:	CAR000175422
Transporter Name:	WORLDWIDE RECOVERY SYSTEM INC
Transporter 1 Emergency Number:	Not reported
Transporter 2 EPA ID:	CAR000175422
Transporter Name 2:	WORLDWIDE RECOVERY SYSTEM INC
Transporter 2 Emergency Number:	Not reported
TSDF EPA ID:	AZR000515924
TSDF Name:	YUMA YES WASTE TRANSFER FACILITY
TSDF Address 1:	2730 E 13TH ST
TSDF Address 2:	Not reported
TSDF City,State,Zip:	YUMA, AZ 85365-1901

KEY CHEVROLET (Continued) **1000106868**

TSDF Telephone:	Not reported
TSDFA EPA ID:	Not reported
Waste Code Description:	331 - Not reported
RCRA Code:	Not reported
Meth Code:	H141 - Not reported
Quantity Tons:	0.035
Waste Quantity:	70
Quantity Unit:	P

Year:	2020
EM Manifest ID:	Not reported
Shipment Date:	5/4/2020
Shipment Date:	5/4/2020
Receipt Date:	5/15/2020
Manifest Number:	014395202FLE
Generator EPA ID:	CAL000395813
Name:	WHOLE FOODS MARKET INC
Address:	20955 STEVENS CREEK BLVD
Address 2:	Not reported
City,State,Zip:	CUPERTINO, CA 95014-2107
Telephone:	Not reported
Contact:	Not reported
Contact Telephone:	408-257-7000
Contact Email:	Not reported
Transporter 1 EPA ID:	CAR000175422
Transporter Name:	WORLDWIDE RECOVERY SYSTEM INC
Transporter 1 Emergency Number:	Not reported
Transporter 2 EPA ID:	CAR000175422
Transporter Name 2:	WORLDWIDE RECOVERY SYSTEM INC
Transporter 2 Emergency Number:	Not reported
TSDF EPA ID:	AZR000515924
TSDF Name:	YUMA YES WASTE TRANSFER FACILITY
TSDF Address 1:	2730 E 13TH ST
TSDF Address 2:	Not reported
TSDF City,State,Zip:	YUMA, AZ 85365-1901
TSDF Telephone:	Not reported
TSDFA EPA ID:	Not reported
Waste Code Description:	331 - Not reported
RCRA Code:	Not reported
Meth Code:	H141 - Not reported
Quantity Tons:	0.0145
Waste Quantity:	29
Quantity Unit:	P

Year:	2020
EM Manifest ID:	Not reported
Shipment Date:	4/7/2020
Shipment Date:	4/7/2020
Receipt Date:	4/21/2020
Manifest Number:	014395120FLE
Generator EPA ID:	CAL000395813
Name:	WHOLE FOODS #10267
Address:	20955 STEVENS CREEK BLVD
Address 2:	Not reported
City,State,Zip:	CUPERTINO, CA 95014
Telephone:	Not reported
Contact:	Not reported

KEY CHEVROLET (Continued) **1000106868**

Contact Telephone:	408-257-7000
Contact Email:	Not reported
Transporter 1 EPA ID:	MNS000110924
Transporter Name:	STERICYCLE SPECIALTY WASTE SOLUTIONS INC
Transporter 1 Emergency Number:	Not reported
Transporter 2 EPA ID:	CAR000175422
Transporter Name 2:	WORLDWIDE RECOVERY SYSTEM INC
Transporter 2 Emergency Number:	Not reported
TSDF EPA ID:	AZR000515924
TSDF Name:	YUMA YES WASTE TRANSFER FACILITY
TSDF Address 1:	2730 E 13TH ST
TSDF Address 2:	Not reported
TSDF City,State,Zip:	YUMA, AZ 85365-1901
TSDF Telephone:	Not reported
TSDFA EPA ID:	Not reported
Waste Code Description:	331 - Not reported
RCRA Code:	Not reported
Meth Code:	H141 - Not reported
Quantity Tons:	0.021
Waste Quantity:	42
Quantity Unit:	P

Year:	2020
EM Manifest ID:	Not reported
Shipment Date:	4/7/2020
Shipment Date:	4/7/2020
Receipt Date:	4/24/2020
Manifest Number:	014395119FLE
Generator EPA ID:	CAL000395813
Name:	WHOLE FOODS
Address:	20955 STEVENS CREEK BLVD.
Address 2:	Not reported
City,State,Zip:	CUPERTINO, CA 95014
Telephone:	Not reported
Contact:	Not reported
Contact Telephone:	775-575-2760
Contact Email:	Not reported
Transporter 1 EPA ID:	MNS000110924
Transporter Name:	Stericycle Specialty Waste Solutions Inc
Transporter 1 Emergency Number:	Not reported
Transporter 2 EPA ID:	MNS000110924
Transporter Name 2:	Stericycle Specialty Waste Solutions Inc
Transporter 2 Emergency Number:	Not reported
TSDF EPA ID:	NVD980895338
TSDF Name:	21st Century Environmental Management of Nevada, LLC
TSDF Address 1:	2095 Newlands Drive East
TSDF Address 2:	Not reported
TSDF City,State,Zip:	Fernley, NV 89408
TSDF Telephone:	Not reported
TSDFA EPA ID:	Not reported
Waste Code Description:	331 - Not reported
RCRA Code:	D001
Meth Code:	H141 - Not reported
Quantity Tons:	0.006
Waste Quantity:	12
Quantity Unit:	P

KEY CHEVROLET (Continued) **1000106868**

Year:	2020
EM Manifest ID:	Not reported
Shipment Date:	4/7/2020
Shipment Date:	4/7/2020
Receipt Date:	4/22/2020
Manifest Number:	014395118FLE
Generator EPA ID:	CAL000395813
Name:	WHOLE FOODS MARKET INC
Address:	20955 STEVENS CREEK BLVD
Address 2:	Not reported
City,State,Zip:	CUPERTINO, CA 95014-2107
Telephone:	Not reported
Contact:	Not reported
Contact Telephone:	408-257-7000
Contact Email:	Not reported
Transporter 1 EPA ID:	MNS000110924
Transporter Name:	CLEAN EARTH SPECIALTY WASTE SOLUTIONS, INC.
Transporter 1 Emergency Number:	Not reported
Transporter 2 EPA ID:	Not reported
Transporter Name 2:	Not reported
Transporter 2 Emergency Number:	Not reported
TSDF EPA ID:	CAD980884183
TSDF Name:	GEM RANCHO CORDOVA LLC
TSDF Address 1:	WHITE ROCK ROAD
TSDF Address 2:	Not reported
TSDF City,State,Zip:	RANCHO CORDOVA, CA 95742
TSDF Telephone:	Not reported
TSDFA EPA ID:	Not reported
Waste Code Description:	331 - Not reported
RCRA Code:	D001
Meth Code:	H141 - Not reported
Quantity Tons:	0.0005
Waste Quantity:	1
Quantity Unit:	P

Year:	2020
EM Manifest ID:	Not reported
Shipment Date:	4/7/2020
Shipment Date:	4/7/2020
Receipt Date:	4/24/2020
Manifest Number:	014395119FLE
Generator EPA ID:	CAL000395813
Name:	WHOLE FOODS
Address:	20955 STEVENS CREEK BLVD.
Address 2:	Not reported
City,State,Zip:	CUPERTINO, CA 95014
Telephone:	Not reported
Contact:	Not reported
Contact Telephone:	775-575-2760
Contact Email:	Not reported
Transporter 1 EPA ID:	MNS000110924
Transporter Name:	Stericycle Specialty Waste Solutions Inc
Transporter 1 Emergency Number:	Not reported
Transporter 2 EPA ID:	MNS000110924
Transporter Name 2:	Stericycle Specialty Waste Solutions Inc
Transporter 2 Emergency Number:	Not reported
TSDF EPA ID:	NVD980895338

KEY CHEVROLET (Continued) **1000106868**

TSDF Name:	21st Century Environmental Management of Nevada, LLC
TSDF Address 1:	2095 Newlands Drive East
TSDF Address 2:	Not reported
TSDF City,State,Zip:	Fernley, NV 89408
TSDF Telephone:	Not reported
TSDFA EPA ID:	Not reported
Waste Code Description:	352 - Not reported
RCRA Code:	D007,D010
Meth Code:	H141 - Not reported
Quantity Tons:	0.007
Waste Quantity:	14
Quantity Unit:	P

Additional Information:

Year:	2019
EM Manifest ID:	641446
Shipment Date:	9/18/2019
Shipment Date:	9/18/2019
Receipt Date:	10/1/2019
Manifest Number:	013417332FLE
Generator EPA ID:	CAL000395813
Name:	WHOLE FOODS MARKET INC
Address:	20955 STEVENS CREEK BLVD
Address 2:	Not reported
City,State,Zip:	CUPERTINO 95014-2107
Telephone:	877-577-2669
Contact:	Not reported
Contact Telephone:	408-257-7000
Contact Email:	Not reported
Transporter 1 EPA ID:	MNS000110924
Transporter Name:	Not reported
Transporter 1 Emergency Number:	Not reported
Transporter 2 EPA ID:	CAR000175422
Transporter Name 2:	Not reported
Transporter 2 Emergency Number:	Not reported
TSDF EPA ID:	AZR000515924
TSDF Name:	YUMA YES WASTE TRANSFER FACILITY
TSDF Address 1:	2730 E 13TH ST
TSDF Address 2:	Not reported
TSDF City,State,Zip:	YUMA 85365-1901
TSDF Telephone:	Not reported
TSDFA EPA ID:	Not reported
Waste Code Description:	- Not reported
RCRA Code:	Not reported
Meth Code:	- Not reported
Quantity Tons:	Not reported
Waste Quantity:	Not reported
Quantity Unit:	Not reported

State:

Year:	2019
EM Manifest ID:	641446
Generator EPA ID:	CAL000395813
Shipment Date:	2019-09-18
Manifest Number:	013417332FLE
Line Number:	1
Method Code:	H141

KEY CHEVROLET (Continued) **1000106868**

Quantity Tons:	0.03000
Quantity Waste:	60.000000
Quantity Unit:	P
Number of Containers:	1
Type of Container:	Fiberboard or plastic drums, barrels, kegs
Quantity Type:	Pounds
State Code:	331

Year:	2019
EM Manifest ID:	630662
Shipment Date:	8/6/2018
Shipment Date:	8/6/2018
Receipt Date:	8/27/2018
Manifest Number:	010823803FLE
Generator EPA ID:	CAL000395813
Name:	WHOLE FOODS MARKET INC
Address:	20955 STEVENS CREEK BLVD
Address 2:	Not reported
City,State,Zip:	CUPERTINO 95014-2107
Telephone:	877-577-2669
Contact:	Not reported
Contact Telephone:	408-257-7000
Contact Email:	Not reported
Transporter 1 EPA ID:	MNS000110924
Transporter Name:	Not reported
Transporter 1 Emergency Number:	Not reported
Transporter 2 EPA ID:	CAR000175422
Transporter Name 2:	Not reported
Transporter 2 Emergency Number:	Not reported
TSDF EPA ID:	AZR000515924
TSDF Name:	YUMA YES WASTE TRANSFER FACILITY
TSDF Address 1:	2730 E 13TH ST
TSDF Address 2:	Not reported
TSDF City,State,Zip:	YUMA 85365-1901
TSDF Telephone:	Not reported
TSDFA EPA ID:	Not reported
Waste Code Description:	- Not reported
RCRA Code:	Not reported
Meth Code:	- Not reported
Quantity Tons:	Not reported
Waste Quantity:	Not reported
Quantity Unit:	Not reported

State:

Year:	2019
EM Manifest ID:	630662
Generator EPA ID:	CAL000395813
Shipment Date:	2018-08-06
Manifest Number:	010823803FLE
Line Number:	1
Method Code:	H141
Quantity Tons:	0.00900
Quantity Waste:	18.000000
Quantity Unit:	P
Number of Containers:	1
Type of Container:	Fiber or plastic boxes, cartons, cases
Quantity Type:	Pounds

KEY CHEVROLET (Continued) **1000106868**

State Code: 331

Year: 2019
EM Manifest ID: 574197
Shipment Date: 8/20/2019
Shipment Date: 8/20/2019
Receipt Date: 9/4/2019
Manifest Number: 012483032FLE
Generator EPA ID: CAL000395813
Name: WHOLE FOODS MARKET INC
Address: 20955 STEVENS CREEK BLVD
Address 2: Not reported
City,State,Zip: CUPERTINO 95014-2107
Telephone: 877-577-2669
Contact: Not reported
Contact Telephone: 408-257-7000
Contact Email: Not reported
Transporter 1 EPA ID: MNS000110924
Transporter Name: Not reported
Transporter 1 Emergency Number: Not reported
Transporter 2 EPA ID: CAR000175422
Transporter Name 2: Not reported
Transporter 2 Emergency Number: Not reported
TSDF EPA ID: AZR000515924
TSDF Name: YUMA YES WASTE TRANSFER FACILITY
TSDF Address 1: 2730 E 13TH ST
TSDF Address 2: Not reported
TSDF City,State,Zip: YUMA 85365-1901
TSDF Telephone: Not reported
TSDFA EPA ID: Not reported
Waste Code Description: - Not reported
RCRA Code: Not reported
Meth Code: - Not reported
Quantity Tons: Not reported
Waste Quantity: Not reported
Quantity Unit: Not reported

State:
Year: 2019
EM Manifest ID: 574197
Generator EPA ID: CAL000395813
Shipment Date: 2019-08-20
Manifest Number: 012483032FLE
Line Number: 1
Method Code: H141
Quantity Tons: 0.01500
Quantity Waste: 30.000000
Quantity Unit: P
Number of Containers: 1
Type of Container: Fiber or plastic boxes, cartons, cases
Quantity Type: Pounds
State Code: 331

Year: 2019
EM Manifest ID: 598881
Shipment Date: 7/9/2018

KEY CHEVROLET (Continued) **1000106868**

Shipment Date:	7/9/2018
Receipt Date:	8/17/2018
Manifest Number:	010823280FLE
Generator EPA ID:	CAL000395813
Name:	WHOLE FOODS MARKET INC
Address:	20955 STEVENS CREEK BLVD
Address 2:	Not reported
City,State,Zip:	CUPERTINO 95014-2107
Telephone:	877-577-2669
Contact:	Not reported
Contact Telephone:	408-257-7000
Contact Email:	Not reported
Transporter 1 EPA ID:	MNS000110924
Transporter Name:	Not reported
Transporter 1 Emergency Number:	Not reported
Transporter 2 EPA ID:	CAR000175422
Transporter Name 2:	Not reported
Transporter 2 Emergency Number:	Not reported
TSDF EPA ID:	AZR000515924
TSDF Name:	YUMA YES WASTE TRANSFER FACILITY
TSDF Address 1:	2730 E 13TH ST
TSDF Address 2:	Not reported
TSDF City,State,Zip:	YUMA 85365-1901
TSDF Telephone:	Not reported
TSDFA EPA ID:	Not reported
Waste Code Description:	- Not reported
RCRA Code:	Not reported
Meth Code:	- Not reported
Quantity Tons:	Not reported
Waste Quantity:	Not reported
Quantity Unit:	Not reported

State:

Year:	2019
EM Manifest ID:	598881
Generator EPA ID:	CAL000395813
Shipment Date:	2018-07-09
Manifest Number:	010823280FLE
Line Number:	1
Method Code:	H141
Quantity Tons:	0.02200
Quantity Waste:	44.000000
Quantity Unit:	P
Number of Containers:	2
Type of Container:	Fiber or plastic boxes, cartons, cases
Quantity Type:	Pounds
State Code:	331

Year:	2019
EM Manifest ID:	491434
Shipment Date:	7/23/2019
Shipment Date:	7/23/2019
Receipt Date:	8/5/2019
Manifest Number:	013416645FLE
Generator EPA ID:	CAL000395813
Name:	WHOLE FOODS #STC
Address:	20955 STEVENS CREEK BLVD

KEY CHEVROLET (Continued) **1000106868**

Address 2:	Not reported
City,State,Zip:	CUPERTINO 95014-2107
Telephone:	877-577-2669
Contact:	Not reported
Contact Telephone:	408-257-7000
Contact Email:	Not reported
Transporter 1 EPA ID:	MNS000110924
Transporter Name:	Not reported
Transporter 1 Emergency Number:	Not reported
Transporter 2 EPA ID:	CAR000175422
Transporter Name 2:	Not reported
Transporter 2 Emergency Number:	Not reported
TSDF EPA ID:	AZR000515924
TSDF Name:	YUMA YES WASTE TRANSFER FACILITY
TSDF Address 1:	2730 E 13TH ST
TSDF Address 2:	Not reported
TSDF City,State,Zip:	YUMA 85365-1901
TSDF Telephone:	Not reported
TSDFA EPA ID:	Not reported
Waste Code Description:	- Not reported
RCRA Code:	Not reported
Meth Code:	- Not reported
Quantity Tons:	Not reported
Waste Quantity:	Not reported
Quantity Unit:	Not reported

State:

Year:	2019
EM Manifest ID:	491434
Generator EPA ID:	CAL000395813
Shipment Date:	2019-07-23
Manifest Number:	013416645FLE
Line Number:	1
Method Code:	H141
Quantity Tons:	0.01000
Quantity Waste:	20.000000
Quantity Unit:	P
Number of Containers:	1
Type of Container:	Fiber or plastic boxes, cartons, cases
Quantity Type:	Pounds
State Code:	331

Year:	2019
EM Manifest ID:	417073
Shipment Date:	6/6/2018
Shipment Date:	6/6/2018
Receipt Date:	7/1/2018
Manifest Number:	010768168FLE
Generator EPA ID:	CAL000395813
Name:	WHOLE FOODS MARKET INC
Address:	20955 STEVENS CREEK BLVD
Address 2:	Not reported
City,State,Zip:	CUPERTINO 95014-2107
Telephone:	877-577-2669
Contact:	Not reported
Contact Telephone:	408-257-7000
Contact Email:	Not reported

KEY CHEVROLET (Continued) **1000106868**

Transporter 1 EPA ID:	MNS000110924
Transporter Name:	Not reported
Transporter 1 Emergency Number:	Not reported
Transporter 2 EPA ID:	CAR000175422
Transporter Name 2:	Not reported
Transporter 2 Emergency Number:	Not reported
TSDF EPA ID:	AZR000515924
TSDF Name:	YUMA YES WASTE TRANSFER FACILITY
TSDF Address 1:	2730 E 13TH ST
TSDF Address 2:	Not reported
TSDF City,State,Zip:	YUMA 85365-1901
TSDF Telephone:	Not reported
TSDFA EPA ID:	Not reported
Waste Code Description:	- Not reported
RCRA Code:	Not reported
Meth Code:	- Not reported
Quantity Tons:	Not reported
Waste Quantity:	Not reported
Quantity Unit:	Not reported

State:

Year:	2019
EM Manifest ID:	417073
Generator EPA ID:	CAL000395813
Shipment Date:	2018-06-06
Manifest Number:	010768168FLE
Line Number:	1
Method Code:	H141
Quantity Tons:	0.00250
Quantity Waste:	5.000000
Quantity Unit:	P
Number of Containers:	1
Type of Container:	Fiber or plastic boxes, cartons, cases
Quantity Type:	Pounds
State Code:	331

Year:	2019
EM Manifest ID:	417073
Generator EPA ID:	CAL000395813
Shipment Date:	2018-06-06
Manifest Number:	010768168FLE
Line Number:	2
Method Code:	H141
Quantity Tons:	0.00350
Quantity Waste:	7.000000
Quantity Unit:	P
Number of Containers:	1
Type of Container:	Fiber or plastic boxes, cartons, cases
Quantity Type:	Pounds
State Code:	331

Year:	2019
EM Manifest ID:	469893
Shipment Date:	6/20/2019
Shipment Date:	6/20/2019
Receipt Date:	7/2/2019
Manifest Number:	013416492FLE

KEY CHEVROLET (Continued) **1000106868**

Generator EPA ID:	CAL000395813
Name:	WHOLE FOODS MARKET INC
Address:	20955 STEVENS CREEK BLVD
Address 2:	Not reported
City,State,Zip:	CUPERTINO 95014-2107
Telephone:	877-577-2669
Contact:	Not reported
Contact Telephone:	408-257-7000
Contact Email:	Not reported
Transporter 1 EPA ID:	MNS000110924
Transporter Name:	Not reported
Transporter 1 Emergency Number:	Not reported
Transporter 2 EPA ID:	CAR000175422
Transporter Name 2:	Not reported
Transporter 2 Emergency Number:	Not reported
TSDF EPA ID:	AZR000515924
TSDF Name:	YUMA YES WASTE TRANSFER FACILITY
TSDF Address 1:	2730 E 13TH ST
TSDF Address 2:	Not reported
TSDF City,State,Zip:	YUMA 85365-1901
TSDF Telephone:	Not reported
TSDFA EPA ID:	Not reported
Waste Code Description:	- Not reported
RCRA Code:	Not reported
Meth Code:	- Not reported
Quantity Tons:	Not reported
Waste Quantity:	Not reported
Quantity Unit:	Not reported

State:

Year:	2019
EM Manifest ID:	469893
Generator EPA ID:	CAL000395813
Shipment Date:	2019-06-20
Manifest Number:	013416492FLE
Line Number:	1
Method Code:	H141
Quantity Tons:	0.02100
Quantity Waste:	42.000000
Quantity Unit:	P
Number of Containers:	1
Type of Container:	Fiber or plastic boxes, cartons, cases
Quantity Type:	Pounds
State Code:	331

Year:	2019
EM Manifest ID:	400808
Shipment Date:	5/14/2019
Shipment Date:	5/14/2019
Receipt Date:	6/10/2019
Manifest Number:	012482088FLE
Generator EPA ID:	CAL000395813
Name:	WHOLE FOODS
Address:	20955 STEVENS CREEK BLVD.
Address 2:	Not reported
City,State,Zip:	CUPERTINO 95014
Telephone:	877-577-2669

KEY CHEVROLET (Continued) **1000106868**

Contact:	Not reported
Contact Telephone:	775-575-2760
Contact Email:	Not reported
Transporter 1 EPA ID:	MNS000110924
Transporter Name:	Not reported
Transporter 1 Emergency Number:	Not reported
Transporter 2 EPA ID:	MNS000110924
Transporter Name 2:	Not reported
Transporter 2 Emergency Number:	Not reported
TSDF EPA ID:	NVD980895338
TSDF Name:	21st Century Environmental Management of Nevada, LLC
TSDF Address 1:	2095 Newlands Drive East
TSDF Address 2:	Not reported
TSDF City,State,Zip:	Fernley 89408
TSDF Telephone:	Not reported
TSDFA EPA ID:	Not reported
Waste Code Description:	- Not reported
RCRA Code:	Not reported
Meth Code:	- Not reported
Quantity Tons:	Not reported
Waste Quantity:	Not reported
Quantity Unit:	Not reported

Federal:

Year:	2019
EM Manifest ID:	400808
Generator EPA ID:	CAL000395813
Shipment Date:	2019-05-14
Manifest Number:	012482088FLE
Line Number:	1
Method Code:	H141
Quantity Tons:	0.00050
Quantity Waste:	1.000000
Quantity Unit:	P
Number of Containers:	1
Type of Container:	Fiber or plastic boxes, cartons, cases
Quantity Type:	Pounds
Federal Code:	D001

Year:	2019
EM Manifest ID:	400808
Generator EPA ID:	CAL000395813
Shipment Date:	2019-05-14
Manifest Number:	012482088FLE
Line Number:	2
Method Code:	H141
Quantity Tons:	0.00150
Quantity Waste:	3.000000
Quantity Unit:	P
Number of Containers:	1
Type of Container:	Fiber or plastic boxes, cartons, cases
Quantity Type:	Pounds
Federal Code:	D001

State:

Year:	2019
EM Manifest ID:	400808

KEY CHEVROLET (Continued) **1000106868**

Generator EPA ID:	CAL000395813
Shipment Date:	2019-05-14
Manifest Number:	012482088FLE
Line Number:	1
Method Code:	H141
Quantity Tons:	0.00050
Quantity Waste:	1.000000
Quantity Unit:	P
Number of Containers:	1
Type of Container:	Fiber or plastic boxes, cartons, cases
Quantity Type:	Pounds
State Code:	331

Year:	2019
EM Manifest ID:	400808
Generator EPA ID:	CAL000395813
Shipment Date:	2019-05-14
Manifest Number:	012482088FLE
Line Number:	2
Method Code:	H141
Quantity Tons:	0.00150
Quantity Waste:	3.000000
Quantity Unit:	P
Number of Containers:	1
Type of Container:	Fiber or plastic boxes, cartons, cases
Quantity Type:	Pounds
State Code:	331

Year:	2019
EM Manifest ID:	400809
Shipment Date:	5/14/2019
Shipment Date:	5/14/2019
Receipt Date:	5/29/2019
Manifest Number:	012482089FLE
Generator EPA ID:	CAL000395813
Name:	WHOLE FOODS STS
Address:	20955 STEVENS CREEK BLVD
Address 2:	Not reported
City,State,Zip:	CUPERTINO 95014
Telephone:	877-577-2669
Contact:	Not reported
Contact Telephone:	408-257-7000
Contact Email:	Not reported
Transporter 1 EPA ID:	MNS000110924
Transporter Name:	Not reported
Transporter 1 Emergency Number:	Not reported
Transporter 2 EPA ID:	CAR000175422
Transporter Name 2:	Not reported
Transporter 2 Emergency Number:	Not reported
TSDF EPA ID:	AZR000515924
TSDF Name:	YUMA YES WASTE TRANSFER FACILITY
TSDF Address 1:	2730 E 13TH ST
TSDF Address 2:	Not reported
TSDF City,State,Zip:	YUMA 85365-1901
TSDF Telephone:	Not reported
TSDFA EPA ID:	Not reported

KEY CHEVROLET (Continued) **1000106868**

Waste Code Description:	- Not reported
RCRA Code:	Not reported
Meth Code:	- Not reported
Quantity Tons:	Not reported
Waste Quantity:	Not reported
Quantity Unit:	Not reported

State:

Year:	2019
EM Manifest ID:	400809
Generator EPA ID:	CAL000395813
Shipment Date:	2019-05-14
Manifest Number:	012482089FLE
Line Number:	1
Method Code:	H141
Quantity Tons:	0.01850
Quantity Waste:	37.000000
Quantity Unit:	P
Number of Containers:	2
Type of Container:	Fiberboard or plastic drums, barrels, kegs
Quantity Type:	Pounds
State Code:	331

Year:	2019
EM Manifest ID:	369237
Shipment Date:	4/15/2019
Shipment Date:	4/15/2019
Receipt Date:	4/26/2019
Manifest Number:	012481863FLE
Generator EPA ID:	CAL000395813
Name:	WHOLE FOODS #STC
Address:	20955 STEVENS CREEK BLVD
Address 2:	Not reported
City,State,Zip:	CUPERTINO 95014
Telephone:	877-577-2669
Contact:	Not reported
Contact Telephone:	408-257-7000
Contact Email:	Not reported
Transporter 1 EPA ID:	MNS000110924
Transporter Name:	Not reported
Transporter 1 Emergency Number:	Not reported
Transporter 2 EPA ID:	CAR000175422
Transporter Name 2:	Not reported
Transporter 2 Emergency Number:	Not reported
TSDF EPA ID:	AZR000515924
TSDF Name:	YUMA YES WASTE TRANSFER FACILITY
TSDF Address 1:	2730 E 13TH ST
TSDF Address 2:	Not reported
TSDF City,State,Zip:	YUMA 85365-1901
TSDF Telephone:	Not reported
TSDFA EPA ID:	Not reported
Waste Code Description:	- Not reported
RCRA Code:	Not reported
Meth Code:	- Not reported
Quantity Tons:	Not reported
Waste Quantity:	Not reported
Quantity Unit:	Not reported

KEY CHEVROLET (Continued) **1000106868**

State:

Year:	2019
EM Manifest ID:	369237
Generator EPA ID:	CAL000395813
Shipment Date:	2019-04-15
Manifest Number:	012481863FLE
Line Number:	1
Method Code:	H141
Quantity Tons:	0.00700
Quantity Waste:	14.000000
Quantity Unit:	P
Number of Containers:	1
Type of Container:	Fiber or plastic boxes, cartons, cases
Quantity Type:	Pounds
State Code:	331

Additional Information:

Year:	2018
EM Manifest ID:	010677387FLE20170905_D_1
Shipment Date:	9/5/2017
Shipment Date:	9/5/2017
Receipt Date:	9/14/2017
Manifest Number:	010677387FLE
Generator EPA ID:	CAL000395813
Name:	WHOLE FOODS #STC
Address:	Not reported
Address 2:	Not reported
City,State,Zip:	Not reported
Telephone:	Not reported
Contact:	Not reported
Contact Telephone:	Not reported
Contact Email:	Not reported
Transporter 1 EPA ID:	MNS000110924
Transporter Name:	Not reported
Transporter 1 Emergency Number:	Not reported
Transporter 2 EPA ID:	NED986382133
Transporter Name 2:	Not reported
Transporter 2 Emergency Number:	Not reported
TSDF EPA ID:	NVD980895338
TSDF Name:	21ST CENTURY EMN LLC
TSDF Address 1:	Not reported
TSDF Address 2:	Not reported
TSDF City,State,Zip:	Not reported
TSDF Telephone:	Not reported
TSDFA EPA ID:	Not reported
Waste Code Description:	- Not reported
RCRA Code:	Not reported
Meth Code:	- Not reported
Quantity Tons:	Not reported
Waste Quantity:	Not reported
Quantity Unit:	Not reported

Federal:

Year:	2018
EM Manifest ID:	010677387FLE20170905_D_1
Generator EPA ID:	CAL000395813

KEY CHEVROLET (Continued) **1000106868**

Shipment Date:	2017-09-05
Manifest Number:	010677387FLE
Line Number:	1
Method Code:	H141
Quantity Tons:	0.00400
Quantity Waste:	8.000000
Quantity Unit:	P
Number of Containers:	1
Type of Container:	NULL
Quantity Type:	NULL
Federal Code:	D001

State:

Year:	2018
EM Manifest ID:	010677387FLE20170905_D_1
Generator EPA ID:	CAL000395813
Shipment Date:	2017-09-05
Manifest Number:	010677387FLE
Line Number:	1
Method Code:	H141
Quantity Tons:	0.00400
Quantity Waste:	8.000000
Quantity Unit:	P
Number of Containers:	1
Type of Container:	NULL
Quantity Type:	NULL
State Code:	331

Year:	2018
EM Manifest ID:	010677387FLE20170905_D_1
Generator EPA ID:	CAL000395813
Shipment Date:	2017-09-05
Manifest Number:	010677387FLE
Line Number:	2
Method Code:	H141
Quantity Tons:	0.06150
Quantity Waste:	123.000000
Quantity Unit:	P
Number of Containers:	1
Type of Container:	NULL
Quantity Type:	NULL
State Code:	331

Year:	2018
EM Manifest ID:	010677387FLE20170905_D_1
Generator EPA ID:	CAL000395813
Shipment Date:	2017-09-05
Manifest Number:	010677387FLE
Line Number:	3
Method Code:	H141
Quantity Tons:	0.05200
Quantity Waste:	104.000000
Quantity Unit:	P
Number of Containers:	1
Type of Container:	NULL
Quantity Type:	NULL
State Code:	331

KEY CHEVROLET (Continued) **1000106868**

Year:	2018
EM Manifest ID:	159362
Shipment Date:	9/11/2018
Shipment Date:	9/11/2018
Receipt Date:	11/5/2018
Manifest Number:	009159328FLE
Generator EPA ID:	CAL000395813
Name:	WHOLE FOODS
Address:	20955 STEVENS CREEK BLVD.
Address 2:	Not reported
City,State,Zip:	CUPERTINO 95014
Telephone:	877-577-2669
Contact:	Not reported
Contact Telephone:	775-575-2760
Contact Email:	Not reported
Transporter 1 EPA ID:	MNS000110924
Transporter Name:	Not reported
Transporter 1 Emergency Number:	Not reported
Transporter 2 EPA ID:	MNS000110924
Transporter Name 2:	Not reported
Transporter 2 Emergency Number:	Not reported
TSDF EPA ID:	NVD980895338
TSDF Name:	21st Century Environmental Management of Nevada, LLC
TSDF Address 1:	2095 Newlands Drive East
TSDF Address 2:	Not reported
TSDF City,State,Zip:	Fernley 89408
TSDF Telephone:	Not reported
TSDFA EPA ID:	Not reported
Waste Code Description:	- Not reported
RCRA Code:	Not reported
Meth Code:	- Not reported
Quantity Tons:	Not reported
Waste Quantity:	Not reported
Quantity Unit:	Not reported

Federal:

Year:	2018
EM Manifest ID:	159362
Generator EPA ID:	CAL000395813
Shipment Date:	2018-09-11
Manifest Number:	009159328FLE
Line Number:	1
Method Code:	H141
Quantity Tons:	0.00050
Quantity Waste:	1.000000
Quantity Unit:	P
Number of Containers:	1
Type of Container:	Fiber or plastic boxes, cartons, cases
Quantity Type:	Pounds
Federal Code:	D001

State:

Year:	2018
EM Manifest ID:	159362
Generator EPA ID:	CAL000395813
Shipment Date:	2018-09-11
Manifest Number:	009159328FLE

KEY CHEVROLET (Continued) **1000106868**

Line Number:	1
Method Code:	H141
Quantity Tons:	0.00050
Quantity Waste:	1.000000
Quantity Unit:	P
Number of Containers:	1
Type of Container:	Fiber or plastic boxes, cartons, cases
Quantity Type:	Pounds
State Code:	331

Year:	2018
EM Manifest ID:	010061145FLE20170808_D_1
Shipment Date:	8/8/2017
Shipment Date:	8/8/2017
Receipt Date:	8/17/2017
Manifest Number:	010061145FLE
Generator EPA ID:	CAL000395813
Name:	WHOLE FOODS #STC
Address:	Not reported
Address 2:	Not reported
City,State,Zip:	Not reported
Telephone:	Not reported
Contact:	Not reported
Contact Telephone:	Not reported
Contact Email:	Not reported
Transporter 1 EPA ID:	MNS000110924
Transporter Name:	Not reported
Transporter 1 Emergency Number:	Not reported
Transporter 2 EPA ID:	NED986382133
Transporter Name 2:	Not reported
Transporter 2 Emergency Number:	Not reported
TSDF EPA ID:	NVD980895338
TSDF Name:	21ST CENTURY EMN LLC
TSDF Address 1:	Not reported
TSDF Address 2:	Not reported
TSDF City,State,Zip:	Not reported
TSDF Telephone:	Not reported
TSDFA EPA ID:	Not reported
Waste Code Description:	- Not reported
RCRA Code:	Not reported
Meth Code:	- Not reported
Quantity Tons:	Not reported
Waste Quantity:	Not reported
Quantity Unit:	Not reported

Federal:

Year:	2018
EM Manifest ID:	010061145FLE20170808_D_1
Generator EPA ID:	CAL000395813
Shipment Date:	2017-08-08
Manifest Number:	010061145FLE
Line Number:	1
Method Code:	H141
Quantity Tons:	0.00050
Quantity Waste:	1.000000
Quantity Unit:	P
Number of Containers:	1

KEY CHEVROLET (Continued) **1000106868**

Type of Container:	NULL
Quantity Type:	NULL
Federal Code:	D001

Year:	2018
EM Manifest ID:	010061145FLE20170808_D_1
Generator EPA ID:	CAL000395813
Shipment Date:	2017-08-08
Manifest Number:	010061145FLE
Line Number:	2
Method Code:	H141
Quantity Tons:	0.00100
Quantity Waste:	2.000000
Quantity Unit:	P
Number of Containers:	1
Type of Container:	NULL
Quantity Type:	NULL
Federal Code:	D001

Year:	2018
EM Manifest ID:	010061145FLE20170808_D_1
Generator EPA ID:	CAL000395813
Shipment Date:	2017-08-08
Manifest Number:	010061145FLE
Line Number:	3
Method Code:	H141
Quantity Tons:	0.00450
Quantity Waste:	9.000000
Quantity Unit:	P
Number of Containers:	1
Type of Container:	NULL
Quantity Type:	NULL
Federal Code:	D007

Year:	2018
EM Manifest ID:	010061145FLE20170808_D_1
Generator EPA ID:	CAL000395813
Shipment Date:	2017-08-08
Manifest Number:	010061145FLE
Line Number:	3
Method Code:	H141
Quantity Tons:	0.00450
Quantity Waste:	9.000000
Quantity Unit:	P
Number of Containers:	1
Type of Container:	NULL
Quantity Type:	NULL
Federal Code:	D010

State:

Year:	2018
EM Manifest ID:	010061145FLE20170808_D_1
Generator EPA ID:	CAL000395813
Shipment Date:	2017-08-08
Manifest Number:	010061145FLE
Line Number:	1
Method Code:	H141

KEY CHEVROLET (Continued) **1000106868**

Quantity Tons:	0.00050
Quantity Waste:	1.000000
Quantity Unit:	P
Number of Containers:	1
Type of Container:	NULL
Quantity Type:	NULL
State Code:	331

Year:	2018
EM Manifest ID:	010061145FLE20170808_D_1
Generator EPA ID:	CAL000395813
Shipment Date:	2017-08-08
Manifest Number:	010061145FLE
Line Number:	2
Method Code:	H141
Quantity Tons:	0.00100
Quantity Waste:	2.000000
Quantity Unit:	P
Number of Containers:	1
Type of Container:	NULL
Quantity Type:	NULL
State Code:	331

Year:	2018
EM Manifest ID:	010061145FLE20170808_D_1
Generator EPA ID:	CAL000395813
Shipment Date:	2017-08-08
Manifest Number:	010061145FLE
Line Number:	3
Method Code:	H141
Quantity Tons:	0.00450
Quantity Waste:	9.000000
Quantity Unit:	P
Number of Containers:	1
Type of Container:	NULL
Quantity Type:	NULL
State Code:	352

Year:	2018
EM Manifest ID:	010061145FLE20170808_D_1
Generator EPA ID:	CAL000395813
Shipment Date:	2017-08-08
Manifest Number:	010061145FLE
Line Number:	4
Method Code:	H141
Quantity Tons:	0.04900
Quantity Waste:	98.000000
Quantity Unit:	P
Number of Containers:	1
Type of Container:	NULL
Quantity Type:	NULL
State Code:	331

Year:	2018
EM Manifest ID:	010061145FLE20170808_D_1
Generator EPA ID:	CAL000395813
Shipment Date:	2017-08-08

KEY CHEVROLET (Continued) **1000106868**

Manifest Number:	010061145FLE
Line Number:	5
Method Code:	H141
Quantity Tons:	0.02800
Quantity Waste:	56.000000
Quantity Unit:	P
Number of Containers:	1
Type of Container:	NULL
Quantity Type:	NULL
State Code:	331

Year:	2018
EM Manifest ID:	010061079FLE20170710_D_1
Shipment Date:	7/10/2017
Shipment Date:	7/10/2017
Receipt Date:	7/20/2017
Manifest Number:	010061079FLE
Generator EPA ID:	CAL000395813
Name:	WHOLE FOODS #STC
Address:	Not reported
Address 2:	Not reported
City,State,Zip:	Not reported
Telephone:	Not reported
Contact:	Not reported
Contact Telephone:	Not reported
Contact Email:	Not reported
Transporter 1 EPA ID:	MNS000110924
Transporter Name:	Not reported
Transporter 1 Emergency Number:	Not reported
Transporter 2 EPA ID:	NED986382133
Transporter Name 2:	Not reported
Transporter 2 Emergency Number:	Not reported
TSDF EPA ID:	NVD980895338
TSDF Name:	21ST CENTURY EMN LLC
TSDF Address 1:	Not reported
TSDF Address 2:	Not reported
TSDF City,State,Zip:	Not reported
TSDF Telephone:	Not reported
TSDFA EPA ID:	Not reported
Waste Code Description:	- Not reported
RCRA Code:	Not reported
Meth Code:	- Not reported
Quantity Tons:	Not reported
Waste Quantity:	Not reported
Quantity Unit:	Not reported

Federal:

Year:	2018
EM Manifest ID:	010061079FLE20170710_D_1
Generator EPA ID:	CAL000395813
Shipment Date:	2017-07-10
Manifest Number:	010061079FLE
Line Number:	1
Method Code:	H141
Quantity Tons:	0.00150
Quantity Waste:	3.000000
Quantity Unit:	P

KEY CHEVROLET (Continued) **1000106868**

Number of Containers:	1
Type of Container:	NULL
Quantity Type:	NULL
Federal Code:	D001

Year:	2018
EM Manifest ID:	010061079FLE20170710_D_1
Generator EPA ID:	CAL000395813
Shipment Date:	2017-07-10
Manifest Number:	010061079FLE
Line Number:	2
Method Code:	H141
Quantity Tons:	0.00100
Quantity Waste:	2.000000
Quantity Unit:	P
Number of Containers:	1
Type of Container:	NULL
Quantity Type:	NULL
Federal Code:	D001

Year:	2018
EM Manifest ID:	010061079FLE20170710_D_1
Generator EPA ID:	CAL000395813
Shipment Date:	2017-07-10
Manifest Number:	010061079FLE
Line Number:	3
Method Code:	H141
Quantity Tons:	0.00800
Quantity Waste:	16.000000
Quantity Unit:	P
Number of Containers:	1
Type of Container:	NULL
Quantity Type:	NULL
Federal Code:	D007

Year:	2018
EM Manifest ID:	010061079FLE20170710_D_1
Generator EPA ID:	CAL000395813
Shipment Date:	2017-07-10
Manifest Number:	010061079FLE
Line Number:	3
Method Code:	H141
Quantity Tons:	0.00800
Quantity Waste:	16.000000
Quantity Unit:	P
Number of Containers:	1
Type of Container:	NULL
Quantity Type:	NULL
Federal Code:	D010

State:

Year:	2018
EM Manifest ID:	010061079FLE20170710_D_1
Generator EPA ID:	CAL000395813
Shipment Date:	2017-07-10
Manifest Number:	010061079FLE
Line Number:	1

KEY CHEVROLET (Continued) **1000106868**

Method Code:	H141
Quantity Tons:	0.00150
Quantity Waste:	3.000000
Quantity Unit:	P
Number of Containers:	1
Type of Container:	NULL
Quantity Type:	NULL
State Code:	331

Year:	2018
EM Manifest ID:	010061079FLE20170710_D_1
Generator EPA ID:	CAL000395813
Shipment Date:	2017-07-10
Manifest Number:	010061079FLE
Line Number:	2
Method Code:	H141
Quantity Tons:	0.00100
Quantity Waste:	2.000000
Quantity Unit:	P
Number of Containers:	1
Type of Container:	NULL
Quantity Type:	NULL
State Code:	331

Year:	2018
EM Manifest ID:	010061079FLE20170710_D_1
Generator EPA ID:	CAL000395813
Shipment Date:	2017-07-10
Manifest Number:	010061079FLE
Line Number:	3
Method Code:	H141
Quantity Tons:	0.00800
Quantity Waste:	16.000000
Quantity Unit:	P
Number of Containers:	1
Type of Container:	NULL
Quantity Type:	NULL
State Code:	352

Year:	2018
EM Manifest ID:	010061079FLE20170710_D_1
Generator EPA ID:	CAL000395813
Shipment Date:	2017-07-10
Manifest Number:	010061079FLE
Line Number:	4
Method Code:	H141
Quantity Tons:	0.05100
Quantity Waste:	102.000000
Quantity Unit:	P
Number of Containers:	1
Type of Container:	NULL
Quantity Type:	NULL
State Code:	331

Year:	2018
EM Manifest ID:	010061079FLE20170710_D_1
Generator EPA ID:	CAL000395813

KEY CHEVROLET (Continued) **1000106868**

Shipment Date:	2017-07-10
Manifest Number:	010061079FLE
Line Number:	5
Method Code:	H141
Quantity Tons:	0.01150
Quantity Waste:	23.000000
Quantity Unit:	P
Number of Containers:	1
Type of Container:	NULL
Quantity Type:	NULL
State Code:	331

Year:	2018
EM Manifest ID:	010677129FLE20170616_D_1
Shipment Date:	6/16/2017
Shipment Date:	6/16/2017
Receipt Date:	6/28/2017
Manifest Number:	010677129FLE
Generator EPA ID:	CAL000395813
Name:	WHOLE FOODS #STC
Address:	Not reported
Address 2:	Not reported
City,State,Zip:	Not reported
Telephone:	Not reported
Contact:	Not reported
Contact Telephone:	Not reported
Contact Email:	Not reported
Transporter 1 EPA ID:	MNS000110924
Transporter Name:	Not reported
Transporter 1 Emergency Number:	Not reported
Transporter 2 EPA ID:	NED986382133
Transporter Name 2:	Not reported
Transporter 2 Emergency Number:	Not reported
TSDF EPA ID:	NVD980895338
TSDF Name:	21ST CENTURY EMN LLC
TSDF Address 1:	Not reported
TSDF Address 2:	Not reported
TSDF City,State,Zip:	Not reported
TSDF Telephone:	Not reported
TSDFA EPA ID:	Not reported
Waste Code Description:	- Not reported
RCRA Code:	Not reported
Meth Code:	- Not reported
Quantity Tons:	Not reported
Waste Quantity:	Not reported
Quantity Unit:	Not reported

Federal:

Year:	2018
EM Manifest ID:	010677129FLE20170616_D_1
Generator EPA ID:	CAL000395813
Shipment Date:	2017-06-16
Manifest Number:	010677129FLE
Line Number:	1
Method Code:	H141
Quantity Tons:	0.00300
Quantity Waste:	6.000000

KEY CHEVROLET (Continued) **1000106868**

Quantity Unit: P
Number of Containers: 1
Type of Container: NULL
Quantity Type: NULL
Federal Code: D001

Year: 2018
EM Manifest ID: 010677129FLE20170616_D_1
Generator EPA ID: CAL000395813
Shipment Date: 2017-06-16
Manifest Number: 010677129FLE
Line Number: 2
Method Code: H141
Quantity Tons: 0.00050
Quantity Waste: 1.000000
Quantity Unit: P
Number of Containers: 1
Type of Container: NULL
Quantity Type: NULL
Federal Code: D001

State:
Year: 2018
EM Manifest ID: 010677129FLE20170616_D_1
Generator EPA ID: CAL000395813
Shipment Date: 2017-06-16
Manifest Number: 010677129FLE
Line Number: 1
Method Code: H141
Quantity Tons: 0.00300
Quantity Waste: 6.000000
Quantity Unit: P
Number of Containers: 1
Type of Container: NULL
Quantity Type: NULL
State Code: 331

Year: 2018
EM Manifest ID: 010677129FLE20170616_D_1
Generator EPA ID: CAL000395813
Shipment Date: 2017-06-16
Manifest Number: 010677129FLE
Line Number: 2
Method Code: H141
Quantity Tons: 0.00050
Quantity Waste: 1.000000
Quantity Unit: P
Number of Containers: 1
Type of Container: NULL
Quantity Type: NULL
State Code: 331

Year: 2018
EM Manifest ID: 010677129FLE20170616_D_1
Generator EPA ID: CAL000395813
Shipment Date: 2017-06-16
Manifest Number: 010677129FLE

KEY CHEVROLET (Continued) **1000106868**

Line Number:	3
Method Code:	H141
Quantity Tons:	0.05900
Quantity Waste:	118.000000
Quantity Unit:	P
Number of Containers:	1
Type of Container:	NULL
Quantity Type:	NULL
State Code:	331

Year:	2018
EM Manifest ID:	011296352FLE20180507_D_1
Shipment Date:	5/7/2018
Shipment Date:	5/7/2018
Receipt Date:	5/18/2018
Manifest Number:	011296352FLE
Generator EPA ID:	CAL000395813
Name:	WHOLE FOODS #STC
Address:	Not reported
Address 2:	Not reported
City,State,Zip:	Not reported
Telephone:	Not reported
Contact:	Not reported
Contact Telephone:	Not reported
Contact Email:	Not reported
Transporter 1 EPA ID:	MNS000110924
Transporter Name:	Not reported
Transporter 1 Emergency Number:	Not reported
Transporter 2 EPA ID:	CAR000175422
Transporter Name 2:	Not reported
Transporter 2 Emergency Number:	Not reported
TSDF EPA ID:	AZR000515924
TSDF Name:	YUMA YES LLC
TSDF Address 1:	Not reported
TSDF Address 2:	Not reported
TSDF City,State,Zip:	Not reported
TSDF Telephone:	Not reported
TSDFA EPA ID:	Not reported
Waste Code Description:	- Not reported
RCRA Code:	Not reported
Meth Code:	- Not reported
Quantity Tons:	Not reported
Waste Quantity:	Not reported
Quantity Unit:	Not reported

State:

Year:	2018
EM Manifest ID:	011296352FLE20180507_D_1
Generator EPA ID:	CAL000395813
Shipment Date:	2018-05-07
Manifest Number:	011296352FLE
Line Number:	1
Method Code:	H141
Quantity Tons:	0.01650
Quantity Waste:	33.000000
Quantity Unit:	P
Number of Containers:	1

KEY CHEVROLET (Continued) **1000106868**

Type of Container:	NULL
Quantity Type:	NULL
State Code:	331

Year:	2018
EM Manifest ID:	011296351FLE20180507_D_1
Shipment Date:	5/7/2018
Shipment Date:	5/7/2018
Receipt Date:	5/22/2018
Manifest Number:	011296351FLE
Generator EPA ID:	CAL000395813
Name:	WHOLE FOODS #STC
Address:	Not reported
Address 2:	Not reported
City,State,Zip:	Not reported
Telephone:	Not reported
Contact:	Not reported
Contact Telephone:	Not reported
Contact Email:	Not reported
Transporter 1 EPA ID:	MNS000110924
Transporter Name:	Not reported
Transporter 1 Emergency Number:	Not reported
Transporter 2 EPA ID:	NED986382133
Transporter Name 2:	Not reported
Transporter 2 Emergency Number:	Not reported
TSDF EPA ID:	NVD980895338
TSDF Name:	21ST CENTURY EMN LLC
TSDF Address 1:	Not reported
TSDF Address 2:	Not reported
TSDF City,State,Zip:	Not reported
TSDF Telephone:	Not reported
TSDFA EPA ID:	Not reported
Waste Code Description:	- Not reported
RCRA Code:	Not reported
Meth Code:	- Not reported
Quantity Tons:	Not reported
Waste Quantity:	Not reported
Quantity Unit:	Not reported

Federal:

Year:	2018
EM Manifest ID:	011296351FLE20180507_D_1
Generator EPA ID:	CAL000395813
Shipment Date:	2018-05-07
Manifest Number:	011296351FLE
Line Number:	1
Method Code:	H141
Quantity Tons:	0.00100
Quantity Waste:	2.000000
Quantity Unit:	P
Number of Containers:	1
Type of Container:	NULL
Quantity Type:	NULL
Federal Code:	D001

State:

KEY CHEVROLET (Continued) **1000106868**

Year:	2018
EM Manifest ID:	011296351FLE20180507_D_1
Generator EPA ID:	CAL000395813
Shipment Date:	2018-05-07
Manifest Number:	011296351FLE
Line Number:	1
Method Code:	H141
Quantity Tons:	0.00100
Quantity Waste:	2.000000
Quantity Unit:	P
Number of Containers:	1
Type of Container:	NULL
Quantity Type:	NULL
State Code:	331

Year:	2018
EM Manifest ID:	010677029FLE20170517_D_1
Shipment Date:	5/17/2017
Shipment Date:	5/17/2017
Receipt Date:	5/25/2017
Manifest Number:	010677029FLE
Generator EPA ID:	CAL000395813
Name:	WHOLE FOODS #STC
Address:	Not reported
Address 2:	Not reported
City,State,Zip:	Not reported
Telephone:	Not reported
Contact:	Not reported
Contact Telephone:	Not reported
Contact Email:	Not reported
Transporter 1 EPA ID:	MNS000110924
Transporter Name:	Not reported
Transporter 1 Emergency Number:	Not reported
Transporter 2 EPA ID:	NED986382133
Transporter Name 2:	Not reported
Transporter 2 Emergency Number:	Not reported
TSDF EPA ID:	NVD980895338
TSDF Name:	21ST CENTURY EMN LLC
TSDF Address 1:	Not reported
TSDF Address 2:	Not reported
TSDF City,State,Zip:	Not reported
TSDF Telephone:	Not reported
TSDFA EPA ID:	Not reported
Waste Code Description:	- Not reported
RCRA Code:	Not reported
Meth Code:	- Not reported
Quantity Tons:	Not reported
Waste Quantity:	Not reported
Quantity Unit:	Not reported

Federal:

Year:	2018
EM Manifest ID:	010677029FLE20170517_D_1
Generator EPA ID:	CAL000395813
Shipment Date:	2017-05-17
Manifest Number:	010677029FLE
Line Number:	1

KEY CHEVROLET (Continued) **1000106868**

Method Code:	H141
Quantity Tons:	0.00450
Quantity Waste:	9.000000
Quantity Unit:	P
Number of Containers:	1
Type of Container:	NULL
Quantity Type:	NULL
Federal Code:	D001

State:

Year:	2018
EM Manifest ID:	010677029FLE20170517_D_1
Generator EPA ID:	CAL000395813
Shipment Date:	2017-05-17
Manifest Number:	010677029FLE
Line Number:	1
Method Code:	H141
Quantity Tons:	0.00450
Quantity Waste:	9.000000
Quantity Unit:	P
Number of Containers:	1
Type of Container:	NULL
Quantity Type:	NULL
State Code:	331

Year:	2018
EM Manifest ID:	010677029FLE20170517_D_1
Generator EPA ID:	CAL000395813
Shipment Date:	2017-05-17
Manifest Number:	010677029FLE
Line Number:	2
Method Code:	H141
Quantity Tons:	0.06400
Quantity Waste:	128.000000
Quantity Unit:	P
Number of Containers:	1
Type of Container:	NULL
Quantity Type:	NULL
State Code:	331

Year:	2018
EM Manifest ID:	010676948FLE20170419_D_1
Shipment Date:	4/19/2017
Shipment Date:	4/19/2017
Receipt Date:	4/27/2017
Manifest Number:	010676948FLE
Generator EPA ID:	CAL000395813
Name:	WHOLE FOODS #STC
Address:	Not reported
Address 2:	Not reported
City,State,Zip:	Not reported
Telephone:	Not reported
Contact:	Not reported
Contact Telephone:	Not reported
Contact Email:	Not reported
Transporter 1 EPA ID:	MNS000110924

KEY CHEVROLET (Continued) **1000106868**

Transporter Name:	Not reported
Transporter 1 Emergency Number:	Not reported
Transporter 2 EPA ID:	NED986382133
Transporter Name 2:	Not reported
Transporter 2 Emergency Number:	Not reported
TSDF EPA ID:	NVD980895338
TSDF Name:	21ST CENTURY EMN LLC
TSDF Address 1:	Not reported
TSDF Address 2:	Not reported
TSDF City,State,Zip:	Not reported
TSDF Telephone:	Not reported
TSDFA EPA ID:	Not reported
Waste Code Description:	- Not reported
RCRA Code:	Not reported
Meth Code:	- Not reported
Quantity Tons:	Not reported
Waste Quantity:	Not reported
Quantity Unit:	Not reported

Federal:

Year:	2018
EM Manifest ID:	010676948FLE20170419_D_1
Generator EPA ID:	CAL000395813
Shipment Date:	2017-04-19
Manifest Number:	010676948FLE
Line Number:	1
Method Code:	H141
Quantity Tons:	0.00050
Quantity Waste:	1.000000
Quantity Unit:	P
Number of Containers:	1
Type of Container:	NULL
Quantity Type:	NULL
Federal Code:	D001

Year:	2018
EM Manifest ID:	010676948FLE20170419_D_1
Generator EPA ID:	CAL000395813
Shipment Date:	2017-04-19
Manifest Number:	010676948FLE
Line Number:	2
Method Code:	H141
Quantity Tons:	0.00200
Quantity Waste:	4.000000
Quantity Unit:	P
Number of Containers:	1
Type of Container:	NULL
Quantity Type:	NULL
Federal Code:	D001

State:

Year:	2018
EM Manifest ID:	010676948FLE20170419_D_1
Generator EPA ID:	CAL000395813
Shipment Date:	2017-04-19
Manifest Number:	010676948FLE
Line Number:	1

KEY CHEVROLET (Continued) **1000106868**

Method Code:	H141
Quantity Tons:	0.00050
Quantity Waste:	1.000000
Quantity Unit:	P
Number of Containers:	1
Type of Container:	NULL
Quantity Type:	NULL
State Code:	331

Year:	2018
EM Manifest ID:	010676948FLE20170419_D_1
Generator EPA ID:	CAL000395813
Shipment Date:	2017-04-19
Manifest Number:	010676948FLE
Line Number:	2
Method Code:	H141
Quantity Tons:	0.00200
Quantity Waste:	4.000000
Quantity Unit:	P
Number of Containers:	1
Type of Container:	NULL
Quantity Type:	NULL
State Code:	331

Year:	2018
EM Manifest ID:	010676948FLE20170419_D_1
Generator EPA ID:	CAL000395813
Shipment Date:	2017-04-19
Manifest Number:	010676948FLE
Line Number:	3
Method Code:	H141
Quantity Tons:	0.06800
Quantity Waste:	136.000000
Quantity Unit:	P
Number of Containers:	1
Type of Container:	NULL
Quantity Type:	NULL
State Code:	331

Year:	2018
EM Manifest ID:	011296202FLE20180410_D_1
Shipment Date:	4/10/2018
Shipment Date:	4/10/2018
Receipt Date:	4/25/2018
Manifest Number:	011296202FLE
Generator EPA ID:	CAL000395813
Name:	WHOLE FOODS #STC
Address:	Not reported
Address 2:	Not reported
City,State,Zip:	Not reported
Telephone:	Not reported
Contact:	Not reported
Contact Telephone:	Not reported
Contact Email:	Not reported
Transporter 1 EPA ID:	MNS000110924
Transporter Name:	Not reported

KEY CHEVROLET (Continued) **1000106868**

Transporter 1 Emergency Number:	Not reported
Transporter 2 EPA ID:	CAR000175422
Transporter Name 2:	Not reported
Transporter 2 Emergency Number:	Not reported
TSDF EPA ID:	AZR000515924
TSDF Name:	YUMA YES LLC
TSDF Address 1:	Not reported
TSDF Address 2:	Not reported
TSDF City,State,Zip:	Not reported
TSDF Telephone:	Not reported
TSDFA EPA ID:	Not reported
Waste Code Description:	- Not reported
RCRA Code:	Not reported
Meth Code:	- Not reported
Quantity Tons:	Not reported
Waste Quantity:	Not reported
Quantity Unit:	Not reported

State:

Year:	2018
EM Manifest ID:	011296202FLE20180410_D_1
Generator EPA ID:	CAL000395813
Shipment Date:	2018-04-10
Manifest Number:	011296202FLE
Line Number:	1
Method Code:	H141
Quantity Tons:	0.00300
Quantity Waste:	6.000000
Quantity Unit:	P
Number of Containers:	2
Type of Container:	NULL
Quantity Type:	NULL
State Code:	331

Additional Information:

Year:	2017
Gen EPA ID:	CAL000395813
Shipment Date:	20171206
Creation Date:	8/3/2018 18:30:48
Receipt Date:	20180112
Manifest ID:	010733066FLE
Trans EPA ID:	MNS000110924
Trans Name:	STERICYCLE SPECIALTY WASTE SOLUTIONS INC
Trans 2 EPA ID:	NED986382133
Trans 2 Name:	SMITH SYSTEMS
TSDF EPA ID:	CAD008364432
Trans Name:	RHO CHEM LLC
TSDF Alt EPA ID:	Not reported
TSDF Alt Name:	Not reported
Waste Code Description:	331 - Off-specification, aged, or surplus organics
RCRA Code:	Not reported
Meth Code:	H141 - Storage, Bulking, And/Or Transfer Off Site--No Treatment/Reovery (H010-H129) Or (H131-H135)
Quantity Tons:	0.013
Waste Quantity:	26

KEY CHEVROLET (Continued) **1000106868**

Quantity Unit:	P
Additional Code 1:	Not reported
Additional Code 2:	Not reported
Additional Code 3:	Not reported
Additional Code 4:	Not reported
Additional Code 5:	Not reported
Shipment Date:	20171206
Creation Date:	8/3/2018 18:30:48
Receipt Date:	20180112
Manifest ID:	010733066FLE
Trans EPA ID:	MNS000110924
Trans Name:	STERICYCLE SPECIALTY WASTE SOLUTIONS INC
Trans 2 EPA ID:	NED986382133
Trans 2 Name:	SMITH SYSTEMS
TSDF EPA ID:	CAD008364432
Trans Name:	RHO CHEM LLC
TSDF Alt EPA ID:	Not reported
TSDF Alt Name:	Not reported
Waste Code Description:	331 - Off-specification, aged, or surplus organics
RCRA Code:	Not reported
Meth Code:	H141 - Storage, Bulking, And/Or Transfer Off Site--No Treatment/Reovery (H010-H129) Or (H131-H135)
Quantity Tons:	0.006
Waste Quantity:	12
Quantity Unit:	P
Additional Code 1:	Not reported
Additional Code 2:	Not reported
Additional Code 3:	Not reported
Additional Code 4:	Not reported
Additional Code 5:	Not reported
Shipment Date:	20171206
Creation Date:	8/3/2018 18:30:48
Receipt Date:	20180112
Manifest ID:	010733066FLE
Trans EPA ID:	MNS000110924
Trans Name:	STERICYCLE SPECIALTY WASTE SOLUTIONS INC
Trans 2 EPA ID:	NED986382133
Trans 2 Name:	SMITH SYSTEMS
TSDF EPA ID:	CAD008364432
Trans Name:	RHO CHEM LLC
TSDF Alt EPA ID:	Not reported
TSDF Alt Name:	Not reported
Waste Code Description:	352 - Other organic solids
RCRA Code:	D010
Meth Code:	H141 - Storage, Bulking, And/Or Transfer Off Site--No Treatment/Reovery (H010-H129) Or (H131-H135)
Quantity Tons:	0.0025
Waste Quantity:	5
Quantity Unit:	P
Additional Code 1:	D007
Additional Code 2:	Not reported
Additional Code 3:	Not reported
Additional Code 4:	Not reported
Additional Code 5:	Not reported

KEY CHEVROLET (Continued) **1000106868**

Shipment Date:	20171031
Creation Date:	11/1/2018 18:30:19
Receipt Date:	20171121
Manifest ID:	010684020FLE
Trans EPA ID:	MNS000110924
Trans Name:	STERICYCLE SPECIALTY WASTE SOLUTIONS INC
Trans 2 EPA ID:	NED986382133
Trans 2 Name:	SMITH SYSTEMS INC
TSDF EPA ID:	CAD008364432
Trans Name:	RHO CHEM LLC
TSDF Alt EPA ID:	Not reported
TSDF Alt Name:	Not reported
Waste Code Description:	331 - Off-specification, aged, or surplus organics
RCRA Code:	Not reported
Meth Code:	H141 - Storage, Bulking, And/Or Transfer Off Site--No Treatment/Reovery (H010-H129) Or (H131-H135)
Quantity Tons:	0.0225
Waste Quantity:	45
Quantity Unit:	P
Additional Code 1:	Not reported
Additional Code 2:	Not reported
Additional Code 3:	Not reported
Additional Code 4:	Not reported
Additional Code 5:	Not reported

Shipment Date:	20171031
Creation Date:	11/1/2018 18:30:19
Receipt Date:	20171121
Manifest ID:	010684020FLE
Trans EPA ID:	MNS000110924
Trans Name:	STERICYCLE SPECIALTY WASTE SOLUTIONS INC
Trans 2 EPA ID:	NED986382133
Trans 2 Name:	SMITH SYSTEMS INC
TSDF EPA ID:	CAD008364432
Trans Name:	RHO CHEM LLC
TSDF Alt EPA ID:	Not reported
TSDF Alt Name:	Not reported
Waste Code Description:	331 - Off-specification, aged, or surplus organics
RCRA Code:	D001
Meth Code:	H141 - Storage, Bulking, And/Or Transfer Off Site--No Treatment/Reovery (H010-H129) Or (H131-H135)
Quantity Tons:	0.003
Waste Quantity:	6
Quantity Unit:	P
Additional Code 1:	Not reported
Additional Code 2:	Not reported
Additional Code 3:	Not reported
Additional Code 4:	Not reported
Additional Code 5:	Not reported

Shipment Date:	20171031
Creation Date:	11/1/2018 18:30:19
Receipt Date:	20171121
Manifest ID:	010684020FLE
Trans EPA ID:	MNS000110924
Trans Name:	STERICYCLE SPECIALTY WASTE SOLUTIONS INC
Trans 2 EPA ID:	NED986382133

KEY CHEVROLET (Continued) **1000106868**

Trans 2 Name:	SMITH SYSTEMS INC
TSDF EPA ID:	CAD008364432
Trans Name:	RHO CHEM LLC
TSDF Alt EPA ID:	Not reported
TSDF Alt Name:	Not reported
Waste Code Description:	331 - Off-specification, aged, or surplus organics
RCRA Code:	Not reported
Meth Code:	H141 - Storage, Bulking, And/Or Transfer Off Site--No Treatment/Reovery (H010-H129) Or (H131-H135)
Quantity Tons:	0.02
Waste Quantity:	40
Quantity Unit:	P
Additional Code 1:	Not reported
Additional Code 2:	Not reported
Additional Code 3:	Not reported
Additional Code 4:	Not reported
Additional Code 5:	Not reported
Shipment Date:	20171006
Creation Date:	7/17/2018 18:30:18
Receipt Date:	20171102
Manifest ID:	010684078FLE
Trans EPA ID:	MNS000110924
Trans Name:	STERICYCLE SPECIALTY WASTE SOLUTIONS INC
Trans 2 EPA ID:	NED986382133
Trans 2 Name:	SMITH SYSTEMS
TSDF EPA ID:	CAD008364432
Trans Name:	RHO CHEM LLC
TSDF Alt EPA ID:	Not reported
TSDF Alt Name:	Not reported
Waste Code Description:	331 - Off-specification, aged, or surplus organics
RCRA Code:	D001
Meth Code:	H141 - Storage, Bulking, And/Or Transfer Off Site--No Treatment/Reovery (H010-H129) Or (H131-H135)
Quantity Tons:	0.006
Waste Quantity:	12
Quantity Unit:	P
Additional Code 1:	Not reported
Additional Code 2:	Not reported
Additional Code 3:	Not reported
Additional Code 4:	Not reported
Additional Code 5:	Not reported
Shipment Date:	20171006
Creation Date:	7/17/2018 18:30:18
Receipt Date:	20171102
Manifest ID:	010684078FLE
Trans EPA ID:	MNS000110924
Trans Name:	STERICYCLE SPECIALTY WASTE SOLUTIONS INC
Trans 2 EPA ID:	NED986382133
Trans 2 Name:	SMITH SYSTEMS
TSDF EPA ID:	CAD008364432
Trans Name:	RHO CHEM LLC
TSDF Alt EPA ID:	Not reported
TSDF Alt Name:	Not reported
Waste Code Description:	331 - Off-specification, aged, or surplus organics
RCRA Code:	Not reported

KEY CHEVROLET (Continued) **1000106868**

Meth Code:	H141 - Storage, Bulking, And/Or Transfer Off Site--No Treatment/Reovery (H010-H129) Or (H131-H135)
Quantity Tons:	0.0575
Waste Quantity:	115
Quantity Unit:	P
Additional Code 1:	Not reported
Additional Code 2:	Not reported
Additional Code 3:	Not reported
Additional Code 4:	Not reported
Additional Code 5:	Not reported
Shipment Date:	20171006
Creation Date:	7/17/2018 18:30:18
Receipt Date:	20171102
Manifest ID:	010684078FLE
Trans EPA ID:	MNS000110924
Trans Name:	STERICYCLE SPECIALTY WASTE SOLUTIONS INC
Trans 2 EPA ID:	NED986382133
Trans 2 Name:	SMITH SYSTEMS
TSDF EPA ID:	CAD008364432
Trans Name:	RHO CHEM LLC
TSDF Alt EPA ID:	Not reported
TSDF Alt Name:	Not reported
Waste Code Description:	331 - Off-specification, aged, or surplus organics
RCRA Code:	D001
Meth Code:	H141 - Storage, Bulking, And/Or Transfer Off Site--No Treatment/Reovery (H010-H129) Or (H131-H135)
Quantity Tons:	0.0005
Waste Quantity:	1
Quantity Unit:	P
Additional Code 1:	Not reported
Additional Code 2:	Not reported
Additional Code 3:	Not reported
Additional Code 4:	Not reported
Additional Code 5:	Not reported
Shipment Date:	20170905
Creation Date:	8/2/2018 18:30:37
Receipt Date:	20170914
Manifest ID:	010677387FLE
Trans EPA ID:	MNS000110924
Trans Name:	STERICYCLE SPECIALTY WASTE SOLUTIONS INC
Trans 2 EPA ID:	NED986382133
Trans 2 Name:	SMITH SYSTEMS
TSDF EPA ID:	NVD980895338
Trans Name:	21ST CENTURY EMN LLC
TSDF Alt EPA ID:	Not reported
TSDF Alt Name:	Not reported
Waste Code Description:	331 - Off-specification, aged, or surplus organics
RCRA Code:	Not reported
Meth Code:	H141 - Storage, Bulking, And/Or Transfer Off Site--No Treatment/Reovery (H010-H129) Or (H131-H135)
Quantity Tons:	0.052
Waste Quantity:	104
Quantity Unit:	P
Additional Code 1:	Not reported
Additional Code 2:	Not reported

KEY CHEVROLET (Continued) **1000106868**

Additional Code 3:	Not reported
Additional Code 4:	Not reported
Additional Code 5:	Not reported

Additional Information:

Year:	2016
Gen EPA ID:	CAL000395813
Shipment Date:	20151229
Creation Date:	3/2/2016 22:15:29
Receipt Date:	20160114
Manifest ID:	008436732FLE
Trans EPA ID:	MNS000110924
Trans Name:	STERICYCLE SPECIALTY WASTE SOLUTIONS INC
Trans 2 EPA ID:	CAR000210617
Trans 2 Name:	21ST CENTURY ENVIRONMENTAL OF CALIFORNIA
TSDF EPA ID:	CAD980884183
Trans Name:	GENERAL ENVIRONMENTAL MGT LLC
TSDF Alt EPA ID:	Not reported
TSDF Alt Name:	Not reported
Waste Code Description:	331 - Off-specification, aged, or surplus organics
RCRA Code:	D001
Meth Code:	H141 - Storage, Bulking, And/Or Transfer Off Site--No Treatment/Reovery (H010-H129) Or (H131-H135)
Quantity Tons:	0.0005
Waste Quantity:	1
Quantity Unit:	P
Additional Code 1:	Not reported
Additional Code 2:	Not reported
Additional Code 3:	Not reported
Additional Code 4:	Not reported
Additional Code 5:	Not reported

Shipment Date:	20151229
Creation Date:	3/2/2016 22:15:29
Receipt Date:	20160114
Manifest ID:	008436732FLE
Trans EPA ID:	MNS000110924
Trans Name:	STERICYCLE SPECIALTY WASTE SOLUTIONS INC
Trans 2 EPA ID:	CAR000210617
Trans 2 Name:	21ST CENTURY ENVIRONMENTAL OF CALIFORNIA
TSDF EPA ID:	CAD980884183
Trans Name:	GENERAL ENVIRONMENTAL MGT LLC
TSDF Alt EPA ID:	Not reported
TSDF Alt Name:	Not reported
Waste Code Description:	331 - Off-specification, aged, or surplus organics
RCRA Code:	D001
Meth Code:	H141 - Storage, Bulking, And/Or Transfer Off Site--No Treatment/Reovery (H010-H129) Or (H131-H135)
Quantity Tons:	0.0065
Waste Quantity:	13
Quantity Unit:	P
Additional Code 1:	Not reported
Additional Code 2:	Not reported
Additional Code 3:	Not reported
Additional Code 4:	Not reported
Additional Code 5:	Not reported

KEY CHEVROLET (Continued) **1000106868**

Shipment Date:	20151229
Creation Date:	3/2/2016 22:15:29
Receipt Date:	20160114
Manifest ID:	008436732FLE
Trans EPA ID:	MNS000110924
Trans Name:	STERICYCLE SPECIALTY WASTE SOLUTIONS INC
Trans 2 EPA ID:	CAR000210617
Trans 2 Name:	21ST CENTURY ENVIRONMENTAL OF CALIFORNIA
TSDF EPA ID:	CAD980884183
Trans Name:	GENERAL ENVIRONMENTAL MGT LLC
TSDF Alt EPA ID:	Not reported
TSDF Alt Name:	Not reported
Waste Code Description:	331 - Off-specification, aged, or surplus organics
RCRA Code:	Not reported
Meth Code:	H141 - Storage, Bulking, And/Or Transfer Off Site--No Treatment/Reovery (H010-H129) Or (H131-H135)
Quantity Tons:	0.056
Waste Quantity:	112
Quantity Unit:	P
Additional Code 1:	Not reported
Additional Code 2:	Not reported
Additional Code 3:	Not reported
Additional Code 4:	Not reported
Additional Code 5:	Not reported

Shipment Date:	20151229
Creation Date:	3/2/2016 22:15:29
Receipt Date:	20160114
Manifest ID:	008436732FLE
Trans EPA ID:	MNS000110924
Trans Name:	STERICYCLE SPECIALTY WASTE SOLUTIONS INC
Trans 2 EPA ID:	CAR000210617
Trans 2 Name:	21ST CENTURY ENVIRONMENTAL OF CALIFORNIA
TSDF EPA ID:	CAD980884183
Trans Name:	GENERAL ENVIRONMENTAL MGT LLC
TSDF Alt EPA ID:	Not reported
TSDF Alt Name:	Not reported
Waste Code Description:	331 - Off-specification, aged, or surplus organics
RCRA Code:	Not reported
Meth Code:	H141 - Storage, Bulking, And/Or Transfer Off Site--No Treatment/Reovery (H010-H129) Or (H131-H135)
Quantity Tons:	0.1025
Waste Quantity:	205
Quantity Unit:	P
Additional Code 1:	Not reported
Additional Code 2:	Not reported
Additional Code 3:	Not reported
Additional Code 4:	Not reported
Additional Code 5:	Not reported

Shipment Date:	20151203
Creation Date:	Not reported
Receipt Date:	Not reported
Manifest ID:	008667577FLE
Trans EPA ID:	MNS000110924
Trans Name:	STERICYCLE SPECIALTY WASTE SOLUTIONS INC
Trans 2 EPA ID:	CAR000210617

KEY CHEVROLET (Continued) **1000106868**

Trans 2 Name:	21ST CENTURY ENVIRONMENTAL OF CALIFORNIA
TSDF EPA ID:	CAD980884183
Trans Name:	GENERAL ENVIRONMENTAL MGT LLC
TSDF Alt EPA ID:	Not reported
TSDF Alt Name:	Not reported
Waste Code Description:	331 - Off-specification, aged, or surplus organics
RCRA Code:	Not reported
Meth Code:	- Not reported
Quantity Tons:	0.0175
Waste Quantity:	35
Quantity Unit:	P
Additional Code 1:	Not reported
Additional Code 2:	Not reported
Additional Code 3:	Not reported
Additional Code 4:	Not reported
Additional Code 5:	Not reported
Shipment Date:	20151203
Creation Date:	3/22/2016 22:15:44
Receipt Date:	20151221
Manifest ID:	008667577FLE
Trans EPA ID:	MNS000110924
Trans Name:	STERICYCLE SPECIALTY WASTE SOLUTIONS INC
Trans 2 EPA ID:	CAR000210617
Trans 2 Name:	21ST CENTURY ENVIRONMENTAL OF CALIFORNIA
TSDF EPA ID:	CAD980884183
Trans Name:	GENERAL ENVIRONMENTAL MGT LLC
TSDF Alt EPA ID:	Not reported
TSDF Alt Name:	Not reported
Waste Code Description:	331 - Off-specification, aged, or surplus organics
RCRA Code:	D001
Meth Code:	- Not reported
Quantity Tons:	0.0075
Waste Quantity:	15
Quantity Unit:	P
Additional Code 1:	Not reported
Additional Code 2:	Not reported
Additional Code 3:	Not reported
Additional Code 4:	Not reported
Additional Code 5:	Not reported
Shipment Date:	20151203
Creation Date:	3/22/2016 22:15:44
Receipt Date:	20151221
Manifest ID:	008667577FLE
Trans EPA ID:	MNS000110924
Trans Name:	STERICYCLE SPECIALTY WASTE SOLUTIONS INC
Trans 2 EPA ID:	CAR000210617
Trans 2 Name:	21ST CENTURY ENVIRONMENTAL OF CALIFORNIA
TSDF EPA ID:	CAD980884183
Trans Name:	GENERAL ENVIRONMENTAL MGT LLC
TSDF Alt EPA ID:	Not reported
TSDF Alt Name:	Not reported
Waste Code Description:	331 - Off-specification, aged, or surplus organics
RCRA Code:	Not reported
Meth Code:	- Not reported
Quantity Tons:	0.103

KEY CHEVROLET (Continued) **1000106868**

Waste Quantity:	206
Quantity Unit:	P
Additional Code 1:	Not reported
Additional Code 2:	Not reported
Additional Code 3:	Not reported
Additional Code 4:	Not reported
Additional Code 5:	Not reported
Shipment Date:	20151203
Creation Date:	3/22/2016 22:15:44
Receipt Date:	20151221
Manifest ID:	008667577FLE
Trans EPA ID:	MNS000110924
Trans Name:	STERICYCLE SPECIALTY WASTE SOLUTIONS INC
Trans 2 EPA ID:	CAR000210617
Trans 2 Name:	21ST CENTURY ENVIRONMENTAL OF CALIFORNIA
TSDF EPA ID:	CAD980884183
Trans Name:	GENERAL ENVIRONMENTAL MGT LLC
TSDF Alt EPA ID:	Not reported
TSDF Alt Name:	Not reported
Waste Code Description:	331 - Off-specification, aged, or surplus organics
RCRA Code:	Not reported
Meth Code:	- Not reported
Quantity Tons:	0.0315
Waste Quantity:	63
Quantity Unit:	P
Additional Code 1:	Not reported
Additional Code 2:	Not reported
Additional Code 3:	Not reported
Additional Code 4:	Not reported
Additional Code 5:	Not reported
Shipment Date:	20151203
Creation Date:	3/22/2016 22:15:44
Receipt Date:	20151221
Manifest ID:	008667577FLE
Trans EPA ID:	MNS000110924
Trans Name:	STERICYCLE SPECIALTY WASTE SOLUTIONS INC
Trans 2 EPA ID:	CAR000210617
Trans 2 Name:	21ST CENTURY ENVIRONMENTAL OF CALIFORNIA
TSDF EPA ID:	CAD980884183
Trans Name:	GENERAL ENVIRONMENTAL MGT LLC
TSDF Alt EPA ID:	Not reported
TSDF Alt Name:	Not reported
Waste Code Description:	352 - Other organic solids
RCRA Code:	D010
Meth Code:	- Not reported
Quantity Tons:	0.006
Waste Quantity:	12
Quantity Unit:	P
Additional Code 1:	D007
Additional Code 2:	Not reported
Additional Code 3:	Not reported
Additional Code 4:	Not reported
Additional Code 5:	Not reported
Shipment Date:	20151102

KEY CHEVROLET (Continued) **1000106868**

Creation Date:	2/5/2016 22:15:30
Receipt Date:	20151121
Manifest ID:	008517927FLE
Trans EPA ID:	MNS000110924
Trans Name:	STERICYCLE SPECIALTY WASTE SOLUTIONS INC
Trans 2 EPA ID:	CAR000210617
Trans 2 Name:	21ST CENTURY ENVIRONMENTAL OF CALIFORNIA
TSDF EPA ID:	CAD980884183
Trans Name:	GENERAL ENVIRONMENTAL MGT LLC
TSDF Alt EPA ID:	Not reported
TSDF Alt Name:	Not reported
Waste Code Description:	331 - Off-specification, aged, or surplus organics
RCRA Code:	D001
Meth Code:	H141 - Storage, Bulking, And/Or Transfer Off Site--No Treatment/Reovery (H010-H129) Or (H131-H135)
Quantity Tons:	0.0075
Waste Quantity:	15
Quantity Unit:	P
Additional Code 1:	Not reported
Additional Code 2:	Not reported
Additional Code 3:	Not reported
Additional Code 4:	Not reported
Additional Code 5:	Not reported

Additional Information:

Year:	2015
Gen EPA ID:	CAL000395813
Shipment Date:	20151229
Creation Date:	3/2/2016 22:15:29
Receipt Date:	20160114
Manifest ID:	008436732FLE
Trans EPA ID:	MNS000110924
Trans Name:	STERICYCLE SPECIALTY WASTE SOLUTIONS INC
Trans 2 EPA ID:	CAR000210617
Trans 2 Name:	21ST CENTURY ENVIRONMENTAL OF CALIFORNIA
TSDF EPA ID:	CAD980884183
Trans Name:	GENERAL ENVIRONMENTAL MGT LLC
TSDF Alt EPA ID:	Not reported
TSDF Alt Name:	Not reported
Waste Code Description:	331 - Off-specification, aged, or surplus organics
RCRA Code:	D001
Meth Code:	H141 - Storage, Bulking, And/Or Transfer Off Site--No Treatment/Reovery (H010-H129) Or (H131-H135)
Quantity Tons:	0.0065
Waste Quantity:	13
Quantity Unit:	P
Additional Code 1:	Not reported
Additional Code 2:	Not reported
Additional Code 3:	Not reported
Additional Code 4:	Not reported
Additional Code 5:	Not reported
Shipment Date:	20151229
Creation Date:	3/2/2016 22:15:29
Receipt Date:	20160114
Manifest ID:	008436732FLE

KEY CHEVROLET (Continued) **1000106868**

Trans EPA ID:	MNS000110924
Trans Name:	STERICYCLE SPECIALTY WASTE SOLUTIONS INC
Trans 2 EPA ID:	CAR000210617
Trans 2 Name:	21ST CENTURY ENVIRONMENTAL OF CALIFORNIA
TSDF EPA ID:	CAD980884183
Trans Name:	GENERAL ENVIRONMENTAL MGT LLC
TSDF Alt EPA ID:	Not reported
TSDF Alt Name:	Not reported
Waste Code Description:	331 - Off-specification, aged, or surplus organics
RCRA Code:	D001
Meth Code:	H141 - Storage, Bulking, And/Or Transfer Off Site--No Treatment/Reovery (H010-H129) Or (H131-H135)
Quantity Tons:	0.0005
Waste Quantity:	1
Quantity Unit:	P
Additional Code 1:	Not reported
Additional Code 2:	Not reported
Additional Code 3:	Not reported
Additional Code 4:	Not reported
Additional Code 5:	Not reported
Shipment Date:	20151229
Creation Date:	3/2/2016 22:15:29
Receipt Date:	20160114
Manifest ID:	008436732FLE
Trans EPA ID:	MNS000110924
Trans Name:	STERICYCLE SPECIALTY WASTE SOLUTIONS INC
Trans 2 EPA ID:	CAR000210617
Trans 2 Name:	21ST CENTURY ENVIRONMENTAL OF CALIFORNIA
TSDF EPA ID:	CAD980884183
Trans Name:	GENERAL ENVIRONMENTAL MGT LLC
TSDF Alt EPA ID:	Not reported
TSDF Alt Name:	Not reported
Waste Code Description:	331 - Off-specification, aged, or surplus organics
RCRA Code:	Not reported
Meth Code:	H141 - Storage, Bulking, And/Or Transfer Off Site--No Treatment/Reovery (H010-H129) Or (H131-H135)
Quantity Tons:	0.056
Waste Quantity:	112
Quantity Unit:	P
Additional Code 1:	Not reported
Additional Code 2:	Not reported
Additional Code 3:	Not reported
Additional Code 4:	Not reported
Additional Code 5:	Not reported
Shipment Date:	20151229
Creation Date:	3/2/2016 22:15:29
Receipt Date:	20160114
Manifest ID:	008436732FLE
Trans EPA ID:	MNS000110924
Trans Name:	STERICYCLE SPECIALTY WASTE SOLUTIONS INC
Trans 2 EPA ID:	CAR000210617
Trans 2 Name:	21ST CENTURY ENVIRONMENTAL OF CALIFORNIA
TSDF EPA ID:	CAD980884183
Trans Name:	GENERAL ENVIRONMENTAL MGT LLC
TSDF Alt EPA ID:	Not reported

KEY CHEVROLET (Continued) **1000106868**

TSDF Alt Name:	Not reported
Waste Code Description:	331 - Off-specification, aged, or surplus organics
RCRA Code:	Not reported
Meth Code:	H141 - Storage, Bulking, And/Or Transfer Off Site--No Treatment/Reovery (H010-H129) Or (H131-H135)
Quantity Tons:	0.1025
Waste Quantity:	205
Quantity Unit:	P
Additional Code 1:	Not reported
Additional Code 2:	Not reported
Additional Code 3:	Not reported
Additional Code 4:	Not reported
Additional Code 5:	Not reported
Shipment Date:	20151203
Creation Date:	Not reported
Receipt Date:	Not reported
Manifest ID:	008667577FLE
Trans EPA ID:	MNS000110924
Trans Name:	STERICYCLE SPECIALTY WASTE SOLUTIONS INC
Trans 2 EPA ID:	CAR000210617
Trans 2 Name:	21ST CENTURY ENVIRONMENTAL OF CALIFORNIA
TSDF EPA ID:	CAD980884183
Trans Name:	GENERAL ENVIRONMENTAL MGT LLC
TSDF Alt EPA ID:	Not reported
TSDF Alt Name:	Not reported
Waste Code Description:	331 - Off-specification, aged, or surplus organics
RCRA Code:	Not reported
Meth Code:	- Not reported
Quantity Tons:	0.0175
Waste Quantity:	35
Quantity Unit:	P
Additional Code 1:	Not reported
Additional Code 2:	Not reported
Additional Code 3:	Not reported
Additional Code 4:	Not reported
Additional Code 5:	Not reported
Shipment Date:	20151203
Creation Date:	3/22/2016 22:15:44
Receipt Date:	20151221
Manifest ID:	008667577FLE
Trans EPA ID:	MNS000110924
Trans Name:	STERICYCLE SPECIALTY WASTE SOLUTIONS INC
Trans 2 EPA ID:	CAR000210617
Trans 2 Name:	21ST CENTURY ENVIRONMENTAL OF CALIFORNIA
TSDF EPA ID:	CAD980884183
Trans Name:	GENERAL ENVIRONMENTAL MGT LLC
TSDF Alt EPA ID:	Not reported
TSDF Alt Name:	Not reported
Waste Code Description:	331 - Off-specification, aged, or surplus organics
RCRA Code:	D001
Meth Code:	- Not reported
Quantity Tons:	0.0075
Waste Quantity:	15
Quantity Unit:	P
Additional Code 1:	Not reported

KEY CHEVROLET (Continued) **1000106868**

Additional Code 2:	Not reported
Additional Code 3:	Not reported
Additional Code 4:	Not reported
Additional Code 5:	Not reported
Shipment Date:	20151203
Creation Date:	3/22/2016 22:15:44
Receipt Date:	20151221
Manifest ID:	008667577FLE
Trans EPA ID:	MNS000110924
Trans Name:	STERICYCLE SPECIALTY WASTE SOLUTIONS INC
Trans 2 EPA ID:	CAR000210617
Trans 2 Name:	21ST CENTURY ENVIRONMENTAL OF CALIFORNIA
TSDF EPA ID:	CAD980884183
Trans Name:	GENERAL ENVIRONMENTAL MGT LLC
TSDF Alt EPA ID:	Not reported
TSDF Alt Name:	Not reported
Waste Code Description:	352 - Other organic solids
RCRA Code:	D010
Meth Code:	- Not reported
Quantity Tons:	0.006
Waste Quantity:	12
Quantity Unit:	P
Additional Code 1:	D007
Additional Code 2:	Not reported
Additional Code 3:	Not reported
Additional Code 4:	Not reported
Additional Code 5:	Not reported
Shipment Date:	20151203
Creation Date:	3/22/2016 22:15:44
Receipt Date:	20151221
Manifest ID:	008667577FLE
Trans EPA ID:	MNS000110924
Trans Name:	STERICYCLE SPECIALTY WASTE SOLUTIONS INC
Trans 2 EPA ID:	CAR000210617
Trans 2 Name:	21ST CENTURY ENVIRONMENTAL OF CALIFORNIA
TSDF EPA ID:	CAD980884183
Trans Name:	GENERAL ENVIRONMENTAL MGT LLC
TSDF Alt EPA ID:	Not reported
TSDF Alt Name:	Not reported
Waste Code Description:	331 - Off-specification, aged, or surplus organics
RCRA Code:	Not reported
Meth Code:	- Not reported
Quantity Tons:	0.0315
Waste Quantity:	63
Quantity Unit:	P
Additional Code 1:	Not reported
Additional Code 2:	Not reported
Additional Code 3:	Not reported
Additional Code 4:	Not reported
Additional Code 5:	Not reported
Shipment Date:	20151203
Creation Date:	3/22/2016 22:15:44
Receipt Date:	20151221
Manifest ID:	008667577FLE

KEY CHEVROLET (Continued) **1000106868**

Trans EPA ID:	MNS000110924
Trans Name:	STERICYCLE SPECIALTY WASTE SOLUTIONS INC
Trans 2 EPA ID:	CAR000210617
Trans 2 Name:	21ST CENTURY ENVIRONMENTAL OF CALIFORNIA
TSDF EPA ID:	CAD980884183
Trans Name:	GENERAL ENVIRONMENTAL MGT LLC
TSDF Alt EPA ID:	Not reported
TSDF Alt Name:	Not reported
Waste Code Description:	331 - Off-specification, aged, or surplus organics
RCRA Code:	Not reported
Meth Code:	- Not reported
Quantity Tons:	0.103
Waste Quantity:	206
Quantity Unit:	P
Additional Code 1:	Not reported
Additional Code 2:	Not reported
Additional Code 3:	Not reported
Additional Code 4:	Not reported
Additional Code 5:	Not reported
Shipment Date:	20151102
Creation Date:	2/5/2016 22:15:30
Receipt Date:	20151121
Manifest ID:	008517927FLE
Trans EPA ID:	MNS000110924
Trans Name:	STERICYCLE SPECIALTY WASTE SOLUTIONS INC
Trans 2 EPA ID:	CAR000210617
Trans 2 Name:	21ST CENTURY ENVIRONMENTAL OF CALIFORNIA
TSDF EPA ID:	CAD980884183
Trans Name:	GENERAL ENVIRONMENTAL MGT LLC
TSDF Alt EPA ID:	Not reported
TSDF Alt Name:	Not reported
Waste Code Description:	181 - Other inorganic solid waste Organics
RCRA Code:	Not reported
Meth Code:	H141 - Storage, Bulking, And/Or Transfer Off Site--No Treatment/Reovery (H010-H129) Or (H131-H135)
Quantity Tons:	0.022
Waste Quantity:	44
Quantity Unit:	P
Additional Code 1:	Not reported
Additional Code 2:	Not reported
Additional Code 3:	Not reported
Additional Code 4:	Not reported
Additional Code 5:	Not reported

C47 **WHOLE FOODS MARKET - STEVENS CREEK** **CERS HAZ WASTE** **S121793098**
WSW **20955 STEVENS CREEK BLVD** **CERS** **N/A**
< 1/8 **CUPERTINO, CA 95014**
0.042 mi.
221 ft. **Site 10 of 10 in cluster C**

Relative: **Higher**

Actual: **266 ft.**

CERS HAZ WASTE:

Name:	WHOLE FOODS MARKET - STEVENS CREEK
Address:	20955 STEVENS CREEK BLVD
City,State,Zip:	CUPERTINO, CA 95014
Site ID:	85973
CERS ID:	10476277
CERS Description:	Hazardous Waste Generator

WHOLE FOODS MARKET - STEVENS CREEK (Continued) **S121793098**

CERS:

Name:	WHOLE FOODS MARKET - STEVENS CREEK
Address:	20955 STEVENS CREEK BLVD
City,State,Zip:	CUPERTINO, CA 95014
Site ID:	85973
CERS ID:	10476277
CERS Description:	Chemical Storage Facilities

Violations:

Site ID:	85973
Site Name:	Whole Foods Market - Stevens Creek
Violation Date:	07-17-2018
Citation:	22 CCR 12 66262.40(a) - California Code of Regulations, Title 22, Chapter 12, Section(s) 66262.40(a)
Violation Description:	Failure to keep a copy of each properly signed manifest for at least three years from the date the waste was accepted by the initial transporter. The manifest signed at the time the waste was accepted for transport shall be kept until receiving a signed copy from the designated facility which received the waste.
Violation Notes:	Facility was unable to locate TSDF copies of the following manifests: -008436850FLE -008667097FLE -010059046FLE
Violation Division:	Santa Clara County Environmental Health
Violation Program:	HW
Violation Source:	CERS,

Evaluation:

Eval General Type:	Compliance Evaluation Inspection
Eval Date:	07-17-2018
Violations Found:	Yes
Eval Type:	Routine done by local agency
Eval Notes:	On site to conduct a routine hazardous waste inspection. Observed the following wastes on site: 1 x 10 gallon container of toxics (empty) 2 x 10 gallon container of state regulated toxics (empty) 1 x 3 gallon container of universal waste batteries Fire extinguishers have had annual maintenance Emergency information is posted on site Spill control is available on site Container areas are inspected weekly Employees have had hazardous waste management training Disposal records were reviewed for 2016 and 2017. EPA ID# CAL000395813 is active
Eval Division:	Santa Clara County Environmental Health
Eval Program:	HW
Eval Source:	CERS,

Eval General Type:	Other/Unknown
Eval Date:	10-28-2014
Violations Found:	No
Eval Type:	Other, not routine, done by local agency
Eval Notes:	ACTIVE EPA ID NUMBER (CAL000395813). THIS WHOLE FOODS LOCATION IS IN THE PROCESS OF SETTING UP A DESIGNATED STORAGE AREA FOR THE HAZARDOUS WASTE GENERATOR PROGRAM. EMPLOYEES WILL BE TRAINED ON THE PROPER MANAGEMENT OF HAZARDOUS WASTE. A HAZARDOUS MATERIALS BUSINESS PLAN (HMBP) HAS BEEN SUBMITTED ELECTRONICALLY VIA THE CALIFORNIA ENVIRONMENTAL REPORTING SYSTEM (CERS) WEBSITE. OBSERVED ONE CONTAINER OF UNIVERSAL WASTE - USED LAMPS WITH PROPER LABELING.
Eval Division:	Santa Clara County Environmental Health
Eval Program:	HW
Eval Source:	CERS,

WHOLE FOODS MARKET - STEVENS CREEK (Continued) **S121793098**

Coordinates:

Site ID:	85973
Facility Name:	Whole Foods Market - Stevens Creek
Env Int Type Code:	HWG
Program ID:	10476277
Coord Name:	Not reported
Ref Point Type Desc:	Center of a facility or station.,
Latitude:	37.323620
Longitude:	-122.040130

Affiliation:

Affiliation Type Desc:	Document Preparer
Entity Name:	APTIM
Entity Title:	Not reported
Affiliation Address:	Not reported
Affiliation City:	Not reported
Affiliation State:	Not reported
Affiliation Country:	Not reported
Affiliation Zip:	Not reported
Affiliation Phone:	,

Affiliation Type Desc:	Environmental Contact
Entity Name:	Jennifer Press
Entity Title:	Not reported
Affiliation Address:	207 Goode Ave, 7th Floor
Affiliation City:	Glendale
Affiliation State:	CA
Affiliation Country:	Not reported
Affiliation Zip:	91203
Affiliation Phone:	,

Affiliation Type Desc:	Legal Owner
Entity Name:	Whole Foods Market California, Inc.
Entity Title:	Not reported
Affiliation Address:	207 Goode Ave, 7th Floor
Affiliation City:	Glendale
Affiliation State:	CA
Affiliation Country:	United States
Affiliation Zip:	91203
Affiliation Phone:	(818) 572-3895,

Affiliation Type Desc:	CUPA District
Entity Name:	Santa Clara County Environmental Health
Entity Title:	Not reported
Affiliation Address:	1555 Berger Drive, Suite 300
Affiliation City:	San Jose
Affiliation State:	CA
Affiliation Country:	Not reported
Affiliation Zip:	95112-2716
Affiliation Phone:	(408) 918-3400,

Affiliation Type Desc:	Identification Signer
Entity Name:	Jennifer Press
Entity Title:	EHS Operations Manager
Affiliation Address:	Not reported
Affiliation City:	Not reported

WHOLE FOODS MARKET - STEVENS CREEK (Continued) **S121793098**

Affiliation State:	Not reported
Affiliation Country:	Not reported
Affiliation Zip:	Not reported
Affiliation Phone:	,

Affiliation Type Desc:	Operator
Entity Name:	Whole Foods Market California, Inc.
Entity Title:	Not reported
Affiliation Address:	Not reported
Affiliation City:	Not reported
Affiliation State:	Not reported
Affiliation Country:	Not reported
Affiliation Zip:	Not reported
Affiliation Phone:	(408) 257-7000,

Affiliation Type Desc:	Facility Mailing Address
Entity Name:	Mailing Address
Entity Title:	Not reported
Affiliation Address:	P.O. Box 684786
Affiliation City:	Austin
Affiliation State:	TX
Affiliation Country:	Not reported
Affiliation Zip:	78768
Affiliation Phone:	,

Affiliation Type Desc:	Parent Corporation
Entity Name:	Whole Foods Market California, Inc.
Entity Title:	Not reported
Affiliation Address:	Not reported
Affiliation City:	Not reported
Affiliation State:	Not reported
Affiliation Country:	Not reported
Affiliation Zip:	Not reported
Affiliation Phone:	,

Affiliation Type Desc:	Property Owner
Entity Name:	SHP-Cupertino, LLC
Entity Title:	Not reported
Affiliation Address:	203 REDWOOD SHORE PY Unit STE 200
Affiliation City:	REDWOOD CITY
Affiliation State:	CA
Affiliation Country:	United States
Affiliation Zip:	94065
Affiliation Phone:	(650) 344-1500,

B48 **CONOCOPHILLIPS** **LUST** **S122356382**
ESE **20755 STEVENS CREEK BLVD.** **Cortese** **N/A**
< 1/8 **CUPERTINO, CA 95014**
0.047 mi.
247 ft. **Site 3 of 9 in cluster B**

Relative: LUST:
Lower

Name:	CONOCOPHILLIPS
Address:	20755 STEVENS CREEK BLVD.
City,State,Zip:	CUPERTINO, CA 95014
Lead Agency:	SANTA CLARA COUNTY LOP
Case Type:	LUST Cleanup Site

Actual:
254 ft.

CONOCOPHILLIPS (Continued) **S122356382**

Geo Track:

Global Id:	T0608574700
Latitude:	37.323345779
Longitude:	-122.036971915
Status:	Completed - Case Closed
Status Date:	12/01/2006
Case Worker:	Not reported
RB Case Number:	Not reported
Local Agency:	Not reported
File Location:	All Files are on GeoTracker or in the Local Agency Database
Local Case Number:	07S2W13F04f
Potential Media Affect:	Aquifer used for drinking water supply
Potential Contaminants of Concern:	Gasoline
EPA Region:	9
Coordinate Source:	* Historical Geocode - Exact Address Match
Quantity Released Gallons:	0
Begin Date:	06/05/2003
Leak Reported Date:	06/26/2003
How Discovered:	Not reported
How Discovered Description:	Not reported
Discharge Source:	Not reported
Discharge Cause:	Not reported
Stop Method:	Not reported
Stop Description:	Not reported
No Further Action Date:	12/01/2006
CA Water Watershed Name:	Santa Clara - Palo Alto (205.50)
Dwr Groundwater Subbasin Name:	Santa Clara Valley - Santa Clara (2-009.02)
Disadvantaged Community:	Not reported
CA Enviroscreen 3 Score:	31-35%
CA Enviroscreen 4 Score:	15-20%
Military DOD Site:	No
Facility Project Subtype:	Not reported
RWQCB Region:	SAN FRANCISCO BAY RWQCB (REGION 2)
Claim Number:	19927
Claim Status:	Active
Site History:	Not reported

LUST:

Global Id:	T0608574700
Contact Type:	Regional Board Caseworker
Contact Name:	Regional Water Board
Organization Name:	SAN FRANCISCO BAY RWQCB (REGION 2)
Address:	1515 CLAY ST SUITE 1400
City:	OAKLAND
Email:	Not reported
Phone Number:	Not reported

LUST:

Global Id:	T0608574700
Action Type:	ENFORCEMENT
Date:	03/13/2003
Action:	Email Correspondence

Global Id:	T0608574700
Action Type:	ENFORCEMENT
Date:	12/26/2002

CONOCOPHILLIPS (Continued) **S122356382**

Action: 13267 Requirement

Global Id: T0608574700
Action Type: ENFORCEMENT
Date: 04/07/2003
Action: 13267 Requirement

Global Id: T0608574700
Action Type: ENFORCEMENT
Date: 04/07/2003
Action: 13267 Requirement

Global Id: T0608574700
Action Type: REMEDIATION
Date: 06/26/2003
Action: Not reported

Global Id: T0608574700
Action Type: ENFORCEMENT
Date: 08/11/2003
Action: Notice of Responsibility - #41933

Global Id: T0608574700
Action Type: ENFORCEMENT
Date: 12/22/2003
Action: Staff Letter - #42800

Global Id: T0608574700
Action Type: ENFORCEMENT
Date: 02/23/2004
Action: Staff Letter - #43206

Global Id: T0608574700
Action Type: ENFORCEMENT
Date: 02/15/2006
Action: Staff Letter - #60512

Global Id: T0608574700
Action Type: RESPONSE
Date: 02/20/2004
Action: Soil and Water Investigation Workplan

Global Id: T0608574700
Action Type: RESPONSE
Date: 03/27/2003
Action: Other Report / Document

Global Id: T0608574700
Action Type: RESPONSE
Date: 02/28/2003
Action: Soil and Water Investigation Workplan

Global Id: T0608574700
Action Type: RESPONSE
Date: 06/30/2003
Action: Soil and Water Investigation Report

CONOCOPHILLIPS (Continued) **S122356382**

Global Id: T0608574700
Action Type: RESPONSE
Date: 11/30/2006
Action: Other Report / Document

Global Id: T0608574700
Action Type: RESPONSE
Date: 08/27/2004
Action: Preliminary Site Assessment Report

Global Id: T0608574700
Action Type: RESPONSE
Date: 04/07/2003
Action: Soil and Water Investigation Workplan

Global Id: T0608574700
Action Type: RESPONSE
Date: 08/11/2004
Action: Monitoring Report - Quarterly

Global Id: T0608574700
Action Type: RESPONSE
Date: 11/04/2005
Action: Monitoring Report - Quarterly

Global Id: T0608574700
Action Type: RESPONSE
Date: 05/17/2004
Action: Monitoring Report - Quarterly

Global Id: T0608574700
Action Type: RESPONSE
Date: 07/18/2006
Action: Monitoring Report - Quarterly

Global Id: T0608574700
Action Type: RESPONSE
Date: 04/28/2005
Action: Monitoring Report - Quarterly

Global Id: T0608574700
Action Type: RESPONSE
Date: 01/16/1987
Action: Other Report / Document

Global Id: T0608574700
Action Type: RESPONSE
Date: 11/28/2006
Action: Well Destruction Report

Global Id: T0608574700
Action Type: RESPONSE
Date: 08/28/2006
Action: Correspondence

Global Id: T0608574700
Action Type: RESPONSE

CONOCOPHILLIPS (Continued) **S122356382**

Date: 01/14/2004
Action: Monitoring Report - Quarterly

Global Id: T0608574700
Action Type: RESPONSE
Date: 04/26/2006
Action: Other Report / Document

Global Id: T0608574700
Action Type: RESPONSE
Date: 10/02/1985
Action: Other Report / Document

Global Id: T0608574700
Action Type: RESPONSE
Date: 06/10/2013
Action: Correspondence

Global Id: T0608574700
Action Type: RESPONSE
Date: 01/30/2006
Action: Monitoring Report - Quarterly

Global Id: T0608574700
Action Type: RESPONSE
Date: 06/26/2003
Action: Soil and Water Investigation Report

Global Id: T0608574700
Action Type: RESPONSE
Date: 08/17/2006
Action: Tank Removal Report / UST Sampling Report

Global Id: T0608574700
Action Type: RESPONSE
Date: 08/17/2006
Action: Tank Removal Report / UST Sampling Report

Global Id: T0608574700
Action Type: RESPONSE
Date: 09/11/1985
Action: Other Report / Document

Global Id: T0608574700
Action Type: RESPONSE
Date: 08/26/2004
Action: Soil and Water Investigation Report

Global Id: T0608574700
Action Type: RESPONSE
Date: 02/20/2004
Action: Preliminary Site Assessment Workplan

Global Id: T0608574700
Action Type: RESPONSE
Date: 08/01/2005
Action: Monitoring Report - Quarterly

CONOCOPHILLIPS (Continued) **S122356382**

Global Id: T0608574700
Action Type: RESPONSE
Date: 09/01/2001
Action: Unauthorized Release Form

Global Id: T0608574700
Action Type: RESPONSE
Date: 02/27/2003
Action: Soil and Water Investigation Workplan

Global Id: T0608574700
Action Type: RESPONSE
Date: 02/05/2004
Action: Monitoring Report - Quarterly

Global Id: T0608574700
Action Type: RESPONSE
Date: 11/16/2004
Action: Monitoring Report - Quarterly

Global Id: T0608574700
Action Type: RESPONSE
Date: 09/10/1987
Action: Other Report / Document

Global Id: T0608574700
Action Type: RESPONSE
Date: 09/30/1985
Action: Other Report / Document

Global Id: T0608574700
Action Type: RESPONSE
Date: 06/26/2003
Action: Unauthorized Release Form

Global Id: T0608574700
Action Type: ENFORCEMENT
Date: 08/28/2006
Action: Staff Letter - #60828

Global Id: T0608574700
Action Type: ENFORCEMENT
Date: 12/01/2006
Action: Closure/No Further Action Letter - #6002121

Global Id: T0608574700
Action Type: Other
Date: 06/26/2003
Action: Leak Reported

LUST:
Global Id: T0608574700
Status: Open - Case Begin Date
Status Date: 06/05/2003

Global Id: T0608574700
Status: Open - Site Assessment

CONOCOPHILLIPS (Continued) **S122356382**

Status Date: 06/05/2003

Global Id: T0608574700
Status: Open - Verification Monitoring
Status Date: 06/30/2004

Global Id: T0608574700
Status: Completed - Case Closed
Status Date: 12/01/2006

CORTESE:

Name:	CONOCOPHILLIPS
Address:	20755 STEVENS CREEK BLVD.
City,State,Zip:	CUPERTINO, CA 95014
Region:	CORTESE
Envirostor Id:	Not reported
Global ID:	T0608574700
Site/Facility Type:	LUST CLEANUP SITE
Cleanup Status:	COMPLETED - CASE CLOSED
Status Date:	Not reported
Site Code:	Not reported
Latitude:	Not reported
Longitude:	Not reported
Owner:	Not reported
Enf Type:	Not reported
Swat R:	Not reported
Flag:	active
Order No:	Not reported
Waste Discharge System No:	Not reported
Effective Date:	Not reported
Region 2:	Not reported
WID Id:	Not reported
Solid Waste Id No:	Not reported
Waste Management Uit Name:	Not reported
File Name:	Active Open

B49 **CONOCOPHILLIPS** **LUST** **S106112770**
ESE **20755 STEVENS CREEK BLVD** **HIST LUST** **N/A**
< 1/8 **CUPERTINO, CA 95014**
0.047 mi.
247 ft. **Site 4 of 9 in cluster B**

Relative:
Lower

Actual:
254 ft.

LUST REG 2:

Region:	2
Facility Id:	Not reported
Facility Status:	Preliminary site assessment underway
Case Number:	07S2W13F04f
How Discovered:	Not reported
Leak Cause:	Unknown
Leak Source:	Not reported
Date Leak Confirmed:	Not reported
Oversight Program:	LUST
Prelim. Site Assesment Wokplan Submitted:	Not reported
Preliminary Site Assesment Began:	2/27/2003
Pollution Characterization Began:	Not reported
Pollution Remediation Plan Submitted:	Not reported

CONOCOPHILLIPS (Continued) **S106112770**

Date Remediation Action Underway: Not reported
Date Post Remedial Action Monitoring Began: Not reported

HIST LUST SC:

Name:	ConocoPhillips
Address:	20755 Stevens Creek Blvd
City:	Cupertino
Region:	SANTA CLARA
Region Code:	2
SCVWD ID:	07S2W13F04
Oversite Agency:	SCCDEH
Date Listed:	2003-08-04 00:00:00
Closed Date:	Not reported

B50 **UNION OIL SS 7000** **HIST UST** **S101594542**
ESE **20755 STEVENS CREEK RD** **CA FID UST** **N/A**
< 1/8 **CUPERTINO, CA 95014**
0.047 mi.
247 ft. **Site 5 of 9 in cluster B**

Relative:
Lower

Actual:
254 ft.

HIST UST:

Name:	UNION OIL SS 7000
Address:	20755 STEVENS CREEK RD
City,State,Zip:	CUPERTINO, CA 95014
File Number:	000209f5

URL:

Region:	Not reported
Facility ID:	Not reported
Facility Type:	Not reported
Other Type:	Not reported
Contact Name:	Not reported
Telephone:	Not reported
Owner Name:	Not reported
Owner Address:	Not reported
Owner City,St,Zip:	Not reported
Total Tanks:	Not reported

Tank Num:	Not reported
Container Num:	Not reported
Year Installed:	Not reported
Tank Capacity:	Not reported
Tank Used for:	Not reported
Type of Fuel:	Not reported
Container Construction Thickness:	Not reported
Leak Detection:	Not reported

Click here for Geo Tracker PDF:

CA FID UST:

Facility ID:	43004895
Regulated By:	UTNKA
Regulated ID:	00019571
Cortese Code:	Not reported
SIC Code:	Not reported
Facility Phone:	4087259602
Mail To:	Not reported

UNION OIL SS 7000 (Continued) **S101594542**

Mailing Address:	20755 STEVENS CREEK RD
Mailing Address 2:	Not reported
Mailing City,St,Zip:	CUPERTINO 95014
Contact:	Not reported
Contact Phone:	Not reported
DUNs Number:	Not reported
NPDES Number:	Not reported
EPA ID:	Not reported
Comments:	Not reported
Status:	Active

B51 **UNOCAL SERVICE STATION #7000** **UST** **U003976754**
ESE **20755 STEVENS CREEK BL** **N/A**
< 1/8 **CUPERTINO, CA 95014**
0.047 mi.
247 ft. **Site 6 of 9 in cluster B**

Relative:
Lower

Actual:
254 ft.

UST:

Name:	UNOCAL SERVICE STATION #7000
Address:	20755 STEVENS CREEK BL
City,State,Zip:	CUPERTINO, CA 95014
Facility ID:	41
Permitting Agency:	CAMPBELL,CUPERTINO,LOS GATOS,MORGAN HILL
CERSID:	Not reported
Latitude:	37.32339481
Longitude:	-122.037025
Owner type:	Not reported
Facility type:	Not reported
Num of inuse ust:	Not reported
Num of closed ust:	Not reported
Num of oos ust:	Not reported
Epa region:	Not reported
Tribal lands:	Not reported
Tank owner name:	Not reported
Tank owner mailing address:	Not reported
Tank owner mailing city:	Not reported
Tank owner mailing zip:	Not reported
Tank owner mailing state:	Not reported
Tank operator name:	Not reported
Tank operator mailing address:	Not reported
Tank operator mailing city:	Not reported
Tank operator mailing zip:	Not reported
Tank operator mailing state:	Not reported
Tankidnumber:	Not reported
Tank status:	Not reported
Tank configuration:	Not reported
Tank closure date:	Not reported
Tank installation date:	Not reported
Tank num of compartments:	Not reported
Tank contents:	Not reported
Tank capacity gallons:	Not reported
Tank type:	Not reported
Tank pc construction:	Not reported
Tank pwpiping construction:	Not reported
Tank piping type:	Not reported
Tank piping construction:	Not reported
Tank sacrificial anode:	Not reported
Tank cp impressed current:	Not reported

UNOCAL SERVICE STATION #7000 (Continued) **U003976754**

Tank cp shutoff: Not reported
Tank alarms: Not reported
Tank ball float: Not reported
Tank spill bucket: Not reported

B52 **UNOCAL STATION #7000** **LUST** **1000167412**
ESE **20755 STEVENS CREEK BLVD** **SWEEPS UST** **N/A**
< 1/8 **CUPERTINO, CA 95014** **HIST UST**
0.047 mi. **HIST CORTESE**
247 ft. **Site 7 of 9 in cluster B**

Relative:
Lower

Actual:
254 ft.

LUST SANTA CLARA:

Name: UNOCAL #5428
Address: 10490 DE ANZA BLVD
City,State,Zip: CUPERTINO, CA
Region: SANTA CLARA
SCVWD ID: 07S2W13Q02F
Date Closed: 01/05/1998
EDR Link ID: 07S2W13Q02F

Name: CONOCOPHILLIPS
Address: 20755 STEVENS CREEK BLVD
City,State,Zip: CUPERTINO, CA
Region: SANTA CLARA
SCVWD ID: 07S2W13F04F
Date Closed: 12/01/2006
EDR Link ID: 07S2W13F04F

SWEEPS UST:

Name: UNOCAL STATION #7000
Address: 20755 STEVENS CREEK BLVD
City: CUPERTINO
Status: Not reported
Comp Number: 19571
Number: Not reported
Board Of Equalization: 44-000051
Referral Date: Not reported
Action Date: Not reported
Created Date: Not reported
Owner Tank Id: Not reported
SWRCB Tank Id: 43-012-019571-000003
Tank Status: Not reported
Capacity: 12000
Active Date: Not reported
Tank Use: M.V. FUEL
STG: PRODUCT
Content: REG UNLEADED
Number Of Tanks: 1

Name: UNOCAL STATION #7000
Address: 20755 STEVENS CREEK BLVD
City: CUPERTINO
Status: Active
Comp Number: 19571
Number: 2
Board Of Equalization: 44-000051
Referral Date: 12-02-92

UNOCAL STATION #7000 (Continued) **1000167412**

Action Date:	01-21-94
Created Date:	02-29-88
Owner Tank Id:	7000-RU-1
SWRCB Tank Id:	43-012-019571-000001
Tank Status:	A
Capacity:	12000
Active Date:	12-02-92
Tank Use:	M.V. FUEL
STG:	P
Content:	REG UNLEADED
Number Of Tanks:	2

Name:	UNOCAL STATION #7000
Address:	20755 STEVENS CREEK BLVD
City:	CUPERTINO
Status:	Active
Comp Number:	19571
Number:	2
Board Of Equalization:	44-000051
Referral Date:	12-02-92
Action Date:	01-21-94
Created Date:	02-29-88
Owner Tank Id:	7000-SU-1
SWRCB Tank Id:	43-012-019571-000002
Tank Status:	A
Capacity:	12000
Active Date:	12-02-92
Tank Use:	M.V. FUEL
STG:	P
Content:	PRM UNLEADED
Number Of Tanks:	Not reported

HIST UST:

Name:	UNION OIL SS#7000
Address:	20755 STEVENS CREEK BLVD
City,State,Zip:	CUPERTINO, CA 95014
File Number:	Not reported
URL:	Not reported
Region:	STATE
Facility ID:	00000019571
Facility Type:	Gas Station
Other Type:	Not reported
Contact Name:	GEORGE YORN
Telephone:	4087259602
Owner Name:	UNION OIL CO.
Owner Address:	1 CALIFORNIA ST. SUITE 2700
Owner City,St,Zip:	SAN FRANISCO, CA 94111
Total Tanks:	0003

Tank Num:	001
Container Num:	7000-1-1
Year Installed:	Not reported
Tank Capacity:	00012000
Tank Used for:	PRODUCT
Type of Fuel:	UNLEADED
Container Construction Thickness:	P.C.S.
Leak Detection:	Stock Inventor

UNOCAL STATION #7000 (Continued) **1000167412**

Tank Num:	002
Container Num:	7000-1-2
Year Installed:	Not reported
Tank Capacity:	00012000
Tank Used for:	PRODUCT
Type of Fuel:	UNLEADED
Container Construction Thickness:	P.C.S.
Leak Detection:	Stock Inventor

Tank Num:	003
Container Num:	7000-2-1
Year Installed:	Not reported
Tank Capacity:	00012000
Tank Used for:	PRODUCT
Type of Fuel:	PREMIUM
Container Construction Thickness:	P.C.S.
Leak Detection:	Stock Inventor

HIST CORTESE:

edr_fname:	UNOCAL
edr_fadd1:	10490 DE ANZA
City,State,Zip:	CUPERTINO, CA 95014
Region:	CORTESE
Facility County Code:	43
Reg By:	LTNKA
Reg Id:	43-0444

B53 **CUPERTINO UNOCAL** **EDR Hist Auto** **1020362612**
ESE **20755 STEVENS CREEK BLVD** **N/A**
< 1/8 **CUPERTINO, CA 95014**
0.047 mi.
247 ft. **Site 8 of 9 in cluster B**

Relative: EDR Hist Auto
Lower

Actual:
254 ft.

Year:	Name:	Type:
1989	STEVENS CREEK UNION 76	Gasoline Service Stations
1992	B & K UNION 76	Liquefied Petroleum Gas Dealers, NEC
1993	PHUNG PETROLEUM INC	Gasoline Service Stations
1994	PHUNG PETROLEUM INC	Gasoline Service Stations
1995	PHUNG PETROLEUM INC	Gasoline Service Stations
2001	CUPERTNO UNOCAL	Gasoline Service Stations
2002	CUPERTNO UNOCAL	Gasoline Service Stations
2003	CUPERTNO UNOCAL	Gasoline Service Stations
2004	CUPERTINO UNOCAL	Gasoline Service Stations
2005	CUPERTINO UNOCAL	Gasoline Service Stations
2006	CUPERTINO UNOCAL	Gasoline Service Stations
2007	CUPERTINO UNOCAL	Gasoline Service Stations
2008	CUPERTINO UNOCAL	Gasoline Service Stations
2009	CUPERTINO UNOCAL	Gasoline Service Stations
2010	CUPERTINO UNOCAL	Gasoline Service Stations
2011	CUPERTINO UNOCAL	Gasoline Service Stations
2012	CUPERTINO UNOCAL	Gasoline Service Stations

B54 ESE < 1/8 0.047 mi. 247 ft. | **CONOCOPHILLIPS 20755 STEVENS CREEK BLVD. CUPERTINO, CA 95014** | **UST FINDER RELEASE** | **1028940359 N/A**

Site 9 of 9 in cluster B

Relative: Lower
Actual: 254 ft.

UST FINDER RELEASE:

Object ID:	44507
Facility ID:	Not reported
Lust ID:	CAT0608574700
Name:	CONOCOPHILLIPS
Address:	20755 STEVENS CREEK BLVD.
City,State,Zip:	CUPERTINO, CA 95014
Address Match Type:	PointAddress
Reported Date:	Not reported
Status:	No Further Action
Substance:	Not reported
Population within 1500ft:	938
Domestic Wells within 1500ft:	0
Land Use:	Developed, Medium Intensity
Within SPA:	No
SPA PWS Facility ID:	Not reported
SPA Water Type:	Not reported
SPA Facility Type:	Not reported
SPA HUC12:	Not reported
Within WHPA:	No
WHPA PWS Facility ID:	Not reported
WHPA Water Type:	Not reported
WHPA Facility Type:	Not reported
WHPA HUC12:	Not reported
Within 100yr Floodplain:	No
Tribe:	Not reported
EPA Region:	9
NFA Letter 1:	Not reported
NFA Letter 2:	Not reported
NFA Letter 3:	Not reported
NFA Letter 4:	Not reported
Closed With Residual Contaminate:	Not reported
Coordinate Source:	Geocode
X Coord:	-122.03693
Y Coord:	37.3229900000001
Latitude:	37.3229899999999
Longitude:	-122.036929999999

D55 SE < 1/8 0.081 mi. 426 ft. | **PARTY CITY #810 CUPERTINO 20740 STEVENS CREEK BLVD CUPERTINO, CA 95014** | **CERS HAZ WASTE CERS** | **S121744733 N/A**

Site 1 of 3 in cluster D

Relative: Lower
Actual: 253 ft.

CERS HAZ WASTE:

Name:	PARTY CITY #810 CUPERTINO
Address:	20740 STEVENS CREEK BLVD
City,State,Zip:	CUPERTINO, CA 95014
Site ID:	141827
CERS ID:	10453588
CERS Description:	Hazardous Waste Generator

CERS:

PARTY CITY #810 CUPERTINO (Continued) **S121744733**

Name: PARTY CITY #810 CUPERTINO
Address: 20740 STEVENS CREEK BLVD
City,State,Zip: CUPERTINO, CA 95014
Site ID: 141827
CERS ID: 10453588
CERS Description: Chemical Storage Facilities

Violations:
Site ID: 141827
Site Name: Party City #810 Cupertino
Violation Date: 08-29-2017
Citation: 22 CCR 12 66262.40(a) - California Code of Regulations, Title 22, Chapter 12, Section(s) 66262.40(a)
Violation Description: Failure to keep a copy of each properly signed manifest for at least three years from the date the waste was accepted by the initial transporter. The manifest signed at the time the waste was accepted for transport shall be kept until receiving a signed copy from the designated facility which received the waste.
Violation Notes: Facility was unable to locate the TSDF copy of manifest 016769972JJK.
Violation Division: Santa Clara County Environmental Health
Violation Program: HW
Violation Source: CERS,

Evaluation:
Eval General Type: Compliance Evaluation Inspection
Eval Date: 08-29-2017
Violations Found: Yes
Eval Type: Routine done by local agency
Eval Notes: On site to conduct a routine hazardous waste inspection Observed the following wastes on site: 2 x 10 gallon container of toxic wastes 1 x 5 gallon container of corrosive wastes 1 x 5 gallon container of flammable wastes Fire extinguishers have had annual maintenance Spill control is available on site Container areas are inspected weekly Employees are thoroughly familiar with hazardous waste management EPA ID# CAL000417939 is active The following violations were corrected on site: 1 x 10 gallon container of waste toxics was missing complete hazardous waste markings. Markings were added during inspection Emergency information was not posted at facility. Emergency Procedures template was provided and posted during inspection
Eval Division: Santa Clara County Environmental Health
Eval Program: HW
Eval Source: CERS,

Coordinates:
Site ID: 141827
Facility Name: Party City #810 Cupertino
Env Int Type Code: HMBP
Program ID: 10453588
Coord Name: Not reported
Ref Point Type Desc: Center of a facility or station.,
Latitude: 37.322780
Longitude: -122.036750

Affiliation:
Affiliation Type Desc: CUPA District
Entity Name: Santa Clara County Environmental Health

PARTY CITY #810 CUPERTINO (Continued) **S121744733**

Entity Title:	Not reported
Affiliation Address:	1555 Berger Drive, Suite 300
Affiliation City:	San Jose
Affiliation State:	CA
Affiliation Country:	Not reported
Affiliation Zip:	95112-2716
Affiliation Phone:	(408) 918-3400,

Affiliation Type Desc:	Facility Mailing Address
Entity Name:	Mailing Address
Entity Title:	Not reported
Affiliation Address:	20740 Stevens Creek Blvd
Affiliation City:	Cupertino
Affiliation State:	CA
Affiliation Country:	Not reported
Affiliation Zip:	95014
Affiliation Phone:	,

Affiliation Type Desc:	Legal Owner
Entity Name:	Party City Corporation
Entity Title:	Not reported
Affiliation Address:	100 Tice Blvd
Affiliation City:	Woodcliff Lake
Affiliation State:	NJ
Affiliation Country:	United States
Affiliation Zip:	07677
Affiliation Phone:	(973) 453-8601,

Affiliation Type Desc:	Operator
Entity Name:	Party City Corporation
Entity Title:	Not reported
Affiliation Address:	Not reported
Affiliation City:	Not reported
Affiliation State:	Not reported
Affiliation Country:	Not reported
Affiliation Zip:	Not reported
Affiliation Phone:	(973) 453-8601,

Affiliation Type Desc:	Parent Corporation
Entity Name:	Party City 810
Entity Title:	Not reported
Affiliation Address:	Not reported
Affiliation City:	Not reported
Affiliation State:	Not reported
Affiliation Country:	Not reported
Affiliation Zip:	Not reported
Affiliation Phone:	,

Affiliation Type Desc:	Property Owner
Entity Name:	BYER PROPERTIES
Entity Title:	Not reported
Affiliation Address:	1100 Lincoln Avenue, Suite 300
Affiliation City:	San Jose
Affiliation State:	CA
Affiliation Country:	United States
Affiliation Zip:	95125
Affiliation Phone:	(408) 933-3298,

PARTY CITY #810 CUPERTINO (Continued) **S121744733**

Affiliation Type Desc:	Document Preparer
Entity Name:	William Hendel
Entity Title:	Not reported
Affiliation Address:	Not reported
Affiliation City:	Not reported
Affiliation State:	Not reported
Affiliation Country:	Not reported
Affiliation Zip:	Not reported
Affiliation Phone:	,

Affiliation Type Desc:	Environmental Contact
Entity Name:	Raphael Bohner
Entity Title:	Not reported
Affiliation Address:	100 Tice Blvd
Affiliation City:	Woodcliff Lake
Affiliation State:	NJ
Affiliation Country:	Not reported
Affiliation Zip:	07677
Affiliation Phone:	,

Affiliation Type Desc:	Identification Signer
Entity Name:	Cristina Armstrong
Entity Title:	Attorney for Party City Corporation
Affiliation Address:	Not reported
Affiliation City:	Not reported
Affiliation State:	Not reported
Affiliation Country:	Not reported
Affiliation Zip:	Not reported
Affiliation Phone:	,

D56 **PARTY CITY CORPORATION #810** **CUPA Listings** **S119002655**
SE **20740 STEVENS CREEK BLVD** **HWTS** **N/A**
< 1/8 **CUPERTINO, CA 95014** **HAZNET**
0.081 mi.
426 ft. **Site 2 of 3 in cluster D**

Relative:
Lower

Actual:
253 ft.

CUPA SANTA CLARA:

Name:	PARTY CITY #810
Address:	20740 STEVENS CREEK BL
City,State,Zip:	CUPERTINO, CA 95014
Region:	SANTA CLARA
Telephone:	4088630269
UDF Email:	Not reported
PE#:	2202
Program Description:	GENERATES <100 KG/YR OR USED OIL ONLY
Program Identifier:	DEH PERMIT-HAZ WASTE GENERATOR PROGRAM
Latitude:	37.3219465
Longitude:	-122.0363512
Record ID:	PR0425187
Facility ID:	FA0283458

HWTS:

Name:	PARTY CITY CORPORATION #810
Address:	20740 STEVENS CREEK BLVD
Address 2:	Not reported
City,State,Zip:	CUPERTINO, CA 95014

PARTY CITY CORPORATION #810 (Continued) **S119002655**

EPA ID:	CAL000417939
Inactive Date:	Not reported
Create Date:	06/09/2016
Last Act Date:	Not reported
Mailing Name:	Not reported
Mailing Address:	PO BOX 2513
Mailing Address 2:	Not reported
Mailing City,State,Zip:	TRUCKEE, CA 96160
Owner Name:	PARTY CITY CORPORATION
Owner Address:	25 GREEN POND RD STE 1
Owner Address 2:	Not reported
Owner City,State,Zip:	ROCKAWAY, NJ 7866
Owner Phone:	Not reported
Owner Fax:	Not reported
Contact Name:	RAPHAEL BOHNER
Contact Address:	25 GREEN POND RD STE 1
Contact Address 2:	Not reported
City,State,Zip:	ROCKAWAY, NJ 7866
Contact Phone:	Not reported
Contact Fax:	Not reported
Facility Status:	Active
Facility Type:	PERMANENT
Category:	STATE
Latitude:	-90
Longitude:	180

NAICS:

EPA ID:	CAL000417939
Create Date:	2016-06-09 11:40:26.013
NAICS Code:	45299
NAICS Description:	All Other General Merchandise Stores
Issued EPA ID Date:	2016-06-09 11:40:26.01300
Inactive Date:	Not reported
Facility Name:	PARTY CITY CORPORATION #810
Facility Address:	20740 STEVENS CREEK BLVD
Facility Address 2:	Not reported
Facility City:	CUPERTINO
Facility County:	Not reported
Facility State:	CA
Facility Zip:	950142149

HAZNET:

Name:	PARTY CITY CORPORATION #810
Address:	20740 STEVENS CREEK BLVD
Address 2:	Not reported
City,State,Zip:	CUPERTINO, CA 950142149
Contact:	RAPHAEL BOHNER
Telephone:	9734538600
Mailing Name:	Not reported
Mailing Address:	PO BOX 2513
Year:	2021
Gepaid:	CAL000417939
TSD EPA ID:	CAD008252405
CA Waste Code:	331 - Off-specification, aged or surplus organics
Disposal Method:	H141 - Storage, Bulking, And/Or Transfer Off Site--No

PARTY CITY CORPORATION #810 (Continued) **S119002655**

	Treatment/Reovery (H010-H129) Or (H131-H135)
Tons:	0.055
Year:	2021
Gepaid:	CAL000417939
TSD EPA ID:	CAD008252405
CA Waste Code:	331 - Off-specification, aged or surplus organics
Disposal Method:	H061 - Fuel Blending Prior To Energy Recovery At Another Site
Tons:	0.015
Year:	2020
Gepaid:	CAL000417939
TSD EPA ID:	CAD008252405
CA Waste Code:	331 - Off-specification, aged or surplus organics
Disposal Method:	H061 - Fuel Blending Prior To Energy Recovery At Another Site
Tons:	0.005
Year:	2020
Gepaid:	CAL000417939
TSD EPA ID:	CAD008252405
CA Waste Code:	331 - Off-specification, aged or surplus organics
Disposal Method:	H141 - Storage, Bulking, And/Or Transfer Off Site--No Treatment/Reovery (H010-H129) Or (H131-H135)
Tons:	0.02
Year:	2019
Gepaid:	CAL000417939
TSD EPA ID:	CAD008252405
CA Waste Code:	331 - Off-specification, aged or surplus organics
Disposal Method:	H061 - Fuel Blending Prior To Energy Recovery At Another Site
Tons:	0.01000
Year:	2019
Gepaid:	CAL000417939
TSD EPA ID:	CAD008252405
CA Waste Code:	331 - Off-specification, aged or surplus organics
Disposal Method:	H141 - Storage, Bulking, And/Or Transfer Off Site--No Treatment/Reovery (H010-H129) Or (H131-H135)
Tons:	0.01430
Year:	2019
Gepaid:	CAL000417939
TSD EPA ID:	CAD008252405
CA Waste Code:	212 - Oxygenated solvents (acetone, butanol, ethyl acetate, etc.)
Disposal Method:	H141 - Storage, Bulking, And/Or Transfer Off Site--No Treatment/Reovery (H010-H129) Or (H131-H135)
Tons:	0.00050
Year:	2018
Gepaid:	CAL000417939
TSD EPA ID:	CAD008252405
CA Waste Code:	212 - Oxygenated solvents (acetone, butanol, ethyl acetate, etc.)
Disposal Method:	H141 - Storage, Bulking, And/Or Transfer Off Site--No Treatment/Reovery (H010-H129) Or (H131-H135)
Tons:	0.00500
Year:	2018

PARTY CITY CORPORATION #810 (Continued) **S119002655**

Gepaid:	CAL000417939
TSD EPA ID:	NVT330010000
CA Waste Code:	141 - Off-specification, aged or surplus inorganics
Disposal Method:	H039 - Other Recovery Of Reclamation For Reuse Including Acid Regeneration, Organics Recovery Ect
Tons:	0.00500
Year:	2018
Gepaid:	CAL000417939
TSD EPA ID:	NVT330010000
CA Waste Code:	341 - Organic liquids (nonsolvents) with halogens
Disposal Method:	H039 - Other Recovery Of Reclamation For Reuse Including Acid Regeneration, Organics Recovery Ect
Tons:	0.00500

Click this hyperlink while viewing on your computer to access
6 additional CA HAZNET: record(s) in the EDR Site Report.

Additional Information:

Year:	2021
EM Manifest ID:	Not reported
Shipment Date:	5/19/2020
Shipment Date:	5/19/2020
Receipt Date:	5/26/2020
Manifest Number:	013189222FLE
Generator EPA ID:	CAL000417939
Name:	PARTY CITY CORPORATION #810
Address:	20740 STEVENS CREEK BLVD
Address 2:	Not reported
City,State,Zip:	CUPERTINO, CA 95014-2149
Telephone:	Not reported
Contact:	MARGARET CASTILLO
Contact Telephone:	973-453-8600
Contact Email:	MCASTILLO@PARTYCITY.COM
Transporter 1 EPA ID:	CAR000245050
Transporter Name:	ECOTRANS LLC
Transporter 1 Emergency Number:	Not reported
Transporter 2 EPA ID:	CAR000187922
Transporter Name 2:	RUST AND SONS TRUCKING INC
Transporter 2 Emergency Number:	Not reported
TSDF EPA ID:	CAD008252405
TSDF Name:	PACIFIC RESOURCE RECOVERY SERVICES INC
TSDF Address 1:	EAST PICO BLVD
TSDF Address 2:	Not reported
TSDF City,State,Zip:	LOS ANGELES, CA 90023-0000
TSDF Telephone:	Not reported
TSDFA EPA ID:	Not reported
Waste Code Description:	331 - Not reported
RCRA Code:	D001
Meth Code:	H141 - Not reported
Quantity Tons:	0.005
Waste Quantity:	10
Quantity Unit:	P
Year:	2021
EM Manifest ID:	Not reported

PARTY CITY CORPORATION #810 (Continued) **S119002655**

Shipment Date:	5/19/2020
Shipment Date:	5/19/2020
Receipt Date:	5/26/2020
Manifest Number:	013189222FLE
Generator EPA ID:	CAL000417939
Name:	PARTY CITY CORPORATION #810
Address:	20740 STEVENS CREEK BLVD
Address 2:	Not reported
City,State,Zip:	CUPERTINO, CA 95014-2149
Telephone:	Not reported
Contact:	MARGARET CASTILLO
Contact Telephone:	973-453-8600
Contact Email:	MCASTILLO@PARTYCITY.COM
Transporter 1 EPA ID:	CAR000245050
Transporter Name:	ECOTRANS LLC
Transporter 1 Emergency Number:	Not reported
Transporter 2 EPA ID:	CAR000187922
Transporter Name 2:	RUST AND SONS TRUCKING INC
Transporter 2 Emergency Number:	Not reported
TSDF EPA ID:	CAD008252405
TSDF Name:	PACIFIC RESOURCE RECOVERY SERVICES INC
TSDF Address 1:	EAST PICO BLVD
TSDF Address 2:	Not reported
TSDF City,State,Zip:	LOS ANGELES, CA 90023-0000
TSDF Telephone:	Not reported
TSDFA EPA ID:	Not reported
Waste Code Description:	331 - Not reported
RCRA Code:	Not reported
Meth Code:	H141 - Not reported
Quantity Tons:	0.01
Waste Quantity:	20
Quantity Unit:	P

Year:	2021
EM Manifest ID:	Not reported
Shipment Date:	5/19/2020
Shipment Date:	5/19/2020
Receipt Date:	5/26/2020
Manifest Number:	013189222FLE
Generator EPA ID:	CAL000417939
Name:	PARTY CITY CORPORATION #810
Address:	20740 STEVENS CREEK BLVD
Address 2:	Not reported
City,State,Zip:	CUPERTINO, CA 95014-2149
Telephone:	Not reported
Contact:	MARGARET CASTILLO
Contact Telephone:	973-453-8600
Contact Email:	MCASTILLO@PARTYCITY.COM
Transporter 1 EPA ID:	CAR000245050
Transporter Name:	ECOTRANS LLC
Transporter 1 Emergency Number:	Not reported
Transporter 2 EPA ID:	CAR000187922
Transporter Name 2:	RUST AND SONS TRUCKING INC
Transporter 2 Emergency Number:	Not reported
TSDF EPA ID:	CAD008252405
TSDF Name:	PACIFIC RESOURCE RECOVERY SERVICES INC
TSDF Address 1:	EAST PICO BLVD

PARTY CITY CORPORATION #810 (Continued) **S119002655**

TSDF Address 2:	Not reported
TSDF City,State,Zip:	LOS ANGELES, CA 90023-0000
TSDF Telephone:	Not reported
TSDFA EPA ID:	Not reported
Waste Code Description:	331 - Not reported
RCRA Code:	Not reported
Meth Code:	H141 - Not reported
Quantity Tons:	0.005
Waste Quantity:	10
Quantity Unit:	P

Year:	2021
EM Manifest ID:	Not reported
Shipment Date:	5/19/2020
Shipment Date:	5/19/2020
Receipt Date:	5/26/2020
Manifest Number:	013189222FLE
Generator EPA ID:	CAL000417939
Name:	PARTY CITY CORPORATION #810
Address:	20740 STEVENS CREEK BLVD
Address 2:	Not reported
City,State,Zip:	CUPERTINO, CA 95014-2149
Telephone:	Not reported
Contact:	MARGARET CASTILLO
Contact Telephone:	973-453-8600
Contact Email:	MCASTILLO@PARTYCITY.COM
Transporter 1 EPA ID:	CAR000245050
Transporter Name:	ECOTRANS LLC
Transporter 1 Emergency Number:	Not reported
Transporter 2 EPA ID:	CAR000187922
Transporter Name 2:	RUST AND SONS TRUCKING INC
Transporter 2 Emergency Number:	Not reported
TSDF EPA ID:	CAD008252405
TSDF Name:	PACIFIC RESOURCE RECOVERY SERVICES INC
TSDF Address 1:	EAST PICO BLVD
TSDF Address 2:	Not reported
TSDF City,State,Zip:	LOS ANGELES, CA 90023-0000
TSDF Telephone:	Not reported
TSDFA EPA ID:	Not reported
Waste Code Description:	331 - Not reported
RCRA Code:	D001
Meth Code:	H061 - Not reported
Quantity Tons:	0.005
Waste Quantity:	10
Quantity Unit:	P

Additional Information:

Year:	2020
EM Manifest ID:	Not reported
Shipment Date:	5/19/2020
Shipment Date:	5/19/2020
Receipt Date:	5/26/2020
Manifest Number:	013189222FLE
Generator EPA ID:	CAL000417939
Name:	PARTY CITY CORPORATION #810
Address:	20740 STEVENS CREEK BLVD
Address 2:	Not reported

PARTY CITY CORPORATION #810 (Continued) **S119002655**

City,State,Zip:	CUPERTINO, CA 95014-2149
Telephone:	Not reported
Contact:	MARGARET CASTILLO
Contact Telephone:	973-453-8600
Contact Email:	MCASTILLO@PARTYCITY.COM
Transporter 1 EPA ID:	CAR000245050
Transporter Name:	ECOTRANS LLC
Transporter 1 Emergency Number:	Not reported
Transporter 2 EPA ID:	CAR000187922
Transporter Name 2:	RUST AND SONS TRUCKING INC
Transporter 2 Emergency Number:	Not reported
TSDF EPA ID:	CAD008252405
TSDF Name:	PACIFIC RESOURCE RECOVERY SERVICES INC
TSDF Address 1:	EAST PICO BLVD
TSDF Address 2:	Not reported
TSDF City,State,Zip:	LOS ANGELES, CA 90023-0000
TSDF Telephone:	Not reported
TSDFA EPA ID:	Not reported
Waste Code Description:	331 - Not reported
RCRA Code:	D001
Meth Code:	H141 - Not reported
Quantity Tons:	0.005
Waste Quantity:	10
Quantity Unit:	P
Year:	2020
EM Manifest ID:	Not reported
Shipment Date:	5/19/2020
Shipment Date:	5/19/2020
Receipt Date:	5/26/2020
Manifest Number:	013189222FLE
Generator EPA ID:	CAL000417939
Name:	PARTY CITY CORPORATION #810
Address:	20740 STEVENS CREEK BLVD
Address 2:	Not reported
City,State,Zip:	CUPERTINO, CA 95014-2149
Telephone:	Not reported
Contact:	MARGARET CASTILLO
Contact Telephone:	973-453-8600
Contact Email:	MCASTILLO@PARTYCITY.COM
Transporter 1 EPA ID:	CAR000245050
Transporter Name:	ECOTRANS LLC
Transporter 1 Emergency Number:	Not reported
Transporter 2 EPA ID:	CAR000187922
Transporter Name 2:	RUST AND SONS TRUCKING INC
Transporter 2 Emergency Number:	Not reported
TSDF EPA ID:	CAD008252405
TSDF Name:	PACIFIC RESOURCE RECOVERY SERVICES INC
TSDF Address 1:	EAST PICO BLVD
TSDF Address 2:	Not reported
TSDF City,State,Zip:	LOS ANGELES, CA 90023-0000
TSDF Telephone:	Not reported
TSDFA EPA ID:	Not reported
Waste Code Description:	331 - Not reported
RCRA Code:	Not reported
Meth Code:	H141 - Not reported
Quantity Tons:	0.01

PARTY CITY CORPORATION #810 (Continued) **S119002655**

Waste Quantity:	20
Quantity Unit:	P
Year:	2020
EM Manifest ID:	Not reported
Shipment Date:	5/19/2020
Shipment Date:	5/19/2020
Receipt Date:	5/26/2020
Manifest Number:	013189222FLE
Generator EPA ID:	CAL000417939
Name:	PARTY CITY CORPORATION #810
Address:	20740 STEVENS CREEK BLVD
Address 2:	Not reported
City,State,Zip:	CUPERTINO, CA 95014-2149
Telephone:	Not reported
Contact:	MARGARET CASTILLO
Contact Telephone:	973-453-8600
Contact Email:	MCASTILLO@PARTYCITY.COM
Transporter 1 EPA ID:	CAR000245050
Transporter Name:	ECOTRANS LLC
Transporter 1 Emergency Number:	Not reported
Transporter 2 EPA ID:	CAR000187922
Transporter Name 2:	RUST AND SONS TRUCKING INC
Transporter 2 Emergency Number:	Not reported
TSDF EPA ID:	CAD008252405
TSDF Name:	PACIFIC RESOURCE RECOVERY SERVICES INC
TSDF Address 1:	EAST PICO BLVD
TSDF Address 2:	Not reported
TSDF City,State,Zip:	LOS ANGELES, CA 90023-0000
TSDF Telephone:	Not reported
TSDFA EPA ID:	Not reported
Waste Code Description:	331 - Not reported
RCRA Code:	Not reported
Meth Code:	H141 - Not reported
Quantity Tons:	0.005
Waste Quantity:	10
Quantity Unit:	P
Year:	2020
EM Manifest ID:	Not reported
Shipment Date:	5/19/2020
Shipment Date:	5/19/2020
Receipt Date:	5/26/2020
Manifest Number:	013189222FLE
Generator EPA ID:	CAL000417939
Name:	PARTY CITY CORPORATION #810
Address:	20740 STEVENS CREEK BLVD
Address 2:	Not reported
City,State,Zip:	CUPERTINO, CA 95014-2149
Telephone:	Not reported
Contact:	MARGARET CASTILLO
Contact Telephone:	973-453-8600
Contact Email:	MCASTILLO@PARTYCITY.COM
Transporter 1 EPA ID:	CAR000245050
Transporter Name:	ECOTRANS LLC
Transporter 1 Emergency Number:	Not reported
Transporter 2 EPA ID:	CAR000187922

PARTY CITY CORPORATION #810 (Continued) **S119002655**

Transporter Name 2:	RUST AND SONS TRUCKING INC
Transporter 2 Emergency Number:	Not reported
TSDF EPA ID:	CAD008252405
TSDF Name:	PACIFIC RESOURCE RECOVERY SERVICES INC
TSDF Address 1:	EAST PICO BLVD
TSDF Address 2:	Not reported
TSDF City,State,Zip:	LOS ANGELES, CA 90023-0000
TSDF Telephone:	Not reported
TSDFA EPA ID:	Not reported
Waste Code Description:	331 - Not reported
RCRA Code:	D001
Meth Code:	H061 - Not reported
Quantity Tons:	0.005
Waste Quantity:	10
Quantity Unit:	P

Additional Information:

Year:	2019
EM Manifest ID:	743198
Shipment Date:	9/19/2019
Shipment Date:	9/19/2019
Receipt Date:	9/30/2019
Manifest Number:	013188778FLE
Generator EPA ID:	CAL000417939
Name:	PARTY CITY CORPORATION #810
Address:	20740 STEVENS CREEK BLVD
Address 2:	Not reported
City,State,Zip:	CUPERTINO 95014-2149
Telephone:	800-798-7753
Contact:	Not reported
Contact Telephone:	973-453-8600
Contact Email:	Not reported
Transporter 1 EPA ID:	CAR000009910
Transporter Name:	Not reported
Transporter 1 Emergency Number:	Not reported
Transporter 2 EPA ID:	CAR000245050
Transporter Name 2:	Not reported
Transporter 2 Emergency Number:	Not reported
TSDF EPA ID:	CAD008252405
TSDF Name:	PACIFIC RESOURCE RECOVERY SERVICES INC
TSDF Address 1:	3150 EAST PICO BLVD
TSDF Address 2:	Not reported
TSDF City,State,Zip:	LOS ANGELES 90023-0000
TSDF Telephone:	Not reported
TSDFA EPA ID:	Not reported
Waste Code Description:	- Not reported
RCRA Code:	Not reported
Meth Code:	- Not reported
Quantity Tons:	Not reported
Waste Quantity:	Not reported
Quantity Unit:	Not reported

Federal:

Year:	2019
EM Manifest ID:	743198
Generator EPA ID:	CAL000417939
Shipment Date:	2019-09-19

PARTY CITY CORPORATION #810 (Continued) **S119002655**

Manifest Number:	013188778FLE
Line Number:	1
Method Code:	H141
Quantity Tons:	0.00050
Quantity Waste:	1.000000
Quantity Unit:	P
Number of Containers:	1
Type of Container:	Fiberboard or plastic drums, barrels, kegs
Quantity Type:	Pounds
Federal Code:	D001

State:

Year:	2019
EM Manifest ID:	743198
Generator EPA ID:	CAL000417939
Shipment Date:	2019-09-19
Manifest Number:	013188778FLE
Line Number:	1
Method Code:	H141
Quantity Tons:	0.00050
Quantity Waste:	1.000000
Quantity Unit:	P
Number of Containers:	1
Type of Container:	Fiberboard or plastic drums, barrels, kegs
Quantity Type:	Pounds
State Code:	212

Year:	2019
EM Manifest ID:	743198
Generator EPA ID:	CAL000417939
Shipment Date:	2019-09-19
Manifest Number:	013188778FLE
Line Number:	2
Method Code:	H141
Quantity Tons:	0.00100
Quantity Waste:	2.000000
Quantity Unit:	P
Number of Containers:	1
Type of Container:	Fiberboard or plastic drums, barrels, kegs
Quantity Type:	Pounds
State Code:	331

Year:	2019
EM Manifest ID:	743198
Generator EPA ID:	CAL000417939
Shipment Date:	2019-09-19
Manifest Number:	013188778FLE
Line Number:	3
Method Code:	H141
Quantity Tons:	0.00330
Quantity Waste:	1.000000
Quantity Unit:	G
Number of Containers:	1
Type of Container:	Fiberboard or plastic drums, barrels, kegs
Quantity Type:	Gallons
State Code:	331

PARTY CITY CORPORATION #810 (Continued) **S119002655**

Year:	2019
EM Manifest ID:	32414
Shipment Date:	2/18/2019
Shipment Date:	2/18/2019
Receipt Date:	2/26/2019
Manifest Number:	013187272FLE
Generator EPA ID:	CAL000417939
Name:	PARTY CITY CORPORATION #810
Address:	20740 STEVENS CREEK BLVD
Address 2:	Not reported
City,State,Zip:	CUPERTINO 95014-2149
Telephone:	800-798-7753
Contact:	Not reported
Contact Telephone:	973-453-8600
Contact Email:	Not reported
Transporter 1 EPA ID:	CAR000245050
Transporter Name:	Not reported
Transporter 1 Emergency Number:	Not reported
Transporter 2 EPA ID:	CAR000009910
Transporter Name 2:	Not reported
Transporter 2 Emergency Number:	Not reported
TSDF EPA ID:	CAD008252405
TSDF Name:	PACIFIC RESOURCE RECOVERY SERVICES INC
TSDF Address 1:	3150 EAST PICO BLVD
TSDF Address 2:	Not reported
TSDF City,State,Zip:	LOS ANGELES 90023-0000
TSDF Telephone:	Not reported
TSDFA EPA ID:	Not reported
Waste Code Description:	- Not reported
RCRA Code:	Not reported
Meth Code:	- Not reported
Quantity Tons:	Not reported
Waste Quantity:	Not reported
Quantity Unit:	Not reported

Federal:

Year:	2019
EM Manifest ID:	32414
Generator EPA ID:	CAL000417939
Shipment Date:	2019-02-18
Manifest Number:	013187272FLE
Line Number:	1
Method Code:	H061
Quantity Tons:	0.00500
Quantity Waste:	10.000000
Quantity Unit:	P
Number of Containers:	1
Type of Container:	Fiberboard or plastic drums, barrels, kegs
Quantity Type:	Pounds
Federal Code:	D001

Year:	2019
EM Manifest ID:	32414
Generator EPA ID:	CAL000417939
Shipment Date:	2019-02-18
Manifest Number:	013187272FLE
Line Number:	2
Method Code:	H141

PARTY CITY CORPORATION #810 (Continued) **S119002655**

Quantity Tons: 0.00500
Quantity Waste: 10.000000
Quantity Unit: P
Number of Containers: 1
Type of Container: Fiberboard or plastic drums, barrels, kegs
Quantity Type: Pounds
Federal Code: D001

State:
Year: 2019
EM Manifest ID: 32414
Generator EPA ID: CAL000417939
Shipment Date: 2019-02-18
Manifest Number: 013187272FLE
Line Number: 1
Method Code: H061
Quantity Tons: 0.00500
Quantity Waste: 10.000000
Quantity Unit: P
Number of Containers: 1
Type of Container: Fiberboard or plastic drums, barrels, kegs
Quantity Type: Pounds
State Code: 331

Year: 2019
EM Manifest ID: 32414
Generator EPA ID: CAL000417939
Shipment Date: 2019-02-18
Manifest Number: 013187272FLE
Line Number: 2
Method Code: H141
Quantity Tons: 0.00500
Quantity Waste: 10.000000
Quantity Unit: P
Number of Containers: 1
Type of Container: Fiberboard or plastic drums, barrels, kegs
Quantity Type: Pounds
State Code: 331

Year: 2019
EM Manifest ID: 32414
Generator EPA ID: CAL000417939
Shipment Date: 2019-02-18
Manifest Number: 013187272FLE
Line Number: 3
Method Code: H061
Quantity Tons: 0.00500
Quantity Waste: 10.000000
Quantity Unit: P
Number of Containers: 1
Type of Container: Fiberboard or plastic drums, barrels, kegs
Quantity Type: Pounds
State Code: 331

Year: 2019
EM Manifest ID: 32414
Generator EPA ID: CAL000417939

PARTY CITY CORPORATION #810 (Continued) **S119002655**

Shipment Date:	2019-02-18
Manifest Number:	013187272FLE
Line Number:	4
Method Code:	H141
Quantity Tons:	0.00500
Quantity Waste:	10.000000
Quantity Unit:	P
Number of Containers:	1
Type of Container:	Fiberboard or plastic drums, barrels, kegs
Quantity Type:	Pounds
State Code:	331

Additional Information:

Year:	2018
EM Manifest ID:	017051361JJK20170726_D_1
Shipment Date:	7/26/2017
Shipment Date:	7/26/2017
Receipt Date:	8/15/2017
Manifest Number:	017051361JJK
Generator EPA ID:	CAL000417939
Name:	PARTY CITY #810
Address:	Not reported
Address 2:	Not reported
City,State,Zip:	Not reported
Telephone:	Not reported
Contact:	Not reported
Contact Telephone:	Not reported
Contact Email:	Not reported
Transporter 1 EPA ID:	CAR000245050
Transporter Name:	Not reported
Transporter 1 Emergency Number:	Not reported
Transporter 2 EPA ID:	CAR000009910
Transporter Name 2:	Not reported
Transporter 2 Emergency Number:	Not reported
TSDF EPA ID:	CAD008252405
TSDF Name:	PACIFIC RESOURCE RECOVERY SERVICES
TSDF Address 1:	Not reported
TSDF Address 2:	Not reported
TSDF City,State,Zip:	Not reported
TSDF Telephone:	Not reported
TSDFA EPA ID:	Not reported
Waste Code Description:	- Not reported
RCRA Code:	Not reported
Meth Code:	- Not reported
Quantity Tons:	Not reported
Waste Quantity:	Not reported
Quantity Unit:	Not reported

State:

Year:	2018
EM Manifest ID:	017051361JJK20170726_D_1
Generator EPA ID:	CAL000417939
Shipment Date:	2017-07-26
Manifest Number:	017051361JJK
Line Number:	1
Method Code:	H061

PARTY CITY CORPORATION #810 (Continued) **S119002655**

Quantity Tons:	0.00750
Quantity Waste:	15.000000
Quantity Unit:	P
Number of Containers:	1
Type of Container:	NULL
Quantity Type:	NULL
State Code:	331

Year:	2018
EM Manifest ID:	017051151JJK20170426_D_1
Shipment Date:	4/26/2017
Shipment Date:	4/26/2017
Receipt Date:	5/9/2017
Manifest Number:	017051151JJK
Generator EPA ID:	CAL000417939
Name:	PARTY CITY #810
Address:	Not reported
Address 2:	Not reported
City,State,Zip:	Not reported
Telephone:	Not reported
Contact:	Not reported
Contact Telephone:	Not reported
Contact Email:	Not reported
Transporter 1 EPA ID:	CAR000245050
Transporter Name:	Not reported
Transporter 1 Emergency Number:	Not reported
Transporter 2 EPA ID:	CAR000009910
Transporter Name 2:	Not reported
Transporter 2 Emergency Number:	Not reported
TSDF EPA ID:	CAD097030993
TSDF Name:	US ECOLOGY-VERNON
TSDF Address 1:	Not reported
TSDF Address 2:	Not reported
TSDF City,State,Zip:	Not reported
TSDF Telephone:	Not reported
TSDFA EPA ID:	Not reported
Waste Code Description:	- Not reported
RCRA Code:	Not reported
Meth Code:	- Not reported
Quantity Tons:	Not reported
Waste Quantity:	Not reported
Quantity Unit:	Not reported

Federal:

Year:	2018
EM Manifest ID:	017051151JJK20170426_D_1
Generator EPA ID:	CAL000417939
Shipment Date:	2017-04-26
Manifest Number:	017051151JJK
Line Number:	1
Method Code:	H141
Quantity Tons:	0.00500
Quantity Waste:	10.000000
Quantity Unit:	P
Number of Containers:	1
Type of Container:	NULL
Quantity Type:	NULL

PARTY CITY CORPORATION #810 (Continued) **S119002655**

Federal Code: D002

State:

Year:	2018
EM Manifest ID:	017051151JJK20170426_D_1
Generator EPA ID:	CAL000417939
Shipment Date:	2017-04-26
Manifest Number:	017051151JJK
Line Number:	1
Method Code:	H141
Quantity Tons:	0.00500
Quantity Waste:	10.000000
Quantity Unit:	P
Number of Containers:	1
Type of Container:	NULL
Quantity Type:	NULL
State Code:	141

Year:	2018
EM Manifest ID:	017051134JJK20170418_D_1
Shipment Date:	4/18/2017
Shipment Date:	4/18/2017
Receipt Date:	4/25/2017
Manifest Number:	017051134JJK
Generator EPA ID:	CAL000417939
Name:	PARTY CITY #810
Address:	Not reported
Address 2:	Not reported
City,State,Zip:	Not reported
Telephone:	Not reported
Contact:	Not reported
Contact Telephone:	Not reported
Contact Email:	Not reported
Transporter 1 EPA ID:	CAR000245050
Transporter Name:	Not reported
Transporter 1 Emergency Number:	Not reported
Transporter 2 EPA ID:	CAR000009910
Transporter Name 2:	Not reported
Transporter 2 Emergency Number:	Not reported
TSDF EPA ID:	CAD008252405
TSDF Name:	PACIFIC RESOURCE RECOVERY SERVICES
TSDF Address 1:	Not reported
TSDF Address 2:	Not reported
TSDF City,State,Zip:	Not reported
TSDF Telephone:	Not reported
TSDFA EPA ID:	Not reported
Waste Code Description:	- Not reported
RCRA Code:	Not reported
Meth Code:	- Not reported
Quantity Tons:	Not reported
Waste Quantity:	Not reported
Quantity Unit:	Not reported

Federal:

Year:	2018
EM Manifest ID:	017051134JJK20170418_D_1

PARTY CITY CORPORATION #810 (Continued) **S119002655**

Generator EPA ID: CAL000417939
Shipment Date: 2017-04-18
Manifest Number: 017051134JJK
Line Number: 1
Method Code: H061
Quantity Tons: 0.00500
Quantity Waste: 10.000000
Quantity Unit: P
Number of Containers: 1
Type of Container: NULL
Quantity Type: NULL
Federal Code: D001

Year: 2018
EM Manifest ID: 017051134JJK20170418_D_1
Generator EPA ID: CAL000417939
Shipment Date: 2017-04-18
Manifest Number: 017051134JJK
Line Number: 2
Method Code: H141
Quantity Tons: 0.00500
Quantity Waste: 10.000000
Quantity Unit: P
Number of Containers: 1
Type of Container: NULL
Quantity Type: NULL
Federal Code: D001

State:
Year: 2018
EM Manifest ID: 017051134JJK20170418_D_1
Generator EPA ID: CAL000417939
Shipment Date: 2017-04-18
Manifest Number: 017051134JJK
Line Number: 1
Method Code: H061
Quantity Tons: 0.00500
Quantity Waste: 10.000000
Quantity Unit: P
Number of Containers: 1
Type of Container: NULL
Quantity Type: NULL
State Code: 331

Year: 2018
EM Manifest ID: 017051134JJK20170418_D_1
Generator EPA ID: CAL000417939
Shipment Date: 2017-04-18
Manifest Number: 017051134JJK
Line Number: 2
Method Code: H141
Quantity Tons: 0.00500
Quantity Waste: 10.000000
Quantity Unit: P
Number of Containers: 1
Type of Container: NULL
Quantity Type: NULL

PARTY CITY CORPORATION #810 (Continued) **S119002655**

State Code: 331

Year: 2018
EM Manifest ID: 017051134JJK20170418_D_1
Generator EPA ID: CAL000417939
Shipment Date: 2017-04-18
Manifest Number: 017051134JJK
Line Number: 3
Method Code: H141
Quantity Tons: 0.00750
Quantity Waste: 15.000000
Quantity Unit: P
Number of Containers: 1
Type of Container: NULL
Quantity Type: NULL
State Code: 331

Year: 2018
EM Manifest ID: 017051127JJK20170418_D_1
Shipment Date: 4/18/2017
Shipment Date: 4/18/2017
Receipt Date: 4/25/2017
Manifest Number: 017051127JJK
Generator EPA ID: CAL000417939
Name: PARTY CITY #810
Address: Not reported
Address 2: Not reported
City,State,Zip: Not reported
Telephone: Not reported
Contact: Not reported
Contact Telephone: Not reported
Contact Email: Not reported
Transporter 1 EPA ID: CAR000245050
Transporter Name: Not reported
Transporter 1 Emergency Number: Not reported
Transporter 2 EPA ID: CAR000009910
Transporter Name 2: Not reported
Transporter 2 Emergency Number: Not reported
TSDF EPA ID: CAD097030993
TSDF Name: US ECOLOGY-VERNON
TSDF Address 1: Not reported
TSDF Address 2: Not reported
TSDF City,State,Zip: Not reported
TSDF Telephone: Not reported
TSDFA EPA ID: Not reported
Waste Code Description: - Not reported
RCRA Code: Not reported
Meth Code: - Not reported
Quantity Tons: Not reported
Waste Quantity: Not reported
Quantity Unit: Not reported

Federal:
Year: 2018
EM Manifest ID: 017051127JJK20170418_D_1
Generator EPA ID: CAL000417939
Shipment Date: 2017-04-18

PARTY CITY CORPORATION #810 (Continued) **S119002655**

Manifest Number:	017051127JJK
Line Number:	1
Method Code:	H141
Quantity Tons:	0.00500
Quantity Waste:	10.000000
Quantity Unit:	P
Number of Containers:	1
Type of Container:	NULL
Quantity Type:	NULL
Federal Code:	D002

State:

Year:	2018
EM Manifest ID:	017051127JJK20170418_D_1
Generator EPA ID:	CAL000417939
Shipment Date:	2017-04-18
Manifest Number:	017051127JJK
Line Number:	1
Method Code:	H141
Quantity Tons:	0.00500
Quantity Waste:	10.000000
Quantity Unit:	P
Number of Containers:	1
Type of Container:	NULL
Quantity Type:	NULL
State Code:	141

Year:	2018
EM Manifest ID:	017051010JJK20170306_D_1
Shipment Date:	3/6/2017
Shipment Date:	3/6/2017
Receipt Date:	3/13/2017
Manifest Number:	017051010JJK
Generator EPA ID:	CAL000417939
Name:	PARTY CITY #810
Address:	Not reported
Address 2:	Not reported
City,State,Zip:	Not reported
Telephone:	Not reported
Contact:	Not reported
Contact Telephone:	Not reported
Contact Email:	Not reported
Transporter 1 EPA ID:	CAR000245050
Transporter Name:	Not reported
Transporter 1 Emergency Number:	Not reported
Transporter 2 EPA ID:	CAR000009910
Transporter Name 2:	Not reported
Transporter 2 Emergency Number:	Not reported
TSDF EPA ID:	CAD008252405
TSDF Name:	PACIFIC RESOURCE RECOVERY SERVICES
TSDF Address 1:	Not reported
TSDF Address 2:	Not reported
TSDF City,State,Zip:	Not reported
TSDF Telephone:	Not reported
TSDFA EPA ID:	Not reported
Waste Code Description:	- Not reported

PARTY CITY CORPORATION #810 (Continued) **S119002655**

RCRA Code:	Not reported
Meth Code:	- Not reported
Quantity Tons:	Not reported
Waste Quantity:	Not reported
Quantity Unit:	Not reported

State:

Year:	2018
EM Manifest ID:	017051010JJK20170306_D_1
Generator EPA ID:	CAL000417939
Shipment Date:	2017-03-06
Manifest Number:	017051010JJK
Line Number:	1
Method Code:	H061
Quantity Tons:	0.04950
Quantity Waste:	15.000000
Quantity Unit:	G
Number of Containers:	1
Type of Container:	NULL
Quantity Type:	NULL
State Code:	331

Year:	2018
EM Manifest ID:	011126706FLE20180207_D_1
Shipment Date:	2/7/2018
Shipment Date:	2/7/2018
Receipt Date:	2/23/2018
Manifest Number:	011126706FLE
Generator EPA ID:	CAL000417939
Name:	PARTY CITY #810
Address:	Not reported
Address 2:	Not reported
City,State,Zip:	Not reported
Telephone:	Not reported
Contact:	Not reported
Contact Telephone:	Not reported
Contact Email:	Not reported
Transporter 1 EPA ID:	CAR000245050
Transporter Name:	Not reported
Transporter 1 Emergency Number:	Not reported
Transporter 2 EPA ID:	CAR000009910
Transporter Name 2:	Not reported
Transporter 2 Emergency Number:	Not reported
TSDF EPA ID:	NVT330010000
TSDF Name:	US-ECOLOGY-BEATTY
TSDF Address 1:	Not reported
TSDF Address 2:	Not reported
TSDF City,State,Zip:	Not reported
TSDF Telephone:	Not reported
TSDFA EPA ID:	Not reported
Waste Code Description:	- Not reported
RCRA Code:	Not reported
Meth Code:	- Not reported
Quantity Tons:	Not reported
Waste Quantity:	Not reported
Quantity Unit:	Not reported

PARTY CITY CORPORATION #810 (Continued) **S119002655**

Federal:

Year:	2018
EM Manifest ID:	011126706FLE20180207_D_1
Generator EPA ID:	CAL000417939
Shipment Date:	2018-02-07
Manifest Number:	011126706FLE
Line Number:	1
Method Code:	H039
Quantity Tons:	0.00500
Quantity Waste:	10.000000
Quantity Unit:	P
Number of Containers:	1
Type of Container:	NULL
Quantity Type:	NULL
Federal Code:	D002

Year:	2018
EM Manifest ID:	011126706FLE20180207_D_1
Generator EPA ID:	CAL000417939
Shipment Date:	2018-02-07
Manifest Number:	011126706FLE
Line Number:	2
Method Code:	H039
Quantity Tons:	0.00500
Quantity Waste:	10.000000
Quantity Unit:	P
Number of Containers:	1
Type of Container:	NULL
Quantity Type:	NULL
Federal Code:	D002

State:

Year:	2018
EM Manifest ID:	011126706FLE20180207_D_1
Generator EPA ID:	CAL000417939
Shipment Date:	2018-02-07
Manifest Number:	011126706FLE
Line Number:	1
Method Code:	H039
Quantity Tons:	0.00500
Quantity Waste:	10.000000
Quantity Unit:	P
Number of Containers:	1
Type of Container:	NULL
Quantity Type:	NULL
State Code:	341

Year:	2018
EM Manifest ID:	011126706FLE20180207_D_1
Generator EPA ID:	CAL000417939
Shipment Date:	2018-02-07
Manifest Number:	011126706FLE
Line Number:	2
Method Code:	H039
Quantity Tons:	0.00500
Quantity Waste:	10.000000

PARTY CITY CORPORATION #810 (Continued) **S119002655**

Quantity Unit:	P
Number of Containers:	1
Type of Container:	NULL
Quantity Type:	NULL
State Code:	141

Year:	2018
EM Manifest ID:	011126705FLE20180207_D_1
Shipment Date:	2/7/2018
Shipment Date:	2/7/2018
Receipt Date:	2/20/2018
Manifest Number:	011126705FLE
Generator EPA ID:	CAL000417939
Name:	PARTY CITY #810
Address:	Not reported
Address 2:	Not reported
City,State,Zip:	Not reported
Telephone:	Not reported
Contact:	Not reported
Contact Telephone:	Not reported
Contact Email:	Not reported
Transporter 1 EPA ID:	CAR000245050
Transporter Name:	Not reported
Transporter 1 Emergency Number:	Not reported
Transporter 2 EPA ID:	CAR000009910
Transporter Name 2:	Not reported
Transporter 2 Emergency Number:	Not reported
TSDF EPA ID:	CAD008252405
TSDF Name:	PACIFIC RESOURCE RECOVERY SERVICES
TSDF Address 1:	Not reported
TSDF Address 2:	Not reported
TSDF City,State,Zip:	Not reported
TSDF Telephone:	Not reported
TSDFA EPA ID:	Not reported
Waste Code Description:	- Not reported
RCRA Code:	Not reported
Meth Code:	- Not reported
Quantity Tons:	Not reported
Waste Quantity:	Not reported
Quantity Unit:	Not reported

Federal:

Year:	2018
EM Manifest ID:	011126705FLE20180207_D_1
Generator EPA ID:	CAL000417939
Shipment Date:	2018-02-07
Manifest Number:	011126705FLE
Line Number:	1
Method Code:	H061
Quantity Tons:	0.00500
Quantity Waste:	10.000000
Quantity Unit:	P
Number of Containers:	1
Type of Container:	NULL
Quantity Type:	NULL
Federal Code:	D001

PARTY CITY CORPORATION #810 (Continued) **S119002655**

Year:	2018
EM Manifest ID:	011126705FLE20180207_D_1
Generator EPA ID:	CAL000417939
Shipment Date:	2018-02-07
Manifest Number:	011126705FLE
Line Number:	2
Method Code:	H141
Quantity Tons:	0.00500
Quantity Waste:	10.000000
Quantity Unit:	P
Number of Containers:	1
Type of Container:	NULL
Quantity Type:	NULL
Federal Code:	D001

State:

Year:	2018
EM Manifest ID:	011126705FLE20180207_D_1
Generator EPA ID:	CAL000417939
Shipment Date:	2018-02-07
Manifest Number:	011126705FLE
Line Number:	1
Method Code:	H061
Quantity Tons:	0.00500
Quantity Waste:	10.000000
Quantity Unit:	P
Number of Containers:	1
Type of Container:	NULL
Quantity Type:	NULL
State Code:	331

Year:	2018
EM Manifest ID:	011126705FLE20180207_D_1
Generator EPA ID:	CAL000417939
Shipment Date:	2018-02-07
Manifest Number:	011126705FLE
Line Number:	2
Method Code:	H141
Quantity Tons:	0.00500
Quantity Waste:	10.000000
Quantity Unit:	P
Number of Containers:	1
Type of Container:	NULL
Quantity Type:	NULL
State Code:	212

Year:	2018
EM Manifest ID:	011126705FLE20180207_D_1
Generator EPA ID:	CAL000417939
Shipment Date:	2018-02-07
Manifest Number:	011126705FLE
Line Number:	3
Method Code:	H061
Quantity Tons:	0.00500
Quantity Waste:	10.000000
Quantity Unit:	P
Number of Containers:	1

PARTY CITY CORPORATION #810 (Continued) **S119002655**

Type of Container:	NULL
Quantity Type:	NULL
State Code:	331
Year:	2018
EM Manifest ID:	011126705FLE20180207_D_1
Generator EPA ID:	CAL000417939
Shipment Date:	2018-02-07
Manifest Number:	011126705FLE
Line Number:	4
Method Code:	H141
Quantity Tons:	0.00500
Quantity Waste:	10.000000
Quantity Unit:	P
Number of Containers:	1
Type of Container:	NULL
Quantity Type:	NULL
State Code:	331

Additional Information:

Year:	2017
Gen EPA ID:	CAL000417939
Shipment Date:	20171010
Creation Date:	7/11/2018 18:32:18
Receipt Date:	20171020
Manifest ID:	017786856JJK
Trans EPA ID:	CAD028277036
Trans Name:	ASBURY ENVIRONMENTAL SERVICES
Trans 2 EPA ID:	Not reported
Trans 2 Name:	Not reported
TSDF EPA ID:	CAD008252405
Trans Name:	PACIFIC RESOURCE RECOVERY
TSDF Alt EPA ID:	Not reported
TSDF Alt Name:	Not reported
Waste Code Description:	343 - Unspecified organic liquid mixture
RCRA Code:	D001
Meth Code:	H061 - Fuel Blending Prior To Energy Recovery At Another Site
Quantity Tons:	0.0025
Waste Quantity:	5
Quantity Unit:	P
Additional Code 1:	Not reported
Additional Code 2:	Not reported
Additional Code 3:	Not reported
Additional Code 4:	Not reported
Additional Code 5:	Not reported
Shipment Date:	20170726
Creation Date:	7/27/2018 18:30:12
Receipt Date:	20170815
Manifest ID:	017051361JJK
Trans EPA ID:	CAR000245050
Trans Name:	ECOTRANS RECYCLING
Trans 2 EPA ID:	CAR000009910
Trans 2 Name:	CALIFORNIA ENVIRONMENTAL & LITHO
TSDF EPA ID:	CAD008252405

PARTY CITY CORPORATION #810 (Continued) **S119002655**

Trans Name:	PACIFIC RESOURCE RECOVERY SERVICES
TSDF Alt EPA ID:	Not reported
TSDF Alt Name:	Not reported
Waste Code Description:	331 - Off-specification, aged, or surplus organics
RCRA Code:	Not reported
Meth Code:	H061 - Fuel Blending Prior To Energy Recovery At Another Site
Quantity Tons:	0.0075
Waste Quantity:	15
Quantity Unit:	P
Additional Code 1:	Not reported
Additional Code 2:	Not reported
Additional Code 3:	Not reported
Additional Code 4:	Not reported
Additional Code 5:	Not reported
Shipment Date:	20170426
Creation Date:	7/24/2018 18:30:44
Receipt Date:	20170509
Manifest ID:	017051151JJK
Trans EPA ID:	CAR000245050
Trans Name:	ECOTRANS RECYCLING
Trans 2 EPA ID:	CAR000009910
Trans 2 Name:	CALIFORNIA EVNIRONMENTAL & LITHO
TSDF EPA ID:	CAD097030993
Trans Name:	US ECOLOGY-VERNON
TSDF Alt EPA ID:	Not reported
TSDF Alt Name:	Not reported
Waste Code Description:	141 - Off-specification, aged, or surplus inorganics
RCRA Code:	D002
Meth Code:	H141 - Storage, Bulking, And/Or Transfer Off Site--No Treatment/Reovery (H010-H129) Or (H131-H135)
Quantity Tons:	0.005
Waste Quantity:	10
Quantity Unit:	P
Additional Code 1:	Not reported
Additional Code 2:	Not reported
Additional Code 3:	Not reported
Additional Code 4:	Not reported
Additional Code 5:	Not reported
Shipment Date:	20170418
Creation Date:	5/12/2018 18:31:53
Receipt Date:	20170425
Manifest ID:	017051134JJK
Trans EPA ID:	CAR000245050
Trans Name:	ECOTRANS RECYCLING
Trans 2 EPA ID:	CAR000009910
Trans 2 Name:	CALIFORNIA EVNIRONMENTAL & LITHO
TSDF EPA ID:	CAD008252405
Trans Name:	PACIFIC RESOURCE RECOVERY SERVICES
TSDF Alt EPA ID:	Not reported
TSDF Alt Name:	Not reported
Waste Code Description:	331 - Off-specification, aged, or surplus organics
RCRA Code:	Not reported
Meth Code:	H141 - Storage, Bulking, And/Or Transfer Off Site--No Treatment/Reovery (H010-H129) Or (H131-H135)
Quantity Tons:	0.0075

PARTY CITY CORPORATION #810 (Continued) **S119002655**

Waste Quantity:	15
Quantity Unit:	P
Additional Code 1:	Not reported
Additional Code 2:	Not reported
Additional Code 3:	Not reported
Additional Code 4:	Not reported
Additional Code 5:	Not reported
Shipment Date:	20170418
Creation Date:	5/12/2018 18:31:53
Receipt Date:	20170425
Manifest ID:	017051134JJK
Trans EPA ID:	CAR000245050
Trans Name:	ECOTRANS RECYCLING
Trans 2 EPA ID:	CAR000009910
Trans 2 Name:	CALIFORNIA EVNIRONMENTAL & LITHO
TSDF EPA ID:	CAD008252405
Trans Name:	PACIFIC RESOURCE RECOVERY SERVICES
TSDF Alt EPA ID:	Not reported
TSDF Alt Name:	Not reported
Waste Code Description:	331 - Off-specification, aged, or surplus organics
RCRA Code:	D001
Meth Code:	H061 - Fuel Blending Prior To Energy Recovery At Another Site
Quantity Tons:	0.005
Waste Quantity:	10
Quantity Unit:	P
Additional Code 1:	Not reported
Additional Code 2:	Not reported
Additional Code 3:	Not reported
Additional Code 4:	Not reported
Additional Code 5:	Not reported
Shipment Date:	20170418
Creation Date:	5/9/2018 18:32:07
Receipt Date:	20170425
Manifest ID:	017051127JJK
Trans EPA ID:	CAR000245050
Trans Name:	ECOTRANS RECYCLING
Trans 2 EPA ID:	CAR000009910
Trans 2 Name:	CALIFORNIA EVNIRONMENTAL & LITHO
TSDF EPA ID:	CAD097030993
Trans Name:	US ECOLOGY-VERNON
TSDF Alt EPA ID:	Not reported
TSDF Alt Name:	Not reported
Waste Code Description:	141 - Off-specification, aged, or surplus inorganics
RCRA Code:	D002
Meth Code:	H141 - Storage, Bulking, And/Or Transfer Off Site--No Treatment/Reovery (H010-H129) Or (H131-H135)
Quantity Tons:	0.005
Waste Quantity:	10
Quantity Unit:	P
Additional Code 1:	Not reported
Additional Code 2:	Not reported
Additional Code 3:	Not reported
Additional Code 4:	Not reported
Additional Code 5:	Not reported

PARTY CITY CORPORATION #810 (Continued) **S119002655**

Shipment Date:	20170418
Creation Date:	5/12/2018 18:31:53
Receipt Date:	20170425
Manifest ID:	017051134JJK
Trans EPA ID:	CAR000245050
Trans Name:	ECOTRANS RECYCLING
Trans 2 EPA ID:	CAR000009910
Trans 2 Name:	CALIFORNIA EVNIRONMENTAL & LITHO
TSDF EPA ID:	CAD008252405
Trans Name:	PACIFIC RESOURCE RECOVERY SERVICES
TSDF Alt EPA ID:	Not reported
TSDF Alt Name:	Not reported
Waste Code Description:	331 - Off-specification, aged, or surplus organics
RCRA Code:	D001
Meth Code:	H141 - Storage, Bulking, And/Or Transfer Off Site--No Treatment/Reovery (H010-H129) Or (H131-H135)
Quantity Tons:	0.005
Waste Quantity:	10
Quantity Unit:	P
Additional Code 1:	Not reported
Additional Code 2:	Not reported
Additional Code 3:	Not reported
Additional Code 4:	Not reported
Additional Code 5:	Not reported

Shipment Date:	20170306
Creation Date:	5/11/2018 18:33:30
Receipt Date:	20170313
Manifest ID:	017051010JJK
Trans EPA ID:	CAR000245050
Trans Name:	ECOTRANS RECYCLING
Trans 2 EPA ID:	CAR000009910
Trans 2 Name:	CALIFORNIA ENVIRONMENTAL & LITHO
TSDF EPA ID:	CAD008252405
Trans Name:	PACIFIC RESOURCE RECOVERY SERVICES
TSDF Alt EPA ID:	Not reported
TSDF Alt Name:	Not reported
Waste Code Description:	331 - Off-specification, aged, or surplus organics
RCRA Code:	Not reported
Meth Code:	H061 - Fuel Blending Prior To Energy Recovery At Another Site
Quantity Tons:	0.0495
Waste Quantity:	15
Quantity Unit:	G
Additional Code 1:	Not reported
Additional Code 2:	Not reported
Additional Code 3:	Not reported
Additional Code 4:	Not reported
Additional Code 5:	Not reported

D57 SE < 1/8 0.081 mi. 426 ft. | **PARTY CITY CORPORATION #810**
20740 STEVENS CREEK BLVD
CUPERTINO, CA 95014 | **RCRA NonGen / NLR**
E MANIFEST | **1024855393**
CAL000417939

Site 3 of 3 in cluster D

Relative: Lower

Actual: 253 ft.

RCRA Listings:

Date Form Received by Agency:		20160609
Handler Name:		Party City Corporation #810
Handler Address:		20740 Stevens Creek Blvd
Handler City,State,Zip:		CUPERTINO, CA 95014-2149
EPA ID:		CAL000417939
Contact Name:		MARGARET CASTILLO
Contact Address:		25 GREEN POND RD STE 1
Contact City,State,Zip:		ROCKAWAY, NJ 07866
Contact Telephone:		973-453-8600
Contact Fax:		Not reported
Contact Email:		MCASTILLO@PARTYCITY.COM
Contact Title:		Not reported
EPA Region:		09
Land Type:		Not reported
Federal Waste Generator Description:		Not a generator, verified
Non-Notifier:		Not reported
Biennial Report Cycle:		Not reported
Accessibility:		Not reported
Active Site Indicator:		Handler Activities
State District Owner:		Not reported
State District:		Not reported
Mailing Address:		PO BOX 2513
Mailing City,State,Zip:		TRUCKEE, CA 96160-2513
Owner Name:	Party City Corporation	
Owner Type:		Other
Operator Name:	Margaret Castillo	
Operator Type:		Other
Short-Term Generator Activity:		No
Importer Activity:		No
Mixed Waste Generator:		No
Transporter Activity:		No
Transfer Facility Activity:		No
Recycler Activity with Storage:		No
Small Quantity On-Site Burner Exemption:		No
Smelting Melting and Refining Furnace Exemption:		No
Underground Injection Control:		No
Off-Site Waste Receipt:		No
Universal Waste Indicator:		Yes
Universal Waste Destination Facility:		Yes
Federal Universal Waste:		No
Active Site State-Reg Handler:		---
Federal Facility Indicator:		Not reported
Hazardous Secondary Material Indicator:		N
Sub-Part K Indicator:		Not reported
2018 GPRA Permit Baseline:		Not on the Baseline
2018 GPRA Renewals Baseline:		Not on the Baseline
202 GPRA Corrective Action Baseline:		No
Subject to Corrective Action Universe:		No
Non-TSDFs Where RCRA CA has Been Imposed Universe:		No
Corrective Action Priority Ranking:		No NCAPS ranking
Environmental Control Indicator:		No
Institutional Control Indicator:		No

PARTY CITY CORPORATION #810 (Continued) **1024855393**

Human Exposure Controls Indicator:	N/A
Groundwater Controls Indicator:	N/A
Significant Non-Complier Universe:	No
Unaddressed Significant Non-Complier Universe:	No
Addressed Significant Non-Complier Universe:	No
Significant Non-Complier With a Compliance Schedule Universe:	No
Financial Assurance Required:	Not reported
Handler Date of Last Change:	20180906
Recognized Trader-Importer:	No
Recognized Trader-Exporter:	No
Importer of Spent Lead Acid Batteries:	No
Exporter of Spent Lead Acid Batteries:	No
Recycler Activity Without Storage:	No
Manifest Broker:	No
Sub-Part P Indicator:	No

Handler - Owner Operator:

Owner/Operator Indicator:	Owner
Owner/Operator Name: PARTY CITY CORPORATION	
Legal Status:	Other
Date Became Current:	Not reported
Date Ended Current:	Not reported
Owner/Operator Address:	25 GREEN POND RD STE 1
Owner/Operator City,State,Zip:	ROCKAWAY, NJ 07866
Owner/Operator Telephone:	973-453-8600
Owner/Operator Telephone Ext:	Not reported
Owner/Operator Fax:	Not reported
Owner/Operator Email:	Not reported

Owner/Operator Indicator:	Operator
Owner/Operator Name: MARGARET CASTILLO	
Legal Status:	Other
Date Became Current:	Not reported
Date Ended Current:	Not reported
Owner/Operator Address:	25 GREEN POND RD STE 1
Owner/Operator City,State,Zip:	ROCKAWAY, NJ 07866
Owner/Operator Telephone:	973-453-8600
Owner/Operator Telephone Ext:	Not reported
Owner/Operator Fax:	Not reported
Owner/Operator Email:	Not reported

Historic Generators:

Receive Date:	20160609
Handler Name: PARTY CITY CORPORATION #810	
Federal Waste Generator Description:	Not a generator, verified
State District Owner:	Not reported
Large Quantity Handler of Universal Waste:	No
Recognized Trader Importer:	No
Recognized Trader Exporter:	No
Spent Lead Acid Battery Importer:	No
Spent Lead Acid Battery Exporter:	No
Current Record:	Yes
Non Storage Recycler Activity:	Not reported
Electronic Manifest Broker:	Not reported

PARTY CITY CORPORATION #810 (Continued) **1024855393**

List of NAICS Codes and Descriptions:

NAICS Code:	45299
NAICS Description:	All Other General Merchandise Stores

Facility Has Received Notices of Violations:

Violations:	No Violations Found

Evaluation Action Summary:

Evaluations:	No Evaluations Found

E MANIFEST:

Manifest Tracking Number:	013187272FLE
Last Updated Date:	20191105
Shipped Date:	20190218
Received Date:	20190226
Manifest Status:	Signed
Submission Type:	DataImage5Copy
Origin Type:	Web
Generator EPA ID:	CAL000417939
Generator Name:	Party City Corporation #810
Generator Location Street Number:	Not reported
Generator Location Street 1:	20740 STEVENS CREEK BLVD
Generator Location Street 2:	Not reported
Generator Location City:	CUPERTINO
Generator Location State:	CA
Generator Location Zip:	95014-2149
Generator Mail Street Number:	Not reported
Generator Mail Street 1:	PO BOX 2513
Generator Mail Street 2:	Not reported
Generator Mail City:	TRUCKEE
Generator Mail Zip:	96160-2513
Generator Mail State:	CA
Generator Contact Company Name:	Not reported
Designated Facility EPA ID:	CAD008252405
Designated Facility Name:	Pacific Resource Recovery Services Inc
Designated Facility Mail Street Number:	Not reported
Designated Facility Mail Street 1:	CA90023 CA037US 3150
Designated Facility Mail Street 2:	3150 EAST PICO BLVD
Designated Facility Mail City:	LOS ANGELES
Designated Facility Mail Zip:	90023
Designated Facility Mail State:	CA
Designated Facility Location Street Number:	Not reported
Designated Facility Location Street 1:	3150 EAST PICO BLVD
Designated Facility Location Street 2:	Not reported
Designated Facility Location City:	LOS ANGELES
Designated Facility Location Zip:	90023-0000
Designated Facility Location State:	CA
Designated Facility Contact Company Name:	Not reported
Manifest Residue Indicator:	N
Rejection Indicator:	N

Manifest Tracking Number:	013188778FLE
Last Updated Date:	20191212
Shipped Date:	20190919

PARTY CITY CORPORATION #810 (Continued) **1024855393**

Received Date:	20190930
Manifest Status:	Signed
Submission Type:	DataImage5Copy
Origin Type:	Web
Generator EPA ID:	CAL000417939
Generator Name:	Party City Corporation #810
Generator Location Street Number:	Not reported
Generator Location Street 1:	20740 STEVENS CREEK BLVD
Generator Location Street 2:	Not reported
Generator Location City:	CUPERTINO
Generator Location State:	CA
Generator Location Zip:	95014-2149
Generator Mail Street Number:	Not reported
Generator Mail Street 1:	PO BOX 2513
Generator Mail Street 2:	Not reported
Generator Mail City:	TRUCKEE
Generator Mail Zip:	96160-2513
Generator Mail State:	CA
Generator Contact Company Name:	Not reported
Designated Facility EPA ID:	CAD008252405
Designated Facility Name:	Pacific Resource Recovery Services Inc
Designated Facility Mail Street Number:	Not reported
Designated Facility Mail Street 1:	CA90023 CA037US 3150
Designated Facility Mail Street 2:	3150 EAST PICO BLVD
Designated Facility Mail City:	LOS ANGELES
Designated Facility Mail Zip:	90023
Designated Facility Mail State:	CA
Designated Facility Location Street Number:	Not reported
Designated Facility Location Street 1:	3150 EAST PICO BLVD
Designated Facility Location Street 2:	Not reported
Designated Facility Location City:	LOS ANGELES
Designated Facility Location Zip:	90023-0000
Designated Facility Location State:	CA
Designated Facility Contact Company Name:	Not reported
Manifest Residue Indicator:	N
Rejection Indicator:	N

Manifest Tracking Number:	013189222FLE
Last Updated Date:	20200630
Shipped Date:	20200519
Received Date:	20200526
Manifest Status:	Signed
Submission Type:	DataImage5Copy
Origin Type:	Web
Generator EPA ID:	CAL000417939
Generator Name:	Party City Corporation #810
Generator Location Street Number:	Not reported
Generator Location Street 1:	20740 STEVENS CREEK BLVD
Generator Location Street 2:	Not reported
Generator Location City:	CUPERTINO
Generator Location State:	CA
Generator Location Zip:	95014-2149
Generator Mail Street Number:	Not reported
Generator Mail Street 1:	PO BOX 2513
Generator Mail Street 2:	Not reported
Generator Mail City:	TRUCKEE
Generator Mail Zip:	96160-2513

PARTY CITY CORPORATION #810 (Continued) **1024855393**

Generator Mail State:	CA
Generator Contact Company Name:	Not reported
Designated Facility EPA ID:	CAD008252405
Designated Facility Name:	Pacific Resource Recovery Services Inc
Designated Facility Mail Street Number:	3150
Designated Facility Mail Street 1:	CA90023 CA037US 3150
Designated Facility Mail Street 2:	EAST PICO BLVD
Designated Facility Mail City:	LOS ANGELES
Designated Facility Mail Zip:	90023
Designated Facility Mail State:	CA
Designated Facility Location Street Number:	3150
Designated Facility Location Street 1:	EAST PICO BLVD
Designated Facility Location Street 2:	Not reported
Designated Facility Location City:	LOS ANGELES
Designated Facility Location Zip:	90023-0000
Designated Facility Location State:	CA
Designated Facility Contact Company Name:	Not reported
Manifest Residue Indicator:	N
Rejection Indicator:	N

Manifest Tracking Number:	018125862FLE
Last Updated Date:	20230627
Shipped Date:	20230523
Received Date:	20230530
Manifest Status:	Signed
Submission Type:	DataImage5Copy
Origin Type:	Web
Generator EPA ID:	CAL000417939
Generator Name:	Party City Corporation #810
Generator Location Street Number:	Not reported
Generator Location Street 1:	20740 STEVENS CREEK BLVD
Generator Location Street 2:	Not reported
Generator Location City:	CUPERTINO
Generator Location State:	CA
Generator Location Zip:	95014-2149
Generator Mail Street Number:	Not reported
Generator Mail Street 1:	PO BOX 2513
Generator Mail Street 2:	Not reported
Generator Mail City:	TRUCKEE
Generator Mail Zip:	96160-2513
Generator Mail State:	CA
Generator Contact Company Name:	Not reported
Designated Facility EPA ID:	CAD008252405
Designated Facility Name:	Pacific Resource Recovery Services Inc
Designated Facility Mail Street Number:	3150
Designated Facility Mail Street 1:	CA90023 CA037US 3150
Designated Facility Mail Street 2:	EAST PICO BLVD
Designated Facility Mail City:	LOS ANGELES
Designated Facility Mail Zip:	90023
Designated Facility Mail State:	CA
Designated Facility Location Street Number:	3150
Designated Facility Location Street 1:	EAST PICO BLVD
Designated Facility Location Street 2:	Not reported
Designated Facility Location City:	LOS ANGELES
Designated Facility Location Zip:	90023-0000
Designated Facility Location State:	CA
Designated Facility Contact Company Name:	Not reported

PARTY CITY CORPORATION #810 (Continued) **1024855393**

Manifest Residue Indicator:	N
Rejection Indicator:	N
Manifest Tracking Number:	015362452FLE
Last Updated Date:	20210826
Shipped Date:	20210726
Received Date:	20210805
Manifest Status:	Signed
Submission Type:	DataImage5Copy
Origin Type:	Web
Generator EPA ID:	CAL000417939
Generator Name:	Party City Corporation #810
Generator Location Street Number:	Not reported
Generator Location Street 1:	20740 STEVENS CREEK BLVD
Generator Location Street 2:	Not reported
Generator Location City:	CUPERTINO
Generator Location State:	CA
Generator Location Zip:	95014-2149
Generator Mail Street Number:	Not reported
Generator Mail Street 1:	PO BOX 2513
Generator Mail Street 2:	Not reported
Generator Mail City:	TRUCKEE
Generator Mail Zip:	96160-2513
Generator Mail State:	CA
Generator Contact Company Name:	Not reported
Designated Facility EPA ID:	CAD008252405
Designated Facility Name:	Pacific Resource Recovery Services Inc
Designated Facility Mail Street Number:	3150
Designated Facility Mail Street 1:	CA90023 CA037US 3150
Designated Facility Mail Street 2:	EAST PICO BLVD
Designated Facility Mail City:	LOS ANGELES
Designated Facility Mail Zip:	90023
Designated Facility Mail State:	CA
Designated Facility Location Street Number:	3150
Designated Facility Location Street 1:	EAST PICO BLVD
Designated Facility Location Street 2:	Not reported
Designated Facility Location City:	LOS ANGELES
Designated Facility Location Zip:	90023-0000
Designated Facility Location State:	CA
Designated Facility Contact Company Name:	Not reported
Manifest Residue Indicator:	N
Rejection Indicator:	N
Manifest Tracking Number:	015362453FLE
Last Updated Date:	20210830
Shipped Date:	20210726
Received Date:	20210805
Manifest Status:	Corrected
Submission Type:	DataImage5Copy
Origin Type:	Service
Generator EPA ID:	Not reported
Generator Name:	Party City Corp. #810
Generator Location Street Number:	Not reported
Generator Location Street 1:	20740 STEVENS CREEK BLVD.
Generator Location Street 2:	Not reported
Generator Location City:	CUPERTINO
Generator Location State:	CA

PARTY CITY CORPORATION #810 (Continued) **1024855393**

Generator Location Zip:	95014
Generator Mail Street Number:	Not reported
Generator Mail Street 1:	PO BOX 2513
Generator Mail Street 2:	Not reported
Generator Mail City:	TRUCKEE
Generator Mail Zip:	96160
Generator Mail State:	CA
Generator Contact Company Name:	Not reported
Designated Facility EPA ID:	NVT330010000
Designated Facility Name:	Us Ecology Nevada, Inc.
Designated Facility Mail Street Number:	Not reported
Designated Facility Mail Street 1:	Not reported
Designated Facility Mail Street 2:	HWY 95 11 MILES S. OF BEATTY
Designated Facility Mail City:	BEATTY
Designated Facility Mail Zip:	89003
Designated Facility Mail State:	NV
Designated Facility Location Street Number:	Not reported
Designated Facility Location Street 1:	HWY 95 11 MILES S. OF BEATTY
Designated Facility Location Street 2:	Not reported
Designated Facility Location City:	BEATTY
Designated Facility Location Zip:	89003
Designated Facility Location State:	NV
Designated Facility Contact Company Name:	Not reported
Manifest Residue Indicator:	N
Rejection Indicator:	N

Manifest Tracking Number:	015362823FLE
Last Updated Date:	20211222
Shipped Date:	20211119
Received Date:	20211129
Manifest Status:	Signed
Submission Type:	DataImage5Copy
Origin Type:	Web
Generator EPA ID:	CAL000417939
Generator Name:	Party City Corporation #810
Generator Location Street Number:	Not reported
Generator Location Street 1:	20740 STEVENS CREEK BLVD
Generator Location Street 2:	Not reported
Generator Location City:	CUPERTINO
Generator Location State:	CA
Generator Location Zip:	95014-2149
Generator Mail Street Number:	Not reported
Generator Mail Street 1:	PO BOX 2513
Generator Mail Street 2:	Not reported
Generator Mail City:	TRUCKEE
Generator Mail Zip:	96160-2513
Generator Mail State:	CA
Generator Contact Company Name:	Not reported
Designated Facility EPA ID:	CAD008252405
Designated Facility Name:	Pacific Resource Recovery Services Inc
Designated Facility Mail Street Number:	3150
Designated Facility Mail Street 1:	CA90023 CA037US 3150
Designated Facility Mail Street 2:	EAST PICO BLVD
Designated Facility Mail City:	LOS ANGELES
Designated Facility Mail Zip:	90023
Designated Facility Mail State:	CA
Designated Facility Location Street Number:	3150

PARTY CITY CORPORATION #810 (Continued) **1024855393**

Designated Facility Location Street 1:	EAST PICO BLVD
Designated Facility Location Street 2:	Not reported
Designated Facility Location City:	LOS ANGELES
Designated Facility Location Zip:	90023-0000
Designated Facility Location State:	CA
Designated Facility Contact Company Name:	Not reported
Manifest Residue Indicator:	N
Rejection Indicator:	N

Manifest Tracking Number:	016730025FLE
Last Updated Date:	20220823
Shipped Date:	20220628
Received Date:	20220711
Manifest Status:	Signed
Submission Type:	DataImage5Copy
Origin Type:	Web
Generator EPA ID:	CAL000417939
Generator Name:	Party City Corporation #810
Generator Location Street Number:	Not reported
Generator Location Street 1:	20740 STEVENS CREEK BLVD
Generator Location Street 2:	Not reported
Generator Location City:	CUPERTINO
Generator Location State:	CA
Generator Location Zip:	95014-2149
Generator Mail Street Number:	Not reported
Generator Mail Street 1:	PO BOX 2513
Generator Mail Street 2:	Not reported
Generator Mail City:	TRUCKEE
Generator Mail Zip:	96160-2513
Generator Mail State:	CA
Generator Contact Company Name:	Not reported
Designated Facility EPA ID:	CAD008252405
Designated Facility Name:	Pacific Resource Recovery Services Inc
Designated Facility Mail Street Number:	3150
Designated Facility Mail Street 1:	CA90023 CA037US 3150
Designated Facility Mail Street 2:	EAST PICO BLVD
Designated Facility Mail City:	LOS ANGELES
Designated Facility Mail Zip:	90023
Designated Facility Mail State:	CA
Designated Facility Location Street Number:	3150
Designated Facility Location Street 1:	EAST PICO BLVD
Designated Facility Location Street 2:	Not reported
Designated Facility Location City:	LOS ANGELES
Designated Facility Location Zip:	90023-0000
Designated Facility Location State:	CA
Designated Facility Contact Company Name:	Not reported
Manifest Residue Indicator:	N
Rejection Indicator:	N

Manifest Tracking Number:	016731543FLE
Last Updated Date:	20220315
Shipped Date:	20220215
Received Date:	20220226
Manifest Status:	Signed
Submission Type:	DataImage5Copy
Origin Type:	Web
Generator EPA ID:	CAL000417939

PARTY CITY CORPORATION #810 (Continued) **1024855393**

Generator Name:	Party City Corporation #810
Generator Location Street Number:	Not reported
Generator Location Street 1:	20740 STEVENS CREEK BLVD
Generator Location Street 2:	Not reported
Generator Location City:	CUPERTINO
Generator Location State:	CA
Generator Location Zip:	95014-2149
Generator Mail Street Number:	Not reported
Generator Mail Street 1:	PO BOX 2513
Generator Mail Street 2:	Not reported
Generator Mail City:	TRUCKEE
Generator Mail Zip:	96160-2513
Generator Mail State:	CA
Generator Contact Company Name:	Not reported
Designated Facility EPA ID:	CAD008252405
Designated Facility Name:	Pacific Resource Recovery Services Inc
Designated Facility Mail Street Number:	3150
Designated Facility Mail Street 1:	CA90023 CA037US 3150
Designated Facility Mail Street 2:	EAST PICO BLVD
Designated Facility Mail City:	LOS ANGELES
Designated Facility Mail Zip:	90023
Designated Facility Mail State:	CA
Designated Facility Location Street Number:	3150
Designated Facility Location Street 1:	EAST PICO BLVD
Designated Facility Location Street 2:	Not reported
Designated Facility Location City:	LOS ANGELES
Designated Facility Location Zip:	90023-0000
Designated Facility Location State:	CA
Designated Facility Contact Company Name:	Not reported
Manifest Residue Indicator:	N
Rejection Indicator:	N

Manifest Tracking Number:	018520916FLE
Last Updated Date:	20240108
Shipped Date:	20231205
Received Date:	20231211
Manifest Status:	Signed
Submission Type:	DataImage5Copy
Origin Type:	Web
Generator EPA ID:	CAL000417939
Generator Name:	Party City Corporation #810
Generator Location Street Number:	Not reported
Generator Location Street 1:	20740 STEVENS CREEK BLVD
Generator Location Street 2:	Not reported
Generator Location City:	CUPERTINO
Generator Location State:	CA
Generator Location Zip:	95014-2149
Generator Mail Street Number:	Not reported
Generator Mail Street 1:	PO BOX 2513
Generator Mail Street 2:	Not reported
Generator Mail City:	TRUCKEE
Generator Mail Zip:	96160-2513
Generator Mail State:	CA
Generator Contact Company Name:	Not reported
Designated Facility EPA ID:	CAD008252405
Designated Facility Name:	Pacific Resource Recovery Services Inc
Designated Facility Mail Street Number:	3150

PARTY CITY CORPORATION #810 (Continued) **1024855393**

Designated Facility Mail Street 1:	CA90023 CA037US 3150
Designated Facility Mail Street 2:	EAST PICO BLVD
Designated Facility Mail City:	LOS ANGELES
Designated Facility Mail Zip:	90023
Designated Facility Mail State:	CA
Designated Facility Location Street Number:	3150
Designated Facility Location Street 1:	EAST PICO BLVD
Designated Facility Location Street 2:	Not reported
Designated Facility Location City:	LOS ANGELES
Designated Facility Location Zip:	90023-0000
Designated Facility Location State:	CA
Designated Facility Contact Company Name:	Not reported
Manifest Residue Indicator:	N
Rejection Indicator:	N

Manifest Tracking Number:	013949901FLE
Last Updated Date:	20210216
Shipped Date:	20210202
Received Date:	20210208
Manifest Status:	Signed
Submission Type:	DataImage5Copy
Origin Type:	Web
Generator EPA ID:	CAL000417939
Generator Name:	Party City Corporation #810
Generator Location Street Number:	Not reported
Generator Location Street 1:	20740 STEVENS CREEK BLVD
Generator Location Street 2:	Not reported
Generator Location City:	CUPERTINO
Generator Location State:	CA
Generator Location Zip:	95014-2149
Generator Mail Street Number:	Not reported
Generator Mail Street 1:	PO BOX 2513
Generator Mail Street 2:	Not reported
Generator Mail City:	TRUCKEE
Generator Mail Zip:	96160-2513
Generator Mail State:	CA
Generator Contact Company Name:	Not reported
Designated Facility EPA ID:	CAD008252405
Designated Facility Name:	Pacific Resource Recovery Services Inc
Designated Facility Mail Street Number:	3150
Designated Facility Mail Street 1:	CA90023 CA037US 3150
Designated Facility Mail Street 2:	EAST PICO BLVD
Designated Facility Mail City:	LOS ANGELES
Designated Facility Mail Zip:	90023
Designated Facility Mail State:	CA
Designated Facility Location Street Number:	3150
Designated Facility Location Street 1:	EAST PICO BLVD
Designated Facility Location Street 2:	Not reported
Designated Facility Location City:	LOS ANGELES
Designated Facility Location Zip:	90023-0000
Designated Facility Location State:	CA
Designated Facility Contact Company Name:	Not reported
Manifest Residue Indicator:	N
Rejection Indicator:	N

Transporter:

Manifest Tracking Number:	019367381FLE

PARTY CITY CORPORATION #810 (Continued) **1024855393**

Transporter Line Number: 1
Transporter EPA ID: CAR000245050
Transporter Name: Ecotrans Llc

Manifest Tracking Number: 019367381FLE
Transporter Line Number: 2
Transporter EPA ID: CAR000187922
Transporter Name: Rust And Sons Trucking Inc

Waste Line:
Manifest Tracking Number: 019367381FLE
Waste Line Number: 1
U.S. DOT Hazardous Indicator: Y
U.S. DOT ID Number: UN1993
U.S. DOT Description: Un1993 Waste Flammable Liquid N.O.S. 3, Pgiii (Petroleum Distillates)
Non-Hazardous Waste Description: Not reported
Number of Containers: 1
Container Type Code: DF
Container Type Description: Fiberboard or plastic drums, barrels, kegs
Waste Quantity: 10
Quantity Unit of Measure Code: P
Quantity Unit of Measure Description: Pounds
Waste Quantity, in Tons: 0.005
Acute Waste Quantity, in Tons: 0
Non-Acute Waste Quantity, in Tons: 0.005
Waste Quantity, in Kilograms: 4.53515
Acute Waste Quantity, in Kilograms: 0
Non-Acute Waste Quantity, in Kilorgrams: 4.53515
Management Method Code: H061
Management Method Description: FUEL BLENDING
Waste Residue Indicator: N
Quantity Discrepancy Indicator: N
Waste Type Discrepancy Indicator: N
Waste Density: Not reported
Waste Density Unit of Measure Code: Not reported
Waste Density Unit of Measure Description: Not reported
Form Code: Not reported
Form Code Description: Not reported
Source Code: Not reported
Source Code Description: Not reported
Waste Minimization Code: Not reported
Waste Minimization Code Description: Not reported
Consent Number: Not reported
EPA Waste Indicator: Y

Manifest Tracking Number: 019367381FLE
Waste Line Number: 2
U.S. DOT Hazardous Indicator: Y
U.S. DOT ID Number: UN1325
U.S. DOT Description: Un1325, Waste Flammable Solids, Organic, Nos, 4.1, Pg Iii (Ethanol)
Non-Hazardous Waste Description: Not reported
Number of Containers: 1
Container Type Code: DF
Container Type Description: Fiberboard or plastic drums, barrels, kegs
Waste Quantity: 10
Quantity Unit of Measure Code: P
Quantity Unit of Measure Description: Pounds

PARTY CITY CORPORATION #810 (Continued) **1024855393**

Waste Quantity, in Tons:	0.005
Acute Waste Quantity, in Tons:	0
Non-Acute Waste Quantity, in Tons:	0.005
Waste Quantity, in Kilograms:	4.53515
Acute Waste Quantity, in Kilograms:	0
Non-Acute Waste Quantity, in Kilorgrams:	4.53515
Management Method Code:	H141
Management Method Description:	STORAGE, BULKING AND/OR TRANSFER OFF SITE
Waste Residue Indicator:	N
Quantity Discrepancy Indicator:	N
Waste Type Discrepancy Indicator:	N
Waste Density:	Not reported
Waste Density Unit of Measure Code:	Not reported
Waste Density Unit of Measure Description:	Not reported
Form Code:	Not reported
Form Code Description:	Not reported
Source Code:	Not reported
Source Code Description:	Not reported
Waste Minimization Code:	Not reported
Waste Minimization Code Description:	Not reported
Consent Number:	Not reported
EPA Waste Indicator:	Y

Manifest Tracking Number:	019367381FLE
Waste Line Number:	3
U.S. DOT Hazardous Indicator:	Y
U.S. DOT ID Number:	UN1950
U.S. DOT Description:	Un1950, Waste Aerosols, 2.1
Non-Hazardous Waste Description:	Not reported
Number of Containers:	1
Container Type Code:	DF
Container Type Description:	Fiberboard or plastic drums, barrels, kegs
Waste Quantity:	10
Quantity Unit of Measure Code:	P
Quantity Unit of Measure Description:	Pounds
Waste Quantity, in Tons:	0.005
Acute Waste Quantity, in Tons:	0
Non-Acute Waste Quantity, in Tons:	0.005
Waste Quantity, in Kilograms:	4.53515
Acute Waste Quantity, in Kilograms:	0
Non-Acute Waste Quantity, in Kilorgrams:	4.53515
Management Method Code:	H141
Management Method Description:	STORAGE, BULKING AND/OR TRANSFER OFF SITE
Waste Residue Indicator:	N
Quantity Discrepancy Indicator:	N
Waste Type Discrepancy Indicator:	N
Waste Density:	Not reported
Waste Density Unit of Measure Code:	Not reported
Waste Density Unit of Measure Description:	Not reported
Form Code:	Not reported
Form Code Description:	Not reported
Source Code:	Not reported
Source Code Description:	Not reported
Waste Minimization Code:	Not reported
Waste Minimization Code Description:	Not reported
Consent Number:	Not reported
EPA Waste Indicator:	Y

PARTY CITY CORPORATION #810 (Continued) **1024855393**

Manifest Tracking Number:	019367381FLE
Waste Line Number:	4
U.S. DOT Hazardous Indicator:	N
U.S. DOT ID Number:	Not reported
U.S. DOT Description:	Not reported
Non-Hazardous Waste Description:	NON RCRA HAZARDOUS WASTE LIQUID
Number of Containers:	1
Container Type Code:	DF
Container Type Description:	Fiberboard or plastic drums, barrels, kegs
Waste Quantity:	25
Quantity Unit of Measure Code:	P
Quantity Unit of Measure Description:	Pounds
Waste Quantity, in Tons:	0.0125
Acute Waste Quantity, in Tons:	0
Non-Acute Waste Quantity, in Tons:	0.0125
Waste Quantity, in Kilograms:	11.33788
Acute Waste Quantity, in Kilograms:	0
Non-Acute Waste Quantity, in Kilorgrams:	11.337875
Management Method Code:	H141
Management Method Description:	STORAGE, BULKING AND/OR TRANSFER OFF SITE
Waste Residue Indicator:	N
Quantity Discrepancy Indicator:	N
Waste Type Discrepancy Indicator:	N
Waste Density:	Not reported
Waste Density Unit of Measure Code:	Not reported
Waste Density Unit of Measure Description:	Not reported
Form Code:	Not reported
Form Code Description:	Not reported
Source Code:	Not reported
Source Code Description:	Not reported
Waste Minimization Code:	Not reported
Waste Minimization Code Description:	Not reported
Consent Number:	Not reported
EPA Waste Indicator:	N

Manifest Tracking Number:	019367381FLE
Waste Line Number:	5
U.S. DOT Hazardous Indicator:	N
U.S. DOT ID Number:	Not reported
U.S. DOT Description:	Not reported
Non-Hazardous Waste Description:	NON RCRA HAZARDOUS WASTE SOLID
Number of Containers:	1
Container Type Code:	DF
Container Type Description:	Fiberboard or plastic drums, barrels, kegs
Waste Quantity:	25
Quantity Unit of Measure Code:	P
Quantity Unit of Measure Description:	Pounds
Waste Quantity, in Tons:	0.0125
Acute Waste Quantity, in Tons:	0
Non-Acute Waste Quantity, in Tons:	0.0125
Waste Quantity, in Kilograms:	11.33788
Acute Waste Quantity, in Kilograms:	0
Non-Acute Waste Quantity, in Kilorgrams:	11.337875
Management Method Code:	H141
Management Method Description:	STORAGE, BULKING AND/OR TRANSFER OFF SITE
Waste Residue Indicator:	N
Quantity Discrepancy Indicator:	N

PARTY CITY CORPORATION #810 (Continued) **1024855393**

Waste Type Discrepancy Indicator:	N
Waste Density:	Not reported
Waste Density Unit of Measure Code:	Not reported
Waste Density Unit of Measure Description:	Not reported
Form Code:	Not reported
Form Code Description:	Not reported
Source Code:	Not reported
Source Code Description:	Not reported
Waste Minimization Code:	Not reported
Waste Minimization Code Description:	Not reported
Consent Number:	Not reported
EPA Waste Indicator:	N

Click this hyperlink while viewing on your computer to access
2 additional US EManifest: record(s) in the EDR Site Report.

E58
East
< 1/8
0.090 mi.
475 ft.

CVS PHARMACY #16114 **RCRA NonGen / NLR** **1018273706**
20745 STEVENS CREEK BLVD STE B **FINDS** **CAR000258830**
CUPERTINO, CA 95014 **ECHO**

Site 1 of 7 in cluster E

Relative:
Lower

Actual:
250 ft.

RCRA Listings:

Date Form Received by Agency:	20211215
Handler Name:	Cvs Pharmacy #16114
Handler Address:	Stevens Creek Blvd Ste B
Handler City,State,Zip:	CUPERTINO, CA 95014
EPA ID:	CAR000258830
Contact Name:	NICOLE WILKINSON
Contact Address:	ONE CVS DR MAIL CODE 2340
Contact City,State,Zip:	WOONSOCKET, CA
Contact Telephone:	401-770-7132
Contact Fax:	Not reported
Contact Email:	NICOLE.WILKINSON@CVSHEALTH.COM
Contact Title:	SR CORPORATE ENV MANAGER
EPA Region:	09
Land Type:	Private
Federal Waste Generator Description:	Not a generator, verified
Non-Notifier:	Not reported
Biennial Report Cycle:	Not reported
Accessibility:	Not reported
Active Site Indicator:	Not reported
State District Owner:	Not reported
State District:	Not reported
Mailing Address:	ONE CVS DR
Mailing City,State,Zip:	WOONSOCKET, RI 95014
Owner Name:	Pcg Cupertino Llc
Owner Type:	Private
Operator Name:	Garfield Beach Cvs Llc
Operator Type:	Private
Short-Term Generator Activity:	No
Importer Activity:	No
Mixed Waste Generator:	No
Transporter Activity:	No
Transfer Facility Activity:	No
Recycler Activity with Storage:	No
Small Quantity On-Site Burner Exemption:	No
Smelting Melting and Refining Furnace Exemption:	No

CVS PHARMACY #16114 (Continued) **1018273706**

Underground Injection Control:	No
Off-Site Waste Receipt:	No
Universal Waste Indicator:	No
Universal Waste Destination Facility:	No
Federal Universal Waste:	No
Active Site State-Reg Handler:	---
Federal Facility Indicator:	Not reported
Hazardous Secondary Material Indicator:	N
Sub-Part K Indicator:	Not reported
2018 GPRA Permit Baseline:	Not on the Baseline
2018 GPRA Renewals Baseline:	Not on the Baseline
202 GPRA Corrective Action Baseline:	No
Subject to Corrective Action Universe:	No
Non-TSDFs Where RCRA CA has Been Imposed Universe:	No
Corrective Action Priority Ranking:	No NCAPS ranking
Environmental Control Indicator:	No
Institutional Control Indicator:	No
Human Exposure Controls Indicator:	N/A
Groundwater Controls Indicator:	N/A
Significant Non-Complier Universe:	No
Unaddressed Significant Non-Complier Universe:	No
Addressed Significant Non-Complier Universe:	No
Significant Non-Complier With a Compliance Schedule Universe:	No
Financial Assurance Required:	Not reported
Handler Date of Last Change:	20211217
Recognized Trader-Importer:	No
Recognized Trader-Exporter:	No
Importer of Spent Lead Acid Batteries:	No
Exporter of Spent Lead Acid Batteries:	No
Recycler Activity Without Storage:	No
Manifest Broker:	No
Sub-Part P Indicator:	No

Hazardous Waste Summary:

Waste Code:	D001
Waste Description:	Ignitable Waste
Waste Code:	D002
Waste Description:	Corrosive Waste
Waste Code:	D007
Waste Description:	Chromium
Waste Code:	D009
Waste Description:	Mercury
Waste Code:	D010
Waste Description:	Selenium
Waste Code:	D011
Waste Description:	Silver
Waste Code:	D024
Waste Description:	M-Cresol
Waste Code:	P001

CVS PHARMACY #16114 (Continued) **1018273706**

Waste Description: 2h-1-Benzopyran-2-One, 4-Hydroxy-3-(3-Oxo-1-Phenylbutyl)-, & Salts, When Present At Concentrations Greater Than 0.3% (Or) Warfarin, & Salts, When Present At Concentrations Greater Than 0.3%

Waste Code: U034
Waste Description: Acetaldehyde, Trichloro- (Or) Chloral

Waste Code: U044
Waste Description: Chloroform (Or) Methane, Trichloro-

Waste Code: U122
Waste Description: Formaldehyde

Waste Code: U129
Waste Description: Cyclohexane, 1,2,3,4,5,6-Hexachloro-, (1alpha, 2alpha, 3beta, 4alpha, 5alpha, 6beta)- (Or) Lindane

Waste Code: U188
Waste Description: Phenol

Waste Code: U201
Waste Description: 1,3-Benzenediol (Or) Resorcinol

Waste Code: U205
Waste Description: Selenium Sulfide (Or) Selenium Sulfide Ses2 (R,T)

Handler - Owner Operator:

Owner/Operator Indicator:	Operator
Owner/Operator Name: GARFIELD BEACH CVS LLC	
Legal Status:	Private
Date Became Current:	20151216
Date Ended Current:	Not reported
Owner/Operator Address:	Not reported
Owner/Operator City,State,Zip:	Not reported
Owner/Operator Telephone:	Not reported
Owner/Operator Telephone Ext:	Not reported
Owner/Operator Fax:	Not reported
Owner/Operator Email:	Not reported

Owner/Operator Indicator:	Operator
Owner/Operator Name: GARFIELD BEACH CVS LLC	
Legal Status:	Private
Date Became Current:	20151216
Date Ended Current:	Not reported
Owner/Operator Address:	ONE CVS DR MAIL CODE 2340
Owner/Operator City,State,Zip:	WOONSOCKET, RI 02895
Owner/Operator Telephone:	401-770-7132
Owner/Operator Telephone Ext:	Not reported
Owner/Operator Fax:	Not reported
Owner/Operator Email:	CORPORATEENVIRONMENTALTEAM@CVSHEALTH.COM

Owner/Operator Indicator:	Owner
Owner/Operator Name: PCG CUPERTINO LLC	
Legal Status:	Private
Date Became Current:	19620801
Date Ended Current:	Not reported
Owner/Operator Address:	133 PENN ST

CVS PHARMACY #16114 (Continued) **1018273706**

Owner/Operator City,State,Zip: EL SEGUNDO, CA 90245
Owner/Operator Telephone: 401-770-7132
Owner/Operator Telephone Ext: Not reported
Owner/Operator Fax: Not reported
Owner/Operator Email: CORPORATEENVIRONMENTALTEAM@CVSHEALTH.COM

Owner/Operator Indicator: Owner
Owner/Operator Name: PCG CUPERTINO LLC
Legal Status: Private
Date Became Current: 19620801
Date Ended Current: Not reported
Owner/Operator Address: 133 PENN ST
Owner/Operator City,State,Zip: EL SEGUNDO, CA 90245
Owner/Operator Telephone: 401-770-7132
Owner/Operator Telephone Ext: Not reported
Owner/Operator Fax: Not reported
Owner/Operator Email: Not reported

Historic Generators:
Receive Date: 20211215
Handler Name: CVS PHARMACY #16114
Federal Waste Generator Description: Not a generator, verified
State District Owner: Not reported
Large Quantity Handler of Universal Waste: No
Recognized Trader Importer: No
Recognized Trader Exporter: No
Spent Lead Acid Battery Importer: No
Spent Lead Acid Battery Exporter: No
Current Record: Yes
Non Storage Recycler Activity: No
Electronic Manifest Broker: No

Receive Date: 20160216
Handler Name: CVS PHARMACY #16114
Federal Waste Generator Description: Very Small Quantity Generator (formerly Conditionally-Exempt Small Quantity Generator
State District Owner: Not reported
Large Quantity Handler of Universal Waste: No
Recognized Trader Importer: No
Recognized Trader Exporter: No
Spent Lead Acid Battery Importer: No
Spent Lead Acid Battery Exporter: No
Current Record: No
Non Storage Recycler Activity: Not reported
Electronic Manifest Broker: Not reported

List of NAICS Codes and Descriptions:
NAICS Code: 446110
NAICS Description: Pharmacies And Drug Stores

Facility Has Received Notices of Violations:
Violations: No Violations Found

Evaluation Action Summary:
Evaluations: No Evaluations Found

CVS PHARMACY #16114 (Continued) **1018273706**

FINDS:
Registry ID: 110067552776

Click Here for FRS Facility Detail Report:

Environmental Interest/Information System:
The Resource Conservation and Recovery Act Information System (RCRAInfo) is EPA's comprehensive information system in support of the Resource Conservation and Recovery Act (RCRA) of 1976 and the Hazardous and Solid Waste Amendments (HSWA) of 1984. It tracks many types of information about generators, transporters, treaters, storers, and disposers of hazardous waste.

Click this hyperlink while viewing on your computer to access additional FINDS: detail in the EDR Site Report.

ECHO:
Envid: 1018273706
Registry ID: 110067552776

DFR URL:
Name: CVS PHARMACY #16114
Address: 20745 STEVENS CREEK BLVD STE B
City,State,Zip: CUPERTINO, CA 95014

E59 East < 1/8 0.090 mi. 475 ft. **CVS PHARMACY #16114** **CUPA Listings** **S121474268**
20745 STEVENS CREEK BL STE B **N/A**
CUPERTINO, CA 95014

Site 2 of 7 in cluster E

Relative: Lower
Actual: 250 ft.

CUPA SANTA CLARA:
Name: CVS PHARMACY #16114
Address: 20745 STEVENS CREEK BL STE B
City,State,Zip: CUPERTINO, CA 95014
Region: SANTA CLARA
Telephone: 4085171152
UDF Email: Erin.Chilinski@CVSHealth.com
PE#: 2205
Program Description: GENERATES 100 KG TO < 5 TONS/YEAR
Program Identifier: DEH PERMIT-HAZ WASTE GENERATOR PROGRAM
Latitude: 37.324188
Longitude: -122.036144
Record ID: PR0390971
Facility ID: FA0265039

E60 East < 1/8 0.090 mi. 475 ft. **TARGET STORE T0323** **RCRA-LQG** **1001481030**
20745 STEVENS CREEK BLVD **FINDS** **CAR000050864**
CUPERTINO, CA 95014 **ECHO**
E MANIFEST

Site 3 of 7 in cluster E

Relative: Lower
Actual: 250 ft.

RCRA Listings:
Date Form Received by Agency: 20240228
Handler Name: Target Store T0323
Handler Address: Stevens Creek Blvd
Handler City,State,Zip: CUPERTINO, CA 95014-0000

TARGET STORE T0323 (Continued) **1001481030**

EPA ID:		CAR000050864
Contact Name:		JUSTIN NELSON
Contact Address:		PO BOX 111
Contact City,State,Zip:		MINNEAPOLIS, MN 55440
Contact Telephone:		800-587-2228
Contact Fax:		Not reported
Contact Email:		POC@TARGET.COM
Contact Title:		COMPLIANCE DIRECTOR
EPA Region:		09
Land Type:		Private
Federal Waste Generator Description:		Large Quantity Generator
Non-Notifier:		Not reported
Biennial Report Cycle:		2023
Accessibility:		Not reported
Active Site Indicator:		Handler Activities
State District Owner:		Not reported
State District:		Not reported
Mailing Address:		PO BOX 111
Mailing City,State,Zip:		MINNEAPOLIS, MN 55440
Owner Name:	Pcg Cupertino Llc	
Owner Type:		Private
Operator Name:	Target Corporation	
Operator Type:		Private
Short-Term Generator Activity:		No
Importer Activity:		No
Mixed Waste Generator:		No
Transporter Activity:		No
Transfer Facility Activity:		No
Recycler Activity with Storage:		No
Small Quantity On-Site Burner Exemption:		No
Smelting Melting and Refining Furnace Exemption:		No
Underground Injection Control:		No
Off-Site Waste Receipt:		No
Universal Waste Indicator:		No
Universal Waste Destination Facility:		No
Federal Universal Waste:		No
Active Site State-Reg Handler:		---
Federal Facility Indicator:		Not reported
Hazardous Secondary Material Indicator:		N
Sub-Part K Indicator:		Not reported
2018 GPRA Permit Baseline:		Not on the Baseline
2018 GPRA Renewals Baseline:		Not on the Baseline
202 GPRA Corrective Action Baseline:		No
Subject to Corrective Action Universe:		No
Non-TSDFs Where RCRA CA has Been Imposed Universe:		No
Corrective Action Priority Ranking:		No NCAPS ranking
Environmental Control Indicator:		No
Institutional Control Indicator:		No
Human Exposure Controls Indicator:		N/A
Groundwater Controls Indicator:		N/A
Significant Non-Complier Universe:		No
Unaddressed Significant Non-Complier Universe:		No
Addressed Significant Non-Complier Universe:		No
Significant Non-Complier With a Compliance Schedule Universe:		No
Financial Assurance Required:		Not reported
Handler Date of Last Change:		20240905
Recognized Trader-Importer:		No

TARGET STORE T0323 (Continued) **1001481030**

Recognized Trader-Exporter:	No
Importer of Spent Lead Acid Batteries:	No
Exporter of Spent Lead Acid Batteries:	No
Recycler Activity Without Storage:	No
Manifest Broker:	No
Sub-Part P Indicator:	No

Biennial: List of Years

Year: 2023

Click Here for Biennial Reporting System Data:

Year: 2019

Click Here for Biennial Reporting System Data:

Year: 2017

Click Here for Biennial Reporting System Data:

Year: 2015

Click Here for Biennial Reporting System Data:

Year: 2013

Click Here for Biennial Reporting System Data:

Hazardous Waste Summary:

Waste Code:	D000
Waste Description:	Not Defined
Waste Code:	D001
Waste Description:	Ignitable Waste
Waste Code:	D002
Waste Description:	Corrosive Waste
Waste Code:	D003
Waste Description:	Reactive Waste
Waste Code:	D004
Waste Description:	Arsenic
Waste Code:	D005
Waste Description:	Barium
Waste Code:	D006
Waste Description:	Cadmium
Waste Code:	D007
Waste Description:	Chromium
Waste Code:	D008
Waste Description:	Lead
Waste Code:	D009
Waste Description:	Mercury
Waste Code:	D010

TARGET STORE T0323 (Continued) **1001481030**

Waste Description: Selenium

Waste Code: D011
Waste Description: Silver

Waste Code: D016
Waste Description: 2,4-D (2,4-Dichlorophenoxyacetic Acid)

Waste Code: D018
Waste Description: Benzene

Waste Code: D024
Waste Description: M-Cresol

Waste Code: D026
Waste Description: Cresol

Waste Code: D027
Waste Description: 1,4-Dichlorobenzene

Waste Code: D028
Waste Description: 1,2-Dichloroethane

Waste Code: D035
Waste Description: Methyl Ethyl Ketone

Waste Code: D039
Waste Description: Tetrachloroethylene

Waste Code: P001
Waste Description: 2h-1-Benzopyran-2-One, 4-Hydroxy-3-(3-Oxo-1-Phenylbutyl)-, & Salts, When Present At Concentrations Greater Than 0.3% (Or) Warfarin, & Salts, When Present At Concentrations Greater Than 0.3%

Waste Code: P042
Waste Description: 1,2-Benzenediol, 4-[1-Hydroxy-2-(Methylamino)Ethyl]-, (R)- (Or) Epinephrine

Waste Code: P075
Waste Description: Nicotine, & Salts (Or) Pyridine, 3-(1-Methyl-2-Pyrrolidinyl)-,(S)-, & Salts

Waste Code: P081
Waste Description: 1,2,3-Propanetriol, Trinitrate (R) (Or) Nitroglycerine (R)

Waste Code: U002
Waste Description: 2-Propanone (I) (Or) Acetone (I)

Waste Code: U034
Waste Description: Acetaldehyde, Trichloro- (Or) Chloral

Waste Code: U035
Waste Description: Benzenebutanoic Acid, 4-[Bis(2-Chloroethyl)Amino]- (Or) Chlorambucil

Waste Code: U044
Waste Description: Chloroform (Or) Methane, Trichloro-

TARGET STORE T0323 (Continued) **1001481030**

Waste Code: U058
Waste Description: 2h-1,3,2-Oxazaphosphorin-2-Amine, N,N-Bis(2-Chloroethyl)Tetrahydro-, 2-Oxide (Or) Cyclophosphamide

Waste Code: U072
Waste Description: Benzene, 1,4-Dichloro- (Or) P-Dichlorobenzene

Waste Code: U122
Waste Description: Formaldehyde

Waste Code: U129
Waste Description: Cyclohexane, 1,2,3,4,5,6-Hexachloro-, (1alpha, 2alpha, 3beta, 4alpha, 5alpha, 6beta)- (Or) Lindane

Waste Code: U134
Waste Description: Hydrofluoric Acid (C,T) (Or) Hydrogen Fluoride (C,T)

Waste Code: U150
Waste Description: L-Phenylalanine, 4-[Bis(2-Chloroethyl)Amino]- (Or) Melphalan

Waste Code: U154
Waste Description: Methanol (I) (Or) Methyl Alcohol (I)

Waste Code: U188
Waste Description: Phenol

Waste Code: U200
Waste Description: Reserpine (Or) Yohimban-16-Carboxylic Acid, 11,17-Dimethoxy-18-[(3,4,5-Trimethoxybenzoyl)Oxy]-, Methyl Ester, (3beta, 16beta, 17alpha, 18beta, 20alpha)-

Waste Code: U201
Waste Description: 1,3-Benzenediol (Or) Resorcinol

Waste Code: U279
Waste Description: U279

Handler - Owner Operator:

Owner/Operator Indicator:	Owner
Owner/Operator Name: TARGET CORPORATION	
Legal Status:	Private
Date Became Current:	19871101
Date Ended Current:	Not reported
Owner/Operator Address:	P.O. BOX 111
Owner/Operator City,State,Zip:	MINNEAPOLIS, MN 55440
Owner/Operator Telephone:	800-587-2228
Owner/Operator Telephone Ext:	Not reported
Owner/Operator Fax:	Not reported
Owner/Operator Email:	Not reported

Owner/Operator Indicator:	Operator
Owner/Operator Name: TARGET CORPORATION	
Legal Status:	Private
Date Became Current:	19871028
Date Ended Current:	Not reported
Owner/Operator Address:	PO BOX 111
Owner/Operator City,State,Zip:	MINNEAPOLIS, MN 55440

TARGET STORE T0323 (Continued) **1001481030**

Owner/Operator Telephone:	800-587-2228
Owner/Operator Telephone Ext:	Not reported
Owner/Operator Fax:	Not reported
Owner/Operator Email:	POC@TARGET.COM
Owner/Operator Indicator:	Owner
Owner/Operator Name: QUALEX INC	
Legal Status:	Private
Date Became Current:	Not reported
Date Ended Current:	Not reported
Owner/Operator Address:	4020 STIRRUP CREEK DR NO 211
Owner/Operator City,State,Zip:	DURHAM, NC 27703
Owner/Operator Telephone:	919-484-3631
Owner/Operator Telephone Ext:	Not reported
Owner/Operator Fax:	Not reported
Owner/Operator Email:	Not reported
Owner/Operator Indicator:	Owner
Owner/Operator Name: PCG CUPERTINO LLC	
Legal Status:	Private
Date Became Current:	19871028
Date Ended Current:	Not reported
Owner/Operator Address:	133 PENN STREET
Owner/Operator City,State,Zip:	EL SEGUNDO, CA 90245
Owner/Operator Telephone:	800-587-2228
Owner/Operator Telephone Ext:	Not reported
Owner/Operator Fax:	Not reported
Owner/Operator Email:	POC@TARGET.COM
Owner/Operator Indicator:	Owner
Owner/Operator Name: TARGET CORPORATION	
Legal Status:	Private
Date Became Current:	19871028
Date Ended Current:	Not reported
Owner/Operator Address:	PO BOX 111
Owner/Operator City,State,Zip:	MINNEAPOLIS, MN 55440
Owner/Operator Telephone:	800-587-2228
Owner/Operator Telephone Ext:	Not reported
Owner/Operator Fax:	Not reported
Owner/Operator Email:	Not reported
Owner/Operator Indicator:	Owner
Owner/Operator Name: PCG CUPERTINO LLC	
Legal Status:	Private
Date Became Current:	Not reported
Date Ended Current:	Not reported
Owner/Operator Address:	133 PENN STREET
Owner/Operator City,State,Zip:	EL SEGUNDO, CA 90245
Owner/Operator Telephone:	800-587-2228
Owner/Operator Telephone Ext:	Not reported
Owner/Operator Fax:	Not reported
Owner/Operator Email:	POC@TARGET.COM
Owner/Operator Indicator:	Owner
Owner/Operator Name: PCG CUPERTINO LLC	
Legal Status:	Private
Date Became Current:	19871028

TARGET STORE T0323 (Continued) **1001481030**

Date Ended Current:	Not reported
Owner/Operator Address:	133 PENN STREET
Owner/Operator City,State,Zip:	EL SEGUNDO, CA 90245
Owner/Operator Telephone:	800-587-2228
Owner/Operator Telephone Ext:	Not reported
Owner/Operator Fax:	Not reported
Owner/Operator Email:	POC@TARGET.COM
Owner/Operator Indicator:	Operator
Owner/Operator Name: TARGET CORPORATION	
Legal Status:	Private
Date Became Current:	19871028
Date Ended Current:	Not reported
Owner/Operator Address:	PO BOX 111
Owner/Operator City,State,Zip:	MINNEAPOLIS, MN 55440
Owner/Operator Telephone:	800-587-2228
Owner/Operator Telephone Ext:	Not reported
Owner/Operator Fax:	Not reported
Owner/Operator Email:	POC@TARGET.COM
Owner/Operator Indicator:	Operator
Owner/Operator Name: TARGET CORPORATION	
Legal Status:	Private
Date Became Current:	19871101
Date Ended Current:	Not reported
Owner/Operator Address:	P.O. BOX 111
Owner/Operator City,State,Zip:	MINNEAPOLIS, MN 55440
Owner/Operator Telephone:	800-587-2228
Owner/Operator Telephone Ext:	Not reported
Owner/Operator Fax:	Not reported
Owner/Operator Email:	Not reported
Owner/Operator Indicator:	Owner
Owner/Operator Name: TARGET CORPORATION	
Legal Status:	Private
Date Became Current:	19871028
Date Ended Current:	Not reported
Owner/Operator Address:	PO BOX 111
Owner/Operator City,State,Zip:	MINNEAPOLIS, MN 55440
Owner/Operator Telephone:	800-587-2228
Owner/Operator Telephone Ext:	Not reported
Owner/Operator Fax:	Not reported
Owner/Operator Email:	POC@TARGET.COM
Owner/Operator Indicator:	Operator
Owner/Operator Name: TARGET CORPORATION	
Legal Status:	Private
Date Became Current:	19871028
Date Ended Current:	Not reported
Owner/Operator Address:	PO BOX 111
Owner/Operator City,State,Zip:	MINNEAPOLIS, MN 55440
Owner/Operator Telephone:	800-587-2228
Owner/Operator Telephone Ext:	Not reported
Owner/Operator Fax:	Not reported
Owner/Operator Email:	POC@TARGET.COM
Owner/Operator Indicator:	Operator

TARGET STORE T0323 (Continued) **1001481030**

Owner/Operator Name: TARGET CORPORATION	
Legal Status:	Private
Date Became Current:	19871028
Date Ended Current:	Not reported
Owner/Operator Address:	Not reported
Owner/Operator City,State,Zip:	Not reported
Owner/Operator Telephone:	Not reported
Owner/Operator Telephone Ext:	Not reported
Owner/Operator Fax:	Not reported
Owner/Operator Email:	Not reported
Owner/Operator Indicator:	Owner
Owner/Operator Name: PCG CUPERTINO LLC	
Legal Status:	Private
Date Became Current:	19871028
Date Ended Current:	Not reported
Owner/Operator Address:	133 PENN STREET
Owner/Operator City,State,Zip:	EL SEGUNDO, CA 90245
Owner/Operator Telephone:	800-587-2228
Owner/Operator Telephone Ext:	Not reported
Owner/Operator Fax:	Not reported
Owner/Operator Email:	POC@TARGET.COM
Owner/Operator Indicator:	Operator
Owner/Operator Name: TARGET CORPORATION	
Legal Status:	Private
Date Became Current:	19871028
Date Ended Current:	Not reported
Owner/Operator Address:	Not reported
Owner/Operator City,State,Zip:	Not reported
Owner/Operator Telephone:	Not reported
Owner/Operator Telephone Ext:	Not reported
Owner/Operator Fax:	Not reported
Owner/Operator Email:	Not reported
Owner/Operator Indicator:	Operator
Owner/Operator Name: TARGET CORPORATION	
Legal Status:	Private
Date Became Current:	19871028
Date Ended Current:	Not reported
Owner/Operator Address:	PO BOX 111
Owner/Operator City,State,Zip:	MINNEAPOLIS, MN 55440
Owner/Operator Telephone:	800-587-2228
Owner/Operator Telephone Ext:	Not reported
Owner/Operator Fax:	Not reported
Owner/Operator Email:	POC@TARGET.COM
Owner/Operator Indicator:	Owner
Owner/Operator Name: TARGET CORPORATION	
Legal Status:	Private
Date Became Current:	19871028
Date Ended Current:	Not reported
Owner/Operator Address:	PO BOX 111
Owner/Operator City,State,Zip:	MINNEAPOLIS, MN 55440-0111
Owner/Operator Telephone:	Not reported
Owner/Operator Telephone Ext:	Not reported
Owner/Operator Fax:	Not reported

TARGET STORE T0323 (Continued) **1001481030**

Owner/Operator Email: Not reported

Owner/Operator Indicator: Operator
Owner/Operator Name: TARGET CORPORATION
Legal Status: Private
Date Became Current: 19871028
Date Ended Current: Not reported
Owner/Operator Address: PO BOX 111
Owner/Operator City,State,Zip: MINNEAPOLIS, MN 55440
Owner/Operator Telephone: 800-587-2228
Owner/Operator Telephone Ext: Not reported
Owner/Operator Fax: Not reported
Owner/Operator Email: POC@TARGET.COM

Historic Generators:
Receive Date: 20140301
Handler Name: TARGET STORE T0323
Federal Waste Generator Description: Small Quantity Generator
State District Owner: Not reported
Large Quantity Handler of Universal Waste: No
Recognized Trader Importer: No
Recognized Trader Exporter: No
Spent Lead Acid Battery Importer: No
Spent Lead Acid Battery Exporter: No
Current Record: No
Non Storage Recycler Activity: Not reported
Electronic Manifest Broker: Not reported

Receive Date: 20160211
Handler Name: TARGET STORE T0323
Federal Waste Generator Description: Large Quantity Generator
State District Owner: Not reported
Large Quantity Handler of Universal Waste: No
Recognized Trader Importer: No
Recognized Trader Exporter: No
Spent Lead Acid Battery Importer: No
Spent Lead Acid Battery Exporter: No
Current Record: No
Non Storage Recycler Activity: Not reported
Electronic Manifest Broker: Not reported

Receive Date: 20180201
Handler Name: TARGET STORE T0323
Federal Waste Generator Description: Large Quantity Generator
State District Owner: Not reported
Large Quantity Handler of Universal Waste: No
Recognized Trader Importer: No
Recognized Trader Exporter: No
Spent Lead Acid Battery Importer: No
Spent Lead Acid Battery Exporter: No
Current Record: No
Non Storage Recycler Activity: No
Electronic Manifest Broker: No

Receive Date: 20200226
Handler Name: TARGET STORE T0323
Federal Waste Generator Description: Large Quantity Generator

TARGET STORE T0323 (Continued) **1001481030**

State District Owner:	Not reported
Large Quantity Handler of Universal Waste:	No
Recognized Trader Importer:	No
Recognized Trader Exporter:	No
Spent Lead Acid Battery Importer:	No
Spent Lead Acid Battery Exporter:	No
Current Record:	No
Non Storage Recycler Activity:	No
Electronic Manifest Broker:	No

Receive Date:	20240228
Handler Name: TARGET STORE T0323	
Federal Waste Generator Description:	Large Quantity Generator
State District Owner:	Not reported
Large Quantity Handler of Universal Waste:	No
Recognized Trader Importer:	No
Recognized Trader Exporter:	No
Spent Lead Acid Battery Importer:	No
Spent Lead Acid Battery Exporter:	No
Current Record:	Yes
Non Storage Recycler Activity:	No
Electronic Manifest Broker:	No

Receive Date:	19990405
Handler Name: QUALEX TARGET NO 0323	
Federal Waste Generator Description:	Small Quantity Generator
State District Owner:	Not reported
Large Quantity Handler of Universal Waste:	No
Recognized Trader Importer:	No
Recognized Trader Exporter:	No
Spent Lead Acid Battery Importer:	No
Spent Lead Acid Battery Exporter:	No
Current Record:	No
Non Storage Recycler Activity:	Not reported
Electronic Manifest Broker:	Not reported

Receive Date:	20060125
Handler Name: TARGET STORE NO 0323 HAUL SITE	
Federal Waste Generator Description:	Small Quantity Generator
State District Owner:	Not reported
Large Quantity Handler of Universal Waste:	No
Recognized Trader Importer:	No
Recognized Trader Exporter:	No
Spent Lead Acid Battery Importer:	No
Spent Lead Acid Battery Exporter:	No
Current Record:	No
Non Storage Recycler Activity:	Not reported
Electronic Manifest Broker:	Not reported

Receive Date:	20211028
Handler Name: TARGET STORE T0323	
Federal Waste Generator Description:	Small Quantity Generator
State District Owner:	Not reported
Large Quantity Handler of Universal Waste:	No
Recognized Trader Importer:	No
Recognized Trader Exporter:	No
Spent Lead Acid Battery Importer:	No

TARGET STORE T0323 (Continued) **1001481030**

Spent Lead Acid Battery Exporter: No
Current Record: No
Non Storage Recycler Activity: No
Electronic Manifest Broker: No

Receive Date: 20211208
Handler Name: TARGET STORE T0323
Federal Waste Generator Description: Large Quantity Generator
State District Owner: Not reported
Large Quantity Handler of Universal Waste: No
Recognized Trader Importer: No
Recognized Trader Exporter: No
Spent Lead Acid Battery Importer: No
Spent Lead Acid Battery Exporter: No
Current Record: No
Non Storage Recycler Activity: No
Electronic Manifest Broker: No

List of NAICS Codes and Descriptions:
NAICS Code: 452112
NAICS Description: Discount Department Stores

NAICS Code: 452210
NAICS Description: Department Stores

NAICS Code: 455110
NAICS Description: Department Stores

NAICS Code: 812921
NAICS Description: Photofinishing Laboratories (Except One-Hour)

Facility Has Received Notices of Violations:
Violations: No Violations Found

Evaluation Action Summary:
Evaluations: No Evaluations Found

FINDS:
Registry ID: 110002927325

Click Here for FRS Facility Detail Report:

Environmental Interest/Information System:
All generators and treatment, storage, and disposal (TSD) facilities who handle hazardous waste are required to report to the EPA Administrator at least once every two years. The data collected is used to create the National Biennial Resource Conservation and Recovery Act (RCRA) Hazardous Waste Report. This data is processed within the RCRA Information (RCRAInfo) database
The Resource Conservation and Recovery Act Information System (RCRAInfo) is EPA's comprehensive information system in support of the Resource Conservation and Recovery Act (RCRA) of 1976 and the Hazardous and Solid Waste Amendments (HSWA) of 1984. It tracks many types of information about generators, transporters, treaters, storers, and disposers of hazardous waste.

TARGET STORE T0323 (Continued) **1001481030**

The California Environmental Protection Agency (CalEPA) has recently implemented a new data warehouse system (nSite). This data warehouse combines and merges facility and site information from five different systems managed within CalEPA. The five systems are: California Environmental Reporting System (CERS),EnviroStor, GeoTracker, California Integrated Water Quality System (CIWQS), andToxic Release Inventory (TRI).
California's Hazardous Waste Tracking System Data Mart (HWTS-DATAMART) provides information on hazardous waste shipments for generators, transporters, and treatment, storage, and disposal facilities.

Click this hyperlink while viewing on your computer to access additional FINDS: detail in the EDR Site Report.

ECHO:

Envid:	1001481030
Registry ID:	110002927325

DFR URL:

Name:	TARGET STORE T0323
Address:	20745 STEVENS CREEK BLVD
City,State,Zip:	CUPERTINO, CA 95014

E MANIFEST:

Manifest Tracking Number:	016352871FLE
Last Updated Date:	20211014
Shipped Date:	20210729
Received Date:	20210924
Manifest Status:	Signed
Submission Type:	DataImage5Copy
Origin Type:	Service
Generator EPA ID:	CAR000050864
Generator Name:	Target 0323
Generator Location Street Number:	Not reported
Generator Location Street 1:	20745 STEVENS CREEK BLVD
Generator Location Street 2:	Not reported
Generator Location City:	CUPERTINO
Generator Location State:	CA
Generator Location Zip:	95014
Generator Mail Street Number:	Not reported
Generator Mail Street 1:	20745?Stevens?Creek?Blvd
Generator Mail Street 2:	Not reported
Generator Mail City:	Cupertino
Generator Mail Zip:	95014
Generator Mail State:	CA
Generator Contact Company Name:	Target 0323
Designated Facility EPA ID:	CAD044429835
Designated Facility Name:	Clean Harbors Wilmington Llc
Designated Facility Mail Street Number:	Not reported
Designated Facility Mail Street 1:	Not reported
Designated Facility Mail Street 2:	1737 East Denni Street
Designated Facility Mail City:	Wilmington
Designated Facility Mail Zip:	90744
Designated Facility Mail State:	CA
Designated Facility Location Street Number:	Not reported
Designated Facility Location Street 1:	1737 East Denni Street
Designated Facility Location Street 2:	Not reported

TARGET STORE T0323 (Continued) **1001481030**

Designated Facility Location City:	Wilmington
Designated Facility Location Zip:	90744
Designated Facility Location State:	CA
Designated Facility Contact Company Name:	Not reported
Manifest Residue Indicator:	N
Rejection Indicator:	N

Manifest Tracking Number:	016352872FLE
Last Updated Date:	20210914
Shipped Date:	20210729
Received Date:	20210820
Manifest Status:	Signed
Submission Type:	DataImage5Copy
Origin Type:	Service
Generator EPA ID:	CAR000050864
Generator Name:	Target 0323
Generator Location Street Number:	Not reported
Generator Location Street 1:	20745 STEVENS CREEK BLVD
Generator Location Street 2:	Not reported
Generator Location City:	CUPERTINO
Generator Location State:	CA
Generator Location Zip:	95014
Generator Mail Street Number:	Not reported
Generator Mail Street 1:	20745?Stevens?Creek?Blvd
Generator Mail Street 2:	Not reported
Generator Mail City:	Cupertino
Generator Mail Zip:	95014
Generator Mail State:	CA
Generator Contact Company Name:	Target 0323
Designated Facility EPA ID:	CAD059494310
Designated Facility Name:	Clean Harbors San Jose Llc
Designated Facility Mail Street Number:	Not reported
Designated Facility Mail Street 1:	Not reported
Designated Facility Mail Street 2:	1021 Berryessa Road
Designated Facility Mail City:	San Jose
Designated Facility Mail Zip:	95133
Designated Facility Mail State:	CA
Designated Facility Location Street Number:	Not reported
Designated Facility Location Street 1:	1021 Berryessa Road
Designated Facility Location Street 2:	Not reported
Designated Facility Location City:	San Jose
Designated Facility Location Zip:	95133
Designated Facility Location State:	CA
Designated Facility Contact Company Name:	Not reported
Manifest Residue Indicator:	N
Rejection Indicator:	N

Manifest Tracking Number:	013270019FLE
Last Updated Date:	20210621
Shipped Date:	20190228
Received Date:	20190321
Manifest Status:	Corrected
Submission Type:	DataImage5Copy
Origin Type:	Service
Generator EPA ID:	CAR000050864
Generator Name:	Target 0323
Generator Location Street Number:	Not reported

TARGET STORE T0323 (Continued) **1001481030**

Generator Location Street 1:	20745 STEVENS CREEK BLVD
Generator Location Street 2:	Not reported
Generator Location City:	CUPERTINO
Generator Location State:	CA
Generator Location Zip:	95014
Generator Mail Street Number:	Not reported
Generator Mail Street 1:	20745?Stevens?Creek?Blvd
Generator Mail Street 2:	Not reported
Generator Mail City:	Cupertino
Generator Mail Zip:	95014
Generator Mail State:	CA
Generator Contact Company Name:	Target 0323
Designated Facility EPA ID:	AZD049318009
Designated Facility Name:	Clean Harbors Arizona Llc
Designated Facility Mail Street Number:	Not reported
Designated Facility Mail Street 1:	Not reported
Designated Facility Mail Street 2:	1340 West Lincoln Street
Designated Facility Mail City:	Phoenix
Designated Facility Mail Zip:	85007
Designated Facility Mail State:	AZ
Designated Facility Location Street Number:	Not reported
Designated Facility Location Street 1:	1340 West Lincoln Street
Designated Facility Location Street 2:	Not reported
Designated Facility Location City:	Phoenix
Designated Facility Location Zip:	85007
Designated Facility Location State:	AZ
Designated Facility Contact Company Name:	Not reported
Manifest Residue Indicator:	N
Rejection Indicator:	N

Manifest Tracking Number:	013270020FLE
Last Updated Date:	20190912
Shipped Date:	20190228
Received Date:	20190305
Manifest Status:	Corrected
Submission Type:	DataImage5Copy
Origin Type:	Service
Generator EPA ID:	CAR000050864
Generator Name:	Target 0323
Generator Location Street Number:	Not reported
Generator Location Street 1:	20745 STEVENS CREEK BLVD
Generator Location Street 2:	Not reported
Generator Location City:	CUPERTINO
Generator Location State:	CA
Generator Location Zip:	95014
Generator Mail Street Number:	Not reported
Generator Mail Street 1:	20745?Stevens?Creek?Blvd
Generator Mail Street 2:	Not reported
Generator Mail City:	Cupertino
Generator Mail Zip:	95014
Generator Mail State:	CA
Generator Contact Company Name:	Not reported
Designated Facility EPA ID:	CAD059494310
Designated Facility Name:	Clean Harbors San Jose Llc
Designated Facility Mail Street Number:	Not reported
Designated Facility Mail Street 1:	Not reported
Designated Facility Mail Street 2:	1021 Berryessa Road

TARGET STORE T0323 (Continued) **1001481030**

Designated Facility Mail City:	San Jose
Designated Facility Mail Zip:	95133
Designated Facility Mail State:	CA
Designated Facility Location Street Number:	Not reported
Designated Facility Location Street 1:	1021 Berryessa Road
Designated Facility Location Street 2:	Not reported
Designated Facility Location City:	San Jose
Designated Facility Location Zip:	95133
Designated Facility Location State:	CA
Designated Facility Contact Company Name:	Not reported
Manifest Residue Indicator:	N
Rejection Indicator:	N

Manifest Tracking Number:	014550615FLE
Last Updated Date:	20200707
Shipped Date:	20200604
Received Date:	20200615
Manifest Status:	Signed
Submission Type:	DataImage5Copy
Origin Type:	Service
Generator EPA ID:	CAR000050864
Generator Name:	Target 0323
Generator Location Street Number:	Not reported
Generator Location Street 1:	20745 STEVENS CREEK BLVD
Generator Location Street 2:	Not reported
Generator Location City:	CUPERTINO
Generator Location State:	CA
Generator Location Zip:	95014
Generator Mail Street Number:	Not reported
Generator Mail Street 1:	20745?Stevens?Creek?Blvd
Generator Mail Street 2:	Not reported
Generator Mail City:	Cupertino
Generator Mail Zip:	95014
Generator Mail State:	CA
Generator Contact Company Name:	Target 0323
Designated Facility EPA ID:	UTD981552177
Designated Facility Name:	Clean Harbors Aragonite Llc
Designated Facility Mail Street Number:	Not reported
Designated Facility Mail Street 1:	Not reported
Designated Facility Mail Street 2:	PO Box 1339
Designated Facility Mail City:	Grantsville
Designated Facility Mail Zip:	84029
Designated Facility Mail State:	UT
Designated Facility Location Street Number:	Not reported
Designated Facility Location Street 1:	11600 North Aptus Road
Designated Facility Location Street 2:	Not reported
Designated Facility Location City:	Grantsville
Designated Facility Location Zip:	84029
Designated Facility Location State:	UT
Designated Facility Contact Company Name:	Not reported
Manifest Residue Indicator:	N
Rejection Indicator:	N

Manifest Tracking Number:	012561752FLE
Last Updated Date:	20181002
Shipped Date:	20180904
Received Date:	20180906

TARGET STORE T0323 (Continued) **1001481030**

Manifest Status:	Signed
Submission Type:	DataImage5Copy
Origin Type:	Service
Generator EPA ID:	CAR000050864
Generator Name:	Target 0323
Generator Location Street Number:	Not reported
Generator Location Street 1:	20745 STEVENS CREEK BLVD
Generator Location Street 2:	Not reported
Generator Location City:	CUPERTINO
Generator Location State:	CA
Generator Location Zip:	95014
Generator Mail Street Number:	Not reported
Generator Mail Street 1:	20745?Stevens?Creek?Blvd
Generator Mail Street 2:	Not reported
Generator Mail City:	Cupertino
Generator Mail Zip:	95014
Generator Mail State:	CA
Generator Contact Company Name:	Not reported
Designated Facility EPA ID:	CAD059494310
Designated Facility Name:	Clean Harbors San Jose Llc
Designated Facility Mail Street Number:	Not reported
Designated Facility Mail Street 1:	Not reported
Designated Facility Mail Street 2:	1021 Berryessa Road
Designated Facility Mail City:	San Jose
Designated Facility Mail Zip:	95133
Designated Facility Mail State:	CA
Designated Facility Location Street Number:	Not reported
Designated Facility Location Street 1:	1021 Berryessa Road
Designated Facility Location Street 2:	Not reported
Designated Facility Location City:	San Jose
Designated Facility Location Zip:	95133
Designated Facility Location State:	CA
Designated Facility Contact Company Name:	Not reported
Manifest Residue Indicator:	N
Rejection Indicator:	N

Manifest Tracking Number:	014225710FLE
Last Updated Date:	20210621
Shipped Date:	20191202
Received Date:	20200109
Manifest Status:	Corrected
Submission Type:	DataImage5Copy
Origin Type:	Service
Generator EPA ID:	CAR000050864
Generator Name:	Target 0323
Generator Location Street Number:	Not reported
Generator Location Street 1:	20745 STEVENS CREEK BLVD
Generator Location Street 2:	Not reported
Generator Location City:	CUPERTINO
Generator Location State:	CA
Generator Location Zip:	95014
Generator Mail Street Number:	Not reported
Generator Mail Street 1:	20745?Stevens?Creek?Blvd
Generator Mail Street 2:	Not reported
Generator Mail City:	Cupertino
Generator Mail Zip:	95014
Generator Mail State:	CA

TARGET STORE T0323 (Continued) **1001481030**

Generator Contact Company Name:	Target 0323
Designated Facility EPA ID:	AZD049318009
Designated Facility Name:	Clean Harbors Arizona Llc
Designated Facility Mail Street Number:	Not reported
Designated Facility Mail Street 1:	Not reported
Designated Facility Mail Street 2:	1340 West Lincoln Street
Designated Facility Mail City:	Phoenix
Designated Facility Mail Zip:	85007
Designated Facility Mail State:	AZ
Designated Facility Location Street Number:	Not reported
Designated Facility Location Street 1:	1340 West Lincoln Street
Designated Facility Location Street 2:	Not reported
Designated Facility Location City:	Phoenix
Designated Facility Location Zip:	85007
Designated Facility Location State:	AZ
Designated Facility Contact Company Name:	Not reported
Manifest Residue Indicator:	N
Rejection Indicator:	N

Manifest Tracking Number:	014225711FLE
Last Updated Date:	20200102
Shipped Date:	20191202
Received Date:	20191209
Manifest Status:	Signed
Submission Type:	DataImage5Copy
Origin Type:	Service
Generator EPA ID:	CAR000050864
Generator Name:	Target 0323
Generator Location Street Number:	Not reported
Generator Location Street 1:	20745 STEVENS CREEK BLVD
Generator Location Street 2:	Not reported
Generator Location City:	CUPERTINO
Generator Location State:	CA
Generator Location Zip:	95014
Generator Mail Street Number:	Not reported
Generator Mail Street 1:	20745?Stevens?Creek?Blvd
Generator Mail Street 2:	Not reported
Generator Mail City:	Cupertino
Generator Mail Zip:	95014
Generator Mail State:	CA
Generator Contact Company Name:	Not reported
Designated Facility EPA ID:	CAD059494310
Designated Facility Name:	Clean Harbors San Jose Llc
Designated Facility Mail Street Number:	Not reported
Designated Facility Mail Street 1:	Not reported
Designated Facility Mail Street 2:	1021 Berryessa Road
Designated Facility Mail City:	San Jose
Designated Facility Mail Zip:	95133
Designated Facility Mail State:	CA
Designated Facility Location Street Number:	Not reported
Designated Facility Location Street 1:	1021 Berryessa Road
Designated Facility Location Street 2:	Not reported
Designated Facility Location City:	San Jose
Designated Facility Location Zip:	95133
Designated Facility Location State:	CA
Designated Facility Contact Company Name:	Not reported
Manifest Residue Indicator:	N

TARGET STORE T0323 (Continued) **1001481030**

Rejection Indicator:	N
Manifest Tracking Number:	014225827FLE
Last Updated Date:	20210314
Shipped Date:	20210113
Received Date:	20210222
Manifest Status:	Signed
Submission Type:	DataImage5Copy
Origin Type:	Service
Generator EPA ID:	CAR000050864
Generator Name:	Target 0323
Generator Location Street Number:	Not reported
Generator Location Street 1:	20745 STEVENS CREEK BLVD
Generator Location Street 2:	Not reported
Generator Location City:	CUPERTINO
Generator Location State:	CA
Generator Location Zip:	95014
Generator Mail Street Number:	Not reported
Generator Mail Street 1:	20745?Stevens?Creek?Blvd
Generator Mail Street 2:	Not reported
Generator Mail City:	Cupertino
Generator Mail Zip:	95014
Generator Mail State:	CA
Generator Contact Company Name:	Target 0323
Designated Facility EPA ID:	ARD069748192
Designated Facility Name:	Clean Harbors El Dorado Llc
Designated Facility Mail Street Number:	Not reported
Designated Facility Mail Street 1:	Not reported
Designated Facility Mail Street 2:	309 American Circle
Designated Facility Mail City:	El Dorado
Designated Facility Mail Zip:	71730
Designated Facility Mail State:	AR
Designated Facility Location Street Number:	Not reported
Designated Facility Location Street 1:	309 American Circle
Designated Facility Location Street 2:	Not reported
Designated Facility Location City:	El Dorado
Designated Facility Location Zip:	71730
Designated Facility Location State:	AR
Designated Facility Contact Company Name:	Not reported
Manifest Residue Indicator:	N
Rejection Indicator:	N
Manifest Tracking Number:	014225828FLE
Last Updated Date:	20210222
Shipped Date:	20210113
Received Date:	20210202
Manifest Status:	Signed
Submission Type:	DataImage5Copy
Origin Type:	Service
Generator EPA ID:	CAR000050864
Generator Name:	Target 0323
Generator Location Street Number:	Not reported
Generator Location Street 1:	20745 STEVENS CREEK BLVD
Generator Location Street 2:	Not reported
Generator Location City:	CUPERTINO
Generator Location State:	CA
Generator Location Zip:	95014

TARGET STORE T0323 (Continued) **1001481030**

Generator Mail Street Number:	Not reported
Generator Mail Street 1:	20745?Stevens?Creek?Blvd
Generator Mail Street 2:	Not reported
Generator Mail City:	Cupertino
Generator Mail Zip:	95014
Generator Mail State:	CA
Generator Contact Company Name:	Target 0323
Designated Facility EPA ID:	CAD044429835
Designated Facility Name:	Clean Harbors Wilmington Llc
Designated Facility Mail Street Number:	Not reported
Designated Facility Mail Street 1:	Not reported
Designated Facility Mail Street 2:	1737 East Denni Street
Designated Facility Mail City:	Wilmington
Designated Facility Mail Zip:	90744
Designated Facility Mail State:	CA
Designated Facility Location Street Number:	Not reported
Designated Facility Location Street 1:	1737 East Denni Street
Designated Facility Location Street 2:	Not reported
Designated Facility Location City:	Wilmington
Designated Facility Location Zip:	90744
Designated Facility Location State:	CA
Designated Facility Contact Company Name:	Not reported
Manifest Residue Indicator:	N
Rejection Indicator:	N

Manifest Tracking Number:	200565160CLE
Last Updated Date:	20231010
Shipped Date:	20230919
Received Date:	20230928
Manifest Status:	Signed
Submission Type:	DataImage5Copy
Origin Type:	Service
Generator EPA ID:	CAR000050864
Generator Name:	Target Corporation
Generator Location Street Number:	Not reported
Generator Location Street 1:	20745 STEVENS CREEK BLVD
Generator Location Street 2:	Not reported
Generator Location City:	CUPERTINO
Generator Location State:	CA
Generator Location Zip:	95014
Generator Mail Street Number:	Not reported
Generator Mail Street 1:	5250 Triangle Parkway Suite 200
Generator Mail Street 2:	Not reported
Generator Mail City:	Peachtree Corners
Generator Mail Zip:	30092
Generator Mail State:	GA
Generator Contact Company Name:	Not reported
Designated Facility EPA ID:	NVD980895338
Designated Facility Name:	21st Century Environmental Management Of Nevada, Llc
Designated Facility Mail Street Number:	Not reported
Designated Facility Mail Street 1:	Not reported
Designated Facility Mail Street 2:	2095 Newlands Drive East
Designated Facility Mail City:	Fernley
Designated Facility Mail Zip:	89408
Designated Facility Mail State:	NV
Designated Facility Location Street Number:	Not reported
Designated Facility Location Street 1:	2095 Newlands Drive East

TARGET STORE T0323 (Continued) **1001481030**

Designated Facility Location Street 2:	Not reported
Designated Facility Location City:	Fernley
Designated Facility Location Zip:	89408
Designated Facility Location State:	NV
Designated Facility Contact Company Name:	Not reported
Manifest Residue Indicator:	N
Rejection Indicator:	N

Transporter:

Manifest Tracking Number:	200565161CLE
Transporter Line Number:	1
Transporter EPA ID:	MNS000110924
Transporter Name:	Clean Earth Specialty Waste Solutions

Waste Line:

Manifest Tracking Number:	200565161CLE
Waste Line Number:	1
U.S. DOT Hazardous Indicator:	N
U.S. DOT ID Number:	Not reported
U.S. DOT Description:	Not reported
Non-Hazardous Waste Description:	Non RCRA Hazardous Waste, Liquids (Soaps, Lotions),
Number of Containers:	3
Container Type Code:	DF
Container Type Description:	Fiberboard or plastic drums, barrels, kegs
Waste Quantity:	490
Quantity Unit of Measure Code:	P
Quantity Unit of Measure Description:	Pounds
Waste Quantity, in Tons:	0.245
Acute Waste Quantity, in Tons:	0
Non-Acute Waste Quantity, in Tons:	0.245
Waste Quantity, in Kilograms:	222.22237
Acute Waste Quantity, in Kilograms:	0
Non-Acute Waste Quantity, in Kilorgrams:	222.22237
Management Method Code:	H141
Management Method Description:	STORAGE, BULKING AND/OR TRANSFER OFF SITE
Waste Residue Indicator:	N
Quantity Discrepancy Indicator:	N
Waste Type Discrepancy Indicator:	N
Waste Density:	Not reported
Waste Density Unit of Measure Code:	Not reported
Waste Density Unit of Measure Description:	Not reported
Form Code:	Not reported
Form Code Description:	Not reported
Source Code:	Not reported
Source Code Description:	Not reported
Waste Minimization Code:	Not reported
Waste Minimization Code Description:	Not reported
Consent Number:	Not reported
EPA Waste Indicator:	N

Manifest Tracking Number:	200565161CLE
Waste Line Number:	2
U.S. DOT Hazardous Indicator:	N
U.S. DOT ID Number:	Not reported
U.S. DOT Description:	Not reported
Non-Hazardous Waste Description:	Non RCRA Hazardous Waste, Solids (Solid Soaps, Silicone),

TARGET STORE T0323 (Continued) **1001481030**

Number of Containers:	2
Container Type Code:	DF
Container Type Description:	Fiberboard or plastic drums, barrels, kegs
Waste Quantity:	242
Quantity Unit of Measure Code:	P
Quantity Unit of Measure Description:	Pounds
Waste Quantity, in Tons:	0.121
Acute Waste Quantity, in Tons:	0
Non-Acute Waste Quantity, in Tons:	0.121
Waste Quantity, in Kilograms:	109.75063
Acute Waste Quantity, in Kilograms:	0
Non-Acute Waste Quantity, in Kilorgrams:	109.75063
Management Method Code:	H141
Management Method Description:	STORAGE, BULKING AND/OR TRANSFER OFF SITE
Waste Residue Indicator:	N
Quantity Discrepancy Indicator:	N
Waste Type Discrepancy Indicator:	N
Waste Density:	Not reported
Waste Density Unit of Measure Code:	Not reported
Waste Density Unit of Measure Description:	Not reported
Form Code:	Not reported
Form Code Description:	Not reported
Source Code:	Not reported
Source Code Description:	Not reported
Waste Minimization Code:	Not reported
Waste Minimization Code Description:	Not reported
Consent Number:	Not reported
EPA Waste Indicator:	N

Click this hyperlink while viewing on your computer to access
133 additional US EManifest: record(s) in the EDR Site Report.

E61 **QUALEX (INSIDE TARGET #323)** **CUPA Listings** **S121472933**
East **20745 STEVENS CREEK BL** **NPDES** **N/A**
< 1/8 **CUPERTINO, CA 95014**
0.090 mi.
475 ft. **Site 4 of 7 in cluster E**

Relative:
Lower

Actual:
250 ft.

CUPA SANTA CLARA:

Name:	QUALEX (INSIDE TARGET #323)
Address:	20745 STEVENS CREEK BL
City,State,Zip:	CUPERTINO, CA 95014
Region:	SANTA CLARA
Telephone:	4088631325
UDF Email:	Not reported
PE#:	2272
Program Description:	SILVER WASTE ONLY 100+ KG/YR & < 100 KG/MO
Program Identifier:	DEH PERMIT-HAZ WASTE GENERATOR PROGRAM
Latitude:	37.323105
Longitude:	-122.036003
Record ID:	PR0374812
Facility ID:	FA0256664

NPDES:

Name:	TARGET
Address:	20745 STEVENS CREEK BOULEVARD
City,State,Zip:	CUPERTINO, CA 95014

QUALEX (INSIDE TARGET #323) (Continued) **S121472933**

Facility Status:	Not reported
NPDES Number:	Not reported
Region:	Not reported
Agency Number:	Not reported
Regulatory Measure ID:	Not reported
Place ID:	Not reported
Order Number:	Not reported
WDID:	Not reported
Regulatory Measure Type:	Construction
Program Type:	Not reported
Adoption Date Of Regulatory Measure:	Not reported
Effective Date Of Regulatory Measure:	Not reported
Termination Date Of Regulatory Measure:	Not reported
Expiration Date Of Regulatory Measure:	Not reported
Discharge Address:	Not reported
Discharge Name:	Not reported
Discharge City:	Not reported
Discharge State:	Not reported
Discharge Zip:	Not reported
Status:	Returned
Status Date:	03/15/2017
Operator Name:	Target Corporation
Operator Address:	33 S 6th Street
Operator City:	Minneapolis
Operator State:	Minnesota
Operator Zip:	55402

E62 **FIRESTONE # 3655** **HIST UST** **1000223026**
East **20745 STEVENS CREEK BVD.** **N/A**
< 1/8 **CUPERTINO, CA 95014**
0.090 mi.
475 ft. **Site 5 of 7 in cluster E**

Relative:
Lower

Actual:
250 ft.

HIST UST:

Name:	FIRESTONE # 3655
Address:	20745 STEVENS CREEK BVD.
City,State,Zip:	CUPERTINO, CA 95014
File Number:	Not reported
URL:	Not reported
Region:	STATE
Facility ID:	00000005838
Facility Type:	Other
Other Type:	AUTO SVC. CENTER
Contact Name:	VERNON BELL
Telephone:	4082578313
Owner Name:	FIRESTONE TIRE & RUBBER CO
Owner Address:	1200 FIRESTONE PARKWAY
Owner City,St,Zip:	AKRON, OH 44317
Total Tanks:	0001
Tank Num:	001
Container Num:	1
Year Installed:	1981
Tank Capacity:	00000500
Tank Used for:	WASTE
Type of Fuel:	WASTE OIL
Container Construction Thickness:	Not reported
Leak Detection:	Visual

E63	**TARGET STORE T-0323**	**CHMIRS**	**S104583919**
East	**20745 STEVENS CREEK BLVD**	**CUPA Listings**	**N/A**
< 1/8	**CUPERTINO, CA 95014**	**EMI**	
0.090 mi.		**HWTS**	
475 ft.	**Site 6 of 7 in cluster E**	**HAZNET**	

Relative:
Lower

Actual:
250 ft.

CHMIRS:

Name:	Not reported
Address:	20745 STEVENS CREEK BLVD
City,State,Zip:	CUPERTINO, CA
OES Incident Number:	7-1273
OES notification:	03/28/1997
OES Date:	Not reported
OES Time:	Not reported
Date Completed:	**Not reported**
Property Use:	Not reported
Agency Id Number:	Not reported
Agency Incident Number:	Not reported
Time Notified:	Not reported
Time Completed:	Not reported
Surrounding Area:	Not reported
Estimated Temperature:	Not reported
Property Management:	Not reported
More Than Two Substances Involved?:	Not reported
Resp Agncy Personel # Of Decontaminated:	Not reported
Responding Agency Personel # Of Injuries:	Not reported
Responding Agency Personel # Of Fatalities:	Not reported
Others Number Of Decontaminated:	Not reported
Others Number Of Injuries:	Not reported
Others Number Of Fatalities:	Not reported
Vehicle Make/year:	Not reported
Vehicle License Number:	Not reported
Vehicle State:	Not reported
Vehicle Id Number:	Not reported
CA DOT PUC/ICC Number:	Not reported
Company Name:	Not reported
Reporting Officer Name/ID:	Not reported
Report Date:	Not reported
Facility Telephone:	Not reported
Waterway Involved:	No
Waterway:	Not reported
Spill Site:	Not reported
Cleanup By:	Target will arrange for cleanup
Containment:	Not reported
What Happened:	Not reported
Type:	Not reported
Measure:	Not reported
Other:	Not reported
Date/Time:	Not reported
Year:	1997
Agency:	Santa Clara Co Fire Dept
Incident Date:	3/28/199712:00:00 AM
Admin Agency:	Santa Clara County Health Department
Amount:	Not reported
Contained:	Yes
Site Type:	Other
E Date:	Not reported
Substance:	hydrochloric acid
Gallons:	2

TARGET STORE T-0323 (Continued) **S104583919**

Unknown:	0
Substance #2:	Not reported
Substance #3:	Not reported
Evacuations:	0
Number of Injuries:	0
Number of Fatalities:	0
#1 Pipeline:	Not reported
#2 Pipeline:	Not reported
#3 Pipeline:	Not reported
#1 Vessel >= 300 Tons:	Not reported
#2 Vessel >= 300 Tons:	Not reported
#3 Vessel >= 300 Tons:	Not reported
Evacs:	Not reported
Injuries:	Not reported
Fatals:	Not reported
Comments:	Not reported
Description:	A container was placed on the shipping dock at a Target store, the container fell & broke releasing the substance. Target will arrange for the cleanup.

CUPA SANTA CLARA:

Name:	TARGET STORE #0323
Address:	20745 STEVENS CREEK BL
City,State,Zip:	CUPERTINO, CA 95014
Region:	SANTA CLARA
Telephone:	6127614405
UDF Email:	Nathan.O.White@Target.com
PE#:	2206
Program Description:	GENERATES 5 TO <25 TONS/YEAR
Program Identifier:	DEH PERMIT-HAZ WASTE GENERATOR PROGRAM
Latitude:	37.323105
Longitude:	-122.036003
Record ID:	PR0380895
Facility ID:	FA0259921

EMI:

Name:	TARGET STORE T-0323
Address:	20745 STEVENS CREEK BLVD
City,State,Zip:	CUPERTINO, CA 950140000
Year:	2006
County Code:	43
Air Basin:	SF
Facility ID:	17616
Air District Name:	BA
SIC Code:	5311
Air District Name:	BAY AREA AQMD
Community Health Air Pollution Info System:	Not reported
Consolidated Emission Reporting Rule:	Not reported
Total Organic Hydrocarbon Gases Tons/Yr:	.359
Reactive Organic Gases Tons/Yr:	.0328126
Carbon Monoxide Emissions Tons/Yr:	1.496
NOX - Oxides of Nitrogen Tons/Yr:	8.198
SOX - Oxides of Sulphur Tons/Yr:	.001
Particulate Matter Tons/Yr:	.024
Part. Matter 10 Micrometers and Smllr Tons/Yr:	.023856

TARGET STORE T-0323 (Continued) **S104583919**

Name:	TARGET STORE T-0323
Address:	20745 STEVENS CREEK BLVD
City,State,Zip:	CUPERTINO, CA 950140000
Year:	2007
County Code:	43
Air Basin:	SF
Facility ID:	17616
Air District Name:	BA
SIC Code:	5311
Air District Name:	BAY AREA AQMD
Community Health Air Pollution Info System:	Not reported
Consolidated Emission Reporting Rule:	Not reported
Total Organic Hydrocarbon Gases Tons/Yr:	.359
Reactive Organic Gases Tons/Yr:	.0328126
Carbon Monoxide Emissions Tons/Yr:	1.496
NOX - Oxides of Nitrogen Tons/Yr:	8.198
SOX - Oxides of Sulphur Tons/Yr:	.001
Particulate Matter Tons/Yr:	.024
Part. Matter 10 Micrometers and Smllr Tons/Yr:	.023856

Name:	TARGET STORE T-0323
Address:	20745 STEVENS CREEK BLVD
City,State,Zip:	CUPERTINO, CA 95014
Year:	2008
County Code:	43
Air Basin:	SF
Facility ID:	17616
Air District Name:	BA
SIC Code:	5311
Air District Name:	BAY AREA AQMD
Community Health Air Pollution Info System:	Not reported
Consolidated Emission Reporting Rule:	Not reported
Total Organic Hydrocarbon Gases Tons/Yr:	3.57
Reactive Organic Gases Tons/Yr:	.326298
Carbon Monoxide Emissions Tons/Yr:	1.496
NOX - Oxides of Nitrogen Tons/Yr:	8.199
SOX - Oxides of Sulphur Tons/Yr:	.001
Particulate Matter Tons/Yr:	.024
Part. Matter 10 Micrometers and Smllr Tons/Yr:	.023856

Name:	TARGET STORE T-0323
Address:	20745 STEVENS CREEK BLVD
City,State,Zip:	CUPERTINO, CA 95014
Year:	2009
County Code:	43
Air Basin:	SF
Facility ID:	17616
Air District Name:	BA
SIC Code:	5311
Air District Name:	BAY AREA AQMD
Community Health Air Pollution Info System:	Not reported
Consolidated Emission Reporting Rule:	Not reported
Total Organic Hydrocarbon Gases Tons/Yr:	3.5699999999999998
Reactive Organic Gases Tons/Yr:	0.32629799999999998
Carbon Monoxide Emissions Tons/Yr:	1.496
NOX - Oxides of Nitrogen Tons/Yr:	8.1989999999999998
SOX - Oxides of Sulphur Tons/Yr:	0.001

TARGET STORE T-0323 (Continued) **S104583919**

Particulate Matter Tons/Yr: 0.0241448692152917
Part. Matter 10 Micrometers and Smllr Tons/Yr: 0.024

Name: TARGET STORE T-0323
Address: 20745 STEVENS CREEK BLVD
City,State,Zip: CUPERTINO, CA 95014
Year: 2010
County Code: 43
Air Basin: SF
Facility ID: 17616
Air District Name: BA
SIC Code: 5311
Air District Name: BAY AREA AQMD
Community Health Air Pollution Info System: Not reported
Consolidated Emission Reporting Rule: Not reported
Total Organic Hydrocarbon Gases Tons/Yr: 4.0000000000000001E-3
Reactive Organic Gases Tons/Yr: 0.0003656
Carbon Monoxide Emissions Tons/Yr: 0.002
NOX - Oxides of Nitrogen Tons/Yr: 8.9999999999999993E-3
SOX - Oxides of Sulphur Tons/Yr: 0
Particulate Matter Tons/Yr: 0
Part. Matter 10 Micrometers and Smllr Tons/Yr: 0

Name: TARGET STORE T-0323
Address: 20745 STEVENS CREEK BLVD
City,State,Zip: CUPERTINO, CA 95014
Year: 2011
County Code: 43
Air Basin: SF
Facility ID: 17616
Air District Name: BA
SIC Code: 5311
Air District Name: BAY AREA AQMD
Community Health Air Pollution Info System: Not reported
Consolidated Emission Reporting Rule: Not reported
Total Organic Hydrocarbon Gases Tons/Yr: 0.004
Reactive Organic Gases Tons/Yr: 0.0003656
Carbon Monoxide Emissions Tons/Yr: 0.002
NOX - Oxides of Nitrogen Tons/Yr: 0.009
SOX - Oxides of Sulphur Tons/Yr: 0
Particulate Matter Tons/Yr: 0
Part. Matter 10 Micrometers and Smllr Tons/Yr: 0

Name: TARGET STORE T-0323
Address: 20745 STEVENS CREEK BLVD
City,State,Zip: CUPERTINO, CA 95014
Year: 2012
County Code: 43
Air Basin: SF
Facility ID: 17616
Air District Name: BA
SIC Code: 5311
Air District Name: BAY AREA AQMD
Community Health Air Pollution Info System: Not reported
Consolidated Emission Reporting Rule: Not reported
Total Organic Hydrocarbon Gases Tons/Yr: 0.002
Reactive Organic Gases Tons/Yr: 0.0001828

TARGET STORE T-0323 (Continued) **S104583919**

Carbon Monoxide Emissions Tons/Yr:	0.001
NOX - Oxides of Nitrogen Tons/Yr:	0.003
SOX - Oxides of Sulphur Tons/Yr:	0
Particulate Matter Tons/Yr:	0
Part. Matter 10 Micrometers and Smllr Tons/Yr:	0

Name:	TARGET STORE T-0323
Address:	20745 STEVENS CREEK BLVD
City,State,Zip:	CUPERTINO, CA 95014
Year:	2013
County Code:	43
Air Basin:	SF
Facility ID:	17616
Air District Name:	BA
SIC Code:	5311
Air District Name:	BAY AREA AQMD
Community Health Air Pollution Info System:	Not reported
Consolidated Emission Reporting Rule:	Not reported
Total Organic Hydrocarbon Gases Tons/Yr:	0.002
Reactive Organic Gases Tons/Yr:	0.0001828
Carbon Monoxide Emissions Tons/Yr:	0.001
NOX - Oxides of Nitrogen Tons/Yr:	0.003
SOX - Oxides of Sulphur Tons/Yr:	0
Particulate Matter Tons/Yr:	0
Part. Matter 10 Micrometers and Smllr Tons/Yr:	0

Name:	TARGET STORE T-0323
Address:	20745 STEVENS CREEK BLVD
City,State,Zip:	CUPERTINO, CA 95014
Year:	2014
County Code:	43
Air Basin:	SF
Facility ID:	17616
Air District Name:	BA
SIC Code:	5311
Air District Name:	BAY AREA AQMD
Community Health Air Pollution Info System:	Not reported
Consolidated Emission Reporting Rule:	Not reported
Total Organic Hydrocarbon Gases Tons/Yr:	0.000870936
Reactive Organic Gases Tons/Yr:	0
Carbon Monoxide Emissions Tons/Yr:	0.000361274
NOX - Oxides of Nitrogen Tons/Yr:	0.001979942
SOX - Oxides of Sulphur Tons/Yr:	3.23e-007
Particulate Matter Tons/Yr:	5.681e-006
Part. Matter 10 Micrometers and Smllr Tons/Yr:	5.681e-006

Name:	TARGET STORE T-0323
Address:	20745 STEVENS CREEK BLVD
City,State,Zip:	CUPERTINO, CA 95014
Year:	2015
County Code:	43
Air Basin:	SF
Facility ID:	17616
Air District Name:	BA
SIC Code:	5311
Air District Name:	BAY AREA AQMD
Community Health Air Pollution Info System:	Not reported

TARGET STORE T-0323 (Continued) **S104583919**

Consolidated Emission Reporting Rule:	Not reported
Total Organic Hydrocarbon Gases Tons/Yr:	0.000870936
Reactive Organic Gases Tons/Yr:	9.5486e-005
Carbon Monoxide Emissions Tons/Yr:	0.000361274
NOX - Oxides of Nitrogen Tons/Yr:	0.001979942
SOX - Oxides of Sulphur Tons/Yr:	3.23e-007
Particulate Matter Tons/Yr:	5.681e-006
Part. Matter 10 Micrometers and Smllr Tons/Yr:	5.681e-006

Name:	TARGET STORE T-0323
Address:	20745 STEVENS CREEK BLVD
City,State,Zip:	CUPERTINO, CA 95014
Year:	2016
County Code:	43
Air Basin:	SF
Facility ID:	17616
Air District Name:	BA
SIC Code:	5311
Air District Name:	BAY AREA AQMD
Community Health Air Pollution Info System:	Not reported
Consolidated Emission Reporting Rule:	Not reported
Total Organic Hydrocarbon Gases Tons/Yr:	0.000416852
Reactive Organic Gases Tons/Yr:	3.88089212e-005
Carbon Monoxide Emissions Tons/Yr:	0.000172915
NOX - Oxides of Nitrogen Tons/Yr:	0.000947651
SOX - Oxides of Sulphur Tons/Yr:	1.55e-007
Particulate Matter Tons/Yr:	2.719e-006
Part. Matter 10 Micrometers and Smllr Tons/Yr:	2.719e-006

Name:	TARGET STORE T-0323
Address:	20745 STEVENS CREEK BLVD
City,State,Zip:	CUPERTINO, CA 95014
Year:	2017
County Code:	43
Air Basin:	SF
Facility ID:	17616
Air District Name:	BA
SIC Code:	5311
Air District Name:	BAY AREA AQMD
Community Health Air Pollution Info System:	Not reported
Consolidated Emission Reporting Rule:	Not reported
Total Organic Hydrocarbon Gases Tons/Yr:	0.000416852
Reactive Organic Gases Tons/Yr:	3.88089212e-005
Carbon Monoxide Emissions Tons/Yr:	0.000172915
NOX - Oxides of Nitrogen Tons/Yr:	0.000947651
SOX - Oxides of Sulphur Tons/Yr:	1.55e-007
Particulate Matter Tons/Yr:	2.719e-006
Part. Matter 10 Micrometers and Smllr Tons/Yr:	2.719e-006

Name:	TARGET STORE T-0323
Address:	20745 STEVENS CREEK BLVD
City,State,Zip:	CUPERTINO, CA 95014
Year:	2018
County Code:	43
Air Basin:	SF
Facility ID:	17616
Air District Name:	BA

TARGET STORE T-0323 (Continued) **S104583919**

SIC Code:	5311
Air District Name:	BAY AREA AQMD
Community Health Air Pollution Info System:	Not reported
Consolidated Emission Reporting Rule:	Not reported
Total Organic Hydrocarbon Gases Tons/Yr:	0.00079554
Reactive Organic Gases Tons/Yr:	7.4064774e-005
Carbon Monoxide Emissions Tons/Yr:	0.000329999
NOX - Oxides of Nitrogen Tons/Yr:	0.00180854
SOX - Oxides of Sulphur Tons/Yr:	2.95e-007
Particulate Matter Tons/Yr:	5.189e-006
Part. Matter 10 Micrometers and Smllr Tons/Yr:	5.189e-006

Name:	TARGET STORE T-0323
Address:	20745 STEVENS CREEK BLVD
City,State,Zip:	CUPERTINO, CA 95014
Year:	2019
County Code:	43
Air Basin:	SF
Facility ID:	17616
Air District Name:	BA
SIC Code:	5311
Air District Name:	BAY AREA AQMD
Community Health Air Pollution Info System:	Not reported
Consolidated Emission Reporting Rule:	Not reported
Total Organic Hydrocarbon Gases Tons/Yr:	0.00079554
Reactive Organic Gases Tons/Yr:	7.4064774e-005
Carbon Monoxide Emissions Tons/Yr:	0.000329999
NOX - Oxides of Nitrogen Tons/Yr:	0.00180854
SOX - Oxides of Sulphur Tons/Yr:	2.95e-007
Particulate Matter Tons/Yr:	5.189e-006
Part. Matter 10 Micrometers and Smllr Tons/Yr:	5.189e-006

Name:	TARGET STORE T-0323
Address:	20745 STEVENS CREEK BLVD
City,State,Zip:	CUPERTINO, CA 95014
Year:	2020
County Code:	43
Air Basin:	SF
Facility ID:	17616
Air District Name:	BA
SIC Code:	5311
Air District Name:	BAY AREA AQMD
Community Health Air Pollution Info System:	Not reported
Consolidated Emission Reporting Rule:	Not reported
Total Organic Hydrocarbon Gases Tons/Yr:	0.003031671
Reactive Organic Gases Tons/Yr:	0.0002822485701
Carbon Monoxide Emissions Tons/Yr:	0.001257572
NOX - Oxides of Nitrogen Tons/Yr:	0.006892051
SOX - Oxides of Sulphur Tons/Yr:	1.124e-006
Particulate Matter Tons/Yr:	1.9775e-005
Part. Matter 10 Micrometers and Smllr Tons/Yr:	1.9775e-005

Name:	TARGET STORE T-0323
Address:	20745 STEVENS CREEK BLVD
City,State,Zip:	CUPERTINO, CA 95014
Year:	2021
County Code:	43

TARGET STORE T-0323 (Continued) **S104583919**

Air Basin:	SF
Facility ID:	17616
Air District Name:	BA
SIC Code:	5311
Air District Name:	BAY AREA AQMD
Community Health Air Pollution Info System:	Not reported
Consolidated Emission Reporting Rule:	Not reported
Total Organic Hydrocarbon Gases Tons/Yr:	0.000452538
Reactive Organic Gases Tons/Yr:	4.21312878e-005
Carbon Monoxide Emissions Tons/Yr:	0.001712193
NOX - Oxides of Nitrogen Tons/Yr:	0.009383571
SOX - Oxides of Sulphur Tons/Yr:	1.53e-006
Particulate Matter Tons/Yr:	2.69e-005
Part. Matter 10 Micrometers and Smllr Tons/Yr:	2.67386e-005

Name:	TARGET STORE T-0323
Address:	20745 STEVENS CREEK BLVD
City,State,Zip:	CUPERTINO, CA 95014
Year:	2022
County Code:	43
Air Basin:	SF
Facility ID:	17616
Air District Name:	BA
SIC Code:	5311
Air District Name:	BAY AREA AQMD
Community Health Air Pollution Info System:	Not reported
Consolidated Emission Reporting Rule:	Not reported
Total Organic Hydrocarbon Gases Tons/Yr:	0.000452
Reactive Organic Gases Tons/Yr:	0.000452
Carbon Monoxide Emissions Tons/Yr:	0.00171
NOX - Oxides of Nitrogen Tons/Yr:	0.00938
SOX - Oxides of Sulphur Tons/Yr:	1.53e-006
Particulate Matter Tons/Yr:	2.69e-005
Part. Matter 10 Micrometers and Smllr Tons/Yr:	2.67386e-005

HWTS:

Name:	CVS PHARMACY #16114
Address:	20745 STEVENS CREEK BLVD STE B
Address 2:	Not reported
City,State,Zip:	CUPERTINO, CA 95014
EPA ID:	CAR000258830
Inactive Date:	12/15/2021
Create Date:	03/22/2016
Last Act Date:	Not reported
Mailing Name:	Not reported
Mailing Address:	1 CVS DR
Mailing Address 2:	Not reported
Mailing City,State,Zip:	WOONSOCKET, RI 2895
Owner Name:	GARFIELD BEACH CVS LLC
Owner Address:	1 CVS DRIVE
Owner Address 2:	Not reported
Owner City,State,Zip:	WOONSOCKET, RI 28956146
Owner Phone:	Not reported
Owner Fax:	Not reported
Contact Name:	NICOLE WILKINSON
Contact Address:	1 CVS DRIVE
Contact Address 2:	Not reported

TARGET STORE T-0323 (Continued) **S104583919**

City,State,Zip:	WOONSOCKET, RI 28956146
Contact Phone:	Not reported
Contact Fax:	Not reported
Facility Status:	Inactive
Facility Type:	PERMANENT
Category:	FEDERAL
Latitude:	37.324935
Longitude:	-122.0354505

NAICS:

EPA ID:	CAR000258830
Create Date:	2016-03-22 08:20:58.720
NAICS Code:	44611
NAICS Description:	Pharmacies and Drug Stores
Issued EPA ID Date:	2016-03-22 08:20:58.72000
Inactive Date:	Not reported
Facility Name:	CVS PHARMACY #16114
Facility Address:	20745 STEVENS CREEK BLVD STE B
Facility Address 2:	Not reported
Facility City:	CUPERTINO
Facility County:	Not reported
Facility State:	CA
Facility Zip:	950142123

HAZNET:

Name:	CVS PHARMACY #16114
Address:	20745 STEVENS CREEK BLVD STE B
Address 2:	Not reported
City,State,Zip:	CUPERTINO, CA 950142123
Contact:	NICOLE WILKINSON
Telephone:	4017707132
Mailing Name:	Not reported
Mailing Address:	1 CVS DR
Year:	2016
Gepaid:	CAR000258830
TSD EPA ID:	INR000110197
CA Waste Code:	311 - Pharmaceutical waste
Disposal Method:	H141 - Storage, Bulking, And/Or Transfer Off Site--No Treatment/Reovery (H010-H129) Or (H131-H135)
Tons:	0.0015
Year:	2016
Gepaid:	CAR000258830
TSD EPA ID:	NVD980895338
CA Waste Code:	311 - Pharmaceutical waste
Disposal Method:	H141 - Storage, Bulking, And/Or Transfer Off Site--No Treatment/Reovery (H010-H129) Or (H131-H135)
Tons:	0.013

E64 East < 1/8 0.090 mi. 475 ft. | **TARGET T0323**
20745 STEVENS CREEK BL
CUPERTINO, CA 95014 | **CERS HAZ WASTE**
CIWQS
CERS | **S121791337**
N/A

Site 7 of 7 in cluster E

Relative: Lower

Actual: 250 ft.

CERS HAZ WASTE:

Name:	TARGET T0323
Address:	20745 STEVENS CREEK BL
City,State,Zip:	CUPERTINO, CA 95014
Site ID:	73915
CERS ID:	10349083
CERS Description:	Hazardous Waste Generator

CIWQS:

Name:	T0323 Cupertino
Address:	20745 STEVENS CREEK BLVD
City,State,Zip:	CUPERTINO, CA 95014
Agency:	Target Corporation
Agency Address:	111 PO Box, Minneapolis, MN 55440
Place/Project Type:	Construction - Commercial
SIC/NAICS:	Not reported
Region:	2
Program:	CONSTW
Regulatory Measure Status:	Terminated
Regulatory Measure Type:	Storm water construction
Order Number:	2009-0009-DWQ
WDID:	2 43C386199
NPDES Number:	CAS000002
Adoption Date:	Not reported
Effective Date:	03/05/2019
Termination Date:	07/16/2021
Expiration/Review Date:	Not reported
Design Flow:	Not reported
Major/Minor:	Not reported
Complexity:	Not reported
TTWQ:	Not reported
Enforcement Actions within 5 years:	0
Violations within 5 years:	0
Latitude:	37.32461
Longitude:	-122.03598

CERS:

Name:	TARGET T0323
Address:	20745 STEVENS CREEK BL
City,State,Zip:	CUPERTINO, CA 95014
Site ID:	73915
CERS ID:	10349083
CERS Description:	Chemical Storage Facilities

Violations:

Site ID:	73915
Site Name:	TARGET T0323
Violation Date:	12-13-2023
Citation:	22 CCR 12 66262.40(a) - California Code of Regulations, Title 22, Chapter 12, Section(s) 66262.40(a)
Violation Description:	Failure to keep a copy of each properly signed manifest for at least three years from the date the waste was accepted by the initial transporter. The manifest signed at the time the waste was accepted

TARGET T0323 (Continued) **S121791337**

for transport shall be kept until receiving a signed copy from the designated facility which received the waste.

Violation Notes: No TSDF-signed copies of manifests were available for review. Anthony stated that he does have the generator's initial copy in storage containers but was unable to make them available. Additionally, staff were not able to access digital copies of the manifests via the Regulatory Document Archive in Target's computer system (no computer was observed in the receiving area).

Violation Division: Santa Clara County Environmental Health
Violation Program: HW
Violation Source: CERS,

Site ID: 73915
Site Name: TARGET T0323
Violation Date: 12-27-2017
Citation: 22 CCR 12 66262.34(f) - California Code of Regulations, Title 22, Chapter 12, Section(s) 66262.34(f)
Violation Description: Failure to properly label hazardous waste accumulation containers and portable tanks with the following requirements: "Hazardous Waste", name and address of the generator, physical and chemical characteristics of the Hazardous Waste, and starting accumulation date.
Violation Notes: Returned to compliance on 01/26/2018. Janitorial staff generates small quantities of hazardous waste that per Target's internal policy should be containerized in an ESIM bin (with a proper hazardous waste label) located in the janitorial room. Observed hazardous wasste being in this room being stored in a small cardboard box without any hazardous waste markings.
Violation Division: Santa Clara County Environmental Health
Violation Program: HW
Violation Source: CERS,

Site ID: 73915
Site Name: TARGET T0323
Violation Date: 12-13-2023
Citation: 40 CFR 1 262.34(d)(5)(ii) - U.S. Code of Federal Regulations, Title 40, Chapter 1, Section(s) 262.34(d)(5)(ii)
Violation Description: Failure to post the following information next to the telephone: (A) The name and telephone number of the emergency coordinator; (B) Location of fire extinguishers and spill control material, and, if present, fire alarm; and (C) The telephone number of the fire department, unless the facility has a direct alarm.
Violation Notes: A complete emergency posting was not observed in the ESIM (hazardous waste) storage area. A template was provided to Anthony. Ensure that all of the information listed below is posted in plain view.
Violation Division: Santa Clara County Environmental Health
Violation Program: HW
Violation Source: CERS,

Site ID: 73915
Site Name: TARGET T0323
Violation Date: 12-27-2017
Citation: HSC 6.5 25160(b)(1)(C) - California Health and Safety Code, Chapter 6.5, Section(s) 25160(b)(1)(C)
Violation Description: Failure to send a legible copy of each hazardous waste manifest to the Department within 30 days of each shipment of hazardous waste.
Violation Notes: Returned to compliance on 01/26/2018. According to the hazardous waste

TARGET T0323 (Continued) **S121791337**

tracking system the following hazardous waste manifests were not submitted to DTSC as required: -010007736FLE, shipped on 9/28/16 -009882594FLE, shipped on 8/30/16 -006169383FLE, shipped on 8/2/16 -008100012FLE, shipped on 7/7/16 -009527889FLE, shipped on 3/18/16

Violation Division: Santa Clara County Environmental Health
Violation Program: HW
Violation Source: CERS,

Site ID: 73915
Site Name: TARGET T0323
Violation Date: 12-13-2023
Citation: 22 CCR 12 66262.34(f) - California Code of Regulations, Title 22, Chapter 12, Section(s) 66262.34(f)
Violation Description: Failure to properly label hazardous waste accumulation containers and portable tanks with the following requirements: "Hazardous Waste", name and address of the generator, physical and chemical characteristics of the Hazardous Waste, and starting accumulation date.
Violation Notes: Returned to compliance on 12/13/2023. 1 x 10 gallon tote of "Non-RCRA state toxics" and 1 x 10 gallon tote of "Aerosol/toxic Ignitable" waste were missing an accumulation start date. Anthony immediately wrote the date on each bin. No further action is needed.
Violation Division: Santa Clara County Environmental Health
Violation Program: HW
Violation Source: CERS,

Evaluation:
Eval General Type: Compliance Evaluation Inspection
Eval Date: 12-13-2023
Violations Found: Yes
Eval Type: Routine done by local agency
Eval Notes: Onsite to conduct a routine Hazardous Waste Generator Inspection. Completed walk-through with Anthony Digeronimo in receiving. This facility operates as a retail store with various electronics, OTC drugs, and household chemicals. They manage the following hazardous waste streams in 10 gallon tote bins: -Oxidizer IGNITABLE Waste -Universal Waste Batteries -Corrosive Acidic Waste -Corrosive Basic Waste -Aerosol/Toxic Ignitable Waste -Non-RCRA State Toxic waste -Pharmaceutical Toxic Waste (over-the-counter drugs) Waste is sorted through a scanning system whereby items are initially stored in an "ESIM" bin, scanned to determine if it can be donated or if it will be managed as hazardous waste, then sorted into the appropriate bin. Additionally, universal electronic waste is sent to Central Returns Center. Pharmaceutical waste is managed by CVS. Inspection included review of all available hazardous waste disposal receipts from last 3 years. Notes: Emergency spill [Truncated]
Eval Division: Santa Clara County Environmental Health
Eval Program: HW
Eval Source: CERS,

Eval General Type: Compliance Evaluation Inspection
Eval Date: 12-17-2015
Violations Found: No
Eval Type: Routine done by local agency
Eval Notes: Occupancy ID: 13053
Eval Division: Santa Clara County Fire Department
Eval Program: HMRRP

TARGET T0323 (Continued) **S121791337**

Eval Source: CERS,

Eval General Type: Compliance Evaluation Inspection
Eval Date: 12-27-2017
Violations Found: Yes
Eval Type: Routine done by local agency
Eval Notes: On-site to conduct a hazardous waste inspection. Facility is a retail store. Hazardous waste is generated in the form of damaged, discarded, returned, or other non-saleable merchandise and is stored in an area of the warehouse designated ESIM (environmentally sensitive item management). At time of inspection the following hazardous waste was observed on-site: -State-regulated waste: 1 x small tote bin -Flammable Aerosol/Toxic: 1 x small tote bin -Corrosive Basic: 1 x small tote bin Non-saleable merchandise is collected from guest services and placed in a sort bin(s) in the ESIM area. Each day staff utilizes a "smart sort" system (scanner linked to an external database) to sort hazardous waste by hazard classification. Additionally, all waste items are placed in individual plastic bags to prevent spills. Ink cartridges are managed through a exchange program with Lexmark. A facilities manager performs minor changes-out of fluorescent tubes with all spent tubes [Truncated]
Eval Division: Santa Clara County Environmental Health
Eval Program: HW
Eval Source: CERS,

Affiliation:
Affiliation Type Desc: Facility Mailing Address
Entity Name: Mailing Address
Entity Title: Not reported
Affiliation Address: PO Box 111
Affiliation City: Minneapolis
Affiliation State: MN
Affiliation Country: Not reported
Affiliation Zip: 55440
Affiliation Phone: ,

Affiliation Type Desc: Identification Signer
Entity Name: Justin Nelson
Entity Title: Director of Compliance
Affiliation Address: Not reported
Affiliation City: Not reported
Affiliation State: Not reported
Affiliation Country: Not reported
Affiliation Zip: Not reported
Affiliation Phone: ,

Affiliation Type Desc: Operator
Entity Name: Target Corporation
Entity Title: Not reported
Affiliation Address: Not reported
Affiliation City: Not reported
Affiliation State: Not reported
Affiliation Country: Not reported
Affiliation Zip: Not reported
Affiliation Phone: (800) 587-2228,

Affiliation Type Desc: CUPA District

TARGET T0323 (Continued) **S121791337**

Entity Name:	Santa Clara County Environmental Health
Entity Title:	Not reported
Affiliation Address:	1555 Berger Drive, Suite 300
Affiliation City:	San Jose
Affiliation State:	CA
Affiliation Country:	Not reported
Affiliation Zip:	95112-2716
Affiliation Phone:	(408) 918-3400,

Affiliation Type Desc:	Document Preparer
Entity Name:	Nathan White
Entity Title:	Not reported
Affiliation Address:	Not reported
Affiliation City:	Not reported
Affiliation State:	Not reported
Affiliation Country:	Not reported
Affiliation Zip:	Not reported
Affiliation Phone:	,

Affiliation Type Desc:	Parent Corporation
Entity Name:	Target Corporate Office Headquarters
Entity Title:	Not reported
Affiliation Address:	Not reported
Affiliation City:	Not reported
Affiliation State:	Not reported
Affiliation Country:	Not reported
Affiliation Zip:	Not reported
Affiliation Phone:	,

Affiliation Type Desc:	Environmental Contact
Entity Name:	Environmental Compliance
Entity Title:	Not reported
Affiliation Address:	PO Box 111
Affiliation City:	Minneapolis
Affiliation State:	MN
Affiliation Country:	Not reported
Affiliation Zip:	55440
Affiliation Phone:	,

Affiliation Type Desc:	Legal Owner
Entity Name:	Target Corporation
Entity Title:	Not reported
Affiliation Address:	PO Box 111
Affiliation City:	Minneapolis
Affiliation State:	MN
Affiliation Country:	United States
Affiliation Zip:	55440
Affiliation Phone:	(800) 587-2228,

Affiliation Type Desc:	Property Owner
Entity Name:	Target Corporation
Entity Title:	Not reported
Affiliation Address:	PO Box 111
Affiliation City:	MINNEAPOLIS
Affiliation State:	MN
Affiliation Country:	United States
Affiliation Zip:	55440

TARGET T0323 (Continued) **S121791337**

Affiliation Phone: (800) 587-2228,

---

65 NNW < 1/8 0.094 mi. 498 ft. **CHU, ALBERT 10242 GLENCOE DRIVE CUPERTINO, CA 95014** **RCRA NonGen / NLR E MANIFEST** **1031469839 CAC003313006**

Relative: Higher

Actual: 260 ft.

RCRA Listings:

Date Form Received by Agency:	20241106
Handler Name:	Chu, Albert
Handler Address:	10242 Glencoe Drive
Handler City,State,Zip:	CUPERTINO, CA 95014
EPA ID:	CAC003313006
Contact Name:	CHU, ALBERT
Contact Address:	10242 GLENCOE DRIVE
Contact City,State,Zip:	CUPERTINO, CA 95014
Contact Telephone:	408-691-5244
Contact Fax:	Not reported
Contact Email:	ALBERTCHU1@COMCAST.NET
Contact Title:	Not reported
EPA Region:	09
Land Type:	Not reported
Federal Waste Generator Description:	Not a generator, verified
Non-Notifier:	Not reported
Biennial Report Cycle:	Not reported
Accessibility:	Not reported
Active Site Indicator:	Not reported
State District Owner:	Not reported
State District:	Not reported
Mailing Address:	10242 GLENCOE DRIVE
Mailing City,State,Zip:	CUPERTINO, CA 95014
Owner Name:	Chu, Albert
Owner Type:	Other
Operator Name:	Chu, Albert
Operator Type:	Other
Short-Term Generator Activity:	No
Importer Activity:	No
Mixed Waste Generator:	No
Transporter Activity:	No
Transfer Facility Activity:	No
Recycler Activity with Storage:	No
Small Quantity On-Site Burner Exemption:	No
Smelting Melting and Refining Furnace Exemption:	No
Underground Injection Control:	No
Off-Site Waste Receipt:	No
Universal Waste Indicator:	No
Universal Waste Destination Facility:	No
Federal Universal Waste:	No
Active Site State-Reg Handler:	---
Federal Facility Indicator:	Not reported
Hazardous Secondary Material Indicator:	N
Sub-Part K Indicator:	Not reported
2018 GPRA Permit Baseline:	Not on the Baseline
2018 GPRA Renewals Baseline:	Not on the Baseline
202 GPRA Corrective Action Baseline:	No
Subject to Corrective Action Universe:	No

CHU, ALBERT (Continued) **1031469839**

Non-TSDFs Where RCRA CA has Been Imposed Universe:	No
Corrective Action Priority Ranking:	No NCAPS ranking
Environmental Control Indicator:	No
Institutional Control Indicator:	No
Human Exposure Controls Indicator:	N/A
Groundwater Controls Indicator:	N/A
Significant Non-Complier Universe:	No
Unaddressed Significant Non-Complier Universe:	No
Addressed Significant Non-Complier Universe:	No
Significant Non-Complier With a Compliance Schedule Universe:	No
Financial Assurance Required:	Not reported
Handler Date of Last Change:	20241107
Recognized Trader-Importer:	No
Recognized Trader-Exporter:	No
Importer of Spent Lead Acid Batteries:	No
Exporter of Spent Lead Acid Batteries:	No
Recycler Activity Without Storage:	No
Manifest Broker:	No
Sub-Part P Indicator:	No

Handler - Owner Operator:

Owner/Operator Indicator:	Operator
Owner/Operator Name: CHU, ALBERT	
Legal Status:	Other
Date Became Current:	Not reported
Date Ended Current:	Not reported
Owner/Operator Address:	10242 GLENCOE DRIVE
Owner/Operator City,State,Zip:	CUPERTINO, CA 95014
Owner/Operator Telephone:	408-691-5244
Owner/Operator Telephone Ext:	Not reported
Owner/Operator Fax:	Not reported
Owner/Operator Email:	Not reported

Owner/Operator Indicator:	Owner
Owner/Operator Name: CHU, ALBERT	
Legal Status:	Other
Date Became Current:	Not reported
Date Ended Current:	Not reported
Owner/Operator Address:	10242 GLENCOE DRIVE
Owner/Operator City,State,Zip:	CUPERTINO, CA 95014
Owner/Operator Telephone:	408-691-5244
Owner/Operator Telephone Ext:	Not reported
Owner/Operator Fax:	Not reported
Owner/Operator Email:	Not reported

Historic Generators:

Receive Date:	20241106
Handler Name: CHU, ALBERT	
Federal Waste Generator Description:	Not a generator, verified
State District Owner:	Not reported
Large Quantity Handler of Universal Waste:	No
Recognized Trader Importer:	No
Recognized Trader Exporter:	No
Spent Lead Acid Battery Importer:	No
Spent Lead Acid Battery Exporter:	No

CHU, ALBERT (Continued) **1031469839**

Current Record: Yes
Non Storage Recycler Activity: No
Electronic Manifest Broker: No

List of NAICS Codes and Descriptions:
NAICS Code: 56299
NAICS Description: All Other Waste Management Services

Facility Has Received Notices of Violations:
Violations: No Violations Found

Evaluation Action Summary:
Evaluations: No Evaluations Found

E MANIFEST:

Manifest Tracking Number:	026009599JJK
Last Updated Date:	20241119
Shipped Date:	20241106
Received Date:	20241113
Manifest Status:	Signed
Submission Type:	DataImage5Copy
Origin Type:	Web
Generator EPA ID:	CAC003313006
Generator Name:	Chu, Albert
Generator Location Street Number:	Not reported
Generator Location Street 1:	10242 GLENCOE DRIVE
Generator Location Street 2:	Not reported
Generator Location City:	CUPERTINO
Generator Location State:	CA
Generator Location Zip:	95014
Generator Mail Street Number:	Not reported
Generator Mail Street 1:	10242 GLENCOE DRIVE
Generator Mail Street 2:	Not reported
Generator Mail City:	CUPERTINO
Generator Mail Zip:	95014
Generator Mail State:	CA
Generator Contact Company Name:	Not reported
Designated Facility EPA ID:	CAL000190080
Designated Facility Name:	Forward Landfill Inc Disposal
Designated Facility Mail Street Number:	9999
Designated Facility Mail Street 1:	Not reported
Designated Facility Mail Street 2:	SOUTH AUSTIN ROAD
Designated Facility Mail City:	MANTECA
Designated Facility Mail Zip:	95336
Designated Facility Mail State:	CA
Designated Facility Location Street Number:	9999
Designated Facility Location Street 1:	SOUTH AUSTIN ROAD
Designated Facility Location Street 2:	Not reported
Designated Facility Location City:	MANTECA
Designated Facility Location Zip:	95366
Designated Facility Location State:	CA
Designated Facility Contact Company Name:	Not reported
Manifest Residue Indicator:	N
Rejection Indicator:	N

CHU, ALBERT (Continued) **1031469839**

Transporter:

Manifest Tracking Number:	026009599JJK
Transporter Line Number:	1
Transporter EPA ID:	CAL000160111
Transporter Name:	Alliance Evironmental Group
Manifest Tracking Number:	026009599JJK
Transporter Line Number:	2
Transporter EPA ID:	CAR000049064
Transporter Name:	E C T I

Waste Line:

Manifest Tracking Number:	026009599JJK
Waste Line Number:	1
U.S. DOT Hazardous Indicator:	Y
U.S. DOT ID Number:	NA2212
U.S. DOT Description:	Rq Na2212, Asbestos, 9, Pgiii
Non-Hazardous Waste Description:	Not reported
Number of Containers:	13
Container Type Code:	BA
Container Type Description:	Burlap, cloth, paper, or plastic bags
Waste Quantity:	1
Quantity Unit of Measure Code:	Y
Quantity Unit of Measure Description:	Cubic Yards
Waste Quantity, in Tons:	0.84
Acute Waste Quantity, in Tons:	0
Non-Acute Waste Quantity, in Tons:	0.84
Waste Quantity, in Kilograms:	761.9052
Acute Waste Quantity, in Kilograms:	0
Non-Acute Waste Quantity, in Kilorgrams:	761.9052
Management Method Code:	H132
Management Method Description:	LANDFILL (WITH PRIOR TREATMENT AND/OR STABILIZATION)
Waste Residue Indicator:	N
Quantity Discrepancy Indicator:	N
Waste Type Discrepancy Indicator:	N
Waste Density:	Not reported
Waste Density Unit of Measure Code:	Not reported
Waste Density Unit of Measure Description:	Not reported
Form Code:	Not reported
Form Code Description:	Not reported
Source Code:	Not reported
Source Code Description:	Not reported
Waste Minimization Code:	Not reported
Waste Minimization Code Description:	Not reported
Consent Number:	Not reported
EPA Waste Indicator:	N

F66 WSW < 1/8 0.104 mi. 548 ft. | **GEORGE PAPOULIAS 20999 STEVENS CREEK CUPERTINO, CA 95014** | **LUST HIST UST** | **U001600993 N/A**

Site 1 of 18 in cluster F

Relative: Higher

Actual: 272 ft.

LUST:

Name:	SHELL
Address:	20999 STEVENS CREEK BLVD
City,State,Zip:	CUPERTINO, CA 95014
Lead Agency:	SANTA CLARA COUNTY LOP
Case Type:	LUST Cleanup Site

Geo Track:

Global Id:	T0608502366
Latitude:	37.323219
Longitude:	-122.041155
Status:	Completed - Case Closed
Status Date:	06/27/2000
Case Worker:	DEH
RB Case Number:	Not reported
Local Agency:	SANTA CLARA COUNTY LOP
File Location:	All Files are on GeoTracker or in the Local Agency Database
Local Case Number:	Not reported
Potential Media Affect:	Aquifer used for drinking water supply
Potential Contaminants of Concern:	Gasoline
EPA Region:	9
Coordinate Source:	Google Geocode
Quantity Released Gallons:	Not reported
Begin Date:	08/11/1998
Leak Reported Date:	12/11/1998
How Discovered:	Not reported
How Discovered Description:	Not reported
Discharge Source:	Not reported
Discharge Cause:	Not reported
Stop Method:	Not reported
Stop Description:	Not reported
No Further Action Date:	06/27/2000
CA Water Watershed Name:	Santa Clara - Palo Alto (205.50)
Dwr Groundwater Subbasin Name:	Santa Clara Valley - Santa Clara (2-009.02)
Disadvantaged Community:	Not reported
CA Enviroscreen 3 Score:	36-40%
CA Enviroscreen 4 Score:	15-20%
Military DOD Site:	No
Facility Project Subtype:	Not reported
RWQCB Region:	SAN FRANCISCO BAY RWQCB (REGION 2)
Claim Number:	17016
Claim Status:	Active
Site History:	Not reported

LUST:

Global Id:	T0608502366
Contact Type:	Local Agency Caseworker - Primary Caseworker
Contact Name:	DEH CASEWORKER
Organization Name:	SANTA CLARA COUNTY LOP
Address:	1555 Berger Drive, Suite 300
City:	SAN JOSE
Email:	dehweb@deh.sccgov.org
Phone Number:	4089183400

GEORGE PAPOULIAS (Continued) **U001600993**

Global Id: T0608502366
Contact Type: Regional Board Caseworker
Contact Name: Regional Water Board
Organization Name: SAN FRANCISCO BAY RWQCB (REGION 2)
Address: 1515 CLAY ST SUITE 1400
City: OAKLAND
Email: Not reported
Phone Number: Not reported

LUST:
Global Id: T0608502366
Action Type: ENFORCEMENT
Date: 06/27/2000
Action: Closure/No Further Action Letter

Global Id: T0608502366
Action Type: RESPONSE
Date: 01/19/1999
Action: Other Report / Document

Global Id: T0608502366
Action Type: RESPONSE
Date: 10/30/2009
Action: Monitoring Report - Quarterly

Global Id: T0608502366
Action Type: RESPONSE
Date: 10/29/2010
Action: Other Report / Document

Global Id: T0608502366
Action Type: Other
Date: 12/11/1998
Action: Leak Reported

LUST:
Global Id: T0608502366
Status: Open - Case Begin Date
Status Date: 08/11/1998

Global Id: T0608502366
Status: Open - Site Assessment
Status Date: 08/11/1998

Global Id: T0608502366
Status: Completed - Case Closed
Status Date: 06/27/2000

HIST UST:
Name: GEORGE PAPOULIAS
Address: 20999 STEVENS CREEK
City,State,Zip: CUPERTINO, CA 95014
File Number: 000208d4

GEORGE PAPOULIAS (Continued) **U001600993**

URL:

Region:	STATE
Facility ID:	00000018306
Facility Type:	Gas Station
Other Type:	Not reported
Contact Name:	Not reported
Telephone:	4082536232
Owner Name:	SHELL OIL COMPANY
Owner Address:	P.O. BOX 4848
Owner City,St,Zip:	ANAHEIM, CA 92803
Total Tanks:	0004

Tank Num:	001
Container Num:	1
Year Installed:	1982
Tank Capacity:	00010000
Tank Used for:	PRODUCT
Type of Fuel:	DIESEL
Container Construction Thickness:	1/4
Leak Detection:	Stock Inventor, 10

Tank Num:	002
Container Num:	2
Year Installed:	1982
Tank Capacity:	00010000
Tank Used for:	PRODUCT
Type of Fuel:	PREMIUM
Container Construction Thickness:	1/4
Leak Detection:	Stock Inventor, Groundwater Monitoring Well, 10

Tank Num:	003
Container Num:	3
Year Installed:	1983
Tank Capacity:	00010000
Tank Used for:	PRODUCT
Type of Fuel:	REGULAR
Container Construction Thickness:	1/4
Leak Detection:	Stock Inventor, Groundwater Monitoring Well, 10

Tank Num:	004
Container Num:	4
Year Installed:	1982
Tank Capacity:	00010000
Tank Used for:	PRODUCT
Type of Fuel:	UNLEADED
Container Construction Thickness:	1/4
Leak Detection:	Stock Inventor, Groundwater Monitoring Well, 10

Click here for Geo Tracker PDF:

F67 WSW < 1/8 0.104 mi. 548 ft. | **HUI ENTERPRISE INC**
20999 STEVENS CREEK BLVD
CUPERTINO, CA 95014

Site 2 of 18 in cluster F

RCRA NonGen / NLR | **1027702500**
CAL000479142

Relative: Higher

Actual: 272 ft.

RCRA Listings:

Date Form Received by Agency:		20230706
Handler Name:		Hui Enterprise Inc
Handler Address:		20999 Stevens Creek Blvd
Handler City,State,Zip:		CUPERTINO, CA 95014
EPA ID:		CAL000479142
Contact Name:		JUDY HUI
Contact Address:		20999 STEVENS CREEK BLVD
Contact City,State,Zip:		CUPERTINO, CA 95014
Contact Telephone:		408-888-1299
Contact Fax:		Not reported
Contact Email:		TINGMAO@HOTMAIL.COM
Contact Title:		Not reported
EPA Region:		09
Land Type:		Not reported
Federal Waste Generator Description:		Not a generator, verified
Non-Notifier:		Not reported
Biennial Report Cycle:		Not reported
Accessibility:		Not reported
Active Site Indicator:		Not reported
State District Owner:		Not reported
State District:		Not reported
Mailing Address:		20999 STEVENS CREEK BLVD
Mailing City,State,Zip:		CUPERTINO, CA 95014
Owner Name:	Hui Enterprise Inc	
Owner Type:		Other
Operator Name:	Judy Hui	
Operator Type:		Other
Short-Term Generator Activity:		No
Importer Activity:		No
Mixed Waste Generator:		No
Transporter Activity:		No
Transfer Facility Activity:		No
Recycler Activity with Storage:		No
Small Quantity On-Site Burner Exemption:		No
Smelting Melting and Refining Furnace Exemption:		No
Underground Injection Control:		No
Off-Site Waste Receipt:		No
Universal Waste Indicator:		No
Universal Waste Destination Facility:		No
Federal Universal Waste:		No
Active Site State-Reg Handler:		---
Federal Facility Indicator:		Not reported
Hazardous Secondary Material Indicator:		N
Sub-Part K Indicator:		Not reported
2018 GPRA Permit Baseline:		Not on the Baseline
2018 GPRA Renewals Baseline:		Not on the Baseline
202 GPRA Corrective Action Baseline:		No
Subject to Corrective Action Universe:		No
Non-TSDFs Where RCRA CA has Been Imposed Universe:		No
Corrective Action Priority Ranking:		No NCAPS ranking
Environmental Control Indicator:		No
Institutional Control Indicator:		No

HUI ENTERPRISE INC (Continued) **1027702500**

Human Exposure Controls Indicator:	N/A
Groundwater Controls Indicator:	N/A
Significant Non-Complier Universe:	No
Unaddressed Significant Non-Complier Universe:	No
Addressed Significant Non-Complier Universe:	No
Significant Non-Complier With a Compliance Schedule Universe:	No
Financial Assurance Required:	Not reported
Handler Date of Last Change:	20230716
Recognized Trader-Importer:	No
Recognized Trader-Exporter:	No
Importer of Spent Lead Acid Batteries:	No
Exporter of Spent Lead Acid Batteries:	No
Recycler Activity Without Storage:	No
Manifest Broker:	No
Sub-Part P Indicator:	No

Handler - Owner Operator:

Owner/Operator Indicator:	Owner
Owner/Operator Name: HUI ENTERPRISE INC	
Legal Status:	Other
Date Became Current:	Not reported
Date Ended Current:	Not reported
Owner/Operator Address:	20999 STEVENS CREEK BLVD
Owner/Operator City,State,Zip:	CUPERTINO, CA 95014
Owner/Operator Telephone:	408-888-1299
Owner/Operator Telephone Ext:	Not reported
Owner/Operator Fax:	Not reported
Owner/Operator Email:	Not reported

Owner/Operator Indicator:	Operator
Owner/Operator Name: JUDY HUI	
Legal Status:	Other
Date Became Current:	Not reported
Date Ended Current:	Not reported
Owner/Operator Address:	20999 STEVENS CREEK BLVD
Owner/Operator City,State,Zip:	CUPERTINO, CA 95014
Owner/Operator Telephone:	408-888-1299
Owner/Operator Telephone Ext:	Not reported
Owner/Operator Fax:	Not reported
Owner/Operator Email:	Not reported

Historic Generators:

Receive Date:	20230706
Handler Name: HUI ENTERPRISE INC	
Federal Waste Generator Description:	Not a generator, verified
State District Owner:	Not reported
Large Quantity Handler of Universal Waste:	No
Recognized Trader Importer:	No
Recognized Trader Exporter:	No
Spent Lead Acid Battery Importer:	No
Spent Lead Acid Battery Exporter:	No
Current Record:	Yes
Non Storage Recycler Activity:	No
Electronic Manifest Broker:	No

HUI ENTERPRISE INC (Continued) **1027702500**

List of NAICS Codes and Descriptions:
NAICS Code: 457120
NAICS Description: Other Gasoline Stations

Facility Has Received Notices of Violations:
Violations: No Violations Found

Evaluation Action Summary:
Evaluations: No Evaluations Found

F68 WSW < 1/8 0.104 mi. 548 ft. | **SHELL SERVICE STATION 20999 STEVENSCREEK CUPERTINO, CA 95014** | **RCRA-SQG FINDS ECHO HWTS HAZNET** | **1004677405 CAR000096818**

Site 3 of 18 in cluster F

Relative: Higher

Actual: 272 ft.

RCRA Listings:

Date Form Received by Agency:	20010516
Handler Name:	Shell Service Station
Handler Address:	20999 Stevenscreek
Handler City,State,Zip:	CUPERTINO, CA 95014
EPA ID:	CAR000096818
Contact Name:	SONDRA BIENVENU
Contact Address:	P O BOX 2099
Contact City,State,Zip:	HOUSTON, TX 77252-2099
Contact Telephone:	713-241-5036
Contact Fax:	Not reported
Contact Email:	Not reported
Contact Title:	Not reported
EPA Region:	09
Land Type:	Private
Federal Waste Generator Description:	Small Quantity Generator
Non-Notifier:	Not reported
Biennial Report Cycle:	Not reported
Accessibility:	Not reported
Active Site Indicator:	Handler Activities
State District Owner:	Not reported
State District:	Not reported
Mailing Address:	P O BOX 2099
Mailing City,State,Zip:	HOUSTON, TX 77252-2099
Owner Name:	Equilon Enterprises L L C
Owner Type:	Private
Operator Name:	Not reported
Operator Type:	Not reported
Short-Term Generator Activity:	No
Importer Activity:	No
Mixed Waste Generator:	No
Transporter Activity:	No
Transfer Facility Activity:	No
Recycler Activity with Storage:	No
Small Quantity On-Site Burner Exemption:	No
Smelting Melting and Refining Furnace Exemption:	No
Underground Injection Control:	No
Off-Site Waste Receipt:	No
Universal Waste Indicator:	No

SHELL SERVICE STATION (Continued) **1004677405**

Universal Waste Destination Facility:	No
Federal Universal Waste:	No
Active Site State-Reg Handler:	---
Federal Facility Indicator:	Not reported
Hazardous Secondary Material Indicator:	N
Sub-Part K Indicator:	Not reported
2018 GPRA Permit Baseline:	Not on the Baseline
2018 GPRA Renewals Baseline:	Not on the Baseline
202 GPRA Corrective Action Baseline:	No
Subject to Corrective Action Universe:	No
Non-TSDFs Where RCRA CA has Been Imposed Universe:	No
Corrective Action Priority Ranking:	No NCAPS ranking
Environmental Control Indicator:	No
Institutional Control Indicator:	No
Human Exposure Controls Indicator:	N/A
Groundwater Controls Indicator:	N/A
Significant Non-Complier Universe:	No
Unaddressed Significant Non-Complier Universe:	No
Addressed Significant Non-Complier Universe:	No
Significant Non-Complier With a Compliance Schedule Universe:	No
Financial Assurance Required:	Not reported
Handler Date of Last Change:	20021007
Recognized Trader-Importer:	No
Recognized Trader-Exporter:	No
Importer of Spent Lead Acid Batteries:	No
Exporter of Spent Lead Acid Batteries:	No
Recycler Activity Without Storage:	No
Manifest Broker:	No
Sub-Part P Indicator:	No

Hazardous Waste Summary:

Waste Code:	D001
Waste Description:	Ignitable Waste
Waste Code:	D018
Waste Description:	Benzene

Handler - Owner Operator:

Owner/Operator Indicator:	Owner
Owner/Operator Name:	EQUILON ENTERPRISES L L C
Legal Status:	Private
Date Became Current:	Not reported
Date Ended Current:	Not reported
Owner/Operator Address:	P O BOX 2099
Owner/Operator City,State,Zip:	HOUSTON, TX 77252-2099
Owner/Operator Telephone:	713-241-5036
Owner/Operator Telephone Ext:	Not reported
Owner/Operator Fax:	Not reported
Owner/Operator Email:	Not reported

Historic Generators:

Receive Date:	20010516
Handler Name:	SHELL SERVICE STATION
Federal Waste Generator Description:	Small Quantity Generator
State District Owner:	Not reported

SHELL SERVICE STATION (Continued) **1004677405**

Large Quantity Handler of Universal Waste:	No
Recognized Trader Importer:	No
Recognized Trader Exporter:	No
Spent Lead Acid Battery Importer:	No
Spent Lead Acid Battery Exporter:	No
Current Record:	Yes
Non Storage Recycler Activity:	Not reported
Electronic Manifest Broker:	Not reported

List of NAICS Codes and Descriptions:
NAICS Codes: No NAICS Codes Found

Facility Has Received Notices of Violations:
Violations: No Violations Found

Evaluation Action Summary:
Evaluations: No Evaluations Found

FINDS:
Registry ID: 110012240672

Click Here for FRS Facility Detail Report:

Environmental Interest/Information System:
The Resource Conservation and Recovery Act Information System (RCRAInfo) is EPA's comprehensive information system in support of the Resource Conservation and Recovery Act (RCRA) of 1976 and the Hazardous and Solid Waste Amendments (HSWA) of 1984. It tracks many types of information about generators, transporters, treaters, storers, and disposers of hazardous waste.
California's Hazardous Waste Tracking System Data Mart (HWTS-DATAMART) provides information on hazardous waste shipments for generators, transporters, and treatment, storage, and disposal facilities.

Click this hyperlink while viewing on your computer to access additional FINDS: detail in the EDR Site Report.

ECHO:
Envid: 1004677405
Registry ID: 110012240672

DFR URL:
Name: SHELL SERVICE STATION
Address: 20999 STEVENSCREEK
City,State,Zip: CUPERTINO, CA 95014

HWTS:
Name: SHELL SERVICE STATION
Address: 20999 STEVENSCREEK SAP 135215
Address 2: Not reported
City,State,Zip: CUPERTINO, CA 95014
EPA ID: CAR000096818
Inactive Date: 06/30/2019
Create Date: 03/04/2003
Last Act Date: Not reported

SHELL SERVICE STATION (Continued) **1004677405**

Mailing Name:	Not reported
Mailing Address:	20945 S. WILMINGTON AVE
Mailing Address 2:	Not reported
Mailing City,State,Zip:	CARSON, CA 908100000
Owner Name:	EQUILON ENTERPRISE LLC DBA SHELL
Owner Address:	20945 S. WILMINGTON AVE
Owner Address 2:	Not reported
Owner City,State,Zip:	CARSON, CA 908100000
Owner Phone:	Not reported
Owner Fax:	Not reported
Contact Name:	KIM KWOK
Contact Address:	6520 CORPORATE DRIVE
Contact Address 2:	Not reported
City,State,Zip:	INDIANAPOLIS, IN 462780000
Contact Phone:	Not reported
Contact Fax:	Not reported
Facility Status:	Inactive
Facility Type:	PERMANENT
Category:	FEDERAL
Latitude:	37.322974
Longitude:	-122.04139

NAICS:

EPA ID:	CAR000096818
Create Date:	2003-10-23 13:13:52.000
NAICS Code:	44711
NAICS Description:	Gasoline Stations with Convenience Stores
Issued EPA ID Date:	2003-03-04 14:25:35.18700
Inactive Date:	2019-06-30 00:00:00
Facility Name:	SHELL SERVICE STATION
Facility Address:	20999 Stevenscreek
Facility Address 2:	Sap 135215
Facility City:	Cupertino
Facility County:	Not reported
Facility State:	CA
Facility Zip:	95014

HAZNET:

Name:	SHELL SERVICE STATION
Address:	20999 STEVENSCREEK
Address 2:	Not reported
City,State,Zip:	CUPERTINO, CA 908100000
Contact:	KIM KWOK
Telephone:	3172917007
Mailing Name:	Not reported
Mailing Address:	20945 S. WILMINGTON AVE
Year:	2018
Gepaid:	CAR000096818
TSD EPA ID:	CAL000282598
CA Waste Code:	352 - Other organic solids
Disposal Method:	H141 - Storage, Bulking, And/Or Transfer Off Site--No Treatment/Reovery (H010-H129) Or (H131-H135)
Tons:	0.05000
Year:	2013

SHELL SERVICE STATION (Continued) **1004677405**

Gepaid:	CAR000096818
TSD EPA ID:	TXD055141378
CA Waste Code:	352 - Other organic solids
Disposal Method:	H040 - Incineration--Thermal Destruction Other Than Use As A Fuel
Tons:	0.0225
Year:	2013
Gepaid:	CAR000096818
TSD EPA ID:	UTD981552177
CA Waste Code:	352 - Other organic solids
Disposal Method:	H040 - Incineration--Thermal Destruction Other Than Use As A Fuel
Tons:	0.01
Year:	2013
Gepaid:	CAR000096818
TSD EPA ID:	CAD059494310
CA Waste Code:	134 - Aqueous solution with total organic residues less than 10 percent
Disposal Method:	H141 - Storage, Bulking, And/Or Transfer Off Site--No Treatment/Reovery (H010-H129) Or (H131-H135)
Tons:	0.105
Year:	2011
Gepaid:	CAR000096818
TSD EPA ID:	CAD059494310
CA Waste Code:	134 - Aqueous solution with total organic residues less than 10 percent
Disposal Method:	H141 - Storage, Bulking, And/Or Transfer Off Site--No Treatment/Reovery (H010-H129) Or (H131-H135)
Tons:	0.084
Year:	2011
Gepaid:	CAR000096818
TSD EPA ID:	CAD028409019
CA Waste Code:	331 - Off-specification, aged or surplus organics
Disposal Method:	H141 - Storage, Bulking, And/Or Transfer Off Site--No Treatment/Reovery (H010-H129) Or (H131-H135)
Tons:	0.1815
Year:	2010
Gepaid:	CAR000096818
TSD EPA ID:	UTD981552177
CA Waste Code:	352 - Other organic solids
Disposal Method:	-
Tons:	0.04
Year:	2009
Gepaid:	CAR000096818
TSD EPA ID:	CAD008302903
CA Waste Code:	352 - Other organic solids
Disposal Method:	H141 - Storage, Bulking, And/Or Transfer Off Site--No Treatment/Reovery (H010-H129) Or (H131-H135)
Tons:	0.02
Year:	2009
Gepaid:	CAR000096818
TSD EPA ID:	TXD055141378

SHELL SERVICE STATION (Continued) **1004677405**

CA Waste Code:	352 - Other organic solids
Disposal Method:	H040 - Incineration--Thermal Destruction Other Than Use As A Fuel
Tons:	0.02
Year:	2008
Gepaid:	CAR000096818
TSD EPA ID:	CAD008302903
CA Waste Code:	352 - Other organic solids
Disposal Method:	H141 - Storage, Bulking, And/Or Transfer Off Site--No Treatment/Reovery (H010-H129) Or (H131-H135)
Tons:	0.0375

Click this hyperlink while viewing on your computer to access
7 additional CA HAZNET: record(s) in the EDR Site Report.

Additional Information:

Year:	2018
EM Manifest ID:	003701512GBF20180424_D_1
Shipment Date:	4/24/2018
Shipment Date:	4/24/2018
Receipt Date:	4/30/2018
Manifest Number:	003701512GBF
Generator EPA ID:	CAR000096818
Name:	SHELL SERVICE
Address:	Not reported
Address 2:	Not reported
City,State,Zip:	Not reported
Telephone:	Not reported
Contact:	Not reported
Contact Telephone:	Not reported
Contact Email:	Not reported
Transporter 1 EPA ID:	CAL000367042
Transporter Name:	Not reported
Transporter 1 Emergency Number:	Not reported
Transporter 2 EPA ID:	CAL000327867
Transporter Name 2:	Not reported
Transporter 2 Emergency Number:	Not reported
TSDF EPA ID:	CAL000282598
TSDF Name:	BAKERSFIELD OIL TRANSFER INC
TSDF Address 1:	Not reported
TSDF Address 2:	Not reported
TSDF City,State,Zip:	Not reported
TSDF Telephone:	Not reported
TSDFA EPA ID:	Not reported
Waste Code Description:	- Not reported
RCRA Code:	Not reported
Meth Code:	- Not reported
Quantity Tons:	Not reported
Waste Quantity:	Not reported
Quantity Unit:	Not reported

State:

Year:	2018
EM Manifest ID:	003701512GBF20180424_D_1
Generator EPA ID:	CAR000096818
Shipment Date:	2018-04-24

SHELL SERVICE STATION (Continued) **1004677405**

Manifest Number:	003701512GBF
Line Number:	1
Method Code:	H141
Quantity Tons:	0.05000
Quantity Waste:	100.000000
Quantity Unit:	P
Number of Containers:	1
Type of Container:	NULL
Quantity Type:	NULL
State Code:	352

Additional Information:

Year:	2013
Gen EPA ID:	CAR000096818
Shipment Date:	20130328
Creation Date:	8/23/2013 22:15:19
Receipt Date:	20130426
Manifest ID:	007011440JJK
Trans EPA ID:	CAR000148338
Trans Name:	AMERICAN INTEGRATED SERVICES INC
Trans 2 EPA ID:	MAD039322250
Trans 2 Name:	CLEAN HARBORS ENV SVC
TSDF EPA ID:	TXD055141378
Trans Name:	CLEAN HARBORS DEER PARK LP
TSDF Alt EPA ID:	Not reported
TSDF Alt Name:	Not reported
Waste Code Description:	352 - Other organic solids
RCRA Code:	D018
Meth Code:	H040 - Incineration--Thermal Destruction Other Than Use As A Fuel
Quantity Tons:	0.0225
Waste Quantity:	45
Quantity Unit:	P
Additional Code 1:	D001
Additional Code 2:	Not reported
Additional Code 3:	Not reported
Additional Code 4:	Not reported
Additional Code 5:	Not reported
Shipment Date:	20130109
Creation Date:	7/6/2013 22:15:05
Receipt Date:	20130124
Manifest ID:	007011398JJK
Trans EPA ID:	CAR000148338
Trans Name:	AMERICAN INTEGRATED SERVICES INC
Trans 2 EPA ID:	MAD039322250
Trans 2 Name:	CLEAN HARBORS ENV SERVICES
TSDF EPA ID:	CAD059494310
Trans Name:	CLEAN HARBORS OF SAN JOSE LLC
TSDF Alt EPA ID:	Not reported
TSDF Alt Name:	Not reported
Waste Code Description:	134 - Aqueous solution with <10% total organic residues
RCRA Code:	D018
Meth Code:	H141 - Storage, Bulking, And/Or Transfer Off Site--No Treatment/Reovery (H010-H129) Or (H131-H135)
Quantity Tons:	0.105

SHELL SERVICE STATION (Continued) **1004677405**

Waste Quantity:	25
Quantity Unit:	G
Additional Code 1:	D001
Additional Code 2:	Not reported
Additional Code 3:	Not reported
Additional Code 4:	Not reported
Additional Code 5:	Not reported
Shipment Date:	20130109
Creation Date:	5/21/2013 22:15:15
Receipt Date:	20130129
Manifest ID:	007011399JJK
Trans EPA ID:	CAR000148338
Trans Name:	AMERICAN INTEGRATED SERVICES INC
Trans 2 EPA ID:	MAD039322250
Trans 2 Name:	CLEAN HARBORS ENV SERVICES
TSDF EPA ID:	UTD981552177
Trans Name:	CLEAN HARBORS ARAGONITE LLC SERVICE
TSDF Alt EPA ID:	Not reported
TSDF Alt Name:	Not reported
Waste Code Description:	352 - Other organic solids
RCRA Code:	D018
Meth Code:	H040 - Incineration--Thermal Destruction Other Than Use As A Fuel
Quantity Tons:	0.01
Waste Quantity:	20
Quantity Unit:	P
Additional Code 1:	D001
Additional Code 2:	Not reported
Additional Code 3:	Not reported
Additional Code 4:	Not reported
Additional Code 5:	Not reported

Additional Information:

Year:	2011
Gen EPA ID:	CAR000096818
Shipment Date:	20110902
Creation Date:	10/25/2011 18:30:13
Receipt Date:	20110908
Manifest ID:	008875540JJK
Trans EPA ID:	CAR000148338
Trans Name:	AMERICAN INTEGRATED SERVICES INC
Trans 2 EPA ID:	CAR000179382
Trans 2 Name:	ENV ENVIRONMENTAL
TSDF EPA ID:	CAD028409019
Trans Name:	CROSBY & OVERTON INC
TSDF Alt EPA ID:	Not reported
TSDF Alt Name:	Not reported
Waste Code Description:	331 - Off-specification, aged, or surplus organics
RCRA Code:	Not reported
Meth Code:	H141 - Storage, Bulking, And/Or Transfer Off Site--No Treatment/Reovery (H010-H129) Or (H131-H135)
Quantity Tons:	0.1815
Waste Quantity:	55
Quantity Unit:	G
Additional Code 1:	Not reported
Additional Code 2:	Not reported

SHELL SERVICE STATION (Continued) **1004677405**

Additional Code 3:	Not reported
Additional Code 4:	Not reported
Additional Code 5:	Not reported
Shipment Date:	20110902
Creation Date:	7/19/2012 22:00:14
Receipt Date:	20110912
Manifest ID:	008875536JJK
Trans EPA ID:	CAR000148338
Trans Name:	AMERICAN INTEGRATED SERVICES INC
Trans 2 EPA ID:	MAD039322250
Trans 2 Name:	CLEAN HARBORS ENVIRONMENTAL SVC
TSDF EPA ID:	CAD059494310
Trans Name:	CLEAN HARBORS OF SAN JOSE LLC
TSDF Alt EPA ID:	Not reported
TSDF Alt Name:	Not reported
Waste Code Description:	134 - Aqueous solution with <10% total organic residues
RCRA Code:	D018
Meth Code:	H141 - Storage, Bulking, And/Or Transfer Off Site--No Treatment/Reovery (H010-H129) Or (H131-H135)
Quantity Tons:	0.084
Waste Quantity:	20
Quantity Unit:	G
Additional Code 1:	D001
Additional Code 2:	Not reported
Additional Code 3:	Not reported
Additional Code 4:	Not reported
Additional Code 5:	Not reported

Additional Information:

Year:	2010
Gen EPA ID:	CAR000096818
Shipment Date:	20100510
Creation Date:	5/16/2013 22:15:09
Receipt Date:	Not reported
Manifest ID:	007016087JJK
Trans EPA ID:	CAR000148338
Trans Name:	AMERICAN INTEGRATED SERVICES INC
Trans 2 EPA ID:	MAD039322250
Trans 2 Name:	CLEAN HARBORS
TSDF EPA ID:	UTD981552177
Trans Name:	CLEAN HARBORS ARAGONITE LLC SERVICE
TSDF Alt EPA ID:	Not reported
TSDF Alt Name:	Not reported
Waste Code Description:	352 - Other organic solids
RCRA Code:	D018
Meth Code:	- Not reported
Quantity Tons:	0.015
Waste Quantity:	30
Quantity Unit:	P
Additional Code 1:	Not reported
Additional Code 2:	Not reported
Additional Code 3:	Not reported
Additional Code 4:	Not reported
Additional Code 5:	Not reported

SHELL SERVICE STATION (Continued) **1004677405**

Shipment Date:	20100510
Creation Date:	5/16/2013 22:15:09
Receipt Date:	Not reported
Manifest ID:	005729999JJK
Trans EPA ID:	CAR000148338
Trans Name:	AMERICAN INTEGRATED SERVICES INC
Trans 2 EPA ID:	MAD039322250
Trans 2 Name:	CLEAN HARBORS
TSDF EPA ID:	UTD981552177
Trans Name:	CLEAN HARBORS ARAGONITE LLC SERVICE
TSDF Alt EPA ID:	Not reported
TSDF Alt Name:	Not reported
Waste Code Description:	352 - Other organic solids
RCRA Code:	D018
Meth Code:	- Not reported
Quantity Tons:	0.025
Waste Quantity:	50
Quantity Unit:	P
Additional Code 1:	D001
Additional Code 2:	Not reported
Additional Code 3:	Not reported
Additional Code 4:	Not reported
Additional Code 5:	Not reported

Additional Information:

Year:	2009
Gen EPA ID:	CAR000096818

Shipment Date:	20090908
Creation Date:	3/5/2010 18:31:07
Receipt Date:	20090921
Manifest ID:	005729298JJK
Trans EPA ID:	CAR000148338
Trans Name:	AMERICAN INTEGRATED SERVICES INC
Trans 2 EPA ID:	MAD039322250
Trans 2 Name:	CLEAN HARBORS ENV SVCS
TSDF EPA ID:	TXD055141378
Trans Name:	CLEAN HARBORS DEER PARK
TSDF Alt EPA ID:	Not reported
TSDF Alt Name:	Not reported
Waste Code Description:	352 - Other organic solids
RCRA Code:	D018
Meth Code:	H040 - Incineration--Thermal Destruction Other Than Use As A Fuel
Quantity Tons:	0.02
Waste Quantity:	40
Quantity Unit:	P
Additional Code 1:	D001
Additional Code 2:	Not reported
Additional Code 3:	Not reported
Additional Code 4:	Not reported
Additional Code 5:	Not reported

Shipment Date:	20090504
Creation Date:	6/4/2009 18:30:08
Receipt Date:	20090508
Manifest ID:	005587962JJK
Trans EPA ID:	CAR000148338

SHELL SERVICE STATION (Continued) **1004677405**

Trans Name:	AMERICAN INTEGRATED SERVICES INC
Trans 2 EPA ID:	Not reported
Trans 2 Name:	Not reported
TSDF EPA ID:	CAD008302903
Trans Name:	VEOLIA ES TECHNICAL SOLUTIONS
TSDF Alt EPA ID:	Not reported
TSDF Alt Name:	Not reported
Waste Code Description:	352 - Other organic solids
RCRA Code:	D018
Meth Code:	H141 - Storage, Bulking, And/Or Transfer Off Site--No Treatment/Reovery (H010-H129) Or (H131-H135)
Quantity Tons:	0.02
Waste Quantity:	40
Quantity Unit:	P
Additional Code 1:	D001
Additional Code 2:	Not reported
Additional Code 3:	Not reported
Additional Code 4:	Not reported
Additional Code 5:	Not reported

Additional Information:

Year:	2008
Gen EPA ID:	CAR000096818
Shipment Date:	20081117
Creation Date:	12/30/2008 18:30:27
Receipt Date:	20081121
Manifest ID:	004523901JJK
Trans EPA ID:	CAR000148338
Trans Name:	AMERICAN INTEGRATED SERVICES INC
Trans 2 EPA ID:	Not reported
Trans 2 Name:	Not reported
TSDF EPA ID:	CAD008302903
Trans Name:	VEOLIA ES TECHNICAL SOLUTIONS
TSDF Alt EPA ID:	Not reported
TSDF Alt Name:	Not reported
Waste Code Description:	352 - Other organic solids
RCRA Code:	D018
Meth Code:	H141 - Storage, Bulking, And/Or Transfer Off Site--No Treatment/Reovery (H010-H129) Or (H131-H135)
Quantity Tons:	0.0375
Waste Quantity:	75
Quantity Unit:	P
Additional Code 1:	Not reported
Additional Code 2:	Not reported
Additional Code 3:	Not reported
Additional Code 4:	Not reported
Additional Code 5:	Not reported

Additional Information:

Year:	2004
Gen EPA ID:	CAR000096818
Shipment Date:	20041111
Creation Date:	1/19/2005 18:32:14
Receipt Date:	Not reported

SHELL SERVICE STATION (Continued) **1004677405**

Manifest ID:	24204656
Trans EPA ID:	CAR000052803
Trans Name:	PHILIP TRANSPORTATION & REMEDIATION INC
Trans 2 EPA ID:	Not reported
Trans 2 Name:	Not reported
TSDF EPA ID:	WAD991281767
Trans Name:	BURLINGTON ENVIRONMENTAL INC KENT
TSDF Alt EPA ID:	Not reported
TSDF Alt Name:	Not reported
Waste Code Description:	352 - Other organic solids
RCRA Code:	NA
Meth Code:	- Not reported
Quantity Tons:	0.0375
Waste Quantity:	75
Quantity Unit:	P
Additional Code 1:	Not reported
Additional Code 2:	Not reported
Additional Code 3:	Not reported
Additional Code 4:	Not reported
Additional Code 5:	Not reported

Shipment Date:	20040426
Creation Date:	10/14/2004 15:19:37
Receipt Date:	20040505
Manifest ID:	23519403
Trans EPA ID:	CAR000052803
Trans Name:	PHILIP TRANSPORTATION & REMEDIATION INC
Trans 2 EPA ID:	UTD981552425
Trans 2 Name:	SLT EXPRESS
TSDF EPA ID:	WAD991281767
Trans Name:	BURLINGTON ENVIRONMENTAL INC KENT
TSDF Alt EPA ID:	Not reported
TSDF Alt Name:	Not reported
Waste Code Description:	352 - Other organic solids
RCRA Code:	Not reported
Meth Code:	R01 - Recycler
Quantity Tons:	0.025
Waste Quantity:	50
Quantity Unit:	P
Additional Code 1:	Not reported
Additional Code 2:	Not reported
Additional Code 3:	Not reported
Additional Code 4:	Not reported
Additional Code 5:	Not reported

Shipment Date:	20040203
Creation Date:	8/18/2004 7:52:29
Receipt Date:	Not reported
Manifest ID:	22974717
Trans EPA ID:	CAR000052803
Trans Name:	PHILIP TRANSPORTATION & REMEDIATION INC
Trans 2 EPA ID:	Not reported
Trans 2 Name:	Not reported
TSDF EPA ID:	WAD991281767
Trans Name:	BURLINGTON ENVIRONMENTAL INC KENT
TSDF Alt EPA ID:	Not reported
TSDF Alt Name:	Not reported

SHELL SERVICE STATION (Continued) **1004677405**

Waste Code Description:	352 - Other organic solids
RCRA Code:	Not reported
Meth Code:	- Not reported
Quantity Tons:	0.0075
Waste Quantity:	15
Quantity Unit:	P
Additional Code 1:	Not reported
Additional Code 2:	Not reported
Additional Code 3:	Not reported
Additional Code 4:	Not reported
Additional Code 5:	Not reported

Additional Information:

Year:	2003
Gen EPA ID:	CAR000096818
Shipment Date:	20031119
Creation Date:	8/30/2004 14:52:16
Receipt Date:	20031204
Manifest ID:	22974080
Trans EPA ID:	CAR000052803
Trans Name:	PHILIP TRANSPORTATION & REMEDIATION INC
Trans 2 EPA ID:	UTD981552425
Trans 2 Name:	SLT EXPRESS
TSDF EPA ID:	CAD982444481
Trans Name:	FILTER RECYCLING SERVICES INC
TSDF Alt EPA ID:	CAD982444481
TSDF Alt Name:	Not reported
Waste Code Description:	352 - Other organic solids
RCRA Code:	Not reported
Meth Code:	R01 - Recycler
Quantity Tons:	0.0175
Waste Quantity:	35
Quantity Unit:	P
Additional Code 1:	Not reported
Additional Code 2:	Not reported
Additional Code 3:	Not reported
Additional Code 4:	Not reported
Additional Code 5:	Not reported
Shipment Date:	20030917
Creation Date:	8/3/2004 15:01:39
Receipt Date:	20031006
Manifest ID:	22974982
Trans EPA ID:	CAR000052803
Trans Name:	PHILIP TRANSPORTATION & REMEDIATION INC
Trans 2 EPA ID:	UTD981552425
Trans 2 Name:	SLT EXPRESS
TSDF EPA ID:	CAD982444481
Trans Name:	FILTER RECYCLING SERVICES INC
TSDF Alt EPA ID:	CAD982444481
TSDF Alt Name:	Not reported
Waste Code Description:	352 - Other organic solids
RCRA Code:	Not reported
Meth Code:	R01 - Recycler
Quantity Tons:	0.01
Waste Quantity:	20

SHELL SERVICE STATION (Continued) **1004677405**

Quantity Unit:	P
Additional Code 1:	Not reported
Additional Code 2:	Not reported
Additional Code 3:	Not reported
Additional Code 4:	Not reported
Additional Code 5:	Not reported
Shipment Date:	20030227
Creation Date:	5/28/2003 18:32:22
Receipt Date:	Not reported
Manifest ID:	22249125
Trans EPA ID:	CAR000006098
Trans Name:	Not reported
Trans 2 EPA ID:	Not reported
Trans 2 Name:	Not reported
TSDF EPA ID:	CAD028409019
Trans Name:	Not reported
TSDF Alt EPA ID:	Not reported
TSDF Alt Name:	Not reported
Waste Code Description:	352 - Other organic solids
RCRA Code:	D018
Meth Code:	- Not reported
Quantity Tons:	Not reported
Waste Quantity:	Not reported
Quantity Unit:	P
Additional Code 1:	Not reported
Additional Code 2:	Not reported
Additional Code 3:	Not reported
Additional Code 4:	Not reported
Additional Code 5:	Not reported

Additional Information:

Year:	2002
Gen EPA ID:	CAR000096818
Shipment Date:	20020614
Creation Date:	9/5/2002 18:30:37
Receipt Date:	20020624
Manifest ID:	21894128
Trans EPA ID:	CAR000006098
Trans Name:	Not reported
Trans 2 EPA ID:	CAD982524480
Trans 2 Name:	Not reported
TSDF EPA ID:	CAD028409019
Trans Name:	Not reported
TSDF Alt EPA ID:	Not reported
TSDF Alt Name:	Not reported
Waste Code Description:	352 - Other organic solids
RCRA Code:	D018
Meth Code:	H01 - Transfer Station
Quantity Tons:	0.0175
Waste Quantity:	35
Quantity Unit:	P
Additional Code 1:	Not reported
Additional Code 2:	Not reported
Additional Code 3:	Not reported
Additional Code 4:	Not reported

SHELL SERVICE STATION (Continued) **1004677405**

Additional Code 5: Not reported

Additional Information:

Year:	2001
Gen EPA ID:	CAR000096818
Shipment Date:	20010810
Creation Date:	10/3/2001 0:00:00
Receipt Date:	Not reported
Manifest ID:	20750637
Trans EPA ID:	CAR000006098
Trans Name:	Not reported
Trans 2 EPA ID:	Not reported
Trans 2 Name:	Not reported
TSDF EPA ID:	CAD028409019
Trans Name:	Not reported
TSDF Alt EPA ID:	Not reported
TSDF Alt Name:	Not reported
Waste Code Description:	352 - Other organic solids
RCRA Code:	D018
Meth Code:	- Not reported
Quantity Tons:	0.0275
Waste Quantity:	55
Quantity Unit:	P
Additional Code 1:	Not reported
Additional Code 2:	Not reported
Additional Code 3:	Not reported
Additional Code 4:	Not reported
Additional Code 5:	Not reported
Shipment Date:	20010523
Creation Date:	7/10/2001 0:00:00
Receipt Date:	20010524
Manifest ID:	20750486
Trans EPA ID:	CAD009466392
Trans Name:	Not reported
Trans 2 EPA ID:	Not reported
Trans 2 Name:	Not reported
TSDF EPA ID:	CAD982030173
Trans Name:	Not reported
TSDF Alt EPA ID:	Not reported
TSDF Alt Name:	Not reported
Waste Code Description:	512 - Other empty containers 30 gallons or more
RCRA Code:	Not reported
Meth Code:	R01 - Recycler
Quantity Tons:	0.1
Waste Quantity:	200
Quantity Unit:	P
Additional Code 1:	Not reported
Additional Code 2:	Not reported
Additional Code 3:	Not reported
Additional Code 4:	Not reported
Additional Code 5:	Not reported

F69 WSW < 1/8 0.104 mi. 548 ft. | **DE ANZA SHELL**
20999 STEVENS CREEK BLVD
CUPERTINO, CA 95014

Site 4 of 18 in cluster F

Relative: Higher

Actual: 272 ft.

LUST, CERS HAZ WASTE, SWEEPS UST, CA FID UST, CUPA Listings, EMI, HWTS, CERS

S101594612
N/A

LUST SANTA CLARA:

Name:	SHELL
Address:	20999 STEVENS CREEK BLVD
City,State,Zip:	CUPERTINO, CA
Region:	SANTA CLARA
SCVWD ID:	07S2W13E04F
Date Closed:	06/27/2000
EDR Link ID:	07S2W13E04F

CERS HAZ WASTE:

Name:	DE ANZA SHELL
Address:	20999 STEVENS CREEK BLVD
City,State,Zip:	CUPERTINO, CA 95014
Site ID:	24238
CERS ID:	10091371
CERS Description:	Hazardous Waste Generator

SWEEPS UST:

Name:	DE ANZA SHELL
Address:	20999 STEVENS CREEK BLVD
City:	CUPERTINO
Status:	Active
Comp Number:	610
Number:	1
Board Of Equalization:	Not reported
Referral Date:	09-20-90
Action Date:	09-20-90
Created Date:	09-20-90
Owner Tank Id:	1956-0303-REG1
SWRCB Tank Id:	43-000-000610-000001
Tank Status:	A
Capacity:	10000
Active Date:	09-20-90
Tank Use:	M.V. FUEL
STG:	P
Content:	LEADED
Number Of Tanks:	4

Name:	DE ANZA SHELL
Address:	20999 STEVENS CREEK BLVD
City:	CUPERTINO
Status:	Active
Comp Number:	610
Number:	1
Board Of Equalization:	Not reported
Referral Date:	09-20-90
Action Date:	09-20-90
Created Date:	09-20-90
Owner Tank Id:	1956-0303-RU-1

DE ANZA SHELL (Continued) **S101594612**

SWRCB Tank Id:	43-000-000610-000002
Tank Status:	A
Capacity:	10000
Active Date:	09-20-90
Tank Use:	M.V. FUEL
STG:	P
Content:	REG UNLEADED
Number Of Tanks:	Not reported

Name:	DE ANZA SHELL
Address:	20999 STEVENS CREEK BLVD
City:	CUPERTINO
Status:	Active
Comp Number:	610
Number:	1
Board Of Equalization:	Not reported
Referral Date:	09-20-90
Action Date:	09-20-90
Created Date:	09-20-90
Owner Tank Id:	1956-0303-SU-1
SWRCB Tank Id:	43-000-000610-000003
Tank Status:	A
Capacity:	10000
Active Date:	09-20-90
Tank Use:	M.V. FUEL
STG:	P
Content:	REG UNLEADED
Number Of Tanks:	Not reported

Name:	DE ANZA SHELL
Address:	20999 STEVENS CREEK BLVD
City:	CUPERTINO
Status:	Active
Comp Number:	610
Number:	1
Board Of Equalization:	Not reported
Referral Date:	09-20-90
Action Date:	09-20-90
Created Date:	09-20-90
Owner Tank Id:	1956-0303-D-1
SWRCB Tank Id:	43-000-000610-000004
Tank Status:	A
Capacity:	10000
Active Date:	09-20-90
Tank Use:	M.V. FUEL
STG:	P
Content:	DIESEL
Number Of Tanks:	Not reported

Name:	DE ANZA SHELL
Address:	20999 STEVENS CREEK BLVD
City:	CUPERTINO
Status:	Active
Comp Number:	18306
Number:	2
Board Of Equalization:	44-000074
Referral Date:	08-19-92

DE ANZA SHELL (Continued) **S101594612**

Action Date:	05-21-93
Created Date:	02-29-88
Owner Tank Id:	1956-0303-0-1
SWRCB Tank Id:	43-012-018306-000001
Tank Status:	A
Capacity:	10000
Active Date:	02-10-92
Tank Use:	M.V. FUEL
STG:	P
Content:	DIESEL
Number Of Tanks:	4

Name:	DE ANZA SHELL
Address:	20999 STEVENS CREEK BLVD
City:	CUPERTINO
Status:	Active
Comp Number:	18306
Number:	2
Board Of Equalization:	44-000074
Referral Date:	08-19-92
Action Date:	05-21-93
Created Date:	02-29-88
Owner Tank Id:	0956-0303-RU-1
SWRCB Tank Id:	43-012-018306-000002
Tank Status:	A
Capacity:	10000
Active Date:	02-10-92
Tank Use:	M.V. FUEL
STG:	P
Content:	REG UNLEADED
Number Of Tanks:	Not reported

Name:	DE ANZA SHELL
Address:	20999 STEVENS CREEK BLVD
City:	CUPERTINO
Status:	Active
Comp Number:	18306
Number:	2
Board Of Equalization:	44-000074
Referral Date:	08-19-92
Action Date:	05-21-93
Created Date:	02-29-88
Owner Tank Id:	1956-0303-SU-1
SWRCB Tank Id:	43-012-018306-000003
Tank Status:	A
Capacity:	10000
Active Date:	06-01-90
Tank Use:	M.V. FUEL
STG:	P
Content:	REG UNLEADED
Number Of Tanks:	Not reported

Name:	DE ANZA SHELL
Address:	20999 STEVENS CREEK BLVD
City:	CUPERTINO
Status:	Active
Comp Number:	18306

DE ANZA SHELL (Continued) **S101594612**

Number:	2
Board Of Equalization:	44-000074
Referral Date:	08-19-92
Action Date:	05-21-93
Created Date:	02-29-88
Owner Tank Id:	1956-0303-SR-1
SWRCB Tank Id:	43-012-018306-000004
Tank Status:	A
Capacity:	10000
Active Date:	08-19-92
Tank Use:	M.V. FUEL
STG:	P
Content:	PRM UNLEADED
Number Of Tanks:	Not reported

CA FID UST:

Facility ID:	43011946
Regulated By:	UTNKA
Regulated ID:	Not reported
Cortese Code:	Not reported
SIC Code:	Not reported
Facility Phone:	4082576884
Mail To:	Not reported
Mailing Address:	P O BOX
Mailing Address 2:	Not reported
Mailing City,St,Zip:	CUPERTINO 95014
Contact:	Not reported
Contact Phone:	Not reported
DUNs Number:	Not reported
NPDES Number:	Not reported
EPA ID:	Not reported
Comments:	Not reported
Status:	Active

Facility ID:	43011946
Regulated By:	UTNKA
Regulated ID:	00018306
Cortese Code:	Not reported
SIC Code:	Not reported
Facility Phone:	4082576884
Mail To:	Not reported
Mailing Address:	PO BOX
Mailing Address 2:	Not reported
Mailing City,St,Zip:	CUPERTINO 95014
Contact:	Not reported
Contact Phone:	Not reported
DUNs Number:	Not reported
NPDES Number:	Not reported
EPA ID:	Not reported
Comments:	Not reported
Status:	Active

CUPA SANTA CLARA:

Name:	DE ANZA SHELL
Address:	20999 STEVENS CREEK BL
City,State,Zip:	CUPERTINO, CA 95014

DE ANZA SHELL (Continued) **S101594612**

Region:	SANTA CLARA
Telephone:	Not reported
UDF Email:	Not reported
PE#:	2202
Program Description:	GENERATES <100 KG/YR OR USED OIL ONLY
Program Identifier:	DEH PERMIT-HAZ WASTE GENERATOR PROGRAM
Latitude:	37.323223
Longitude:	-122.04099
Record ID:	PR0371769
Facility ID:	FA0271895

EMI:

Name:	DE ANZA SHELL
Address:	20999 STEVENS CREEK BLVD
City,State,Zip:	CUPERTINO, CA 95014
Year:	2017
County Code:	43
Air Basin:	SF
Facility ID:	107071
Air District Name:	BA
SIC Code:	5411
Air District Name:	BAY AREA AQMD
Community Health Air Pollution Info System:	Not reported
Consolidated Emission Reporting Rule:	Not reported
Total Organic Hydrocarbon Gases Tons/Yr:	0.374848715
Reactive Organic Gases Tons/Yr:	0.374848715
Carbon Monoxide Emissions Tons/Yr:	Not reported
NOX - Oxides of Nitrogen Tons/Yr:	Not reported
SOX - Oxides of Sulphur Tons/Yr:	Not reported
Particulate Matter Tons/Yr:	Not reported
Part. Matter 10 Micrometers and Smllr Tons/Yr:	Not reported

Name:	DE ANZA SHELL
Address:	20999 STEVENS CREEK BLVD
City,State,Zip:	CUPERTINO, CA 95014
Year:	2018
County Code:	43
Air Basin:	SF
Facility ID:	107071
Air District Name:	BA
SIC Code:	5541
Air District Name:	BAY AREA AQMD
Community Health Air Pollution Info System:	Not reported
Consolidated Emission Reporting Rule:	Not reported
Total Organic Hydrocarbon Gases Tons/Yr:	0.374848715
Reactive Organic Gases Tons/Yr:	0.374848715
Carbon Monoxide Emissions Tons/Yr:	Not reported
NOX - Oxides of Nitrogen Tons/Yr:	Not reported
SOX - Oxides of Sulphur Tons/Yr:	Not reported
Particulate Matter Tons/Yr:	Not reported
Part. Matter 10 Micrometers and Smllr Tons/Yr:	Not reported

Name:	DE ANZA SHELL
Address:	20999 STEVENS CREEK BLVD
City,State,Zip:	CUPERTINO, CA 95014
Year:	2019
County Code:	43

DE ANZA SHELL (Continued) **S101594612**

Air Basin:	SF
Facility ID:	107071
Air District Name:	BA
SIC Code:	5541
Air District Name:	BAY AREA AQMD
Community Health Air Pollution Info System:	Not reported
Consolidated Emission Reporting Rule:	Not reported
Total Organic Hydrocarbon Gases Tons/Yr:	0.374848715
Reactive Organic Gases Tons/Yr:	0.374848715
Carbon Monoxide Emissions Tons/Yr:	Not reported
NOX - Oxides of Nitrogen Tons/Yr:	Not reported
SOX - Oxides of Sulphur Tons/Yr:	Not reported
Particulate Matter Tons/Yr:	Not reported
Part. Matter 10 Micrometers and Smllr Tons/Yr:	Not reported

Name:	DE ANZA SHELL
Address:	20999 STEVENS CREEK BLVD
City,State,Zip:	CUPERTINO, CA 95014
Year:	2020
County Code:	43
Air Basin:	SF
Facility ID:	107071
Air District Name:	BA
SIC Code:	5541
Air District Name:	BAY AREA AQMD
Community Health Air Pollution Info System:	Not reported
Consolidated Emission Reporting Rule:	Not reported
Total Organic Hydrocarbon Gases Tons/Yr:	0.374848715
Reactive Organic Gases Tons/Yr:	0.374848715
Carbon Monoxide Emissions Tons/Yr:	Not reported
NOX - Oxides of Nitrogen Tons/Yr:	Not reported
SOX - Oxides of Sulphur Tons/Yr:	Not reported
Particulate Matter Tons/Yr:	Not reported
Part. Matter 10 Micrometers and Smllr Tons/Yr:	Not reported

Name:	DE ANZA SHELL
Address:	20999 STEVENS CREEK BLVD
City,State,Zip:	CUPERTINO, CA 95014
Year:	2021
County Code:	43
Air Basin:	SF
Facility ID:	107071
Air District Name:	BA
SIC Code:	5411
Air District Name:	BAY AREA AQMD
Community Health Air Pollution Info System:	Not reported
Consolidated Emission Reporting Rule:	Not reported
Total Organic Hydrocarbon Gases Tons/Yr:	0.191118274
Reactive Organic Gases Tons/Yr:	0.191118274
Carbon Monoxide Emissions Tons/Yr:	Not reported
NOX - Oxides of Nitrogen Tons/Yr:	Not reported
SOX - Oxides of Sulphur Tons/Yr:	Not reported
Particulate Matter Tons/Yr:	Not reported
Part. Matter 10 Micrometers and Smllr Tons/Yr:	Not reported

Name:	DE ANZA SHELL
Address:	20999 STEVENS CREEK BLVD

DE ANZA SHELL (Continued) **S101594612**

City,State,Zip:	CUPERTINO, CA 95014
Year:	2022
County Code:	43
Air Basin:	SF
Facility ID:	107071
Air District Name:	BA
SIC Code:	5541
Air District Name:	BAY AREA AQMD
Community Health Air Pollution Info System:	Not reported
Consolidated Emission Reporting Rule:	Not reported
Total Organic Hydrocarbon Gases Tons/Yr:	0.191
Reactive Organic Gases Tons/Yr:	0.191
Carbon Monoxide Emissions Tons/Yr:	Not reported
NOX - Oxides of Nitrogen Tons/Yr:	Not reported
SOX - Oxides of Sulphur Tons/Yr:	Not reported
Particulate Matter Tons/Yr:	Not reported
Part. Matter 10 Micrometers and Smllr Tons/Yr:	Not reported

HWTS:

Name:	HUI ENTERPRISE INC
Address:	20999 STEVENS CREEK BLVD
Address 2:	Not reported
City,State,Zip:	CUPERTINO, CA 95014
EPA ID:	CAL000479142
Inactive Date:	Not reported
Create Date:	07/06/2023
Last Act Date:	Not reported
Mailing Name:	Not reported
Mailing Address:	20999 STEVENS CREEK BLVD
Mailing Address 2:	Not reported
Mailing City,State,Zip:	CUPERTINO, CA 95014
Owner Name:	HUI ENTERPRISE INC
Owner Address:	20999 STEVENS CREEK BLVD
Owner Address 2:	Not reported
Owner City,State,Zip:	CUPERTINO, CA 95014
Owner Phone:	Not reported
Owner Fax:	Not reported
Contact Name:	JUDY HUI
Contact Address:	20999 STEVENS CREEK BLVD
Contact Address 2:	Not reported
City,State,Zip:	CUPERTINO, CA 95014
Contact Phone:	Not reported
Contact Fax:	Not reported
Facility Status:	Active
Facility Type:	Permanent
Category:	State
Latitude:	37.323004130000001
Longitude:	-122.04103142

Name:	DE ANZA SHELL
Address:	20999 STEVENS CREEK BLVD
Address 2:	Not reported
City,State,Zip:	CUPERTINO, CA 95014
EPA ID:	CAC003207120
Inactive Date:	03/06/2023
Create Date:	12/05/2022
Last Act Date:	Not reported

DE ANZA SHELL (Continued) **S101594612**

Mailing Name:	Not reported
Mailing Address:	20999 STEVENS CREEK BLVD
Mailing Address 2:	Not reported
Mailing City,State,Zip:	CUPERTINO, CA 95014
Owner Name:	HUI ENTERPRISE
Owner Address:	20999 STEVENS CREEK BLVD
Owner Address 2:	Not reported
Owner City,State,Zip:	CUPERTINO, CA 95014
Owner Phone:	Not reported
Owner Fax:	Not reported
Contact Name:	JUDY HUI
Contact Address:	20999 STEVENS CREEK BLVD
Contact Address 2:	Not reported
City,State,Zip:	CUPERTINO, CA 95014
Contact Phone:	Not reported
Contact Fax:	Not reported
Facility Status:	Inactive
Facility Type:	Temporary
Category:	State
Latitude:	37.323004130000001
Longitude:	-122.04103142

CERS:

Name:	DE ANZA SHELL
Address:	20999 STEVENS CREEK BLVD
City,State,Zip:	CUPERTINO, CA 95014
Site ID:	24238
CERS ID:	10091371
CERS Description:	Chemical Storage Facilities

Violations:

Site ID:	24238
Site Name:	DE ANZA SHELL
Violation Date:	01-17-2024
Citation:	23 CCR 16 2631(c), 2662(d) - California Code of Regulations, Title 23, Chapter 16, Section(s) 2631(c), 2662(d)
Violation Description:	Failure to have either a striker plate installed or to have a drop tube-mounted bottom protector.
Violation Notes:	91 product tank drop tube is missing the bottom protector; needs replacement.
Violation Division:	Santa Clara County Fire Department
Violation Program:	UST
Violation Source:	CERS,

Site ID:	24238
Site Name:	DE ANZA SHELL
Violation Date:	01-17-2023
Citation:	23 CCR 16 2636(f)(1) - California Code of Regulations, Title 23, Chapter 16, Section(s) 2636(f)(1)
Violation Description:	Failure of the double-walled pressurized piping to be continuously monitored with a system that activates an audible and visual alarm or stops flow at the dispenser when a leak is detected.
Violation Notes:	Stand alone sensor in UDC for dispenser 9/10 is not functional and needs replacement.
Violation Division:	Santa Clara County Fire Department
Violation Program:	UST
Violation Source:	CERS,

DE ANZA SHELL (Continued) **S101594612**

Site ID:	24238
Site Name:	DE ANZA SHELL
Violation Date:	09-21-2017
Citation:	HSC 6.5 25250.22 - California Health and Safety Code, Chapter 6.5, Section(s) 25250.22
Violation Description:	Failure to properly manage used oil and/or fuel filters in accordance with the requirements.
Violation Notes:	Returned to compliance on 10/30/2017. Per facility, 2 x 30 gallon containers of fuel filters had been accumulating since 2013. Your accumulation time limit for drained fuel filters is 1 year.
Violation Division:	Santa Clara County Environmental Health
Violation Program:	HW
Violation Source:	CERS,

Site ID:	24238
Site Name:	DE ANZA SHELL
Violation Date:	09-21-2017
Citation:	HSC 6.5 25201(a) - California Health and Safety Code, Chapter 6.5, Section(s) 25201(a)
Violation Description:	Failure to dispose of hazardous waste at a facility which has a permit from DTSC or disposing of hazardous waste at any point which is not authorized according to this chapter.
Violation Notes:	Returned to compliance on 10/30/2017. Per facility, spent hoses are taken off site by the service technician. Begin managing spent hoses are hazardous waste.
Violation Division:	Santa Clara County Environmental Health
Violation Program:	HW
Violation Source:	CERS,

Site ID:	24238
Site Name:	DE ANZA SHELL
Violation Date:	09-21-2017
Citation:	HSC 6.5 25250.22 - California Health and Safety Code, Chapter 6.5, Section(s) 25250.22
Violation Description:	Failure to properly manage used oil and/or fuel filters in accordance with the requirements.
Violation Notes:	Returned to compliance on 10/30/2017. 2 x 30 gallon containers of drained fuel filters was missing proper hazardous waste markings
Violation Division:	Santa Clara County Environmental Health
Violation Program:	HW
Violation Source:	CERS,

Site ID:	24238
Site Name:	DE ANZA SHELL
Violation Date:	01-08-2020
Citation:	23 CCR 16 2641(j) - California Code of Regulations, Title 23, Chapter 16, Section(s) 2641(j)
Violation Description:	Failure of the leak detection equipment to be installed, calibrated, operated, and/or maintained properly.
Violation Notes:	Returned to compliance on 01/08/2020. Diesel STP sump sensor would not reset after testing. Sensor was replaced w/ like equipment and functioned properly after retest.
Violation Division:	Santa Clara County Fire Department
Violation Program:	UST
Violation Source:	CERS,

Site ID:	24238

DE ANZA SHELL (Continued) **S101594612**

Site Name: DE ANZA SHELL
Violation Date: 01-17-2024
Citation: HSC 6.7 25293 - California Health and Safety Code, Chapter 6.7, Section(s) 25293
Violation Description: Failure to maintain UST records in sufficient detail to enable the UPA to determine whether the UST systems are in compliance.
Violation Notes: Financial Responsibility reporting discrepancy (needs clarification in CERS).
Violation Division: Santa Clara County Fire Department
Violation Program: UST
Violation Source: CERS,

Site ID: 24238
Site Name: DE ANZA SHELL
Violation Date: 07-08-2022
Citation: 22 CCR 12 66262.12 - California Code of Regulations, Title 22, Chapter 12, Section(s) 66262.12
Violation Description: Failure to obtain an Identification Number prior to treating, storing, disposing of, transporting or offering for transportation any hazardous waste.
Violation Notes: The facility disclosed on the California Environmental Reporting System (CERS) on 1/20/22 that their EPA ID number is CAR000096818, but according to the hazardous waste tracking system, iit has been inactive since 6/30/19. According to the facility owner Judy Hui, this EPA ID number may not be associated with the current business, and may instead be associated with the gas station during the time it was owned and operated by Shell. This could not be corroborated on the hazardous waste tracking system as the only other EPA ID numbers associated with this address expired in 1999 and 2000. If CAR000096818 is the correct EPA ID number, reactivate it within 30 days. If it is not the correct EPA ID number, and is in fact tied to a past owner and/or operator, apply for a new EPA ID number.
Violation Division: Santa Clara County Environmental Health
Violation Program: HW
Violation Source: CERS,

Evaluation:
Eval General Type: Compliance Evaluation Inspection
Eval Date: 01-03-2018
Violations Found: No
Eval Type: Routine done by local agency
Eval Notes: Occupancy ID: 3255
Eval Division: Santa Clara County Fire Department
Eval Program: UST
Eval Source: CERS,

Eval General Type: Compliance Evaluation Inspection
Eval Date: 01-06-2016
Violations Found: No
Eval Type: Routine done by local agency
Eval Notes: Occupancy ID: 3255
Eval Division: Santa Clara County Fire Department
Eval Program: UST
Eval Source: CERS,

Eval General Type: Compliance Evaluation Inspection
Eval Date: 01-07-2019

DE ANZA SHELL (Continued) **S101594612**

Violations Found: No
Eval Type: Routine done by local agency
Eval Notes: Occupany ID: 3255
Eval Division: Santa Clara County Fire Department
Eval Program: HMRRP
Eval Source: CERS,

Eval General Type: Compliance Evaluation Inspection
Eval Date: 01-17-2024
Violations Found: Yes
Eval Type: Routine done by local agency
Eval Notes: Not reported
Eval Division: Santa Clara County Fire Department
Eval Program: UST
Eval Source: CERS,

Eval General Type: Compliance Evaluation Inspection
Eval Date: 03-23-2021
Violations Found: No
Eval Type: Routine done by local agency
Eval Notes: Not reported
Eval Division: Santa Clara County Fire Department
Eval Program: HMRRP
Eval Source: CERS,

Eval General Type: Compliance Evaluation Inspection
Eval Date: 01-02-2015
Violations Found: No
Eval Type: Routine done by local agency
Eval Notes: Occupancy ID: 3255
Eval Division: Santa Clara County Fire Department
Eval Program: UST
Eval Source: CERS,

Eval General Type: Compliance Evaluation Inspection
Eval Date: 01-03-2014
Violations Found: No
Eval Type: Routine done by local agency
Eval Notes: Occupancy ID: 3255
Eval Division: Santa Clara County Fire Department
Eval Program: UST
Eval Source: CERS,

Eval General Type: Compliance Evaluation Inspection
Eval Date: 01-03-2018
Violations Found: No
Eval Type: Routine done by local agency
Eval Notes: Occupancy ID: 3255
Eval Division: Santa Clara County Fire Department
Eval Program: HMRRP
Eval Source: CERS,

Eval General Type: Compliance Evaluation Inspection
Eval Date: 01-07-2019
Violations Found: No
Eval Type: Routine done by local agency
Eval Notes: Occupany ID: 3255

DE ANZA SHELL (Continued) **S101594612**

Eval Division: Santa Clara County Fire Department
Eval Program: UST
Eval Source: CERS,

Eval General Type: Compliance Evaluation Inspection
Eval Date: 01-14-2022
Violations Found: No
Eval Type: Routine done by local agency
Eval Notes: Not reported
Eval Division: Santa Clara County Fire Department
Eval Program: HMRRP
Eval Source: CERS,

Eval General Type: Compliance Evaluation Inspection
Eval Date: 01-17-2023
Violations Found: No
Eval Type: Routine done by local agency
Eval Notes: Occupany ID: 3255
Eval Division: Santa Clara County Fire Department
Eval Program: HMRRP
Eval Source: CERS,

Eval General Type: Compliance Evaluation Inspection
Eval Date: 01-17-2023
Violations Found: Yes
Eval Type: Routine done by local agency
Eval Notes: Not reported
Eval Division: Santa Clara County Fire Department
Eval Program: UST
Eval Source: CERS,

Eval General Type: Compliance Evaluation Inspection
Eval Date: 07-08-2022
Violations Found: Yes
Eval Type: Routine done by local agency
Eval Notes: On-site to conduct a routine hazardous waste inspection. Observed the following hazardous waste in a secured enclosure near the carwash: -Fuel-contaminated test water from UST monitoring system test activities: 1 x 55 gallon drum -Fuel-contaminated solids (used fuel filters, spent hoses, and spent spill absorbent): 1 x 55 gallon drum NOTES: -Fire extinguishers and spill absorbent was available. -Emergency posting was observed in the store. -Training is being provided to personnel. -Hazardous waste manifests were not reviewed due to confusion regarding the facility's EPA ID number (see violation). -Facility email: tingmao@hotmail.com
Eval Division: Santa Clara County Environmental Health
Eval Program: HW
Eval Source: CERS,

Eval General Type: Compliance Evaluation Inspection
Eval Date: 01-02-2015
Violations Found: No
Eval Type: Routine done by local agency
Eval Notes: Occupancy ID: 3255
Eval Division: Santa Clara County Fire Department
Eval Program: HMRRP
Eval Source: CERS,

DE ANZA SHELL (Continued) **S101594612**

Eval General Type: Compliance Evaluation Inspection
Eval Date: 01-04-2016
Violations Found: No
Eval Type: Routine done by local agency
Eval Notes: Occupancy ID: 3255
Eval Division: Santa Clara County Fire Department
Eval Program: HMRRP
Eval Source: CERS,

Eval General Type: Compliance Evaluation Inspection
Eval Date: 01-17-2024
Violations Found: No
Eval Type: Routine done by local agency
Eval Notes: Occupany ID: 3255
Eval Division: Santa Clara County Fire Department
Eval Program: HMRRP
Eval Source: CERS,

Eval General Type: Compliance Evaluation Inspection
Eval Date: 03-23-2021
Violations Found: No
Eval Type: Routine done by local agency
Eval Notes: Not reported
Eval Division: Santa Clara County Fire Department
Eval Program: UST
Eval Source: CERS,

Eval General Type: Compliance Evaluation Inspection
Eval Date: 09-21-2017
Violations Found: Yes
Eval Type: Routine done by local agency
Eval Notes: On site to conduct a routine hazardous waste inspection Observed the following wastes on site: 1 x 5 gallon water contaminated with gasoline 2 x 30 gallon containers of drained fuel filters Fire extinguishers have had annual maintenance Spill control is available on site Emergency information is posted at facility Employees have had hazardous waste training Containers ares are inspected weekly 1 x 5 gallon container of water contaminated with gasoline is reused each year for the annual monitoring certification No manifests were available for review because no waste had been shipped off in the past 3 years. EPA ID# CAR000096818 is active 1 x 30 gallon container of drained fuel filters was missing the lid. Lid was placed on container during inspection.
Eval Division: Santa Clara County Environmental Health
Eval Program: HW
Eval Source: CERS,

Eval General Type: Compliance Evaluation Inspection
Eval Date: 01-03-2014
Violations Found: No
Eval Type: Routine done by local agency
Eval Notes: Occupancy ID: 3255
Eval Division: Santa Clara County Fire Department
Eval Program: HMRRP
Eval Source: CERS,

Eval General Type: Compliance Evaluation Inspection

DE ANZA SHELL (Continued) **S101594612**

Eval Date:	01-03-2017
Violations Found:	No
Eval Type:	Routine done by local agency
Eval Notes:	Occupancy ID: 3255
Eval Division:	Santa Clara County Fire Department
Eval Program:	HMRRP
Eval Source:	CERS,

Eval General Type:	Compliance Evaluation Inspection
Eval Date:	01-08-2020
Violations Found:	Yes
Eval Type:	Routine done by local agency
Eval Notes:	Not reported
Eval Division:	Santa Clara County Fire Department
Eval Program:	UST
Eval Source:	CERS,

Eval General Type:	Compliance Evaluation Inspection
Eval Date:	01-14-2022
Violations Found:	No
Eval Type:	Routine done by local agency
Eval Notes:	Not reported
Eval Division:	Santa Clara County Fire Department
Eval Program:	UST
Eval Source:	CERS,

Eval General Type:	Compliance Evaluation Inspection
Eval Date:	01-14-2022
Violations Found:	No
Eval Type:	Routine done by local agency
Eval Notes:	Occupany ID: 3255
Eval Division:	Santa Clara County Fire Department
Eval Program:	HMRRP
Eval Source:	CERS,

Coordinates:

Site ID:	24238
Facility Name:	DE ANZA SHELL
Env Int Type Code:	HWG
Program ID:	10091371
Coord Name:	Not reported
Ref Point Type Desc:	Unknown,
Latitude:	37.323242
Longitude:	-122.041031

Affiliation:

Affiliation Type Desc:	UST Tank Owner
Entity Name:	KFD Capitol, LP
Entity Title:	Not reported
Affiliation Address:	20999 Stevens Creek Boulevard
Affiliation City:	Cupertino
Affiliation State:	CA
Affiliation Country:	United States
Affiliation Zip:	95014
Affiliation Phone:	(408) 257-6884,

DE ANZA SHELL (Continued) **S101594612**

Affiliation Type Desc:	CUPA District
Entity Name:	Santa Clara County Environmental Health
Entity Title:	Not reported
Affiliation Address:	1555 Berger Drive, Suite 300
Affiliation City:	San Jose
Affiliation State:	CA
Affiliation Country:	Not reported
Affiliation Zip:	95112-2716
Affiliation Phone:	(408) 918-3400,

Affiliation Type Desc:	Facility Mailing Address
Entity Name:	Mailing Address
Entity Title:	Not reported
Affiliation Address:	20999 STEVENS CREEK BL
Affiliation City:	CUPERTINO
Affiliation State:	CA
Affiliation Country:	Not reported
Affiliation Zip:	95014
Affiliation Phone:	,

Affiliation Type Desc:	Legal Owner
Entity Name:	HUI Enterprises, Inc.
Entity Title:	Not reported
Affiliation Address:	20999 STEVENS CREEK BL
Affiliation City:	CUPERTINO
Affiliation State:	CA
Affiliation Country:	United States
Affiliation Zip:	95014
Affiliation Phone:	(408) 257-6884,

Affiliation Type Desc:	Parent Corporation
Entity Name:	DE ANZA SHELL
Entity Title:	Not reported
Affiliation Address:	Not reported
Affiliation City:	Not reported
Affiliation State:	Not reported
Affiliation Country:	Not reported
Affiliation Zip:	Not reported
Affiliation Phone:	,

Affiliation Type Desc:	UST Property Owner Name
Entity Name:	KFD Capitol, LP
Entity Title:	Not reported
Affiliation Address:	20999 Stevens Creek Boulevard
Affiliation City:	Cupertino
Affiliation State:	CA
Affiliation Country:	United States
Affiliation Zip:	95014
Affiliation Phone:	(408) 257-6884,

Affiliation Type Desc:	Environmental Contact
Entity Name:	Judy Hui
Entity Title:	Not reported
Affiliation Address:	20999 STEVENS CREEK BL
Affiliation City:	CUPERTINO
Affiliation State:	CA
Affiliation Country:	Not reported

DE ANZA SHELL (Continued) **S101594612**

Affiliation Zip:	95014
Affiliation Phone:	,
Affiliation Type Desc:	Identification Signer
Entity Name:	Judy Hui
Entity Title:	Owner
Affiliation Address:	Not reported
Affiliation City:	Not reported
Affiliation State:	Not reported
Affiliation Country:	Not reported
Affiliation Zip:	Not reported
Affiliation Phone:	,
Affiliation Type Desc:	Operator
Entity Name:	HUI Enterprises, Inc.
Entity Title:	Not reported
Affiliation Address:	Not reported
Affiliation City:	Not reported
Affiliation State:	Not reported
Affiliation Country:	Not reported
Affiliation Zip:	Not reported
Affiliation Phone:	(408) 888-1299,
Affiliation Type Desc:	Document Preparer
Entity Name:	Stantec Consulting Services Inc.
Entity Title:	Not reported
Affiliation Address:	Not reported
Affiliation City:	Not reported
Affiliation State:	Not reported
Affiliation Country:	Not reported
Affiliation Zip:	Not reported
Affiliation Phone:	,
Affiliation Type Desc:	Property Owner
Entity Name:	KFD Capitol, LP
Entity Title:	Not reported
Affiliation Address:	20999 STEVENS CREEK BL
Affiliation City:	CUPERTINO
Affiliation State:	CA
Affiliation Country:	United States
Affiliation Zip:	95014
Affiliation Phone:	(408) 257-6884,
Affiliation Type Desc:	UST Permit Applicant
Entity Name:	Judy Hui
Entity Title:	Owner
Affiliation Address:	Not reported
Affiliation City:	Not reported
Affiliation State:	Not reported
Affiliation Country:	Not reported
Affiliation Zip:	Not reported
Affiliation Phone:	(408) 257-6884,
Affiliation Type Desc:	UST Tank Operator
Entity Name:	HUI Enterprises, Inc.
Entity Title:	Not reported
Affiliation Address:	20999 Stevens Creek Boulevard

DE ANZA SHELL (Continued) **S101594612**

Affiliation City:	Cupertino
Affiliation State:	CA
Affiliation Country:	United States
Affiliation Zip:	95014
Affiliation Phone:	(408) 257-6884,

Name:	SHELL
Address:	20999 STEVENS CREEK BLVD
City,State,Zip:	CUPERTINO, CA 95014
Site ID:	896000
CERS ID:	T0608502366
CERS Description:	Leaking Underground Storage Tank Cleanup Site

Affiliation:

Affiliation Type Desc:	Regional Board Caseworker
Entity Name:	Regional Water Board - SAN FRANCISCO BAY RWQCB (REGION 2)
Entity Title:	Not reported
Affiliation Address:	1515 CLAY ST SUITE 1400
Affiliation City:	OAKLAND
Affiliation State:	CA
Affiliation Country:	Not reported
Affiliation Zip:	Not reported
Affiliation Phone:	,

Affiliation Type Desc:	Local Agency Caseworker
Entity Name:	DEH CASEWORKER - SANTA CLARA COUNTY LOP
Entity Title:	Not reported
Affiliation Address:	1555 Berger Drive, Suite 300
Affiliation City:	SAN JOSE
Affiliation State:	CA
Affiliation Country:	Not reported
Affiliation Zip:	Not reported
Affiliation Phone:	4089183400,

F70 **DEANZA SHELL** **EDR Hist Auto** **1020336759**
WSW **20999 STEVENS CREEK BLVD** **N/A**
< 1/8 **CUPERTINO, CA 95014**
0.104 mi.
548 ft. **Site 5 of 18 in cluster F**

Relative: EDR Hist Auto
Higher

Actual:
272 ft.

Year:	Name:	Type:
1971	VALS SHELL	Gasoline Service Stations
1972	VALS SHELL	Gasoline Service Stations
1973	VALS SHELL	Gasoline Service Stations
1974	VALS SHELL	Gasoline Service Stations
1976	VALS SHELL	Gasoline Service Stations
1977	VALS SHELL	Gasoline Service Stations
1978	VALS SHELL	Gasoline Service Stations
1979	VALS SHELL	Gasoline Service Stations
1980	VALS SHELL	Gasoline Service Stations
1982	VALS SHELL	Gasoline Service Stations
1983	VALS SHELL	Gasoline Service Stations
1985	VALS SHELL	Gasoline Service Stations
1986	VALS SHELL	Gasoline Service Stations

DEANZA SHELL (Continued) **1020336759**

1987	DEANZA SHELL	Gasoline Service Stations
1987	VALS SHELL	Gasoline Service Stations
1988	DEANZA SHELL	Gasoline Service Stations
1989	DEANZA SHELL	Gasoline Service Stations
1990	DEANZA SHELL	Gasoline Service Stations
1991	DEANZA SHELL	Gasoline Service Stations
1992	DEANZA SHELL	Gasoline Service Stations
1993	DEANZA SHELL	Gasoline Service Stations
1994	DEANZA SHELL	Gasoline Service Stations
1995	DEANZA SHELL	Gasoline Service Stations

F71 **DE ANZA SHELL** **UST** **U003976755**
WSW **20999 STEVENS CREEK BLVD** **N/A**
< 1/8 **CUPERTINO, CA 95014**
0.104 mi.
548 ft. **Site 6 of 18 in cluster F**

Relative:
Higher

Actual:
272 ft.

UST:

Name:	DE ANZA SHELL
Address:	20999 STEVENS CREEK BLVD
City,State,Zip:	CUPERTINO, CA 95014
Facility ID:	43-012-003255
Permitting Agency:	Santa Clara County Environmental Health
CERSID:	10091371
Latitude:	37.3232460
Longitude:	-122.041046
Owner type:	Non-Government
Facility type:	Motor Vehicle Fueling
Num of inuse ust:	Not reported
Num of closed ust:	0
Num of oos ust:	0
Epa region:	9
Tribal lands:	No
Tank owner name:	KFD Capitol, LP
Tank owner mailing address:	20999 Stevens Creek Boulevard
Tank owner mailing city:	Cupertino
Tank owner mailing zip:	95014
Tank owner mailing state:	CA
Tank operator name:	HUI Enterprises, Inc.
Tank operator mailing address:	20999 Stevens Creek Boulevard
Tank operator mailing city:	Cupertino
Tank operator mailing zip:	95014
Tank operator mailing state:	CA
Tankidnumber:	4
Tank status:	Confirmed/Updated Information
Tank configuration:	Stand Alone Tank
Tank closure date:	Not reported
Tank installation date:	1/1/1982 12:00:00 AM
Tank num of compartments:	1
Tank contents:	Diesel
Tank capacity gallons:	10000
Tank type:	Single Wall
Tank pc construction:	Fiberglass
Tank pwpiping construction:	Fiberglass
Tank piping type:	Pressure
Tank piping construction:	Double Walled
Tank sacrificial anode:	No
Tank cp impressed current:	No

DE ANZA SHELL (Continued) **U003976755**

Tank cp shutoff:	Yes
Tank alarms:	No
Tank ball float:	No
Tank spill bucket:	Yes

Name:	DE ANZA SHELL
Address:	20999 STEVENS CREEK BLVD
City,State,Zip:	CUPERTINO, CA 95014
Facility ID:	43-012-003255
Permitting Agency:	Santa Clara County Environmental Health
CERSID:	10091371
Latitude:	37.3232460
Longitude:	-122.041046
Owner type:	Non-Government
Facility type:	Motor Vehicle Fueling
Num of inuse ust:	Not reported
Num of closed ust:	0
Num of oos ust:	0
Epa region:	9
Tribal lands:	No
Tank owner name:	KFD Capitol, LP
Tank owner mailing address:	20999 Stevens Creek Boulevard
Tank owner mailing city:	Cupertino
Tank owner mailing zip:	95014
Tank owner mailing state:	CA
Tank operator name:	HUI Enterprises, Inc.
Tank operator mailing address:	20999 Stevens Creek Boulevard
Tank operator mailing city:	Cupertino
Tank operator mailing zip:	95014
Tank operator mailing state:	CA
Tankidnumber:	2
Tank status:	Confirmed/Updated Information
Tank configuration:	Stand Alone Tank
Tank closure date:	Not reported
Tank installation date:	1/1/1982 12:00:00 AM
Tank num of compartments:	1
Tank contents:	Regular Unleaded
Tank capacity gallons:	10000
Tank type:	Single Wall
Tank pc construction:	Fiberglass
Tank pwpiping construction:	Fiberglass
Tank piping type:	Pressure
Tank piping construction:	Double Walled
Tank sacrificial anode:	No
Tank cp impressed current:	No
Tank cp shutoff:	Yes
Tank alarms:	No
Tank ball float:	No
Tank spill bucket:	Yes

Name:	DE ANZA SHELL
Address:	20999 STEVENS CREEK BLVD
City,State,Zip:	CUPERTINO, CA 95014
Facility ID:	43-012-003255
Permitting Agency:	Santa Clara County Environmental Health
CERSID:	10091371
Latitude:	37.3232460

DE ANZA SHELL (Continued) **U003976755**

Longitude:	-122.041046
Owner type:	Non-Government
Facility type:	Motor Vehicle Fueling
Num of inuse ust:	Not reported
Num of closed ust:	0
Num of oos ust:	0
Epa region:	9
Tribal lands:	No
Tank owner name:	KFD Capitol, LP
Tank owner mailing address:	20999 Stevens Creek Boulevard
Tank owner mailing city:	Cupertino
Tank owner mailing zip:	95014
Tank owner mailing state:	CA
Tank operator name:	HUI Enterprises, Inc.
Tank operator mailing address:	20999 Stevens Creek Boulevard
Tank operator mailing city:	Cupertino
Tank operator mailing zip:	95014
Tank operator mailing state:	CA
Tankidnumber:	1
Tank status:	Confirmed/Updated Information
Tank configuration:	Stand Alone Tank
Tank closure date:	Not reported
Tank installation date:	1/1/1982 12:00:00 AM
Tank num of compartments:	1
Tank contents:	Regular Unleaded
Tank capacity gallons:	10000
Tank type:	Single Wall
Tank pc construction:	Fiberglass
Tank pwpiping construction:	Fiberglass
Tank piping type:	Pressure
Tank piping construction:	Double Walled
Tank sacrificial anode:	No
Tank cp impressed current:	No
Tank cp shutoff:	Yes
Tank alarms:	No
Tank ball float:	No
Tank spill bucket:	Yes

Name:	DE ANZA SHELL
Address:	20999 STEVENS CREEK BLVD
City,State,Zip:	CUPERTINO, CA 95014
Facility ID:	43-012-003255
Permitting Agency:	Santa Clara County Environmental Health
CERSID:	10091371
Latitude:	37.3232460
Longitude:	-122.041046
Owner type:	Non-Government
Facility type:	Motor Vehicle Fueling
Num of inuse ust:	Not reported
Num of closed ust:	0
Num of oos ust:	0
Epa region:	9
Tribal lands:	No
Tank owner name:	KFD Capitol, LP
Tank owner mailing address:	20999 Stevens Creek Boulevard
Tank owner mailing city:	Cupertino
Tank owner mailing zip:	95014

DE ANZA SHELL (Continued) **U003976755**

Tank owner mailing state:	CA
Tank operator name:	HUI Enterprises, Inc.
Tank operator mailing address:	20999 Stevens Creek Boulevard
Tank operator mailing city:	Cupertino
Tank operator mailing zip:	95014
Tank operator mailing state:	CA
Tankidnumber:	3
Tank status:	Confirmed/Updated Information
Tank configuration:	Stand Alone Tank
Tank closure date:	Not reported
Tank installation date:	1/1/1982 12:00:00 AM
Tank num of compartments:	1
Tank contents:	Premium Unleaded
Tank capacity gallons:	10000
Tank type:	Single Wall
Tank pc construction:	Fiberglass
Tank pwpiping construction:	Fiberglass
Tank piping type:	Pressure
Tank piping construction:	Double Walled
Tank sacrificial anode:	No
Tank cp impressed current:	No
Tank cp shutoff:	Yes
Tank alarms:	No
Tank ball float:	No
Tank spill bucket:	Yes

F72 **DE ANZA SHELL** **RCRA NonGen / NLR** **1027515286**
WSW **20999 STEVENS CREEK BLVD** **CAC003207120**
< 1/8 **CUPERTINO, CA 95014**
0.104 mi.
548 ft. **Site 7 of 18 in cluster F**

Relative:
Higher

Actual:
272 ft.

RCRA Listings:

Date Form Received by Agency:	20221205
Handler Name:	De Anza Shell
Handler Address:	20999 Stevens Creek Blvd
Handler City,State,Zip:	CUPERTINO, CA 95014
EPA ID:	CAC003207120
Contact Name:	JUDY HUI
Contact Address:	20999 STEVENS CREEK BLVD
Contact City,State,Zip:	CUPERTINO, CA 95014
Contact Telephone:	408-888-1299
Contact Fax:	Not reported
Contact Email:	TINGMAO@HOTMAIL.COM
Contact Title:	Not reported
EPA Region:	09
Land Type:	Not reported
Federal Waste Generator Description:	Not a generator, verified
Non-Notifier:	Not reported
Biennial Report Cycle:	Not reported
Accessibility:	Not reported
Active Site Indicator:	Not reported
State District Owner:	Not reported
State District:	Not reported
Mailing Address:	20999 STEVENS CREEK BLVD
Mailing City,State,Zip:	CUPERTINO, CA 95014
Owner Name:	Hui Enterprise
Owner Type:	Other

DE ANZA SHELL (Continued) **1027515286**

Operator Name:	Judy Hui	
Operator Type:		Other
Short-Term Generator Activity:		No
Importer Activity:		No
Mixed Waste Generator:		No
Transporter Activity:		No
Transfer Facility Activity:		No
Recycler Activity with Storage:		No
Small Quantity On-Site Burner Exemption:		No
Smelting Melting and Refining Furnace Exemption:		No
Underground Injection Control:		No
Off-Site Waste Receipt:		No
Universal Waste Indicator:		No
Universal Waste Destination Facility:		No
Federal Universal Waste:		No
Active Site State-Reg Handler:		---
Federal Facility Indicator:		Not reported
Hazardous Secondary Material Indicator:		N
Sub-Part K Indicator:		Not reported
2018 GPRA Permit Baseline:		Not on the Baseline
2018 GPRA Renewals Baseline:		Not on the Baseline
202 GPRA Corrective Action Baseline:		No
Subject to Corrective Action Universe:		No
Non-TSDFs Where RCRA CA has Been Imposed Universe:		No
Corrective Action Priority Ranking:		No NCAPS ranking
Environmental Control Indicator:		No
Institutional Control Indicator:		No
Human Exposure Controls Indicator:		N/A
Groundwater Controls Indicator:		N/A
Significant Non-Complier Universe:		No
Unaddressed Significant Non-Complier Universe:		No
Addressed Significant Non-Complier Universe:		No
Significant Non-Complier With a Compliance Schedule Universe:		No
Financial Assurance Required:		Not reported
Handler Date of Last Change:		20221207
Recognized Trader-Importer:		No
Recognized Trader-Exporter:		No
Importer of Spent Lead Acid Batteries:		No
Exporter of Spent Lead Acid Batteries:		No
Recycler Activity Without Storage:		No
Manifest Broker:		No
Sub-Part P Indicator:		No

Handler - Owner Operator:

Owner/Operator Indicator:	Owner
Owner/Operator Name: HUI ENTERPRISE	
Legal Status:	Other
Date Became Current:	Not reported
Date Ended Current:	Not reported
Owner/Operator Address:	20999 STEVENS CREEK BLVD
Owner/Operator City,State,Zip:	CUPERTINO, CA 95014
Owner/Operator Telephone:	408-888-1299
Owner/Operator Telephone Ext:	Not reported
Owner/Operator Fax:	Not reported
Owner/Operator Email:	Not reported

DE ANZA SHELL (Continued) **1027515286**

Owner/Operator Indicator: Operator
Owner/Operator Name: JUDY HUI
Legal Status: Other
Date Became Current: Not reported
Date Ended Current: Not reported
Owner/Operator Address: 20999 STEVENS CREEK BLVD
Owner/Operator City,State,Zip: CUPERTINO, CA 95014
Owner/Operator Telephone: 408-888-1299
Owner/Operator Telephone Ext: Not reported
Owner/Operator Fax: Not reported
Owner/Operator Email: Not reported

Historic Generators:
Receive Date: 20221205
Handler Name: DE ANZA SHELL
Federal Waste Generator Description: Not a generator, verified
State District Owner: Not reported
Large Quantity Handler of Universal Waste: No
Recognized Trader Importer: No
Recognized Trader Exporter: No
Spent Lead Acid Battery Importer: No
Spent Lead Acid Battery Exporter: No
Current Record: Yes
Non Storage Recycler Activity: No
Electronic Manifest Broker: No

List of NAICS Codes and Descriptions:
NAICS Code: 56299
NAICS Description: All Other Waste Management Services

Facility Has Received Notices of Violations:
Violations: No Violations Found

Evaluation Action Summary:
Evaluations: No Evaluations Found

F73 **DE ANZA SHELL** **UST FINDER** **1028181745**
WSW **20999 STEVENS CREEK BL** **N/A**
< 1/8 **CUPERTINO, CA 95014**
0.104 mi.
548 ft. **Site 8 of 18 in cluster F**

Relative:
Higher

Actual:
272 ft.

UST FINDER:
Object ID: 725976
Facility ID: CA10091371
Name: DE ANZA SHELL
Address: 20999 STEVENS CREEK BL
City,State,Zip: CUPERTINO, CA 95014
Address Match Type: PointAddress
Open USTs: 4
Closed USTs: Not reported
TOS USTs: Not reported
Population 1500ft: 976
Private Wells 1500ft: 0
Within 100yr Floodplain: No

DE ANZA SHELL (Continued) **1028181745**

Land Use:	Developed, High Intensity
Within SPA:	Not reported
SPA PWS Facility ID:	Not reported
SPA Water Type:	Not reported
SPA Facility Type:	Not reported
SPA HUC12:	Not reported
Within WHPA:	Not reported
WHPA PWS Facility ID:	Not reported
WHPA Water Type:	Not reported
WHPA Facility Type:	Not reported
WHPA HUC12:	Not reported
Facility Status:	Open UST(s)
Date of Last Inspection:	Not reported
EPA Region:	9
Tribe:	Not reported
Coordinate Source:	Geocode
X Coord:	-122.041003007
Y Coord:	37.323213009
Latitude:	37.3232130088486
Longitude:	-122.04100300653

UST FINDER:

Object ID:	2243908
Facility ID:	CA10091371
Tank ID:	CA10091371-003_A Stand-alone Tank_1
Tank Status:	Open
Installation Date:	1982/01/01 16:00:00+00
Removal Date:	Not reported
Tank Capacity:	10000
Substances:	Premium Unleaded
Tank Wall Type:	Single Wall

Object ID:	2243909
Facility ID:	CA10091371
Tank ID:	CA10091371-004_A Stand-alone Tank_1
Tank Status:	Open
Installation Date:	1982/01/01 16:00:00+00
Removal Date:	Not reported
Tank Capacity:	10000
Substances:	Diesel
Tank Wall Type:	Single Wall

Object ID:	2243910
Facility ID:	CA10091371
Tank ID:	CA10091371-001_A Stand-alone Tank_1
Tank Status:	Open
Installation Date:	1982/01/01 16:00:00+00
Removal Date:	Not reported
Tank Capacity:	10000
Substances:	Regular Unleaded
Tank Wall Type:	Single Wall

Object ID:	2243911
Facility ID:	CA10091371
Tank ID:	CA10091371-002_A Stand-alone Tank_1
Tank Status:	Open
Installation Date:	1982/01/01 16:00:00+00
Removal Date:	Not reported

DE ANZA SHELL (Continued) **1028181745**

Tank Capacity:	10000
Substances:	Regular Unleaded
Tank Wall Type:	Single Wall

F74 **SHELL** **LUST** **S106229816**
WSW **20999 STEVENS CREEK BLVD** **HIST LUST** **N/A**
< 1/8 **CUPERTINO, CA 95014** **Cortese**
0.104 mi.
548 ft. **Site 9 of 18 in cluster F**

Relative:
Higher

Actual:
272 ft.

LUST REG 2:

Region:	2
Facility Id:	Not reported
Facility Status:	Case Closed
Case Number:	07S2W13E04f
How Discovered:	Not reported
Leak Cause:	Not reported
Leak Source:	Not reported
Date Leak Confirmed:	Not reported
Oversight Program:	LUST
Prelim. Site Assesment Wokplan Submitted:	Not reported
Preliminary Site Assesment Began:	8/11/1998
Pollution Characterization Began:	Not reported
Pollution Remediation Plan Submitted:	Not reported
Date Remediation Action Underway:	Not reported
Date Post Remedial Action Monitoring Began:	Not reported

HIST LUST SC:

Name:	Shell
Address:	20999 Stevens Creek Blvd
City:	Cupertino
Region:	SANTA CLARA
Region Code:	2
SCVWD ID:	07S2W13E04
Oversite Agency:	SCVWD
Date Listed:	1999-01-11 00:00:00
Closed Date:	2000-06-27 00:00:00

CORTESE:

Name:	SHELL
Address:	20999 STEVENS CREEK BLVD
City,State,Zip:	CUPERTINO, CA 95014
Region:	CORTESE
Envirostor Id:	Not reported
Global ID:	T0608502366
Site/Facility Type:	LUST CLEANUP SITE
Cleanup Status:	COMPLETED - CASE CLOSED
Status Date:	Not reported
Site Code:	Not reported
Latitude:	Not reported
Longitude:	Not reported
Owner:	Not reported
Enf Type:	Not reported
Swat R:	Not reported
Flag:	active
Order No:	Not reported

SHELL (Continued) **S106229816**

Waste Discharge System No:	Not reported
Effective Date:	Not reported
Region 2:	Not reported
WID Id:	Not reported
Solid Waste Id No:	Not reported
Waste Management Uit Name:	Not reported
File Name:	Active Open

F75 **DE ANZA SHELL** **CERS TANKS** **S129447896**
WSW **20999 STEVENS CREEK BLVD** **N/A**
< 1/8 **CUPERTINO, CA 95014**
0.104 mi.
548 ft. **Site 10 of 18 in cluster F**

Relative:
Higher

Actual:
272 ft.

CERS TANKS:

Name:	DE ANZA SHELL
Address:	20999 STEVENS CREEK BLVD
City,State,Zip:	CUPERTINO, CA 95014
Site ID:	24238
CERS ID:	10091371
CERS Description:	Underground Storage Tank

Violations:

Site ID:	24238
Site Name:	DE ANZA SHELL
Violation Date:	01-17-2024
Citation:	23 CCR 16 2631(c), 2662(d) - California Code of Regulations, Title 23, Chapter 16, Section(s) 2631(c), 2662(d)
Violation Description:	Failure to have either a striker plate installed or to have a drop tube-mounted bottom protector.
Violation Notes:	91 product tank drop tube is missing the bottom protector; needs replacement.
Violation Division:	Santa Clara County Fire Department
Violation Program:	UST
Violation Source:	CERS,

Site ID:	24238
Site Name:	DE ANZA SHELL
Violation Date:	01-17-2023
Citation:	23 CCR 16 2636(f)(1) - California Code of Regulations, Title 23, Chapter 16, Section(s) 2636(f)(1)
Violation Description:	Failure of the double-walled pressurized piping to be continuously monitored with a system that activates an audible and visual alarm or stops flow at the dispenser when a leak is detected.
Violation Notes:	Stand alone sensor in UDC for dispenser 9/10 is not functional and needs replacement.
Violation Division:	Santa Clara County Fire Department
Violation Program:	UST
Violation Source:	CERS,

Site ID:	24238
Site Name:	DE ANZA SHELL
Violation Date:	09-21-2017
Citation:	HSC 6.5 25250.22 - California Health and Safety Code, Chapter 6.5, Section(s) 25250.22
Violation Description:	Failure to properly manage used oil and/or fuel filters in accordance with the requirements.
Violation Notes:	Returned to compliance on 10/30/2017. Per facility, 2 x 30 gallon

DE ANZA SHELL (Continued) **S129447896**

	containers of fuel filters had been accumulating since 2013. Your accumulation time limit for drained fuel filters is 1 year.
Violation Division:	Santa Clara County Environmental Health
Violation Program:	HW
Violation Source:	CERS,
Site ID:	24238
Site Name:	DE ANZA SHELL
Violation Date:	09-21-2017
Citation:	HSC 6.5 25201(a) - California Health and Safety Code, Chapter 6.5, Section(s) 25201(a)
Violation Description:	Failure to dispose of hazardous waste at a facility which has a permit from DTSC or disposing of hazardous waste at any point which is not authorized according to this chapter.
Violation Notes:	Returned to compliance on 10/30/2017. Per facility, spent hoses are taken off site by the service technician. Begin managing spent hoses are hazardous waste.
Violation Division:	Santa Clara County Environmental Health
Violation Program:	HW
Violation Source:	CERS,
Site ID:	24238
Site Name:	DE ANZA SHELL
Violation Date:	09-21-2017
Citation:	HSC 6.5 25250.22 - California Health and Safety Code, Chapter 6.5, Section(s) 25250.22
Violation Description:	Failure to properly manage used oil and/or fuel filters in accordance with the requirements.
Violation Notes:	Returned to compliance on 10/30/2017. 2 x 30 gallon containers of drained fuel filters was missing proper hazardous waste markings
Violation Division:	Santa Clara County Environmental Health
Violation Program:	HW
Violation Source:	CERS,
Site ID:	24238
Site Name:	DE ANZA SHELL
Violation Date:	01-08-2020
Citation:	23 CCR 16 2641(j) - California Code of Regulations, Title 23, Chapter 16, Section(s) 2641(j)
Violation Description:	Failure of the leak detection equipment to be installed, calibrated, operated, and/or maintained properly.
Violation Notes:	Returned to compliance on 01/08/2020. Diesel STP sump sensor would not reset after testing. Sensor was replaced w/ like equipment and functioned properly after retest.
Violation Division:	Santa Clara County Fire Department
Violation Program:	UST
Violation Source:	CERS,
Site ID:	24238
Site Name:	DE ANZA SHELL
Violation Date:	01-17-2024
Citation:	HSC 6.7 25293 - California Health and Safety Code, Chapter 6.7, Section(s) 25293
Violation Description:	Failure to maintain UST records in sufficient detail to enable the UPA to determine whether the UST systems are in compliance.
Violation Notes:	Financial Responsibility reporting discrepancy (needs clarification in CERS).

DE ANZA SHELL (Continued) **S129447896**

Violation Division: Santa Clara County Fire Department
Violation Program: UST
Violation Source: CERS,

Site ID: 24238
Site Name: DE ANZA SHELL
Violation Date: 07-08-2022
Citation: 22 CCR 12 66262.12 - California Code of Regulations, Title 22, Chapter 12, Section(s) 66262.12
Violation Description: Failure to obtain an Identification Number prior to treating, storing, disposing of, transporting or offering for transportation any hazardous waste.
Violation Notes: The facility disclosed on the California Environmental Reporting System (CERS) on 1/20/22 that their EPA ID number is CAR000096818, but according to the hazardous waste tracking system, iit has been inactive since 6/30/19. According to the facility owner Judy Hui, this EPA ID number may not be associated with the current business, and may instead be associated with the gas station during the time it was owned and operated by Shell. This could not be corroborated on the hazardous waste tracking system as the only other EPA ID numbers associated with this address expired in 1999 and 2000. If CAR000096818 is the correct EPA ID number, reactivate it within 30 days. If it is not the correct EPA ID number, and is in fact tied to a past owner and/or operator, apply for a new EPA ID number.
Violation Division: Santa Clara County Environmental Health
Violation Program: HW
Violation Source: CERS,

Evaluation:
Eval General Type: Compliance Evaluation Inspection
Eval Date: 01-03-2018
Violations Found: No
Eval Type: Routine done by local agency
Eval Notes: Occupancy ID: 3255
Eval Division: Santa Clara County Fire Department
Eval Program: UST
Eval Source: CERS,

Eval General Type: Compliance Evaluation Inspection
Eval Date: 01-06-2016
Violations Found: No
Eval Type: Routine done by local agency
Eval Notes: Occupancy ID: 3255
Eval Division: Santa Clara County Fire Department
Eval Program: UST
Eval Source: CERS,

Eval General Type: Compliance Evaluation Inspection
Eval Date: 01-07-2019
Violations Found: No
Eval Type: Routine done by local agency
Eval Notes: Occupany ID: 3255
Eval Division: Santa Clara County Fire Department
Eval Program: HMRRP
Eval Source: CERS,

Eval General Type: Compliance Evaluation Inspection

DE ANZA SHELL (Continued) **S129447896**

Eval Date: 01-17-2024
Violations Found: Yes
Eval Type: Routine done by local agency
Eval Notes: Not reported
Eval Division: Santa Clara County Fire Department
Eval Program: UST
Eval Source: CERS,

Eval General Type: Compliance Evaluation Inspection
Eval Date: 03-23-2021
Violations Found: No
Eval Type: Routine done by local agency
Eval Notes: Not reported
Eval Division: Santa Clara County Fire Department
Eval Program: HMRRP
Eval Source: CERS,

Eval General Type: Compliance Evaluation Inspection
Eval Date: 01-02-2015
Violations Found: No
Eval Type: Routine done by local agency
Eval Notes: Occupancy ID: 3255
Eval Division: Santa Clara County Fire Department
Eval Program: UST
Eval Source: CERS,

Eval General Type: Compliance Evaluation Inspection
Eval Date: 01-03-2014
Violations Found: No
Eval Type: Routine done by local agency
Eval Notes: Occupancy ID: 3255
Eval Division: Santa Clara County Fire Department
Eval Program: UST
Eval Source: CERS,

Eval General Type: Compliance Evaluation Inspection
Eval Date: 01-03-2018
Violations Found: No
Eval Type: Routine done by local agency
Eval Notes: Occupancy ID: 3255
Eval Division: Santa Clara County Fire Department
Eval Program: HMRRP
Eval Source: CERS,

Eval General Type: Compliance Evaluation Inspection
Eval Date: 01-07-2019
Violations Found: No
Eval Type: Routine done by local agency
Eval Notes: Occupany ID: 3255
Eval Division: Santa Clara County Fire Department
Eval Program: UST
Eval Source: CERS,

Eval General Type: Compliance Evaluation Inspection
Eval Date: 01-14-2022
Violations Found: No
Eval Type: Routine done by local agency

DE ANZA SHELL (Continued) **S129447896**

Eval Notes: Not reported
Eval Division: Santa Clara County Fire Department
Eval Program: HMRRP
Eval Source: CERS,

Eval General Type: Compliance Evaluation Inspection
Eval Date: 01-17-2023
Violations Found: No
Eval Type: Routine done by local agency
Eval Notes: Occupany ID: 3255
Eval Division: Santa Clara County Fire Department
Eval Program: HMRRP
Eval Source: CERS,

Eval General Type: Compliance Evaluation Inspection
Eval Date: 01-17-2023
Violations Found: Yes
Eval Type: Routine done by local agency
Eval Notes: Not reported
Eval Division: Santa Clara County Fire Department
Eval Program: UST
Eval Source: CERS,

Eval General Type: Compliance Evaluation Inspection
Eval Date: 07-08-2022
Violations Found: Yes
Eval Type: Routine done by local agency
Eval Notes: On-site to conduct a routine hazardous waste inspection. Observed the following hazardous waste in a secured enclosure near the carwash: -Fuel-contaminated test water from UST monitoring system test activities: 1 x 55 gallon drum -Fuel-contaminated solids (used fuel filters, spent hoses, and spent spill absorbent): 1 x 55 gallon drum NOTES: -Fire extinguishers and spill absorbent was available. -Emergency posting was observed in the store. -Training is being provided to personnel. -Hazardous waste manifests were not reviewed due to confusion regarding the facility's EPA ID number (see violation). -Facility email: tingmao@hotmail.com
Eval Division: Santa Clara County Environmental Health
Eval Program: HW
Eval Source: CERS,

Eval General Type: Compliance Evaluation Inspection
Eval Date: 01-02-2015
Violations Found: No
Eval Type: Routine done by local agency
Eval Notes: Occupancy ID: 3255
Eval Division: Santa Clara County Fire Department
Eval Program: HMRRP
Eval Source: CERS,

Eval General Type: Compliance Evaluation Inspection
Eval Date: 01-04-2016
Violations Found: No
Eval Type: Routine done by local agency
Eval Notes: Occupancy ID: 3255
Eval Division: Santa Clara County Fire Department
Eval Program: HMRRP

DE ANZA SHELL (Continued) **S129447896**

Eval Source: CERS,

Eval General Type: Compliance Evaluation Inspection
Eval Date: 01-17-2024
Violations Found: No
Eval Type: Routine done by local agency
Eval Notes: Occupany ID: 3255
Eval Division: Santa Clara County Fire Department
Eval Program: HMRRP
Eval Source: CERS,

Eval General Type: Compliance Evaluation Inspection
Eval Date: 03-23-2021
Violations Found: No
Eval Type: Routine done by local agency
Eval Notes: Not reported
Eval Division: Santa Clara County Fire Department
Eval Program: UST
Eval Source: CERS,

Eval General Type: Compliance Evaluation Inspection
Eval Date: 09-21-2017
Violations Found: Yes
Eval Type: Routine done by local agency
Eval Notes: On site to conduct a routine hazardous waste inspection Observed the following wastes on site: 1 x 5 gallon water contaminated with gasoline 2 x 30 gallon containers of drained fuel filters Fire extinguishers have had annual maintenance Spill control is available on site Emergency information is posted at facility Employees have had hazardous waste training Containers ares are inspected weekly 1 x 5 gallon container of water contaminated with gasoline is reused each year for the annual monitoring certification No manifests were available for review because no waste had been shipped off in the past 3 years. EPA ID# CAR000096818 is active 1 x 30 gallon container of drained fuel filters was missing the lid. Lid was placed on container during inspection.
Eval Division: Santa Clara County Environmental Health
Eval Program: HW
Eval Source: CERS,

Eval General Type: Compliance Evaluation Inspection
Eval Date: 01-03-2014
Violations Found: No
Eval Type: Routine done by local agency
Eval Notes: Occupancy ID: 3255
Eval Division: Santa Clara County Fire Department
Eval Program: HMRRP
Eval Source: CERS,

Eval General Type: Compliance Evaluation Inspection
Eval Date: 01-03-2017
Violations Found: No
Eval Type: Routine done by local agency
Eval Notes: Occupancy ID: 3255
Eval Division: Santa Clara County Fire Department
Eval Program: HMRRP
Eval Source: CERS,

DE ANZA SHELL (Continued) **S129447896**

Eval General Type: Compliance Evaluation Inspection
Eval Date: 01-08-2020
Violations Found: Yes
Eval Type: Routine done by local agency
Eval Notes: Not reported
Eval Division: Santa Clara County Fire Department
Eval Program: UST
Eval Source: CERS,

Eval General Type: Compliance Evaluation Inspection
Eval Date: 01-14-2022
Violations Found: No
Eval Type: Routine done by local agency
Eval Notes: Not reported
Eval Division: Santa Clara County Fire Department
Eval Program: UST
Eval Source: CERS,

Eval General Type: Compliance Evaluation Inspection
Eval Date: 01-14-2022
Violations Found: No
Eval Type: Routine done by local agency
Eval Notes: Occupany ID: 3255
Eval Division: Santa Clara County Fire Department
Eval Program: HMRRP
Eval Source: CERS,

Coordinates:
Site ID: 24238
Facility Name: DE ANZA SHELL
Env Int Type Code: HWG
Program ID: 10091371
Coord Name: Not reported
Ref Point Type Desc: Unknown,
Latitude: 37.323242
Longitude: -122.041031

Affiliation:
Affiliation Type Desc: UST Tank Owner
Entity Name: KFD Capitol, LP
Entity Title: Not reported
Affiliation Address: 20999 Stevens Creek Boulevard
Affiliation City: Cupertino
Affiliation State: CA
Affiliation Country: United States
Affiliation Zip: 95014
Affiliation Phone: (408) 257-6884,

Affiliation Type Desc: CUPA District
Entity Name: Santa Clara County Environmental Health
Entity Title: Not reported
Affiliation Address: 1555 Berger Drive, Suite 300
Affiliation City: San Jose
Affiliation State: CA
Affiliation Country: Not reported
Affiliation Zip: 95112-2716

DE ANZA SHELL (Continued) **S129447896**

Affiliation Phone:	(408) 918-3400,
Affiliation Type Desc:	Facility Mailing Address
Entity Name:	Mailing Address
Entity Title:	Not reported
Affiliation Address:	20999 STEVENS CREEK BL
Affiliation City:	CUPERTINO
Affiliation State:	CA
Affiliation Country:	Not reported
Affiliation Zip:	95014
Affiliation Phone:	,
Affiliation Type Desc:	Legal Owner
Entity Name:	HUI Enterprises, Inc.
Entity Title:	Not reported
Affiliation Address:	20999 STEVENS CREEK BL
Affiliation City:	CUPERTINO
Affiliation State:	CA
Affiliation Country:	United States
Affiliation Zip:	95014
Affiliation Phone:	(408) 257-6884,
Affiliation Type Desc:	Parent Corporation
Entity Name:	DE ANZA SHELL
Entity Title:	Not reported
Affiliation Address:	Not reported
Affiliation City:	Not reported
Affiliation State:	Not reported
Affiliation Country:	Not reported
Affiliation Zip:	Not reported
Affiliation Phone:	,
Affiliation Type Desc:	UST Property Owner Name
Entity Name:	KFD Capitol, LP
Entity Title:	Not reported
Affiliation Address:	20999 Stevens Creek Boulevard
Affiliation City:	Cupertino
Affiliation State:	CA
Affiliation Country:	United States
Affiliation Zip:	95014
Affiliation Phone:	(408) 257-6884,
Affiliation Type Desc:	Environmental Contact
Entity Name:	Judy Hui
Entity Title:	Not reported
Affiliation Address:	20999 STEVENS CREEK BL
Affiliation City:	CUPERTINO
Affiliation State:	CA
Affiliation Country:	Not reported
Affiliation Zip:	95014
Affiliation Phone:	,
Affiliation Type Desc:	Identification Signer
Entity Name:	Judy Hui
Entity Title:	Owner
Affiliation Address:	Not reported
Affiliation City:	Not reported

DE ANZA SHELL (Continued) **S129447896**

Affiliation State:	Not reported
Affiliation Country:	Not reported
Affiliation Zip:	Not reported
Affiliation Phone:	,

Affiliation Type Desc:	Operator
Entity Name:	HUI Enterprises, Inc.
Entity Title:	Not reported
Affiliation Address:	Not reported
Affiliation City:	Not reported
Affiliation State:	Not reported
Affiliation Country:	Not reported
Affiliation Zip:	Not reported
Affiliation Phone:	(408) 888-1299,

Affiliation Type Desc:	Document Preparer
Entity Name:	Stantec Consulting Services Inc.
Entity Title:	Not reported
Affiliation Address:	Not reported
Affiliation City:	Not reported
Affiliation State:	Not reported
Affiliation Country:	Not reported
Affiliation Zip:	Not reported
Affiliation Phone:	,

Affiliation Type Desc:	Property Owner
Entity Name:	KFD Capitol, LP
Entity Title:	Not reported
Affiliation Address:	20999 STEVENS CREEK BL
Affiliation City:	CUPERTINO
Affiliation State:	CA
Affiliation Country:	United States
Affiliation Zip:	95014
Affiliation Phone:	(408) 257-6884,

Affiliation Type Desc:	UST Permit Applicant
Entity Name:	Judy Hui
Entity Title:	Owner
Affiliation Address:	Not reported
Affiliation City:	Not reported
Affiliation State:	Not reported
Affiliation Country:	Not reported
Affiliation Zip:	Not reported
Affiliation Phone:	(408) 257-6884,

Affiliation Type Desc:	UST Tank Operator
Entity Name:	HUI Enterprises, Inc.
Entity Title:	Not reported
Affiliation Address:	20999 Stevens Creek Boulevard
Affiliation City:	Cupertino
Affiliation State:	CA
Affiliation Country:	United States
Affiliation Zip:	95014
Affiliation Phone:	(408) 257-6884,

F76 **SHELL** **UST FINDER RELEASE** **1029106658**
WSW **20999 STEVENS CREEK BLVD** **N/A**
< 1/8 **CUPERTINO, CA 95014**
0.104 mi.
548 ft. **Site 11 of 18 in cluster F**

Relative:
Higher

Actual:
272 ft.

UST FINDER RELEASE:

Object ID:	44447
Facility ID:	Not reported
Lust ID:	CAT0608502366
Name:	SHELL
Address:	20999 STEVENS CREEK BLVD
City,State,Zip:	CUPERTINO, CA 95014
Address Match Type:	PointAddress
Reported Date:	Not reported
Status:	No Further Action
Substance:	Not reported
Population within 1500ft:	940
Domestic Wells within 1500ft:	0
Land Use:	Developed, Medium Intensity
Within SPA:	No
SPA PWS Facility ID:	Not reported
SPA Water Type:	Not reported
SPA Facility Type:	Not reported
SPA HUC12:	Not reported
Within WHPA:	No
WHPA PWS Facility ID:	Not reported
WHPA Water Type:	Not reported
WHPA Facility Type:	Not reported
WHPA HUC12:	Not reported
Within 100yr Floodplain:	No
Tribe:	Not reported
EPA Region:	9
NFA Letter 1:	Not reported
NFA Letter 2:	Not reported
NFA Letter 3:	Not reported
NFA Letter 4:	Not reported
Closed With Residual Contaminate:	Not reported
Coordinate Source:	Geocode
X Coord:	-122.04101
Y Coord:	37.323
Latitude:	37.323
Longitude:	-122.04101

F77 **MOBIL SERVICE STATION** **SWEEPS UST** **S101630426**
WSW **21000 STEVENS CREEK BLVD** **CA FID UST** **N/A**
< 1/8 **CUPERTINO, CA 95014**
0.107 mi.
567 ft. **Site 12 of 18 in cluster F**

Relative:
Higher

Actual:
273 ft.

SWEEPS UST:

Name:	MOBIL SERVICE STATION
Address:	21000 STEVENS CREEK BLVD
City:	CUPERTINO
Status:	Not reported
Comp Number:	39569
Number:	Not reported
Board Of Equalization:	44-000400
Referral Date:	Not reported
Action Date:	Not reported

MOBIL SERVICE STATION (Continued) **S101630426**

Created Date:	Not reported
Owner Tank Id:	Not reported
SWRCB Tank Id:	43-012-039569-000001
Tank Status:	Not reported
Capacity:	10000
Active Date:	Not reported
Tank Use:	M.V. FUEL
STG:	PRODUCT
Content:	LEADED
Number Of Tanks:	4

Name:	MOBIL SERVICE STATION
Address:	21000 STEVENS CREEK BLVD
City:	CUPERTINO
Status:	Not reported
Comp Number:	39569
Number:	Not reported
Board Of Equalization:	44-000400
Referral Date:	Not reported
Action Date:	Not reported
Created Date:	Not reported
Owner Tank Id:	Not reported
SWRCB Tank Id:	43-012-039569-000002
Tank Status:	Not reported
Capacity:	8000
Active Date:	Not reported
Tank Use:	M.V. FUEL
STG:	PRODUCT
Content:	REG UNLEADED
Number Of Tanks:	Not reported

Name:	MOBIL SERVICE STATION
Address:	21000 STEVENS CREEK BLVD
City:	CUPERTINO
Status:	Not reported
Comp Number:	39569
Number:	Not reported
Board Of Equalization:	44-000400
Referral Date:	Not reported
Action Date:	Not reported
Created Date:	Not reported
Owner Tank Id:	Not reported
SWRCB Tank Id:	43-012-039569-000003
Tank Status:	Not reported
Capacity:	5000
Active Date:	Not reported
Tank Use:	M.V. FUEL
STG:	PRODUCT
Content:	Not reported
Number Of Tanks:	Not reported

Name:	MOBIL SERVICE STATION
Address:	21000 STEVENS CREEK BLVD
City:	CUPERTINO
Status:	Not reported
Comp Number:	39569
Number:	Not reported

MOBIL SERVICE STATION (Continued) **S101630426**

Board Of Equalization:	44-000400
Referral Date:	Not reported
Action Date:	Not reported
Created Date:	Not reported
Owner Tank Id:	Not reported
SWRCB Tank Id:	43-012-039569-000004
Tank Status:	Not reported
Capacity:	280
Active Date:	Not reported
Tank Use:	OIL
STG:	WASTE
Content:	WASTE OIL
Number Of Tanks:	Not reported

CA FID UST:

Facility ID:	43007856
Regulated By:	UTNKI
Regulated ID:	00039569
Cortese Code:	Not reported
SIC Code:	Not reported
Facility Phone:	4082571516
Mail To:	Not reported
Mailing Address:	21000 STEVENS CREEK BLVD
Mailing Address 2:	Not reported
Mailing City,St,Zip:	CUPERTINO 95014
Contact:	Not reported
Contact Phone:	Not reported
DUNs Number:	Not reported
NPDES Number:	Not reported
EPA ID:	Not reported
Comments:	Not reported
Status:	Inactive

F78 **ARCO** **HIST CORTESE** **S102424081**
WSW **21000 STEVENS CREEK** **N/A**
< 1/8 **CUPERTINO, CA 91504**
0.107 mi.
567 ft. **Site 13 of 18 in cluster F**

Relative:
Higher

Actual:
273 ft.

HIST CORTESE:

edr_fname:	ARCO
edr_fadd1:	21000 STEVENS CREEK
City,State,Zip:	CUPERTINO, CA 91504
Region:	CORTESE
Facility County Code:	43
Reg By:	LTNKA
Reg Id:	43-0100

F79 WSW < 1/8 0.107 mi. 567 ft. | **PRESTIGE STATIONS INC 5105**
21000 STEVENS CREEK
CUPERTINO, CA 95104 | **HIST UST** | **U001602454**
N/A

Site 14 of 18 in cluster F

Relative: Higher

Actual: 273 ft.

HIST UST:

Name:	PRESTIGE STATIONS INC 5105
Address:	21000 STEVENS CREEK
City,State,Zip:	CUPERTINO, CA 95104
File Number:	0002ce4a
URL:	
Region:	STATE
Facility ID:	00000067552
Facility Type:	Gas Station
Other Type:	Not reported
Contact Name:	Not reported
Telephone:	4082527277
Owner Name:	ATLANTIC RICHFIELD COMPANY
Owner Address:	515 SOUTH FLOWER STREET
Owner City,St,Zip:	LOS ANGELES, CA 90071
Total Tanks:	0003
Tank Num:	001
Container Num:	1
Year Installed:	Not reported
Tank Capacity:	00008000
Tank Used for:	WASTE
Type of Fuel:	2
Container Construction Thickness:	X
Leak Detection:	Visual, Stock Inventor, Pressure Test
Tank Num:	002
Container Num:	2
Year Installed:	Not reported
Tank Capacity:	00010000
Tank Used for:	PRODUCT
Type of Fuel:	UNLEADED
Container Construction Thickness:	Not reported
Leak Detection:	Visual, Stock Inventor, Pressure Test
Tank Num:	003
Container Num:	3
Year Installed:	Not reported
Tank Capacity:	00005000
Tank Used for:	PRODUCT
Type of Fuel:	PREMIUM
Container Construction Thickness:	Not reported
Leak Detection:	Visual, Stock Inventor, Pressure Test

Click here for Geo Tracker PDF:

F80
WSW
< 1/8
0.107 mi.
567 ft.

BURKS R A INC
21000 STEVENS CK BD
CUPERTINO, CA 95014

EDR Hist Auto **1021045506**
N/A

Site 15 of 18 in cluster F

Relative:
Higher

Actual:
273 ft.

EDR Hist Auto

Year:	Name:	Type:
1974	DE ANZA MOBIL	Gasoline Service Stations
1975	DE ANZA MOBIL	Gasoline Service Stations
1976	DE ANZA MOBIL	Gasoline Service Stations
1977	DE ANZA MOBIL	Gasoline Service Stations
1978	DE ANZA MOBIL	Gasoline Service Stations
1979	DE ANZA MOBIL	Gasoline Service Stations
1980	BURKS R A INC	Gasoline Service Stations
1982	BURKS R A INC	Gasoline Service Stations
1983	BURKS R A INC	Gasoline Service Stations

F81
WSW
< 1/8
0.107 mi.
567 ft.

MOBIL SERVICE STATION
21000 STEVENS CREEK BLVD
CUPERTINO, CA 95014

HIST UST **U001601004**
N/A

Site 16 of 18 in cluster F

Relative:
Higher

Actual:
273 ft.

HIST UST:

Name:	MOBIL SERVICE STATION
Address:	21000 STEVENS CREEK BLVD
City,State,Zip:	CUPERTINO, CA 95014
File Number:	Not reported
URL:	Not reported
Region:	STATE
Facility ID:	00000039569
Facility Type:	Gas Station
Other Type:	MOTOR VEHICLE FUEL S
Contact Name:	MICHAEL P. HENNESSY
Telephone:	4082571516
Owner Name:	MOBIL OIL CORPORATION
Owner Address:	612 SO. FLOWER STREET
Owner City,St,Zip:	LOS ANGELES, CA 90017
Total Tanks:	0004
Tank Num:	001
Container Num:	1
Year Installed:	1965
Tank Capacity:	00010000
Tank Used for:	PRODUCT
Type of Fuel:	REGULAR
Container Construction Thickness:	Not reported
Leak Detection:	Visual, Stock Inventor, Pressure Test
Tank Num:	002
Container Num:	2
Year Installed:	1965
Tank Capacity:	00008000
Tank Used for:	PRODUCT
Type of Fuel:	UNLEADED
Container Construction Thickness:	Not reported
Leak Detection:	Visual, Stock Inventor, Pressure Test

MOBIL SERVICE STATION (Continued) **U001601004**

Tank Num:	003
Container Num:	3
Year Installed:	1974
Tank Capacity:	00005000
Tank Used for:	PRODUCT
Type of Fuel:	06
Container Construction Thickness:	Not reported
Leak Detection:	Visual, Stock Inventor, Pressure Test

Tank Num:	004
Container Num:	4
Year Installed:	1965
Tank Capacity:	00000280
Tank Used for:	WASTE
Type of Fuel:	WASTE OIL
Container Construction Thickness:	Not reported
Leak Detection:	Visual

F82 **ARCO #5333** **LUST** **S110655345**
WSW **STEVENS CREEK/STELLING RD** **N/A**
< 1/8 **CUPERTINO, CA 95014**
0.112 mi.
589 ft. **Site 17 of 18 in cluster F**

Relative:
Higher

Actual:
273 ft.

LUST:

Name:	ARCO #5333
Address:	STEVENS CREEK/STELLING RD
City,State,Zip:	CUPERTINO, CA 95014
Lead Agency:	SANTA CLARA COUNTY LOP
Case Type:	LUST Cleanup Site

Geo Track:

Global Id:	T0608500168
Latitude:	37.3225810857077
Longitude:	-122.04108953476
Status:	Completed - Case Closed
Status Date:	11/16/1990
Case Worker:	DEH
RB Case Number:	Not reported
Local Agency:	SANTA CLARA COUNTY LOP
File Location:	All Files are on GeoTracker or in the Local Agency Database
Local Case Number:	Not reported
Potential Media Affect:	Soil
Potential Contaminants of Concern:	Gasoline
EPA Region:	9
Coordinate Source:	Google Map Move
Quantity Released Gallons:	Not reported
Begin Date:	06/30/1989
Leak Reported Date:	06/30/1989
How Discovered:	Not reported
How Discovered Description:	Not reported
Discharge Source:	Not reported
Discharge Cause:	Not reported
Stop Method:	Not reported
Stop Description:	Not reported
No Further Action Date:	11/16/1990
CA Water Watershed Name:	Santa Clara - Palo Alto (205.50)
Dwr Groundwater Subbasin Name:	Santa Clara Valley - Santa Clara (2-009.02)

ARCO #5333 (Continued) **S110655345**

Disadvantaged Community:	Not reported
CA Enviroscreen 3 Score:	26-30%
CA Enviroscreen 4 Score:	10-15%
Military DOD Site:	No
Facility Project Subtype:	Not reported
RWQCB Region:	SAN FRANCISCO BAY RWQCB (REGION 2)
Claim Number:	15128
Claim Status:	Active
Site History:	Not reported

LUST:

Global Id:	T0608500168
Contact Type:	Local Agency Caseworker - Primary Caseworker
Contact Name:	DEH CASEWORKER
Organization Name:	SANTA CLARA COUNTY LOP
Address:	1555 Berger Drive, Suite 300
City:	SAN JOSE
Email:	dehweb@deh.sccgov.org
Phone Number:	4089183400

Global Id:	T0608500168
Contact Type:	Regional Board Caseworker
Contact Name:	Regional Water Board
Organization Name:	SAN FRANCISCO BAY RWQCB (REGION 2)
Address:	1515 CLAY ST SUITE 1400
City:	OAKLAND
Email:	Not reported
Phone Number:	Not reported

LUST:

Global Id:	T0608500168
Action Type:	REMEDIATION
Date:	06/30/1989
Action:	Excavation

Global Id:	T0608500168
Action Type:	ENFORCEMENT
Date:	11/16/1990
Action:	Closure/No Further Action Letter

Global Id:	T0608500168
Action Type:	ENFORCEMENT
Date:	11/20/1990
Action:	Notice of Responsibility - #39449

Global Id:	T0608500168
Action Type:	Other
Date:	06/30/1989
Action:	Leak Reported

Global Id:	T0608500168
Action Type:	RESPONSE
Date:	09/23/1989
Action:	Other Report / Document

LUST:

Global Id:	T0608500168

ARCO #5333 (Continued) **S110655345**

Status: Open - Case Begin Date
Status Date: 06/30/1989

Global Id: T0608500168
Status: Open - Site Assessment
Status Date: 03/16/1990

Global Id: T0608500168
Status: Completed - Case Closed
Status Date: 11/16/1990

LUST SANTA CLARA:
Name: ARCO #5333
Address: STEVENS CREEK/STELLING RD
City,State,Zip: CUPERTINO, CA
Region: SANTA CLARA
SCVWD ID: 07S2W13E02F
Date Closed: 11/16/1990
EDR Link ID: 07S2W13E02F

---

83 **10162 PARK CIRCLE WEST #2 AND 4** **RCRA NonGen / NLR** **1025840760**
NE **10162 PARK CIRCLE WEST #2 AND 4** **CAC003020365**
< 1/8 **SAN JOSE, CA 95014**
0.118 mi.
624 ft.

Relative:
Lower

Actual:
248 ft.

RCRA Listings:
Date Form Received by Agency: 20190619
Handler Name: 10162 Park Circle West #2 And 4
Handler Address: 10162 Park Circle West #2 And 4
Handler City,State,Zip: SAN JOSE, CA 95014
EPA ID: CAC003020365
Contact Name: UNDINE TSAI
Contact Address: 10162 PARK CIRCLE WEST #2 AND 4
Contact City,State,Zip: SAN JOSE, CA 95014
Contact Telephone: 408-772-2398
Contact Fax: Not reported
Contact Email: MARIAE@PWSEI.COM
Contact Title: Not reported
EPA Region: 09
Land Type: Not reported
Federal Waste Generator Description: Not a generator, verified
Non-Notifier: Not reported
Biennial Report Cycle: Not reported
Accessibility: Not reported
Active Site Indicator: Not reported
State District Owner: Not reported
State District: Not reported
Mailing Address: 10162 PARK CIRCLE WEST #2 AND 4
Mailing City,State,Zip: SAN JOSE, CA 95014
Owner Name: Undine Tsai
Owner Type: Other
Operator Name: Undine Tsai
Operator Type: Other
Short-Term Generator Activity: No
Importer Activity: No

10162 PARK CIRCLE WEST #2 AND 4 (Continued) **1025840760**

Mixed Waste Generator:	No
Transporter Activity:	No
Transfer Facility Activity:	No
Recycler Activity with Storage:	No
Small Quantity On-Site Burner Exemption:	No
Smelting Melting and Refining Furnace Exemption:	No
Underground Injection Control:	No
Off-Site Waste Receipt:	No
Universal Waste Indicator:	No
Universal Waste Destination Facility:	No
Federal Universal Waste:	No
Active Site State-Reg Handler:	---
Federal Facility Indicator:	Not reported
Hazardous Secondary Material Indicator:	N
Sub-Part K Indicator:	Not reported
2018 GPRA Permit Baseline:	Not on the Baseline
2018 GPRA Renewals Baseline:	Not on the Baseline
202 GPRA Corrective Action Baseline:	No
Subject to Corrective Action Universe:	No
Non-TSDFs Where RCRA CA has Been Imposed Universe:	No
Corrective Action Priority Ranking:	No NCAPS ranking
Environmental Control Indicator:	No
Institutional Control Indicator:	No
Human Exposure Controls Indicator:	N/A
Groundwater Controls Indicator:	N/A
Significant Non-Complier Universe:	No
Unaddressed Significant Non-Complier Universe:	No
Addressed Significant Non-Complier Universe:	No
Significant Non-Complier With a Compliance Schedule Universe:	No
Financial Assurance Required:	Not reported
Handler Date of Last Change:	20241211
Recognized Trader-Importer:	No
Recognized Trader-Exporter:	No
Importer of Spent Lead Acid Batteries:	No
Exporter of Spent Lead Acid Batteries:	No
Recycler Activity Without Storage:	No
Manifest Broker:	No
Sub-Part P Indicator:	No

Handler - Owner Operator:

Owner/Operator Indicator:	Operator
Owner/Operator Name: UNDINE TSAI	
Legal Status:	Other
Date Became Current:	Not reported
Date Ended Current:	Not reported
Owner/Operator Address:	10162 PARK CIRCLE WEST #2 AND 4
Owner/Operator City,State,Zip:	SAN JOSE, CA 95014
Owner/Operator Telephone:	408-772-2398
Owner/Operator Telephone Ext:	Not reported
Owner/Operator Fax:	Not reported
Owner/Operator Email:	Not reported

Owner/Operator Indicator:	Owner
Owner/Operator Name: UNDINE TSAI	
Legal Status:	Other
Date Became Current:	Not reported

10162 PARK CIRCLE WEST #2 AND 4 (Continued) **1025840760**

Date Ended Current: Not reported
Owner/Operator Address: 10162 PARK CIRCLE WEST #2 AND 4
Owner/Operator City,State,Zip: SAN JOSE, CA 95014
Owner/Operator Telephone: 408-772-2398
Owner/Operator Telephone Ext: Not reported
Owner/Operator Fax: Not reported
Owner/Operator Email: Not reported

Historic Generators:
Receive Date: 20190619
Handler Name: 10162 PARK CIRCLE WEST #2 AND 4
Federal Waste Generator Description: Not a generator, verified
State District Owner: Not reported
Large Quantity Handler of Universal Waste: No
Recognized Trader Importer: No
Recognized Trader Exporter: No
Spent Lead Acid Battery Importer: No
Spent Lead Acid Battery Exporter: No
Current Record: Yes
Non Storage Recycler Activity: No
Electronic Manifest Broker: No

List of NAICS Codes and Descriptions:
NAICS Code: 56299
NAICS Description: All Other Waste Management Services

Facility Has Received Notices of Violations:
Violations: No Violations Found

Evaluation Action Summary:
Evaluations: No Evaluations Found

G84 **TJ MAXX 0628** **CERS HAZ WASTE** **S118233009**
SE **20730 STEVENS CREEK BLVD** **HWTS** **N/A**
1/8-1/4 **CUPERTINO, CA 95014** **HAZNET**
0.129 mi.
679 ft. **Site 1 of 3 in cluster G**

Relative:
Lower
Actual:
253 ft.

CERS HAZ WASTE:
Name: TJ MAXX 0628
Address: 20730 STEVENS CREEK BLVD
City,State,Zip: CUPERTINO, CA 95014
Site ID: 76719
CERS ID: 10497742
CERS Description: Hazardous Waste Generator

Evaluation:
Eval General Type: Compliance Evaluation Inspection
Eval Date: 05-03-2018
Violations Found: No
Eval Type: Routine done by local agency
Eval Notes: On-site to conduct a routine hazardous waste inspection. Facility is a retail store that generates hazardous waste in the form of non-saleable (returned, damaged, expired/off-spec) merchandise such as cleaning products, fragrances, cosmetics, and toiletries. Performed a

TJ MAXX 0628 (Continued) **S118233009**

facility walk-through and observed the following hazardous waste in the rear stockroom: -Corrosives Bases: 1 x small plastic bin -Aerosol/Flammables: 3 x small plastic bins -Toxics: 1 x large plastic bin NOTES: -Facility is a combined TJ Maxx and Homegoods store. -All potential hazardous waste is staged in the storefront and then taken to the stockroom by a manager where it is then sorted. All items are bagged and then placed in the appropriate hazardous waste bin. -CAL000382939 is active. -Fire extinguishers were observed as maintained. -Spill control was available. -Emergency posting was observed. -Inspections are being conducted at least weekly. -Training is provided via an online [Truncated]

Eval Division:	Santa Clara County Environmental Health
Eval Program:	HW
Eval Source:	CERS,

Coordinates:

Site ID:	76719
Facility Name:	TJ Maxx 0628
Env Int Type Code:	HWG
Program ID:	10497742
Coord Name:	Not reported
Ref Point Type Desc:	Center of a facility or station.,
Latitude:	37.322130
Longitude:	-122.034200

Affiliation:

Affiliation Type Desc:	Document Preparer
Entity Name:	Susan Allen
Entity Title:	Not reported
Affiliation Address:	Not reported
Affiliation City:	Not reported
Affiliation State:	Not reported
Affiliation Country:	Not reported
Affiliation Zip:	Not reported
Affiliation Phone:	,

Affiliation Type Desc:	Environmental Contact
Entity Name:	Paul Kangas
Entity Title:	Not reported
Affiliation Address:	770 Cochituate Road
Affiliation City:	Framingham
Affiliation State:	MA
Affiliation Country:	Not reported
Affiliation Zip:	1701
Affiliation Phone:	,

Affiliation Type Desc:	Operator
Entity Name:	TJ Maxx
Entity Title:	Not reported
Affiliation Address:	Not reported
Affiliation City:	Not reported
Affiliation State:	Not reported
Affiliation Country:	Not reported
Affiliation Zip:	Not reported
Affiliation Phone:	(774) 308-3651,

TJ MAXX 0628 (Continued) **S118233009**

Affiliation Type Desc:	Identification Signer
Entity Name:	Paul Kangas
Entity Title:	SVP, Chief Compliance Officer
Affiliation Address:	Not reported
Affiliation City:	Not reported
Affiliation State:	Not reported
Affiliation Country:	Not reported
Affiliation Zip:	Not reported
Affiliation Phone:	,

Affiliation Type Desc:	Property Owner
Entity Name:	Byer Properties, L.P. (08-9628)
Entity Title:	Not reported
Affiliation Address:	66 Potrero Avenue
Affiliation City:	San Francisco
Affiliation State:	CA
Affiliation Country:	United States
Affiliation Zip:	94103
Affiliation Phone:	(415) 626-2937,

Affiliation Type Desc:	CUPA District
Entity Name:	Santa Clara County Environmental Health
Entity Title:	Not reported
Affiliation Address:	1555 Berger Drive, Suite 300
Affiliation City:	San Jose
Affiliation State:	CA
Affiliation Country:	Not reported
Affiliation Zip:	95112-2716
Affiliation Phone:	(408) 918-3400,

Affiliation Type Desc:	Legal Owner
Entity Name:	TJ Maxx of CA, LLC
Entity Title:	Not reported
Affiliation Address:	770 Cochituate Road
Affiliation City:	Framingham
Affiliation State:	MA
Affiliation Country:	United States
Affiliation Zip:	1701
Affiliation Phone:	(774) 308-3651,

Affiliation Type Desc:	Parent Corporation
Entity Name:	The TJX Companies, Inc.
Entity Title:	Not reported
Affiliation Address:	Not reported
Affiliation City:	Not reported
Affiliation State:	Not reported
Affiliation Country:	Not reported
Affiliation Zip:	Not reported
Affiliation Phone:	,

Affiliation Type Desc:	Facility Mailing Address
Entity Name:	Mailing Address
Entity Title:	Not reported
Affiliation Address:	9950 Chemical Road/Attn: Ashley Campbell
Affiliation City:	Pasadena
Affiliation State:	TX
Affiliation Country:	Not reported

TJ MAXX 0628 (Continued) **S118233009**

Affiliation Zip: 77507
Affiliation Phone: ,

HWTS:

Name:	TJ MAXX 0628
Address:	20730 STEVENS CREEK BLVD
Address 2:	Not reported
City,State,Zip:	CUPERTINO, CA 95014
EPA ID:	CAL000382939
Inactive Date:	Not reported
Create Date:	02/28/2013
Last Act Date:	Not reported
Mailing Name:	Not reported
Mailing Address:	770 COCHITUATE RD
Mailing Address 2:	Not reported
Mailing City,State,Zip:	FRAMINGHAM, MA 1701
Owner Name:	TJ MAXX OF CA LLC
Owner Address:	770 COCHITUATE RD
Owner Address 2:	Not reported
Owner City,State,Zip:	FRAMINGHAM, MA 1701
Owner Phone:	Not reported
Owner Fax:	Not reported
Contact Name:	PAUL KANGAS
Contact Address:	770 COCHITUATE RD
Contact Address 2:	Not reported
City,State,Zip:	FRAMINGHAM, MA 1701
Contact Phone:	Not reported
Contact Fax:	Not reported
Facility Status:	Active
Facility Type:	PERMANENT
Category:	STATE
Latitude:	37.32207
Longitude:	-122.03585

NAICS:

EPA ID:	CAL000382939
Create Date:	2013-02-28 14:59:41.223
NAICS Code:	44814
NAICS Description:	Family Clothing Stores
Issued EPA ID Date:	2013-02-28 14:59:41.22300
Inactive Date:	Not reported
Facility Name:	TJ MAXX 0628
Facility Address:	20730 STEVENS CREEK BLVD
Facility Address 2:	Not reported
Facility City:	CUPERTINO
Facility County:	Not reported
Facility State:	CA
Facility Zip:	95014

HAZNET:

Name:	TJ MAXX 0628
Address:	20730 STEVENS CREEK BLVD
Address 2:	Not reported
City,State,Zip:	CUPERTINO, CA 95014
Contact:	PAUL KANGAS

TJ MAXX 0628 (Continued) **S118233009**

Telephone: 7743083651
Mailing Name: Not reported
Mailing Address: 770 COCHITUATE RD

Year: 2021
Gepaid: CAL000382939
TSD EPA ID: CAD980884183
CA Waste Code: 331 - Off-specification, aged or surplus organics
Disposal Method: H141 - Storage, Bulking, And/Or Transfer Off Site--No Treatment/Reovery (H010-H129) Or (H131-H135)
Tons: 0.014

Year: 2021
Gepaid: CAL000382939
TSD EPA ID: NVD980895338
CA Waste Code: 122 - Alkaline solution without metals pH >= 12.5
Disposal Method: H121 - Neutralization Only
Tons: 0.0005

Year: 2021
Gepaid: CAL000382939
TSD EPA ID: AZR000515924
CA Waste Code: 331 - Off-specification, aged or surplus organics
Disposal Method: H141 - Storage, Bulking, And/Or Transfer Off Site--No Treatment/Reovery (H010-H129) Or (H131-H135)
Tons: 0.3355

Year: 2021
Gepaid: CAL000382939
TSD EPA ID: NVD980895338
CA Waste Code: 791 - Liquids with pH <= 2
Disposal Method: H121 - Neutralization Only
Tons: 0.0015

Year: 2021
Gepaid: CAL000382939
TSD EPA ID: NVD980895338
CA Waste Code: 331 - Off-specification, aged or surplus organics
Disposal Method: H141 - Storage, Bulking, And/Or Transfer Off Site--No Treatment/Reovery (H010-H129) Or (H131-H135)
Tons: 0.119

Year: 2021
Gepaid: CAL000382939
TSD EPA ID: CAD008364432
CA Waste Code: 331 - Off-specification, aged or surplus organics
Disposal Method: H141 - Storage, Bulking, And/Or Transfer Off Site--No Treatment/Reovery (H010-H129) Or (H131-H135)
Tons: 0.0005

Year: 2021
Gepaid: CAL000382939
TSD EPA ID: NVD980895338
CA Waste Code: 181 - Other inorganic solid waste
Disposal Method: H141 - Storage, Bulking, And/Or Transfer Off Site--No Treatment/Reovery (H010-H129) Or (H131-H135)
Tons: 0.0015

TJ MAXX 0628 (Continued) **S118233009**

Year:	2020
Gepaid:	CAL000382939
TSD EPA ID:	NVD980895338
CA Waste Code:	331 - Off-specification, aged or surplus organics
Disposal Method:	H141 - Storage, Bulking, And/Or Transfer Off Site--No Treatment/Reovery (H010-H129) Or (H131-H135)
Tons:	0.163

Year:	2020
Gepaid:	CAL000382939
TSD EPA ID:	CAD980884183
CA Waste Code:	331 - Off-specification, aged or surplus organics
Disposal Method:	H141 - Storage, Bulking, And/Or Transfer Off Site--No Treatment/Reovery (H010-H129) Or (H131-H135)
Tons:	0.1115

Year:	2020
Gepaid:	CAL000382939
TSD EPA ID:	AZR000515924
CA Waste Code:	331 - Off-specification, aged or surplus organics
Disposal Method:	H141 - Storage, Bulking, And/Or Transfer Off Site--No Treatment/Reovery (H010-H129) Or (H131-H135)
Tons:	0.1105

Click this hyperlink while viewing on your computer to access
25 additional CA HAZNET: record(s) in the EDR Site Report.

Additional Information:

Year:	2021
EM Manifest ID:	Not reported
Shipment Date:	8/11/2020
Shipment Date:	8/11/2020
Receipt Date:	8/27/2020
Manifest Number:	013967239FLE
Generator EPA ID:	CAL000382939
Name:	TJ MAXX
Address:	20730 STEVENS CREEK BLVD
Address 2:	Not reported
City,State,Zip:	CUPERTINO, CA 95014
Telephone:	Not reported
Contact:	Not reported
Contact Telephone:	916-351-0980
Contact Email:	Not reported
Transporter 1 EPA ID:	MNS000110924
Transporter Name:	Stericycle Specialty Waste Solutions Inc
Transporter 1 Emergency Number:	Not reported
Transporter 2 EPA ID:	Not reported
Transporter Name 2:	Not reported
Transporter 2 Emergency Number:	Not reported
TSDF EPA ID:	CAD980884183
TSDF Name:	GEM Rancho Cordova LLC
TSDF Address 1:	11855 White Rock Road
TSDF Address 2:	Not reported
TSDF City,State,Zip:	Rancho Cordova, CA 95742
TSDF Telephone:	Not reported
TSDFA EPA ID:	Not reported

TJ MAXX 0628 (Continued) **S118233009**

Waste Code Description:	331 - Not reported
RCRA Code:	Not reported
Meth Code:	H141 - Not reported
Quantity Tons:	0.08
Waste Quantity:	160
Quantity Unit:	P
Year:	2021
EM Manifest ID:	Not reported
Shipment Date:	8/11/2020
Shipment Date:	8/11/2020
Receipt Date:	9/2/2020
Manifest Number:	013967240FLE
Generator EPA ID:	CAL000382939
Name:	TJ MAXX
Address:	20730 STEVENS CREEK BLVD
Address 2:	Not reported
City,State,Zip:	CUPERTINO, CA 95014
Telephone:	Not reported
Contact:	Not reported
Contact Telephone:	775-575-2760
Contact Email:	Not reported
Transporter 1 EPA ID:	MNS000110924
Transporter Name:	Stericycle Specialty Waste Solutions Inc
Transporter 1 Emergency Number:	Not reported
Transporter 2 EPA ID:	Not reported
Transporter Name 2:	Not reported
Transporter 2 Emergency Number:	Not reported
TSDF EPA ID:	NVD980895338
TSDF Name:	21st Century Environmental Management of Nevada, LLC
TSDF Address 1:	2095 Newlands Drive East
TSDF Address 2:	Not reported
TSDF City,State,Zip:	Fernley, NV 89408
TSDF Telephone:	Not reported
TSDFA EPA ID:	Not reported
Waste Code Description:	331 - Not reported
RCRA Code:	D001,D035
Meth Code:	H141 - Not reported
Quantity Tons:	0.0025
Waste Quantity:	5
Quantity Unit:	P
Year:	2021
EM Manifest ID:	Not reported
Shipment Date:	8/11/2020
Shipment Date:	8/11/2020
Receipt Date:	8/27/2020
Manifest Number:	013967239FLE
Generator EPA ID:	CAL000382939
Name:	TJ MAXX
Address:	20730 STEVENS CREEK BLVD
Address 2:	Not reported
City,State,Zip:	CUPERTINO, CA 95014
Telephone:	Not reported
Contact:	Not reported
Contact Telephone:	916-351-0980
Contact Email:	Not reported

TJ MAXX 0628 (Continued) **S118233009**

Transporter 1 EPA ID:	MNS000110924
Transporter Name:	Stericycle Specialty Waste Solutions Inc
Transporter 1 Emergency Number:	Not reported
Transporter 2 EPA ID:	Not reported
Transporter Name 2:	Not reported
Transporter 2 Emergency Number:	Not reported
TSDF EPA ID:	CAD980884183
TSDF Name:	GEM Rancho Cordova LLC
TSDF Address 1:	11855 White Rock Road
TSDF Address 2:	Not reported
TSDF City,State,Zip:	Rancho Cordova, CA 95742
TSDF Telephone:	Not reported
TSDFA EPA ID:	Not reported
Waste Code Description:	331 - Not reported
RCRA Code:	Not reported
Meth Code:	H141 - Not reported
Quantity Tons:	0.0215
Waste Quantity:	43
Quantity Unit:	P

Year:	2021
EM Manifest ID:	Not reported
Shipment Date:	8/11/2020
Shipment Date:	8/11/2020
Receipt Date:	8/27/2020
Manifest Number:	013967239FLE
Generator EPA ID:	CAL000382939
Name:	TJ MAXX
Address:	20730 STEVENS CREEK BLVD
Address 2:	Not reported
City,State,Zip:	CUPERTINO, CA 95014
Telephone:	Not reported
Contact:	Not reported
Contact Telephone:	916-351-0980
Contact Email:	Not reported
Transporter 1 EPA ID:	MNS000110924
Transporter Name:	Stericycle Specialty Waste Solutions Inc
Transporter 1 Emergency Number:	Not reported
Transporter 2 EPA ID:	Not reported
Transporter Name 2:	Not reported
Transporter 2 Emergency Number:	Not reported
TSDF EPA ID:	CAD980884183
TSDF Name:	GEM Rancho Cordova LLC
TSDF Address 1:	11855 White Rock Road
TSDF Address 2:	Not reported
TSDF City,State,Zip:	Rancho Cordova, CA 95742
TSDF Telephone:	Not reported
TSDFA EPA ID:	Not reported
Waste Code Description:	331 - Not reported
RCRA Code:	D001
Meth Code:	H141 - Not reported
Quantity Tons:	0.001
Waste Quantity:	2
Quantity Unit:	P

Year:	2021
EM Manifest ID:	Not reported

TJ MAXX 0628 (Continued) **S118233009**

Shipment Date:	2/13/2020
Shipment Date:	2/13/2020
Receipt Date:	3/4/2020
Manifest Number:	014023717FLE
Generator EPA ID:	CAL000382939
Name:	TJ MAXX
Address:	20730 STEVENS CREEK BLVD
Address 2:	Not reported
City,State,Zip:	CUPERTINO, CA 95014
Telephone:	Not reported
Contact:	Not reported
Contact Telephone:	775-575-2760
Contact Email:	Not reported
Transporter 1 EPA ID:	MNS000110924
Transporter Name:	Stericycle Specialty Waste Solutions Inc
Transporter 1 Emergency Number:	Not reported
Transporter 2 EPA ID:	MNS000110924
Transporter Name 2:	Stericycle Specialty Waste Solutions Inc
Transporter 2 Emergency Number:	Not reported
TSDF EPA ID:	NVD980895338
TSDF Name:	21st Century Environmental Management of Nevada, LLC
TSDF Address 1:	2095 Newlands Drive East
TSDF Address 2:	Not reported
TSDF City,State,Zip:	Fernley, NV 89408
TSDF Telephone:	Not reported
TSDFA EPA ID:	Not reported
Waste Code Description:	331 - Not reported
RCRA Code:	D001,D035
Meth Code:	H141 - Not reported
Quantity Tons:	0.132
Waste Quantity:	264
Quantity Unit:	P

Year:	2021
EM Manifest ID:	Not reported
Shipment Date:	2/13/2020
Shipment Date:	2/13/2020
Receipt Date:	3/6/2020
Manifest Number:	014023716FLE
Generator EPA ID:	CAL000382939
Name:	TJ MAXX
Address:	20730 STEVENS CREEK BLVD
Address 2:	Not reported
City,State,Zip:	CUPERTINO, CA 95014
Telephone:	Not reported
Contact:	Not reported
Contact Telephone:	916-351-0980
Contact Email:	Not reported
Transporter 1 EPA ID:	MNS000110924
Transporter Name:	Stericycle Specialty Waste Solutions Inc
Transporter 1 Emergency Number:	Not reported
Transporter 2 EPA ID:	MNS000110924
Transporter Name 2:	Stericycle Specialty Waste Solutions Inc
Transporter 2 Emergency Number:	Not reported
TSDF EPA ID:	CAD980884183
TSDF Name:	GEM Rancho Cordova LLC
TSDF Address 1:	11855 White Rock Road

TJ MAXX 0628 (Continued) **S118233009**

TSDF Address 2:	Not reported
TSDF City,State,Zip:	Rancho Cordova, CA 95742
TSDF Telephone:	Not reported
TSDFA EPA ID:	Not reported
Waste Code Description:	331 - Not reported
RCRA Code:	D001
Meth Code:	H141 - Not reported
Quantity Tons:	0.0035
Waste Quantity:	7
Quantity Unit:	P

Year:	2021
EM Manifest ID:	Not reported
Shipment Date:	11/9/2020
Shipment Date:	11/9/2020
Receipt Date:	11/20/2020
Manifest Number:	015048807FLE
Generator EPA ID:	CAL000382939
Name:	TJ MAXX 0628
Address:	20730 STEVENS CREEK BLVD
Address 2:	Not reported
City,State,Zip:	CUPERTINO, CA 95014
Telephone:	Not reported
Contact:	Not reported
Contact Telephone:	408-973-9297
Contact Email:	Not reported
Transporter 1 EPA ID:	MNS000110924
Transporter Name:	CLEAN EARTH SPECIALTY WASTE SOLUTIONS, INC.
Transporter 1 Emergency Number:	Not reported
Transporter 2 EPA ID:	CAR000175422
Transporter Name 2:	WORLDWIDE RECOVERY SYSTEM INC
Transporter 2 Emergency Number:	Not reported
TSDF EPA ID:	AZR000515924
TSDF Name:	YUMA YES WASTE TRANSFER FACILITY
TSDF Address 1:	2730 E 13TH ST
TSDF Address 2:	Not reported
TSDF City,State,Zip:	YUMA, AZ 85365
TSDF Telephone:	Not reported
TSDFA EPA ID:	Not reported
Waste Code Description:	331 - Not reported
RCRA Code:	Not reported
Meth Code:	H141 - Not reported
Quantity Tons:	0.1105
Waste Quantity:	221
Quantity Unit:	P

Year:	2021
EM Manifest ID:	Not reported
Shipment Date:	11/9/2020
Shipment Date:	11/9/2020
Receipt Date:	11/30/2020
Manifest Number:	015048806FLE
Generator EPA ID:	CAL000382939
Name:	TJ MAXX
Address:	20730 STEVENS CREEK BLVD
Address 2:	Not reported
City,State,Zip:	CUPERTINO, CA 95014

TJ MAXX 0628 (Continued) **S118233009**

Telephone:	Not reported
Contact:	Not reported
Contact Telephone:	775-575-2760
Contact Email:	Not reported
Transporter 1 EPA ID:	MNS000110924
Transporter Name:	Stericycle Specialty Waste Solutions Inc
Transporter 1 Emergency Number:	Not reported
Transporter 2 EPA ID:	Not reported
Transporter Name 2:	Not reported
Transporter 2 Emergency Number:	Not reported
TSDF EPA ID:	NVD980895338
TSDF Name:	21st Century Environmental Management of Nevada, LLC
TSDF Address 1:	2095 Newlands Drive East
TSDF Address 2:	Not reported
TSDF City,State,Zip:	Fernley, NV 89408
TSDF Telephone:	Not reported
TSDFA EPA ID:	Not reported
Waste Code Description:	331 - Not reported
RCRA Code:	D001,D035
Meth Code:	H141 - Not reported
Quantity Tons:	0.0285
Waste Quantity:	57
Quantity Unit:	P

Year:	2021
EM Manifest ID:	Not reported
Shipment Date:	11/9/2020
Shipment Date:	11/9/2020
Receipt Date:	11/30/2020
Manifest Number:	015048806FLE
Generator EPA ID:	CAL000382939
Name:	TJ MAXX
Address:	20730 STEVENS CREEK BLVD
Address 2:	Not reported
City,State,Zip:	CUPERTINO, CA 95014
Telephone:	Not reported
Contact:	Not reported
Contact Telephone:	775-575-2760
Contact Email:	Not reported
Transporter 1 EPA ID:	MNS000110924
Transporter Name:	Stericycle Specialty Waste Solutions Inc
Transporter 1 Emergency Number:	Not reported
Transporter 2 EPA ID:	Not reported
Transporter Name 2:	Not reported
Transporter 2 Emergency Number:	Not reported
TSDF EPA ID:	NVD980895338
TSDF Name:	21st Century Environmental Management of Nevada, LLC
TSDF Address 1:	2095 Newlands Drive East
TSDF Address 2:	Not reported
TSDF City,State,Zip:	Fernley, NV 89408
TSDF Telephone:	Not reported
TSDFA EPA ID:	Not reported
Waste Code Description:	181 - Not reported
RCRA Code:	D009
Meth Code:	H141 - Not reported
Quantity Tons:	0.0005
Waste Quantity:	1

TJ MAXX 0628 (Continued) **S118233009**

Quantity Unit:	P

Year:	2021
EM Manifest ID:	Not reported
Shipment Date:	11/9/2020
Shipment Date:	11/9/2020
Receipt Date:	12/2/2020
Manifest Number:	015048805FLE
Generator EPA ID:	CAL000382939
Name:	TJ MAXX
Address:	20730 STEVENS CREEK BLVD
Address 2:	Not reported
City,State,Zip:	CUPERTINO, CA 95014
Telephone:	Not reported
Contact:	Not reported
Contact Telephone:	916-351-0980
Contact Email:	Not reported
Transporter 1 EPA ID:	MNS000110924
Transporter Name:	Stericycle Specialty Waste Solutions Inc
Transporter 1 Emergency Number:	Not reported
Transporter 2 EPA ID:	Not reported
Transporter Name 2:	Not reported
Transporter 2 Emergency Number:	Not reported
TSDF EPA ID:	CAD980884183
TSDF Name:	GEM Rancho Cordova LLC
TSDF Address 1:	11855 White Rock Road
TSDF Address 2:	Not reported
TSDF City,State,Zip:	Rancho Cordova, CA 95742
TSDF Telephone:	Not reported
TSDFA EPA ID:	Not reported
Waste Code Description:	331 - Not reported
RCRA Code:	D001
Meth Code:	H141 - Not reported
Quantity Tons:	0.0055
Waste Quantity:	11
Quantity Unit:	P

Additional Information:

Year:	2020
EM Manifest ID:	Not reported
Shipment Date:	8/11/2020
Shipment Date:	8/11/2020
Receipt Date:	8/27/2020
Manifest Number:	013967239FLE
Generator EPA ID:	CAL000382939
Name:	TJ MAXX
Address:	20730 STEVENS CREEK BLVD
Address 2:	Not reported
City,State,Zip:	CUPERTINO, CA 95014
Telephone:	Not reported
Contact:	Not reported
Contact Telephone:	916-351-0980
Contact Email:	Not reported
Transporter 1 EPA ID:	MNS000110924
Transporter Name:	Stericycle Specialty Waste Solutions Inc
Transporter 1 Emergency Number:	Not reported
Transporter 2 EPA ID:	Not reported

TJ MAXX 0628 (Continued) **S118233009**

Transporter Name 2:	Not reported
Transporter 2 Emergency Number:	Not reported
TSDF EPA ID:	CAD980884183
TSDF Name:	GEM Rancho Cordova LLC
TSDF Address 1:	11855 White Rock Road
TSDF Address 2:	Not reported
TSDF City,State,Zip:	Rancho Cordova, CA 95742
TSDF Telephone:	Not reported
TSDFA EPA ID:	Not reported
Waste Code Description:	331 - Not reported
RCRA Code:	Not reported
Meth Code:	H141 - Not reported
Quantity Tons:	0.08
Waste Quantity:	160
Quantity Unit:	P

Year:	2020
EM Manifest ID:	Not reported
Shipment Date:	8/11/2020
Shipment Date:	8/11/2020
Receipt Date:	9/2/2020
Manifest Number:	013967240FLE
Generator EPA ID:	CAL000382939
Name:	TJ MAXX
Address:	20730 STEVENS CREEK BLVD
Address 2:	Not reported
City,State,Zip:	CUPERTINO, CA 95014
Telephone:	Not reported
Contact:	Not reported
Contact Telephone:	775-575-2760
Contact Email:	Not reported
Transporter 1 EPA ID:	MNS000110924
Transporter Name:	Stericycle Specialty Waste Solutions Inc
Transporter 1 Emergency Number:	Not reported
Transporter 2 EPA ID:	Not reported
Transporter Name 2:	Not reported
Transporter 2 Emergency Number:	Not reported
TSDF EPA ID:	NVD980895338
TSDF Name:	21st Century Environmental Management of Nevada, LLC
TSDF Address 1:	2095 Newlands Drive East
TSDF Address 2:	Not reported
TSDF City,State,Zip:	Fernley, NV 89408
TSDF Telephone:	Not reported
TSDFA EPA ID:	Not reported
Waste Code Description:	331 - Not reported
RCRA Code:	D001,D035
Meth Code:	H141 - Not reported
Quantity Tons:	0.0025
Waste Quantity:	5
Quantity Unit:	P

Year:	2020
EM Manifest ID:	Not reported
Shipment Date:	8/11/2020
Shipment Date:	8/11/2020
Receipt Date:	8/27/2020
Manifest Number:	013967239FLE

TJ MAXX 0628 (Continued) **S118233009**

Generator EPA ID:	CAL000382939
Name:	TJ MAXX
Address:	20730 STEVENS CREEK BLVD
Address 2:	Not reported
City,State,Zip:	CUPERTINO, CA 95014
Telephone:	Not reported
Contact:	Not reported
Contact Telephone:	916-351-0980
Contact Email:	Not reported
Transporter 1 EPA ID:	MNS000110924
Transporter Name:	Stericycle Specialty Waste Solutions Inc
Transporter 1 Emergency Number:	Not reported
Transporter 2 EPA ID:	Not reported
Transporter Name 2:	Not reported
Transporter 2 Emergency Number:	Not reported
TSDF EPA ID:	CAD980884183
TSDF Name:	GEM Rancho Cordova LLC
TSDF Address 1:	11855 White Rock Road
TSDF Address 2:	Not reported
TSDF City,State,Zip:	Rancho Cordova, CA 95742
TSDF Telephone:	Not reported
TSDFA EPA ID:	Not reported
Waste Code Description:	331 - Not reported
RCRA Code:	Not reported
Meth Code:	H141 - Not reported
Quantity Tons:	0.0215
Waste Quantity:	43
Quantity Unit:	P

Year:	2020
EM Manifest ID:	Not reported
Shipment Date:	8/11/2020
Shipment Date:	8/11/2020
Receipt Date:	8/27/2020
Manifest Number:	013967239FLE
Generator EPA ID:	CAL000382939
Name:	TJ MAXX
Address:	20730 STEVENS CREEK BLVD
Address 2:	Not reported
City,State,Zip:	CUPERTINO, CA 95014
Telephone:	Not reported
Contact:	Not reported
Contact Telephone:	916-351-0980
Contact Email:	Not reported
Transporter 1 EPA ID:	MNS000110924
Transporter Name:	Stericycle Specialty Waste Solutions Inc
Transporter 1 Emergency Number:	Not reported
Transporter 2 EPA ID:	Not reported
Transporter Name 2:	Not reported
Transporter 2 Emergency Number:	Not reported
TSDF EPA ID:	CAD980884183
TSDF Name:	GEM Rancho Cordova LLC
TSDF Address 1:	11855 White Rock Road
TSDF Address 2:	Not reported
TSDF City,State,Zip:	Rancho Cordova, CA 95742
TSDF Telephone:	Not reported
TSDFA EPA ID:	Not reported

TJ MAXX 0628 (Continued) **S118233009**

Waste Code Description:	331 - Not reported
RCRA Code:	D001
Meth Code:	H141 - Not reported
Quantity Tons:	0.001
Waste Quantity:	2
Quantity Unit:	P

Year:	2020
EM Manifest ID:	Not reported
Shipment Date:	2/13/2020
Shipment Date:	2/13/2020
Receipt Date:	3/4/2020
Manifest Number:	014023717FLE
Generator EPA ID:	CAL000382939
Name:	TJ MAXX
Address:	20730 STEVENS CREEK BLVD
Address 2:	Not reported
City,State,Zip:	CUPERTINO, CA 95014
Telephone:	Not reported
Contact:	Not reported
Contact Telephone:	775-575-2760
Contact Email:	Not reported
Transporter 1 EPA ID:	MNS000110924
Transporter Name:	Stericycle Specialty Waste Solutions Inc
Transporter 1 Emergency Number:	Not reported
Transporter 2 EPA ID:	MNS000110924
Transporter Name 2:	Stericycle Specialty Waste Solutions Inc
Transporter 2 Emergency Number:	Not reported
TSDF EPA ID:	NVD980895338
TSDF Name:	21st Century Environmental Management of Nevada, LLC
TSDF Address 1:	2095 Newlands Drive East
TSDF Address 2:	Not reported
TSDF City,State,Zip:	Fernley, NV 89408
TSDF Telephone:	Not reported
TSDFA EPA ID:	Not reported
Waste Code Description:	331 - Not reported
RCRA Code:	D001,D035
Meth Code:	H141 - Not reported
Quantity Tons:	0.132
Waste Quantity:	264
Quantity Unit:	P

Year:	2020
EM Manifest ID:	Not reported
Shipment Date:	2/13/2020
Shipment Date:	2/13/2020
Receipt Date:	3/6/2020
Manifest Number:	014023716FLE
Generator EPA ID:	CAL000382939
Name:	TJ MAXX
Address:	20730 STEVENS CREEK BLVD
Address 2:	Not reported
City,State,Zip:	CUPERTINO, CA 95014
Telephone:	Not reported
Contact:	Not reported
Contact Telephone:	916-351-0980
Contact Email:	Not reported

TJ MAXX 0628 (Continued) **S118233009**

Transporter 1 EPA ID:	MNS000110924
Transporter Name:	Stericycle Specialty Waste Solutions Inc
Transporter 1 Emergency Number:	Not reported
Transporter 2 EPA ID:	MNS000110924
Transporter Name 2:	Stericycle Specialty Waste Solutions Inc
Transporter 2 Emergency Number:	Not reported
TSDF EPA ID:	CAD980884183
TSDF Name:	GEM Rancho Cordova LLC
TSDF Address 1:	11855 White Rock Road
TSDF Address 2:	Not reported
TSDF City,State,Zip:	Rancho Cordova, CA 95742
TSDF Telephone:	Not reported
TSDFA EPA ID:	Not reported
Waste Code Description:	331 - Not reported
RCRA Code:	D001
Meth Code:	H141 - Not reported
Quantity Tons:	0.0035
Waste Quantity:	7
Quantity Unit:	P

Year:	2020
EM Manifest ID:	Not reported
Shipment Date:	11/9/2020
Shipment Date:	11/9/2020
Receipt Date:	11/20/2020
Manifest Number:	015048807FLE
Generator EPA ID:	CAL000382939
Name:	TJ MAXX 0628
Address:	20730 STEVENS CREEK BLVD
Address 2:	Not reported
City,State,Zip:	CUPERTINO, CA 95014
Telephone:	Not reported
Contact:	Not reported
Contact Telephone:	408-973-9297
Contact Email:	Not reported
Transporter 1 EPA ID:	MNS000110924
Transporter Name:	CLEAN EARTH SPECIALTY WASTE SOLUTIONS, INC.
Transporter 1 Emergency Number:	Not reported
Transporter 2 EPA ID:	CAR000175422
Transporter Name 2:	WORLDWIDE RECOVERY SYSTEM INC
Transporter 2 Emergency Number:	Not reported
TSDF EPA ID:	AZR000515924
TSDF Name:	YUMA YES WASTE TRANSFER FACILITY
TSDF Address 1:	2730 E 13TH ST
TSDF Address 2:	Not reported
TSDF City,State,Zip:	YUMA, AZ 85365
TSDF Telephone:	Not reported
TSDFA EPA ID:	Not reported
Waste Code Description:	331 - Not reported
RCRA Code:	Not reported
Meth Code:	H141 - Not reported
Quantity Tons:	0.1105
Waste Quantity:	221
Quantity Unit:	P

Year:	2020
EM Manifest ID:	Not reported

TJ MAXX 0628 (Continued) **S118233009**

Shipment Date:	11/9/2020
Shipment Date:	11/9/2020
Receipt Date:	11/30/2020
Manifest Number:	015048806FLE
Generator EPA ID:	CAL000382939
Name:	TJ MAXX
Address:	20730 STEVENS CREEK BLVD
Address 2:	Not reported
City,State,Zip:	CUPERTINO, CA 95014
Telephone:	Not reported
Contact:	Not reported
Contact Telephone:	775-575-2760
Contact Email:	Not reported
Transporter 1 EPA ID:	MNS000110924
Transporter Name:	Stericycle Specialty Waste Solutions Inc
Transporter 1 Emergency Number:	Not reported
Transporter 2 EPA ID:	Not reported
Transporter Name 2:	Not reported
Transporter 2 Emergency Number:	Not reported
TSDF EPA ID:	NVD980895338
TSDF Name:	21st Century Environmental Management of Nevada, LLC
TSDF Address 1:	2095 Newlands Drive East
TSDF Address 2:	Not reported
TSDF City,State,Zip:	Fernley, NV 89408
TSDF Telephone:	Not reported
TSDFA EPA ID:	Not reported
Waste Code Description:	331 - Not reported
RCRA Code:	D001,D035
Meth Code:	H141 - Not reported
Quantity Tons:	0.0285
Waste Quantity:	57
Quantity Unit:	P

Year:	2020
EM Manifest ID:	Not reported
Shipment Date:	11/9/2020
Shipment Date:	11/9/2020
Receipt Date:	11/30/2020
Manifest Number:	015048806FLE
Generator EPA ID:	CAL000382939
Name:	TJ MAXX
Address:	20730 STEVENS CREEK BLVD
Address 2:	Not reported
City,State,Zip:	CUPERTINO, CA 95014
Telephone:	Not reported
Contact:	Not reported
Contact Telephone:	775-575-2760
Contact Email:	Not reported
Transporter 1 EPA ID:	MNS000110924
Transporter Name:	Stericycle Specialty Waste Solutions Inc
Transporter 1 Emergency Number:	Not reported
Transporter 2 EPA ID:	Not reported
Transporter Name 2:	Not reported
Transporter 2 Emergency Number:	Not reported
TSDF EPA ID:	NVD980895338
TSDF Name:	21st Century Environmental Management of Nevada, LLC
TSDF Address 1:	2095 Newlands Drive East

TJ MAXX 0628 (Continued) **S118233009**

TSDF Address 2:	Not reported
TSDF City,State,Zip:	Fernley, NV 89408
TSDF Telephone:	Not reported
TSDFA EPA ID:	Not reported
Waste Code Description:	181 - Not reported
RCRA Code:	D009
Meth Code:	H141 - Not reported
Quantity Tons:	0.0005
Waste Quantity:	1
Quantity Unit:	P

Year:	2020
EM Manifest ID:	Not reported
Shipment Date:	11/9/2020
Shipment Date:	11/9/2020
Receipt Date:	12/2/2020
Manifest Number:	015048805FLE
Generator EPA ID:	CAL000382939
Name:	TJ MAXX
Address:	20730 STEVENS CREEK BLVD
Address 2:	Not reported
City,State,Zip:	CUPERTINO, CA 95014
Telephone:	Not reported
Contact:	Not reported
Contact Telephone:	916-351-0980
Contact Email:	Not reported
Transporter 1 EPA ID:	MNS000110924
Transporter Name:	Stericycle Specialty Waste Solutions Inc
Transporter 1 Emergency Number:	Not reported
Transporter 2 EPA ID:	Not reported
Transporter Name 2:	Not reported
Transporter 2 Emergency Number:	Not reported
TSDF EPA ID:	CAD980884183
TSDF Name:	GEM Rancho Cordova LLC
TSDF Address 1:	11855 White Rock Road
TSDF Address 2:	Not reported
TSDF City,State,Zip:	Rancho Cordova, CA 95742
TSDF Telephone:	Not reported
TSDFA EPA ID:	Not reported
Waste Code Description:	331 - Not reported
RCRA Code:	D001
Meth Code:	H141 - Not reported
Quantity Tons:	0.0055
Waste Quantity:	11
Quantity Unit:	P

Additional Information:

Year:	2019
EM Manifest ID:	641396
Shipment Date:	9/11/2019
Shipment Date:	9/11/2019
Receipt Date:	9/27/2019
Manifest Number:	013414556FLE
Generator EPA ID:	CAL000382939
Name:	TJ MAXX #T0628
Address:	20730 STEVENS CREEK BLVD
Address 2:	Not reported

TJ MAXX 0628 (Continued) **S118233009**

City,State,Zip:	CUPERTINO 95014
Telephone:	877-577-2669
Contact:	Not reported
Contact Telephone:	408-973-9297
Contact Email:	Not reported
Transporter 1 EPA ID:	MNS000110924
Transporter Name:	Not reported
Transporter 1 Emergency Number:	Not reported
Transporter 2 EPA ID:	CAR000175422
Transporter Name 2:	Not reported
Transporter 2 Emergency Number:	Not reported
TSDF EPA ID:	AZR000515924
TSDF Name:	YUMA YES WASTE TRANSFER FACILITY
TSDF Address 1:	2730 E 13TH ST
TSDF Address 2:	Not reported
TSDF City,State,Zip:	YUMA 85365-1901
TSDF Telephone:	Not reported
TSDFA EPA ID:	Not reported
Waste Code Description:	- Not reported
RCRA Code:	Not reported
Meth Code:	- Not reported
Quantity Tons:	Not reported
Waste Quantity:	Not reported
Quantity Unit:	Not reported

State:

Year:	2019
EM Manifest ID:	641396
Generator EPA ID:	CAL000382939
Shipment Date:	2019-09-11
Manifest Number:	013414556FLE
Line Number:	1
Method Code:	H141
Quantity Tons:	0.11800
Quantity Waste:	236.000000
Quantity Unit:	P
Number of Containers:	1
Type of Container:	Fiberboard or plastic drums, barrels, kegs
Quantity Type:	Pounds
State Code:	331

Year:	2019
EM Manifest ID:	641396
Generator EPA ID:	CAL000382939
Shipment Date:	2019-09-11
Manifest Number:	013414556FLE
Line Number:	2
Method Code:	H141
Quantity Tons:	0.01450
Quantity Waste:	29.000000
Quantity Unit:	P
Number of Containers:	1
Type of Container:	Fiber or plastic boxes, cartons, cases
Quantity Type:	Pounds
State Code:	331

Year:	2019

TJ MAXX 0628 (Continued) **S118233009**

EM Manifest ID:	9e1dc7aa-04b3-4ebd-a72f-14d876510957
Shipment Date:	8/23/2018
Shipment Date:	8/23/2018
Receipt Date:	9/13/2018
Manifest Number:	010768547FLE
Generator EPA ID:	CAL000382939
Name:	TJ MAXX 0628
Address:	20730 STEVENS CREEK BLVD
Address 2:	Not reported
City,State,Zip:	CUPERTINO 95014
Telephone:	877-577-2669
Contact:	Not reported
Contact Telephone:	774-308-3651
Contact Email:	Not reported
Transporter 1 EPA ID:	MNS000110924
Transporter Name:	Not reported
Transporter 1 Emergency Number:	Not reported
Transporter 2 EPA ID:	CAR000175422
Transporter Name 2:	Not reported
Transporter 2 Emergency Number:	Not reported
TSDF EPA ID:	AZR000515924
TSDF Name:	YUMA YES WASTE TRANSFER FACILITY
TSDF Address 1:	2730 E 13TH ST
TSDF Address 2:	Not reported
TSDF City,State,Zip:	YUMA 85365-1901
TSDF Telephone:	Not reported
TSDFA EPA ID:	Not reported
Waste Code Description:	- Not reported
RCRA Code:	Not reported
Meth Code:	- Not reported
Quantity Tons:	Not reported
Waste Quantity:	Not reported
Quantity Unit:	Not reported

State:

Year:	2019
EM Manifest ID:	9e1dc7aa-04b3-4ebd-a72f-14d876510957
Generator EPA ID:	CAL000382939
Shipment Date:	2018-08-23
Manifest Number:	010768547FLE
Line Number:	1
Method Code:	H141
Quantity Tons:	0.10100
Quantity Waste:	202.000000
Quantity Unit:	P
Number of Containers:	1
Type of Container:	Fiberboard or plastic drums, barrels, kegs
Quantity Type:	Pounds
State Code:	331

Year:	2019
EM Manifest ID:	335556
Shipment Date:	2/27/2019
Shipment Date:	2/27/2019
Receipt Date:	3/25/2019
Manifest Number:	012417005FLE
Generator EPA ID:	CAL000382939

TJ MAXX 0628 (Continued) **S118233009**

Name:	TJ MAXX
Address:	20730 STEVENS CREEK BLVD
Address 2:	Not reported
City,State,Zip:	CUPERTINO 95014
Telephone:	877-577-2669
Contact:	Not reported
Contact Telephone:	775-575-2760
Contact Email:	Not reported
Transporter 1 EPA ID:	MNS000110924
Transporter Name:	Not reported
Transporter 1 Emergency Number:	Not reported
Transporter 2 EPA ID:	MNS000110924
Transporter Name 2:	Not reported
Transporter 2 Emergency Number:	Not reported
TSDF EPA ID:	NVD980895338
TSDF Name:	21st Century Environmental Management of Nevada, LLC
TSDF Address 1:	2095 Newlands Drive East
TSDF Address 2:	Not reported
TSDF City,State,Zip:	Fernley 89408
TSDF Telephone:	Not reported
TSDFA EPA ID:	Not reported
Waste Code Description:	- Not reported
RCRA Code:	Not reported
Meth Code:	- Not reported
Quantity Tons:	Not reported
Waste Quantity:	Not reported
Quantity Unit:	Not reported

Federal:

Year:	2019
EM Manifest ID:	335556
Generator EPA ID:	CAL000382939
Shipment Date:	2019-02-27
Manifest Number:	012417005FLE
Line Number:	1
Method Code:	H141
Quantity Tons:	0.00250
Quantity Waste:	5.000000
Quantity Unit:	P
Number of Containers:	1
Type of Container:	Fiber or plastic boxes, cartons, cases
Quantity Type:	Pounds
Federal Code:	D001

Year:	2019
EM Manifest ID:	335556
Generator EPA ID:	CAL000382939
Shipment Date:	2019-02-27
Manifest Number:	012417005FLE
Line Number:	2
Method Code:	H141
Quantity Tons:	0.13000
Quantity Waste:	260.000000
Quantity Unit:	P
Number of Containers:	2
Type of Container:	Fiberboard or plastic drums, barrels, kegs
Quantity Type:	Pounds
Federal Code:	D001

TJ MAXX 0628 (Continued) **S118233009**

Year:	2019
EM Manifest ID:	335556
Generator EPA ID:	CAL000382939
Shipment Date:	2019-02-27
Manifest Number:	012417005FLE
Line Number:	2
Method Code:	H141
Quantity Tons:	0.13000
Quantity Waste:	260.000000
Quantity Unit:	P
Number of Containers:	2
Type of Container:	Fiberboard or plastic drums, barrels, kegs
Quantity Type:	Pounds
Federal Code:	D035

State:

Year:	2019
EM Manifest ID:	335556
Generator EPA ID:	CAL000382939
Shipment Date:	2019-02-27
Manifest Number:	012417005FLE
Line Number:	1
Method Code:	H141
Quantity Tons:	0.00250
Quantity Waste:	5.000000
Quantity Unit:	P
Number of Containers:	1
Type of Container:	Fiber or plastic boxes, cartons, cases
Quantity Type:	Pounds
State Code:	331

Year:	2019
EM Manifest ID:	335556
Generator EPA ID:	CAL000382939
Shipment Date:	2019-02-27
Manifest Number:	012417005FLE
Line Number:	2
Method Code:	H141
Quantity Tons:	0.13000
Quantity Waste:	260.000000
Quantity Unit:	P
Number of Containers:	2
Type of Container:	Fiberboard or plastic drums, barrels, kegs
Quantity Type:	Pounds
State Code:	331

Additional Information:

Year:	2018
EM Manifest ID:	010060940FLE20170429_D_1
Shipment Date:	4/29/2017
Shipment Date:	4/29/2017
Receipt Date:	5/9/2017
Manifest Number:	010060940FLE
Generator EPA ID:	CAL000382939
Name:	TJ MAXX #T0628

TJ MAXX 0628 (Continued) **S118233009**

Address:	Not reported
Address 2:	Not reported
City,State,Zip:	Not reported
Telephone:	Not reported
Contact:	Not reported
Contact Telephone:	Not reported
Contact Email:	Not reported
Transporter 1 EPA ID:	MNS000110924
Transporter Name:	Not reported
Transporter 1 Emergency Number:	Not reported
Transporter 2 EPA ID:	NED986382133
Transporter Name 2:	Not reported
Transporter 2 Emergency Number:	Not reported
TSDF EPA ID:	NVD980895338
TSDF Name:	21ST CENTURY EMN LLC
TSDF Address 1:	Not reported
TSDF Address 2:	Not reported
TSDF City,State,Zip:	Not reported
TSDF Telephone:	Not reported
TSDFA EPA ID:	Not reported
Waste Code Description:	- Not reported
RCRA Code:	Not reported
Meth Code:	- Not reported
Quantity Tons:	Not reported
Waste Quantity:	Not reported
Quantity Unit:	Not reported

Federal:

Year:	2018
EM Manifest ID:	010060940FLE20170429_D_1
Generator EPA ID:	CAL000382939
Shipment Date:	2017-04-29
Manifest Number:	010060940FLE
Line Number:	1
Method Code:	H141
Quantity Tons:	0.00400
Quantity Waste:	8.000000
Quantity Unit:	P
Number of Containers:	1
Type of Container:	NULL
Quantity Type:	NULL
Federal Code:	D001

Year:	2018
EM Manifest ID:	010060940FLE20170429_D_1
Generator EPA ID:	CAL000382939
Shipment Date:	2017-04-29
Manifest Number:	010060940FLE
Line Number:	2
Method Code:	H141
Quantity Tons:	0.08100
Quantity Waste:	162.000000
Quantity Unit:	P
Number of Containers:	1
Type of Container:	NULL
Quantity Type:	NULL
Federal Code:	D001

TJ MAXX 0628 (Continued) **S118233009**

Year: 2018
EM Manifest ID: 010060940FLE20170429_D_1
Generator EPA ID: CAL000382939
Shipment Date: 2017-04-29
Manifest Number: 010060940FLE
Line Number: 2
Method Code: H141
Quantity Tons: 0.08100
Quantity Waste: 162.000000
Quantity Unit: P
Number of Containers: 1
Type of Container: NULL
Quantity Type: NULL
Federal Code: D035

Year: 2018
EM Manifest ID: 010060940FLE20170429_D_1
Generator EPA ID: CAL000382939
Shipment Date: 2017-04-29
Manifest Number: 010060940FLE
Line Number: 3
Method Code: H141
Quantity Tons: 0.00100
Quantity Waste: 2.000000
Quantity Unit: P
Number of Containers: 1
Type of Container: NULL
Quantity Type: NULL
Federal Code: D009

State:
Year: 2018
EM Manifest ID: 010060940FLE20170429_D_1
Generator EPA ID: CAL000382939
Shipment Date: 2017-04-29
Manifest Number: 010060940FLE
Line Number: 1
Method Code: H141
Quantity Tons: 0.00400
Quantity Waste: 8.000000
Quantity Unit: P
Number of Containers: 1
Type of Container: NULL
Quantity Type: NULL
State Code: 331

Year: 2018
EM Manifest ID: 010060940FLE20170429_D_1
Generator EPA ID: CAL000382939
Shipment Date: 2017-04-29
Manifest Number: 010060940FLE
Line Number: 2
Method Code: H141
Quantity Tons: 0.08100
Quantity Waste: 162.000000
Quantity Unit: P
Number of Containers: 1

TJ MAXX 0628 (Continued) **S118233009**

Type of Container:	NULL
Quantity Type:	NULL
State Code:	331
Year:	2018
EM Manifest ID:	010060940FLE20170429_D_1
Generator EPA ID:	CAL000382939
Shipment Date:	2017-04-29
Manifest Number:	010060940FLE
Line Number:	3
Method Code:	H141
Quantity Tons:	0.00100
Quantity Waste:	2.000000
Quantity Unit:	P
Number of Containers:	1
Type of Container:	NULL
Quantity Type:	NULL
State Code:	181
Year:	2018
EM Manifest ID:	010060940FLE20170429_D_1
Generator EPA ID:	CAL000382939
Shipment Date:	2017-04-29
Manifest Number:	010060940FLE
Line Number:	4
Method Code:	H141
Quantity Tons:	0.02400
Quantity Waste:	48.000000
Quantity Unit:	P
Number of Containers:	1
Type of Container:	NULL
Quantity Type:	NULL
State Code:	181
Year:	2018
EM Manifest ID:	010060940FLE20170429_D_1
Generator EPA ID:	CAL000382939
Shipment Date:	2017-04-29
Manifest Number:	010060940FLE
Line Number:	5
Method Code:	H141
Quantity Tons:	0.00050
Quantity Waste:	1.000000
Quantity Unit:	P
Number of Containers:	1
Type of Container:	NULL
Quantity Type:	NULL
State Code:	181
Year:	2018
EM Manifest ID:	010854635FLE20180223_D_1
Shipment Date:	2/23/2018
Shipment Date:	2/23/2018
Receipt Date:	3/28/2018
Manifest Number:	010854635FLE
Generator EPA ID:	CAL000382939

TJ MAXX 0628 (Continued) **S118233009**

Name:	TJ MAXX #T0628
Address:	Not reported
Address 2:	Not reported
City,State,Zip:	Not reported
Telephone:	Not reported
Contact:	Not reported
Contact Telephone:	Not reported
Contact Email:	Not reported
Transporter 1 EPA ID:	MNS000110924
Transporter Name:	Not reported
Transporter 1 Emergency Number:	Not reported
Transporter 2 EPA ID:	NED986382133
Transporter Name 2:	Not reported
Transporter 2 Emergency Number:	Not reported
TSDF EPA ID:	CAD008364432
TSDF Name:	RHO CHEM LLC
TSDF Address 1:	Not reported
TSDF Address 2:	Not reported
TSDF City,State,Zip:	Not reported
TSDF Telephone:	Not reported
TSDFA EPA ID:	Not reported
Waste Code Description:	- Not reported
RCRA Code:	Not reported
Meth Code:	- Not reported
Quantity Tons:	Not reported
Waste Quantity:	Not reported
Quantity Unit:	Not reported

Federal:

Year:	2018
EM Manifest ID:	010854635FLE20180223_D_1
Generator EPA ID:	CAL000382939
Shipment Date:	2018-02-23
Manifest Number:	010854635FLE
Line Number:	1
Method Code:	H141
Quantity Tons:	0.00100
Quantity Waste:	2.000000
Quantity Unit:	P
Number of Containers:	1
Type of Container:	NULL
Quantity Type:	NULL
Federal Code:	D001

Year:	2018
EM Manifest ID:	010854635FLE20180223_D_1
Generator EPA ID:	CAL000382939
Shipment Date:	2018-02-23
Manifest Number:	010854635FLE
Line Number:	2
Method Code:	H141
Quantity Tons:	0.01250
Quantity Waste:	25.000000
Quantity Unit:	P
Number of Containers:	1
Type of Container:	NULL
Quantity Type:	NULL
Federal Code:	D001

TJ MAXX 0628 (Continued) **S118233009**

Year:	2018
EM Manifest ID:	010854635FLE20180223_D_1
Generator EPA ID:	CAL000382939
Shipment Date:	2018-02-23
Manifest Number:	010854635FLE
Line Number:	2
Method Code:	H141
Quantity Tons:	0.01250
Quantity Waste:	25.000000
Quantity Unit:	P
Number of Containers:	1
Type of Container:	NULL
Quantity Type:	NULL
Federal Code:	D035

State:

Year:	2018
EM Manifest ID:	010854635FLE20180223_D_1
Generator EPA ID:	CAL000382939
Shipment Date:	2018-02-23
Manifest Number:	010854635FLE
Line Number:	1
Method Code:	H141
Quantity Tons:	0.00100
Quantity Waste:	2.000000
Quantity Unit:	P
Number of Containers:	1
Type of Container:	NULL
Quantity Type:	NULL
State Code:	331

Year:	2018
EM Manifest ID:	010854635FLE20180223_D_1
Generator EPA ID:	CAL000382939
Shipment Date:	2018-02-23
Manifest Number:	010854635FLE
Line Number:	2
Method Code:	H141
Quantity Tons:	0.01250
Quantity Waste:	25.000000
Quantity Unit:	P
Number of Containers:	1
Type of Container:	NULL
Quantity Type:	NULL
State Code:	331

Year:	2018
EM Manifest ID:	010854636FLE20180223_D_1
Shipment Date:	2/23/2018
Shipment Date:	2/23/2018
Receipt Date:	3/12/2018
Manifest Number:	010854636FLE
Generator EPA ID:	CAL000382939
Name:	TJ MAXX #T0628
Address:	Not reported
Address 2:	Not reported

TJ MAXX 0628 (Continued) **S118233009**

City,State,Zip:	Not reported
Telephone:	Not reported
Contact:	Not reported
Contact Telephone:	Not reported
Contact Email:	Not reported
Transporter 1 EPA ID:	MNS000110924
Transporter Name:	Not reported
Transporter 1 Emergency Number:	Not reported
Transporter 2 EPA ID:	CAR000175422
Transporter Name 2:	Not reported
Transporter 2 Emergency Number:	Not reported
TSDF EPA ID:	AZR000515924
TSDF Name:	YUMA YES LLC
TSDF Address 1:	Not reported
TSDF Address 2:	Not reported
TSDF City,State,Zip:	Not reported
TSDF Telephone:	Not reported
TSDFA EPA ID:	Not reported
Waste Code Description:	- Not reported
RCRA Code:	Not reported
Meth Code:	- Not reported
Quantity Tons:	Not reported
Waste Quantity:	Not reported
Quantity Unit:	Not reported

State:

Year:	2018
EM Manifest ID:	010854636FLE20180223_D_1
Generator EPA ID:	CAL000382939
Shipment Date:	2018-02-23
Manifest Number:	010854636FLE
Line Number:	1
Method Code:	H141
Quantity Tons:	0.05650
Quantity Waste:	113.000000
Quantity Unit:	P
Number of Containers:	1
Type of Container:	NULL
Quantity Type:	NULL
State Code:	331

Year:	2018
EM Manifest ID:	010684176FLE20171109_D_1
Shipment Date:	11/9/2017
Shipment Date:	11/9/2017
Receipt Date:	11/30/2017
Manifest Number:	010684176FLE
Generator EPA ID:	CAL000382939
Name:	TJ MAXX #T0628
Address:	Not reported
Address 2:	Not reported
City,State,Zip:	Not reported
Telephone:	Not reported
Contact:	Not reported
Contact Telephone:	Not reported
Contact Email:	Not reported
Transporter 1 EPA ID:	MNS000110924

TJ MAXX 0628 (Continued) **S118233009**

Transporter Name:	Not reported
Transporter 1 Emergency Number:	Not reported
Transporter 2 EPA ID:	NED986382133
Transporter Name 2:	Not reported
Transporter 2 Emergency Number:	Not reported
TSDF EPA ID:	CAD008364432
TSDF Name:	RHO CHEM LLC
TSDF Address 1:	Not reported
TSDF Address 2:	Not reported
TSDF City,State,Zip:	Not reported
TSDF Telephone:	Not reported
TSDFA EPA ID:	Not reported
Waste Code Description:	- Not reported
RCRA Code:	Not reported
Meth Code:	- Not reported
Quantity Tons:	Not reported
Waste Quantity:	Not reported
Quantity Unit:	Not reported

Federal:

Year:	2018
EM Manifest ID:	010684176FLE20171109_D_1
Generator EPA ID:	CAL000382939
Shipment Date:	2017-11-09
Manifest Number:	010684176FLE
Line Number:	1
Method Code:	H141
Quantity Tons:	0.00600
Quantity Waste:	12.000000
Quantity Unit:	P
Number of Containers:	1
Type of Container:	NULL
Quantity Type:	NULL
Federal Code:	D001

Year:	2018
EM Manifest ID:	010684176FLE20171109_D_1
Generator EPA ID:	CAL000382939
Shipment Date:	2017-11-09
Manifest Number:	010684176FLE
Line Number:	2
Method Code:	H141
Quantity Tons:	0.05000
Quantity Waste:	100.000000
Quantity Unit:	P
Number of Containers:	1
Type of Container:	NULL
Quantity Type:	NULL
Federal Code:	D001

Year:	2018
EM Manifest ID:	010684176FLE20171109_D_1
Generator EPA ID:	CAL000382939
Shipment Date:	2017-11-09
Manifest Number:	010684176FLE
Line Number:	2
Method Code:	H141
Quantity Tons:	0.05000

TJ MAXX 0628 (Continued) **S118233009**

Quantity Waste:	100.000000
Quantity Unit:	P
Number of Containers:	1
Type of Container:	NULL
Quantity Type:	NULL
Federal Code:	D035

State:

Year:	2018
EM Manifest ID:	010684176FLE20171109_D_1
Generator EPA ID:	CAL000382939
Shipment Date:	2017-11-09
Manifest Number:	010684176FLE
Line Number:	1
Method Code:	H141
Quantity Tons:	0.00600
Quantity Waste:	12.000000
Quantity Unit:	P
Number of Containers:	1
Type of Container:	NULL
Quantity Type:	NULL
State Code:	331

Year:	2018
EM Manifest ID:	010684176FLE20171109_D_1
Generator EPA ID:	CAL000382939
Shipment Date:	2017-11-09
Manifest Number:	010684176FLE
Line Number:	2
Method Code:	H141
Quantity Tons:	0.05000
Quantity Waste:	100.000000
Quantity Unit:	P
Number of Containers:	1
Type of Container:	NULL
Quantity Type:	NULL
State Code:	331

Additional Information:

Year:	2017
Gen EPA ID:	CAL000382939
Shipment Date:	20171109
Creation Date:	9/5/2018 18:30:14
Receipt Date:	20171130
Manifest ID:	010684176FLE
Trans EPA ID:	MNS000110924
Trans Name:	STERICYCLE SPECIALTY WASTE SOLUTIONS INC
Trans 2 EPA ID:	NED986382133
Trans 2 Name:	SMITH SYSTEMS TRANS
TSDF EPA ID:	CAD008364432
Trans Name:	RHO CHEM LLC
TSDF Alt EPA ID:	Not reported
TSDF Alt Name:	Not reported
Waste Code Description:	331 - Off-specification, aged, or surplus organics

TJ MAXX 0628 (Continued) **S118233009**

RCRA Code:	D001
Meth Code:	H141 - Storage, Bulking, And/Or Transfer Off Site--No Treatment/Reovery (H010-H129) Or (H131-H135)
Quantity Tons:	0.006
Waste Quantity:	12
Quantity Unit:	P
Additional Code 1:	Not reported
Additional Code 2:	Not reported
Additional Code 3:	Not reported
Additional Code 4:	Not reported
Additional Code 5:	Not reported
Shipment Date:	20171109
Creation Date:	9/5/2018 18:30:14
Receipt Date:	20171130
Manifest ID:	010684176FLE
Trans EPA ID:	MNS000110924
Trans Name:	STERICYCLE SPECIALTY WASTE SOLUTIONS INC
Trans 2 EPA ID:	NED986382133
Trans 2 Name:	SMITH SYSTEMS TRANS
TSDF EPA ID:	CAD008364432
Trans Name:	RHO CHEM LLC
TSDF Alt EPA ID:	Not reported
TSDF Alt Name:	Not reported
Waste Code Description:	331 - Off-specification, aged, or surplus organics
RCRA Code:	D035
Meth Code:	H141 - Storage, Bulking, And/Or Transfer Off Site--No Treatment/Reovery (H010-H129) Or (H131-H135)
Quantity Tons:	0.05
Waste Quantity:	100
Quantity Unit:	P
Additional Code 1:	D001
Additional Code 2:	Not reported
Additional Code 3:	Not reported
Additional Code 4:	Not reported
Additional Code 5:	Not reported
Shipment Date:	20170429
Creation Date:	5/12/2018 18:31:53
Receipt Date:	20170509
Manifest ID:	010060940FLE
Trans EPA ID:	MNS000110924
Trans Name:	STERICYCLE SPECIALTY WASTE SOLUTIONS INC
Trans 2 EPA ID:	NED986382133
Trans 2 Name:	SMITH SYSTEMS
TSDF EPA ID:	NVD980895338
Trans Name:	21ST CENTURY EMN LLC
TSDF Alt EPA ID:	Not reported
TSDF Alt Name:	Not reported
Waste Code Description:	331 - Off-specification, aged, or surplus organics
RCRA Code:	D035
Meth Code:	H141 - Storage, Bulking, And/Or Transfer Off Site--No Treatment/Reovery (H010-H129) Or (H131-H135)
Quantity Tons:	0.081
Waste Quantity:	162
Quantity Unit:	P
Additional Code 1:	D001

TJ MAXX 0628 (Continued) **S118233009**

Additional Code 2:	Not reported
Additional Code 3:	Not reported
Additional Code 4:	Not reported
Additional Code 5:	Not reported
Shipment Date:	20170429
Creation Date:	5/12/2018 18:31:53
Receipt Date:	20170509
Manifest ID:	010060940FLE
Trans EPA ID:	MNS000110924
Trans Name:	STERICYCLE SPECIALTY WASTE SOLUTIONS INC
Trans 2 EPA ID:	NED986382133
Trans 2 Name:	SMITH SYSTEMS
TSDF EPA ID:	NVD980895338
Trans Name:	21ST CENTURY EMN LLC
TSDF Alt EPA ID:	Not reported
TSDF Alt Name:	Not reported
Waste Code Description:	181 - Other inorganic solid waste Organics
RCRA Code:	Not reported
Meth Code:	H141 - Storage, Bulking, And/Or Transfer Off Site--No Treatment/Reovery (H010-H129) Or (H131-H135)
Quantity Tons:	0.024
Waste Quantity:	48
Quantity Unit:	P
Additional Code 1:	Not reported
Additional Code 2:	Not reported
Additional Code 3:	Not reported
Additional Code 4:	Not reported
Additional Code 5:	Not reported
Shipment Date:	20170429
Creation Date:	5/12/2018 18:31:53
Receipt Date:	20170509
Manifest ID:	010060940FLE
Trans EPA ID:	MNS000110924
Trans Name:	STERICYCLE SPECIALTY WASTE SOLUTIONS INC
Trans 2 EPA ID:	NED986382133
Trans 2 Name:	SMITH SYSTEMS
TSDF EPA ID:	NVD980895338
Trans Name:	21ST CENTURY EMN LLC
TSDF Alt EPA ID:	Not reported
TSDF Alt Name:	Not reported
Waste Code Description:	331 - Off-specification, aged, or surplus organics
RCRA Code:	D001
Meth Code:	H141 - Storage, Bulking, And/Or Transfer Off Site--No Treatment/Reovery (H010-H129) Or (H131-H135)
Quantity Tons:	0.004
Waste Quantity:	8
Quantity Unit:	P
Additional Code 1:	Not reported
Additional Code 2:	Not reported
Additional Code 3:	Not reported
Additional Code 4:	Not reported
Additional Code 5:	Not reported
Shipment Date:	20170429
Creation Date:	Not reported

TJ MAXX 0628 (Continued) **S118233009**

Receipt Date:	Not reported
Manifest ID:	010060940FLE
Trans EPA ID:	MNS000110924
Trans Name:	STERICYCLE SPECIALTY WASTE SOLUTIONS INC
Trans 2 EPA ID:	NED986382133
Trans 2 Name:	SMITH SYSTEMS
TSDF EPA ID:	NVD980895338
Trans Name:	21ST CENTURY EMN LLC
TSDF Alt EPA ID:	Not reported
TSDF Alt Name:	Not reported
Waste Code Description:	181 - Other inorganic solid waste Organics
RCRA Code:	Not reported
Meth Code:	H141 - Storage, Bulking, And/Or Transfer Off Site--No Treatment/Reovery (H010-H129) Or (H131-H135)
Quantity Tons:	0.0005
Waste Quantity:	1
Quantity Unit:	P
Additional Code 1:	Not reported
Additional Code 2:	Not reported
Additional Code 3:	Not reported
Additional Code 4:	Not reported
Additional Code 5:	Not reported
Shipment Date:	20170429
Creation Date:	5/12/2018 18:31:53
Receipt Date:	20170509
Manifest ID:	010060940FLE
Trans EPA ID:	MNS000110924
Trans Name:	STERICYCLE SPECIALTY WASTE SOLUTIONS INC
Trans 2 EPA ID:	NED986382133
Trans 2 Name:	SMITH SYSTEMS
TSDF EPA ID:	NVD980895338
Trans Name:	21ST CENTURY EMN LLC
TSDF Alt EPA ID:	Not reported
TSDF Alt Name:	Not reported
Waste Code Description:	181 - Other inorganic solid waste Organics
RCRA Code:	D009
Meth Code:	H141 - Storage, Bulking, And/Or Transfer Off Site--No Treatment/Reovery (H010-H129) Or (H131-H135)
Quantity Tons:	0.001
Waste Quantity:	2
Quantity Unit:	P
Additional Code 1:	Not reported
Additional Code 2:	Not reported
Additional Code 3:	Not reported
Additional Code 4:	Not reported
Additional Code 5:	Not reported

Additional Information:

Year:	2016
Gen EPA ID:	CAL000382939
Shipment Date:	20151109
Creation Date:	1/25/2016 22:15:12
Receipt Date:	20151202
Manifest ID:	008517956FLE
Trans EPA ID:	MNS000110924

TJ MAXX 0628 (Continued) **S118233009**

Trans Name:	STERICYCLE SPECIALTY WASTE SOLUTIONS INC
Trans 2 EPA ID:	CAR000210617
Trans 2 Name:	21ST CENTURY ENVIRONMENTAL OF CALIFORNIA
TSDF EPA ID:	CAD980884183
Trans Name:	GENERAL ENVIRONMENTAL MGT LLC
TSDF Alt EPA ID:	Not reported
TSDF Alt Name:	Not reported
Waste Code Description:	331 - Off-specification, aged, or surplus organics
RCRA Code:	Not reported
Meth Code:	H141 - Storage, Bulking, And/Or Transfer Off Site--No Treatment/Reovery (H010-H129) Or (H131-H135)
Quantity Tons:	0.0585
Waste Quantity:	117
Quantity Unit:	P
Additional Code 1:	Not reported
Additional Code 2:	Not reported
Additional Code 3:	Not reported
Additional Code 4:	Not reported
Additional Code 5:	Not reported
Shipment Date:	20151109
Creation Date:	1/25/2016 22:15:12
Receipt Date:	20151202
Manifest ID:	008517956FLE
Trans EPA ID:	MNS000110924
Trans Name:	STERICYCLE SPECIALTY WASTE SOLUTIONS INC
Trans 2 EPA ID:	CAR000210617
Trans 2 Name:	21ST CENTURY ENVIRONMENTAL OF CALIFORNIA
TSDF EPA ID:	CAD980884183
Trans Name:	GENERAL ENVIRONMENTAL MGT LLC
TSDF Alt EPA ID:	Not reported
TSDF Alt Name:	Not reported
Waste Code Description:	331 - Off-specification, aged, or surplus organics
RCRA Code:	D035
Meth Code:	H141 - Storage, Bulking, And/Or Transfer Off Site--No Treatment/Reovery (H010-H129) Or (H131-H135)
Quantity Tons:	0.0035
Waste Quantity:	7
Quantity Unit:	P
Additional Code 1:	D001
Additional Code 2:	Not reported
Additional Code 3:	Not reported
Additional Code 4:	Not reported
Additional Code 5:	Not reported
Shipment Date:	20151109
Creation Date:	1/25/2016 22:15:12
Receipt Date:	20151202
Manifest ID:	008517956FLE
Trans EPA ID:	MNS000110924
Trans Name:	STERICYCLE SPECIALTY WASTE SOLUTIONS INC
Trans 2 EPA ID:	CAR000210617
Trans 2 Name:	21ST CENTURY ENVIRONMENTAL OF CALIFORNIA
TSDF EPA ID:	CAD980884183
Trans Name:	GENERAL ENVIRONMENTAL MGT LLC
TSDF Alt EPA ID:	Not reported
TSDF Alt Name:	Not reported

TJ MAXX 0628 (Continued) **S118233009**

Waste Code Description:	331 - Off-specification, aged, or surplus organics
RCRA Code:	D001
Meth Code:	H141 - Storage, Bulking, And/Or Transfer Off Site--No Treatment/Reovery (H010-H129) Or (H131-H135)
Quantity Tons:	0.0015
Waste Quantity:	3
Quantity Unit:	P
Additional Code 1:	Not reported
Additional Code 2:	Not reported
Additional Code 3:	Not reported
Additional Code 4:	Not reported
Additional Code 5:	Not reported
Shipment Date:	20151109
Creation Date:	Not reported
Receipt Date:	Not reported
Manifest ID:	008517956FLE
Trans EPA ID:	MNS000110924
Trans Name:	STERICYCLE SPECIALTY WASTE SOLUTIONS INC
Trans 2 EPA ID:	CAR000210617
Trans 2 Name:	21ST CENTURY ENVIRONMENTAL OF CALIFORNIA
TSDF EPA ID:	CAD980884183
Trans Name:	GENERAL ENVIRONMENTAL MGT LLC
TSDF Alt EPA ID:	Not reported
TSDF Alt Name:	Not reported
Waste Code Description:	181 - Other inorganic solid waste Organics
RCRA Code:	Not reported
Meth Code:	H141 - Storage, Bulking, And/Or Transfer Off Site--No Treatment/Reovery (H010-H129) Or (H131-H135)
Quantity Tons:	0.0065
Waste Quantity:	13
Quantity Unit:	P
Additional Code 1:	Not reported
Additional Code 2:	Not reported
Additional Code 3:	Not reported
Additional Code 4:	Not reported
Additional Code 5:	Not reported
Shipment Date:	20151109
Creation Date:	1/25/2016 22:15:12
Receipt Date:	20151202
Manifest ID:	008517956FLE
Trans EPA ID:	MNS000110924
Trans Name:	STERICYCLE SPECIALTY WASTE SOLUTIONS INC
Trans 2 EPA ID:	CAR000210617
Trans 2 Name:	21ST CENTURY ENVIRONMENTAL OF CALIFORNIA
TSDF EPA ID:	CAD980884183
Trans Name:	GENERAL ENVIRONMENTAL MGT LLC
TSDF Alt EPA ID:	Not reported
TSDF Alt Name:	Not reported
Waste Code Description:	181 - Other inorganic solid waste Organics
RCRA Code:	Not reported
Meth Code:	H141 - Storage, Bulking, And/Or Transfer Off Site--No Treatment/Reovery (H010-H129) Or (H131-H135)
Quantity Tons:	0.0015
Waste Quantity:	3
Quantity Unit:	P

TJ MAXX 0628 (Continued) **S118233009**

Additional Code 1:	Not reported
Additional Code 2:	Not reported
Additional Code 3:	Not reported
Additional Code 4:	Not reported
Additional Code 5:	Not reported
Shipment Date:	20150618
Creation Date:	1/19/2016 22:15:49
Receipt Date:	20150630
Manifest ID:	008491088FLE
Trans EPA ID:	MNS000110924
Trans Name:	STERICYCLE SPECIALTY WASTE SOLUTIONS INC
Trans 2 EPA ID:	NED986382133
Trans 2 Name:	SMITH SYSTEMS TRANSPORTATION INC
TSDF EPA ID:	NVD980895338
Trans Name:	21ST CENTURY EMN LLC
TSDF Alt EPA ID:	Not reported
TSDF Alt Name:	Not reported
Waste Code Description:	181 - Other inorganic solid waste Organics
RCRA Code:	Not reported
Meth Code:	H141 - Storage, Bulking, And/Or Transfer Off Site--No Treatment/Reovery (H010-H129) Or (H131-H135)
Quantity Tons:	0.0215
Waste Quantity:	43
Quantity Unit:	P
Additional Code 1:	Not reported
Additional Code 2:	Not reported
Additional Code 3:	Not reported
Additional Code 4:	Not reported
Additional Code 5:	Not reported
Shipment Date:	20150618
Creation Date:	1/19/2016 22:15:49
Receipt Date:	20150630
Manifest ID:	008491088FLE
Trans EPA ID:	MNS000110924
Trans Name:	STERICYCLE SPECIALTY WASTE SOLUTIONS INC
Trans 2 EPA ID:	NED986382133
Trans 2 Name:	SMITH SYSTEMS TRANSPORTATION INC
TSDF EPA ID:	NVD980895338
Trans Name:	21ST CENTURY EMN LLC
TSDF Alt EPA ID:	Not reported
TSDF Alt Name:	Not reported
Waste Code Description:	331 - Off-specification, aged, or surplus organics
RCRA Code:	D001
Meth Code:	H141 - Storage, Bulking, And/Or Transfer Off Site--No Treatment/Reovery (H010-H129) Or (H131-H135)
Quantity Tons:	0.0045
Waste Quantity:	9
Quantity Unit:	P
Additional Code 1:	Not reported
Additional Code 2:	Not reported
Additional Code 3:	Not reported
Additional Code 4:	Not reported
Additional Code 5:	Not reported
Shipment Date:	20150618

TJ MAXX 0628 (Continued) **S118233009**

Creation Date:	1/19/2016 22:15:49
Receipt Date:	20150630
Manifest ID:	008491088FLE
Trans EPA ID:	MNS000110924
Trans Name:	STERICYCLE SPECIALTY WASTE SOLUTIONS INC
Trans 2 EPA ID:	NED986382133
Trans 2 Name:	SMITH SYSTEMS TRANSPORTATION INC
TSDF EPA ID:	NVD980895338
Trans Name:	21ST CENTURY EMN LLC
TSDF Alt EPA ID:	Not reported
TSDF Alt Name:	Not reported
Waste Code Description:	331 - Off-specification, aged, or surplus organics
RCRA Code:	D035
Meth Code:	H121 - Neutralization Only
Quantity Tons:	0.06
Waste Quantity:	120
Quantity Unit:	P
Additional Code 1:	D001
Additional Code 2:	Not reported
Additional Code 3:	Not reported
Additional Code 4:	Not reported
Additional Code 5:	Not reported

Shipment Date:	20150618
Creation Date:	1/19/2016 22:15:49
Receipt Date:	20150630
Manifest ID:	008491088FLE
Trans EPA ID:	MNS000110924
Trans Name:	STERICYCLE SPECIALTY WASTE SOLUTIONS INC
Trans 2 EPA ID:	NED986382133
Trans 2 Name:	SMITH SYSTEMS TRANSPORTATION INC
TSDF EPA ID:	NVD980895338
Trans Name:	21ST CENTURY EMN LLC
TSDF Alt EPA ID:	Not reported
TSDF Alt Name:	Not reported
Waste Code Description:	181 - Other inorganic solid waste Organics
RCRA Code:	Not reported
Meth Code:	H141 - Storage, Bulking, And/Or Transfer Off Site--No Treatment/Reovery (H010-H129) Or (H131-H135)
Quantity Tons:	0.0005
Waste Quantity:	1
Quantity Unit:	P
Additional Code 1:	Not reported
Additional Code 2:	Not reported
Additional Code 3:	Not reported
Additional Code 4:	Not reported
Additional Code 5:	Not reported

Additional Information:

Year:	2015
Gen EPA ID:	CAL000382939

Shipment Date:	20151109
Creation Date:	Not reported
Receipt Date:	Not reported
Manifest ID:	008517956FLE
Trans EPA ID:	MNS000110924

TJ MAXX 0628 (Continued) **S118233009**

Trans Name:	STERICYCLE SPECIALTY WASTE SOLUTIONS INC
Trans 2 EPA ID:	CAR000210617
Trans 2 Name:	21ST CENTURY ENVIRONMENTAL OF CALIFORNIA
TSDF EPA ID:	CAD980884183
Trans Name:	GENERAL ENVIRONMENTAL MGT LLC
TSDF Alt EPA ID:	Not reported
TSDF Alt Name:	Not reported
Waste Code Description:	181 - Other inorganic solid waste Organics
RCRA Code:	Not reported
Meth Code:	H141 - Storage, Bulking, And/Or Transfer Off Site--No Treatment/Reovery (H010-H129) Or (H131-H135)
Quantity Tons:	0.0065
Waste Quantity:	13
Quantity Unit:	P
Additional Code 1:	Not reported
Additional Code 2:	Not reported
Additional Code 3:	Not reported
Additional Code 4:	Not reported
Additional Code 5:	Not reported
Shipment Date:	20151109
Creation Date:	1/25/2016 22:15:12
Receipt Date:	20151202
Manifest ID:	008517956FLE
Trans EPA ID:	MNS000110924
Trans Name:	STERICYCLE SPECIALTY WASTE SOLUTIONS INC
Trans 2 EPA ID:	CAR000210617
Trans 2 Name:	21ST CENTURY ENVIRONMENTAL OF CALIFORNIA
TSDF EPA ID:	CAD980884183
Trans Name:	GENERAL ENVIRONMENTAL MGT LLC
TSDF Alt EPA ID:	Not reported
TSDF Alt Name:	Not reported
Waste Code Description:	331 - Off-specification, aged, or surplus organics
RCRA Code:	Not reported
Meth Code:	H141 - Storage, Bulking, And/Or Transfer Off Site--No Treatment/Reovery (H010-H129) Or (H131-H135)
Quantity Tons:	0.0585
Waste Quantity:	117
Quantity Unit:	P
Additional Code 1:	Not reported
Additional Code 2:	Not reported
Additional Code 3:	Not reported
Additional Code 4:	Not reported
Additional Code 5:	Not reported
Shipment Date:	20151109
Creation Date:	1/25/2016 22:15:12
Receipt Date:	20151202
Manifest ID:	008517956FLE
Trans EPA ID:	MNS000110924
Trans Name:	STERICYCLE SPECIALTY WASTE SOLUTIONS INC
Trans 2 EPA ID:	CAR000210617
Trans 2 Name:	21ST CENTURY ENVIRONMENTAL OF CALIFORNIA
TSDF EPA ID:	CAD980884183
Trans Name:	GENERAL ENVIRONMENTAL MGT LLC
TSDF Alt EPA ID:	Not reported
TSDF Alt Name:	Not reported

TJ MAXX 0628 (Continued) **S118233009**

Waste Code Description:	331 - Off-specification, aged, or surplus organics
RCRA Code:	D035
Meth Code:	H141 - Storage, Bulking, And/Or Transfer Off Site--No Treatment/Reovery (H010-H129) Or (H131-H135)
Quantity Tons:	0.0035
Waste Quantity:	7
Quantity Unit:	P
Additional Code 1:	D001
Additional Code 2:	Not reported
Additional Code 3:	Not reported
Additional Code 4:	Not reported
Additional Code 5:	Not reported
Shipment Date:	20151109
Creation Date:	1/25/2016 22:15:12
Receipt Date:	20151202
Manifest ID:	008517956FLE
Trans EPA ID:	MNS000110924
Trans Name:	STERICYCLE SPECIALTY WASTE SOLUTIONS INC
Trans 2 EPA ID:	CAR000210617
Trans 2 Name:	21ST CENTURY ENVIRONMENTAL OF CALIFORNIA
TSDF EPA ID:	CAD980884183
Trans Name:	GENERAL ENVIRONMENTAL MGT LLC
TSDF Alt EPA ID:	Not reported
TSDF Alt Name:	Not reported
Waste Code Description:	331 - Off-specification, aged, or surplus organics
RCRA Code:	D001
Meth Code:	H141 - Storage, Bulking, And/Or Transfer Off Site--No Treatment/Reovery (H010-H129) Or (H131-H135)
Quantity Tons:	0.0015
Waste Quantity:	3
Quantity Unit:	P
Additional Code 1:	Not reported
Additional Code 2:	Not reported
Additional Code 3:	Not reported
Additional Code 4:	Not reported
Additional Code 5:	Not reported
Shipment Date:	20151109
Creation Date:	1/25/2016 22:15:12
Receipt Date:	20151202
Manifest ID:	008517956FLE
Trans EPA ID:	MNS000110924
Trans Name:	STERICYCLE SPECIALTY WASTE SOLUTIONS INC
Trans 2 EPA ID:	CAR000210617
Trans 2 Name:	21ST CENTURY ENVIRONMENTAL OF CALIFORNIA
TSDF EPA ID:	CAD980884183
Trans Name:	GENERAL ENVIRONMENTAL MGT LLC
TSDF Alt EPA ID:	Not reported
TSDF Alt Name:	Not reported
Waste Code Description:	181 - Other inorganic solid waste Organics
RCRA Code:	Not reported
Meth Code:	H141 - Storage, Bulking, And/Or Transfer Off Site--No Treatment/Reovery (H010-H129) Or (H131-H135)
Quantity Tons:	0.0015
Waste Quantity:	3
Quantity Unit:	P

TJ MAXX 0628 (Continued) **S118233009**

Additional Code 1:	Not reported
Additional Code 2:	Not reported
Additional Code 3:	Not reported
Additional Code 4:	Not reported
Additional Code 5:	Not reported
Shipment Date:	20150618
Creation Date:	1/19/2016 22:15:49
Receipt Date:	20150630
Manifest ID:	008491088FLE
Trans EPA ID:	MNS000110924
Trans Name:	STERICYCLE SPECIALTY WASTE SOLUTIONS INC
Trans 2 EPA ID:	NED986382133
Trans 2 Name:	SMITH SYSTEMS TRANSPORTATION INC
TSDF EPA ID:	NVD980895338
Trans Name:	21ST CENTURY EMN LLC
TSDF Alt EPA ID:	Not reported
TSDF Alt Name:	Not reported
Waste Code Description:	181 - Other inorganic solid waste Organics
RCRA Code:	Not reported
Meth Code:	H141 - Storage, Bulking, And/Or Transfer Off Site--No Treatment/Reovery (H010-H129) Or (H131-H135)
Quantity Tons:	0.0005
Waste Quantity:	1
Quantity Unit:	P
Additional Code 1:	Not reported
Additional Code 2:	Not reported
Additional Code 3:	Not reported
Additional Code 4:	Not reported
Additional Code 5:	Not reported
Shipment Date:	20150618
Creation Date:	1/19/2016 22:15:49
Receipt Date:	20150630
Manifest ID:	008491088FLE
Trans EPA ID:	MNS000110924
Trans Name:	STERICYCLE SPECIALTY WASTE SOLUTIONS INC
Trans 2 EPA ID:	NED986382133
Trans 2 Name:	SMITH SYSTEMS TRANSPORTATION INC
TSDF EPA ID:	NVD980895338
Trans Name:	21ST CENTURY EMN LLC
TSDF Alt EPA ID:	Not reported
TSDF Alt Name:	Not reported
Waste Code Description:	181 - Other inorganic solid waste Organics
RCRA Code:	Not reported
Meth Code:	H141 - Storage, Bulking, And/Or Transfer Off Site--No Treatment/Reovery (H010-H129) Or (H131-H135)
Quantity Tons:	0.0215
Waste Quantity:	43
Quantity Unit:	P
Additional Code 1:	Not reported
Additional Code 2:	Not reported
Additional Code 3:	Not reported
Additional Code 4:	Not reported
Additional Code 5:	Not reported
Shipment Date:	20150618

TJ MAXX 0628 (Continued) **S118233009**

Creation Date:	1/19/2016 22:15:49
Receipt Date:	20150630
Manifest ID:	008491088FLE
Trans EPA ID:	MNS000110924
Trans Name:	STERICYCLE SPECIALTY WASTE SOLUTIONS INC
Trans 2 EPA ID:	NED986382133
Trans 2 Name:	SMITH SYSTEMS TRANSPORTATION INC
TSDF EPA ID:	NVD980895338
Trans Name:	21ST CENTURY EMN LLC
TSDF Alt EPA ID:	Not reported
TSDF Alt Name:	Not reported
Waste Code Description:	331 - Off-specification, aged, or surplus organics
RCRA Code:	D001
Meth Code:	H141 - Storage, Bulking, And/Or Transfer Off Site--No Treatment/Reovery (H010-H129) Or (H131-H135)
Quantity Tons:	0.0045
Waste Quantity:	9
Quantity Unit:	P
Additional Code 1:	Not reported
Additional Code 2:	Not reported
Additional Code 3:	Not reported
Additional Code 4:	Not reported
Additional Code 5:	Not reported

Shipment Date:	20150618
Creation Date:	1/19/2016 22:15:49
Receipt Date:	20150630
Manifest ID:	008491088FLE
Trans EPA ID:	MNS000110924
Trans Name:	STERICYCLE SPECIALTY WASTE SOLUTIONS INC
Trans 2 EPA ID:	NED986382133
Trans 2 Name:	SMITH SYSTEMS TRANSPORTATION INC
TSDF EPA ID:	NVD980895338
Trans Name:	21ST CENTURY EMN LLC
TSDF Alt EPA ID:	Not reported
TSDF Alt Name:	Not reported
Waste Code Description:	331 - Off-specification, aged, or surplus organics
RCRA Code:	D035
Meth Code:	H121 - Neutralization Only
Quantity Tons:	0.06
Waste Quantity:	120
Quantity Unit:	P
Additional Code 1:	D001
Additional Code 2:	Not reported
Additional Code 3:	Not reported
Additional Code 4:	Not reported
Additional Code 5:	Not reported

Additional Information:

Year:	2014
Gen EPA ID:	CAL000382939

Shipment Date:	20141220
Creation Date:	6/24/2015 22:15:33
Receipt Date:	20150102
Manifest ID:	007302235FLE
Trans EPA ID:	MNS000110924

TJ MAXX 0628 (Continued) **S118233009**

Trans Name:	STERICYCLE SPECIALTY WASTE SOLUTIONS INC
Trans 2 EPA ID:	NED986382133
Trans 2 Name:	SMITH SYSTEMS TRANSPORTATION INC
TSDF EPA ID:	NVD980895338
Trans Name:	21ST CENTURY EMN LLC
TSDF Alt EPA ID:	Not reported
TSDF Alt Name:	Not reported
Waste Code Description:	331 - Off-specification, aged, or surplus organics
RCRA Code:	D001
Meth Code:	H141 - Storage, Bulking, And/Or Transfer Off Site--No Treatment/Reovery (H010-H129) Or (H131-H135)
Quantity Tons:	0.002
Waste Quantity:	4
Quantity Unit:	P
Additional Code 1:	Not reported
Additional Code 2:	Not reported
Additional Code 3:	Not reported
Additional Code 4:	Not reported
Additional Code 5:	Not reported
Shipment Date:	20141220
Creation Date:	6/24/2015 22:15:33
Receipt Date:	20150102
Manifest ID:	007302235FLE
Trans EPA ID:	MNS000110924
Trans Name:	STERICYCLE SPECIALTY WASTE SOLUTIONS INC
Trans 2 EPA ID:	NED986382133
Trans 2 Name:	SMITH SYSTEMS TRANSPORTATION INC
TSDF EPA ID:	NVD980895338
Trans Name:	21ST CENTURY EMN LLC
TSDF Alt EPA ID:	Not reported
TSDF Alt Name:	Not reported
Waste Code Description:	331 - Off-specification, aged, or surplus organics
RCRA Code:	D035
Meth Code:	H141 - Storage, Bulking, And/Or Transfer Off Site--No Treatment/Reovery (H010-H129) Or (H131-H135)
Quantity Tons:	0.003
Waste Quantity:	6
Quantity Unit:	P
Additional Code 1:	D001
Additional Code 2:	Not reported
Additional Code 3:	Not reported
Additional Code 4:	Not reported
Additional Code 5:	Not reported
Shipment Date:	20141220
Creation Date:	6/24/2015 22:15:33
Receipt Date:	20150102
Manifest ID:	007302235FLE
Trans EPA ID:	MNS000110924
Trans Name:	STERICYCLE SPECIALTY WASTE SOLUTIONS INC
Trans 2 EPA ID:	NED986382133
Trans 2 Name:	SMITH SYSTEMS TRANSPORTATION INC
TSDF EPA ID:	NVD980895338
Trans Name:	21ST CENTURY EMN LLC
TSDF Alt EPA ID:	Not reported
TSDF Alt Name:	Not reported

TJ MAXX 0628 (Continued) **S118233009**

Waste Code Description:	122 - Alkaline solution without metals (pH > 12.5
RCRA Code:	D002
Meth Code:	H121 - Neutralization Only
Quantity Tons:	0.0445
Waste Quantity:	89
Quantity Unit:	P
Additional Code 1:	Not reported
Additional Code 2:	Not reported
Additional Code 3:	Not reported
Additional Code 4:	Not reported
Additional Code 5:	Not reported
Shipment Date:	20141220
Creation Date:	6/24/2015 22:15:33
Receipt Date:	20150102
Manifest ID:	007302235FLE
Trans EPA ID:	MNS000110924
Trans Name:	STERICYCLE SPECIALTY WASTE SOLUTIONS INC
Trans 2 EPA ID:	NED986382133
Trans 2 Name:	SMITH SYSTEMS TRANSPORTATION INC
TSDF EPA ID:	NVD980895338
Trans Name:	21ST CENTURY EMN LLC
TSDF Alt EPA ID:	Not reported
TSDF Alt Name:	Not reported
Waste Code Description:	- Not reported
RCRA Code:	Not reported
Meth Code:	H141 - Storage, Bulking, And/Or Transfer Off Site--No Treatment/Reovery (H010-H129) Or (H131-H135)
Quantity Tons:	0.02
Waste Quantity:	40
Quantity Unit:	P
Additional Code 1:	Not reported
Additional Code 2:	Not reported
Additional Code 3:	Not reported
Additional Code 4:	Not reported
Additional Code 5:	Not reported
Shipment Date:	20140619
Creation Date:	11/11/2014 22:15:05
Receipt Date:	20140623
Manifest ID:	007188995FLE
Trans EPA ID:	MNS000110924
Trans Name:	STERICYCLE SPECIALTY WASTE SOLUTIONS INC
Trans 2 EPA ID:	NED986382133
Trans 2 Name:	SMITH SYSTEMS TRANSPORTATION INC
TSDF EPA ID:	NVD980895338
Trans Name:	21ST CENTURY ENVIRONMENTAL MANAGEMENT OF NEVADA LLC
TSDF Alt EPA ID:	Not reported
TSDF Alt Name:	Not reported
Waste Code Description:	331 - Off-specification, aged, or surplus organics
RCRA Code:	D001
Meth Code:	H141 - Storage, Bulking, And/Or Transfer Off Site--No Treatment/Reovery (H010-H129) Or (H131-H135)
Quantity Tons:	0.003
Waste Quantity:	6
Quantity Unit:	P
Additional Code 1:	Not reported

TJ MAXX 0628 (Continued) **S118233009**

Additional Code 2:	Not reported
Additional Code 3:	Not reported
Additional Code 4:	Not reported
Additional Code 5:	Not reported
Shipment Date:	20140619
Creation Date:	11/11/2014 22:15:05
Receipt Date:	20140623
Manifest ID:	007188995FLE
Trans EPA ID:	MNS000110924
Trans Name:	STERICYCLE SPECIALTY WASTE SOLUTIONS INC
Trans 2 EPA ID:	NED986382133
Trans 2 Name:	SMITH SYSTEMS TRANSPORTATION INC
TSDF EPA ID:	NVD980895338
Trans Name:	21ST CENTURY ENVIRONMENTAL MANAGEMENT OF NEVADA LLC
TSDF Alt EPA ID:	Not reported
TSDF Alt Name:	Not reported
Waste Code Description:	- Not reported
RCRA Code:	Not reported
Meth Code:	H141 - Storage, Bulking, And/Or Transfer Off Site--No Treatment/Reovery (H010-H129) Or (H131-H135)
Quantity Tons:	0.0005
Waste Quantity:	1
Quantity Unit:	P
Additional Code 1:	Not reported
Additional Code 2:	Not reported
Additional Code 3:	Not reported
Additional Code 4:	Not reported
Additional Code 5:	Not reported
Shipment Date:	20140619
Creation Date:	11/11/2014 22:15:05
Receipt Date:	20140623
Manifest ID:	007188995FLE
Trans EPA ID:	MNS000110924
Trans Name:	STERICYCLE SPECIALTY WASTE SOLUTIONS INC
Trans 2 EPA ID:	NED986382133
Trans 2 Name:	SMITH SYSTEMS TRANSPORTATION INC
TSDF EPA ID:	NVD980895338
Trans Name:	21ST CENTURY ENVIRONMENTAL MANAGEMENT OF NEVADA LLC
TSDF Alt EPA ID:	Not reported
TSDF Alt Name:	Not reported
Waste Code Description:	- Not reported
RCRA Code:	Not reported
Meth Code:	H141 - Storage, Bulking, And/Or Transfer Off Site--No Treatment/Reovery (H010-H129) Or (H131-H135)
Quantity Tons:	0.0215
Waste Quantity:	43
Quantity Unit:	P
Additional Code 1:	Not reported
Additional Code 2:	Not reported
Additional Code 3:	Not reported
Additional Code 4:	Not reported
Additional Code 5:	Not reported
Shipment Date:	20140619
Creation Date:	11/11/2014 22:15:05

TJ MAXX 0628 (Continued) **S118233009**

Receipt Date:	20140623
Manifest ID:	007188995FLE
Trans EPA ID:	MNS000110924
Trans Name:	STERICYCLE SPECIALTY WASTE SOLUTIONS INC
Trans 2 EPA ID:	NED986382133
Trans 2 Name:	SMITH SYSTEMS TRANSPORTATION INC
TSDF EPA ID:	NVD980895338
Trans Name:	21ST CENTURY ENVIRONMENTAL MANAGEMENT OF NEVADA LLC
TSDF Alt EPA ID:	Not reported
TSDF Alt Name:	Not reported
Waste Code Description:	331 - Off-specification, aged, or surplus organics
RCRA Code:	D035
Meth Code:	H141 - Storage, Bulking, And/Or Transfer Off Site--No Treatment/Reovery (H010-H129) Or (H131-H135)
Quantity Tons:	0.0065
Waste Quantity:	13
Quantity Unit:	P
Additional Code 1:	D001
Additional Code 2:	Not reported
Additional Code 3:	Not reported
Additional Code 4:	Not reported
Additional Code 5:	Not reported

Shipment Date:	20140619
Creation Date:	Not reported
Receipt Date:	Not reported
Manifest ID:	007188995FLE
Trans EPA ID:	MNS000110924
Trans Name:	STERICYCLE SPECIALTY WASTE SOLUTIONS INC
Trans 2 EPA ID:	NED986382133
Trans 2 Name:	SMITH SYSTEMS TRANSPORTATION INC
TSDF EPA ID:	NVD980895338
Trans Name:	21ST CENTURY ENVIRONMENTAL MANAGEMENT OF NEVADA LLC
TSDF Alt EPA ID:	Not reported
TSDF Alt Name:	Not reported
Waste Code Description:	331 - Off-specification, aged, or surplus organics
RCRA Code:	Not reported
Meth Code:	H141 - Storage, Bulking, And/Or Transfer Off Site--No Treatment/Reovery (H010-H129) Or (H131-H135)
Quantity Tons:	0.028
Waste Quantity:	56
Quantity Unit:	P
Additional Code 1:	Not reported
Additional Code 2:	Not reported
Additional Code 3:	Not reported
Additional Code 4:	Not reported
Additional Code 5:	Not reported

Shipment Date:	20140619
Creation Date:	Not reported
Receipt Date:	Not reported
Manifest ID:	007188995FLE
Trans EPA ID:	MNS000110924
Trans Name:	STERICYCLE SPECIALTY WASTE SOLUTIONS INC
Trans 2 EPA ID:	NED986382133
Trans 2 Name:	SMITH SYSTEMS TRANSPORTATION INC
TSDF EPA ID:	NVD980895338

TJ MAXX 0628 (Continued) **S118233009**

Trans Name:	21ST CENTURY ENVIRONMENTAL MANAGEMENT OF NEVADA LLC
TSDF Alt EPA ID:	Not reported
TSDF Alt Name:	Not reported
Waste Code Description:	331 - Off-specification, aged, or surplus organics
RCRA Code:	Not reported
Meth Code:	H141 - Storage, Bulking, And/Or Transfer Off Site--No Treatment/Reovery (H010-H129) Or (H131-H135)
Quantity Tons:	0.003
Waste Quantity:	6
Quantity Unit:	P
Additional Code 1:	Not reported
Additional Code 2:	Not reported
Additional Code 3:	Not reported
Additional Code 4:	Not reported
Additional Code 5:	Not reported

G85 **TJ MAXX 0628** **CUPA Listings** **S108432492**
SE **20730 STEVENS CREEK BL** **EMI** **N/A**
1/8-1/4 **CUPERTINO, CA 95014** **CERS**
0.129 mi.
679 ft. **Site 2 of 3 in cluster G**

Relative:
Lower

Actual:
253 ft.

CUPA SANTA CLARA:

Name:	TJ MAXX 0628
Address:	20730 STEVENS CREEK BL
City,State,Zip:	CUPERTINO, CA 95014
Region:	SANTA CLARA
Telephone:	4089736929
UDF Email:	acampbell@harsco.com
PE#:	2205
Program Description:	GENERATES 100 KG TO < 5 TONS/YEAR
Program Identifier:	DEH PERMIT-HAZ WASTE GENERATOR PROGRAM
Latitude:	37.3221011
Longitude:	-122.0357221
Record ID:	PR0416682
Facility ID:	FA0275730

EMI:

Name:	MERVYN'S LLC
Address:	20730 STEVENS CREEK BLVD
City,State,Zip:	CUPERTINO, CA 95014
Year:	2005
County Code:	43
Air Basin:	SF
Facility ID:	16584
Air District Name:	BA
SIC Code:	4931
Air District Name:	BAY AREA AQMD
Community Health Air Pollution Info System:	Not reported
Consolidated Emission Reporting Rule:	Not reported
Total Organic Hydrocarbon Gases Tons/Yr:	.001
Reactive Organic Gases Tons/Yr:	.0000914
Carbon Monoxide Emissions Tons/Yr:	.007
NOX - Oxides of Nitrogen Tons/Yr:	.008
SOX - Oxides of Sulphur Tons/Yr:	0
Particulate Matter Tons/Yr:	0
Part. Matter 10 Micrometers and Smllr Tons/Yr:	0

TJ MAXX 0628 (Continued) **S108432492**

Name:	MERVYN'S LLC
Address:	20730 STEVENS CREEK BLVD
City,State,Zip:	CUPERTINO, CA 95014
Year:	2006
County Code:	43
Air Basin:	SF
Facility ID:	16584
Air District Name:	BA
SIC Code:	4931
Air District Name:	BAY AREA AQMD
Community Health Air Pollution Info System:	Not reported
Consolidated Emission Reporting Rule:	Not reported
Total Organic Hydrocarbon Gases Tons/Yr:	.001
Reactive Organic Gases Tons/Yr:	.0000914
Carbon Monoxide Emissions Tons/Yr:	.007
NOX - Oxides of Nitrogen Tons/Yr:	.008
SOX - Oxides of Sulphur Tons/Yr:	0
Particulate Matter Tons/Yr:	0
Part. Matter 10 Micrometers and Smllr Tons/Yr:	0

Name:	MERVYN'S LLC
Address:	20730 STEVENS CREEK BLVD
City,State,Zip:	CUPERTINO, CA 95014
Year:	2007
County Code:	43
Air Basin:	SF
Facility ID:	16584
Air District Name:	BA
SIC Code:	4931
Air District Name:	BAY AREA AQMD
Community Health Air Pollution Info System:	Not reported
Consolidated Emission Reporting Rule:	Not reported
Total Organic Hydrocarbon Gases Tons/Yr:	0
Reactive Organic Gases Tons/Yr:	0
Carbon Monoxide Emissions Tons/Yr:	.001
NOX - Oxides of Nitrogen Tons/Yr:	.001
SOX - Oxides of Sulphur Tons/Yr:	0
Particulate Matter Tons/Yr:	0
Part. Matter 10 Micrometers and Smllr Tons/Yr:	0

Name:	MERVYN'S LLC
Address:	20730 STEVENS CREEK BLVD
City,State,Zip:	CUPERTINO, CA 95014
Year:	2008
County Code:	43
Air Basin:	SF
Facility ID:	16584
Air District Name:	BA
SIC Code:	4931
Air District Name:	BAY AREA AQMD
Community Health Air Pollution Info System:	Not reported
Consolidated Emission Reporting Rule:	Not reported
Total Organic Hydrocarbon Gases Tons/Yr:	0
Reactive Organic Gases Tons/Yr:	0
Carbon Monoxide Emissions Tons/Yr:	.001
NOX - Oxides of Nitrogen Tons/Yr:	.001
SOX - Oxides of Sulphur Tons/Yr:	0

TJ MAXX 0628 (Continued) **S108432492**

Particulate Matter Tons/Yr: 0
Part. Matter 10 Micrometers and Smllr Tons/Yr:0

CERS:

Name:	MERVYN'S LLC
Address:	20730 STEVENS CREEK BLVD
City,State,Zip:	CUPERTINO, CA 95014-2193
Site ID:	480298
CERS ID:	110037968474
CERS Description:	US EPA Air Emission Inventory System (EIS)

G86 **TJ MAXX 0628** **RCRA NonGen / NLR** **1024837464**
SE **20730 STEVENS CREEK BLVD** **E MANIFEST** **CAL000382939**
1/8-1/4 **CUPERTINO, CA 95014**
0.129 mi.
679 ft. **Site 3 of 3 in cluster G**

Relative:
Lower

Actual:
253 ft.

RCRA Listings:

Date Form Received by Agency:	20130228
Handler Name:	Tj Maxx 0628
Handler Address:	20730 Stevens Creek Blvd
Handler City,State,Zip:	CUPERTINO, CA 95014
EPA ID:	CAL000382939
Contact Name:	PAUL KANGAS
Contact Address:	770 COCHITUATE RD
Contact City,State,Zip:	FRAMINGHAM, MA 01701
Contact Telephone:	774-308-3651
Contact Fax:	774-308-3635
Contact Email:	PAUL_KANGAS@TJX.COM
Contact Title:	Not reported
EPA Region:	09
Land Type:	Not reported
Federal Waste Generator Description:	Not a generator, verified
Non-Notifier:	Not reported
Biennial Report Cycle:	Not reported
Accessibility:	Not reported
Active Site Indicator:	Handler Activities
State District Owner:	Not reported
State District:	Not reported
Mailing Address:	770 COCHITUATE RD
Mailing City,State,Zip:	FRAMINGHAM, MA 01701
Owner Name:	Tj Maxx Of Ca Llc
Owner Type:	Other
Operator Name:	Paul Kangas
Operator Type:	Other
Short-Term Generator Activity:	No
Importer Activity:	No
Mixed Waste Generator:	No
Transporter Activity:	No
Transfer Facility Activity:	No
Recycler Activity with Storage:	No
Small Quantity On-Site Burner Exemption:	No
Smelting Melting and Refining Furnace Exemption:	No
Underground Injection Control:	No
Off-Site Waste Receipt:	No
Universal Waste Indicator:	Yes
Universal Waste Destination Facility:	Yes

TJ MAXX 0628 (Continued) **1024837464**

Federal Universal Waste:	No
Active Site State-Reg Handler:	---
Federal Facility Indicator:	Not reported
Hazardous Secondary Material Indicator:	N
Sub-Part K Indicator:	Not reported
2018 GPRA Permit Baseline:	Not on the Baseline
2018 GPRA Renewals Baseline:	Not on the Baseline
202 GPRA Corrective Action Baseline:	No
Subject to Corrective Action Universe:	No
Non-TSDFs Where RCRA CA has Been Imposed Universe:	No
Corrective Action Priority Ranking:	No NCAPS ranking
Environmental Control Indicator:	No
Institutional Control Indicator:	No
Human Exposure Controls Indicator:	N/A
Groundwater Controls Indicator:	N/A
Significant Non-Complier Universe:	No
Unaddressed Significant Non-Complier Universe:	No
Addressed Significant Non-Complier Universe:	No
Significant Non-Complier With a Compliance Schedule Universe:	No
Financial Assurance Required:	Not reported
Handler Date of Last Change:	20180906
Recognized Trader-Importer:	No
Recognized Trader-Exporter:	No
Importer of Spent Lead Acid Batteries:	No
Exporter of Spent Lead Acid Batteries:	No
Recycler Activity Without Storage:	No
Manifest Broker:	No
Sub-Part P Indicator:	No

Handler - Owner Operator:

Owner/Operator Indicator:	Owner
Owner/Operator Name: TJ MAXX OF CA LLC	
Legal Status:	Other
Date Became Current:	Not reported
Date Ended Current:	Not reported
Owner/Operator Address:	770 COCHITUATE RD
Owner/Operator City,State,Zip:	FRAMINGHAM, MA 01701
Owner/Operator Telephone:	774-308-3651
Owner/Operator Telephone Ext:	Not reported
Owner/Operator Fax:	Not reported
Owner/Operator Email:	Not reported

Owner/Operator Indicator:	Operator
Owner/Operator Name: PAUL KANGAS	
Legal Status:	Other
Date Became Current:	Not reported
Date Ended Current:	Not reported
Owner/Operator Address:	770 COCHITUATE RD
Owner/Operator City,State,Zip:	FRAMINGHAM, MA 01701
Owner/Operator Telephone:	774-308-3651
Owner/Operator Telephone Ext:	Not reported
Owner/Operator Fax:	Not reported
Owner/Operator Email:	Not reported

Historic Generators:

TJ MAXX 0628 (Continued) **1024837464**

Receive Date:	20130228
Handler Name: TJ MAXX 0628	
Federal Waste Generator Description:	Not a generator, verified
State District Owner:	Not reported
Large Quantity Handler of Universal Waste:	No
Recognized Trader Importer:	No
Recognized Trader Exporter:	No
Spent Lead Acid Battery Importer:	No
Spent Lead Acid Battery Exporter:	No
Current Record:	Yes
Non Storage Recycler Activity:	Not reported
Electronic Manifest Broker:	Not reported

List of NAICS Codes and Descriptions:

NAICS Code:	44814
NAICS Description:	Family Clothing Stores

Facility Has Received Notices of Violations:

Violations:	No Violations Found

Evaluation Action Summary:

Evaluations:	No Evaluations Found

E MANIFEST:

Manifest Tracking Number:	200952510CLE
Last Updated Date:	20241107
Shipped Date:	20241002
Received Date:	20241029
Manifest Status:	Signed
Submission Type:	DataImage5Copy
Origin Type:	Service
Generator EPA ID:	CAL000382939
Generator Name:	Tj Maxx
Generator Location Street Number:	Not reported
Generator Location Street 1:	20730 STEVENS CREEK BLVD
Generator Location Street 2:	Not reported
Generator Location City:	CUPERTINO
Generator Location State:	CA
Generator Location Zip:	95014
Generator Mail Street Number:	Not reported
Generator Mail Street 1:	20730 STEVENS CREEK BLVD
Generator Mail Street 2:	Not reported
Generator Mail City:	CUPERTINO
Generator Mail Zip:	95014
Generator Mail State:	CA
Generator Contact Company Name:	Not reported
Designated Facility EPA ID:	NVD980895338
Designated Facility Name:	21st Century Environmental Mgmt Of Nv, Llc
Designated Facility Mail Street Number:	2095
Designated Facility Mail Street 1:	Not reported
Designated Facility Mail Street 2:	NEWLANDS DR. EAST
Designated Facility Mail City:	FERNLEY
Designated Facility Mail Zip:	89408
Designated Facility Mail State:	NV

TJ MAXX 0628 (Continued) **1024837464**

Designated Facility Location Street Number:	2095
Designated Facility Location Street 1:	NEWLANDS DR. EAST
Designated Facility Location Street 2:	Not reported
Designated Facility Location City:	FERNLEY
Designated Facility Location Zip:	89408
Designated Facility Location State:	NV
Designated Facility Contact Company Name:	Not reported
Manifest Residue Indicator:	N
Rejection Indicator:	N

Manifest Tracking Number:	200952511CLE
Last Updated Date:	20241028
Shipped Date:	20241003
Received Date:	20241014
Manifest Status:	Signed
Submission Type:	DataImage5Copy
Origin Type:	Service
Generator EPA ID:	CAL000382939
Generator Name:	Tj Maxx
Generator Location Street Number:	Not reported
Generator Location Street 1:	20730 STEVENS CREEK BLVD
Generator Location Street 2:	Not reported
Generator Location City:	CUPERTINO
Generator Location State:	CA
Generator Location Zip:	95014
Generator Mail Street Number:	Not reported
Generator Mail Street 1:	20730 STEVENS CREEK BLVD
Generator Mail Street 2:	Not reported
Generator Mail City:	CUPERTINO
Generator Mail Zip:	95014
Generator Mail State:	CA
Generator Contact Company Name:	Not reported
Designated Facility EPA ID:	AZR000527028
Designated Facility Name:	Clean Earth Specialty Waste Solutions, Inc. - Az
Designated Facility Mail Street Number:	Not reported
Designated Facility Mail Street 1:	Not reported
Designated Facility Mail Street 2:	19105 SOUTH AVENUE B
Designated Facility Mail City:	SOMERTON
Designated Facility Mail Zip:	85350
Designated Facility Mail State:	AZ
Designated Facility Location Street Number:	Not reported
Designated Facility Location Street 1:	19105 SOUTH AVENUE B
Designated Facility Location Street 2:	Not reported
Designated Facility Location City:	SOMERTON
Designated Facility Location Zip:	85350
Designated Facility Location State:	AZ
Designated Facility Contact Company Name:	Not reported
Manifest Residue Indicator:	N
Rejection Indicator:	N

Manifest Tracking Number:	012417005FLE
Last Updated Date:	20190412
Shipped Date:	20190227
Received Date:	20190325
Manifest Status:	Signed
Submission Type:	DataImage5Copy
Origin Type:	Service

TJ MAXX 0628 (Continued) **1024837464**

Generator EPA ID:	CAL000382939
Generator Name:	Tj Maxx
Generator Location Street Number:	Not reported
Generator Location Street 1:	20730 STEVENS CREEK BLVD
Generator Location Street 2:	Not reported
Generator Location City:	CUPERTINO
Generator Location State:	CA
Generator Location Zip:	95014
Generator Mail Street Number:	Not reported
Generator Mail Street 1:	20730 Stevens Creek Blvd
Generator Mail Street 2:	Not reported
Generator Mail City:	Cupertino
Generator Mail Zip:	95014
Generator Mail State:	CA
Generator Contact Company Name:	Not reported
Designated Facility EPA ID:	NVD980895338
Designated Facility Name:	21st Century Environmental Management Of Nevada, Llc
Designated Facility Mail Street Number:	Not reported
Designated Facility Mail Street 1:	Not reported
Designated Facility Mail Street 2:	2095 Newlands Drive East
Designated Facility Mail City:	Fernley
Designated Facility Mail Zip:	89408
Designated Facility Mail State:	NV
Designated Facility Location Street Number:	Not reported
Designated Facility Location Street 1:	2095 Newlands Drive East
Designated Facility Location Street 2:	Not reported
Designated Facility Location City:	Fernley
Designated Facility Location Zip:	89408
Designated Facility Location State:	NV
Designated Facility Contact Company Name:	Not reported
Manifest Residue Indicator:	N
Rejection Indicator:	N

Manifest Tracking Number:	200561777CLE
Last Updated Date:	20230925
Shipped Date:	20230830
Received Date:	20230911
Manifest Status:	Signed
Submission Type:	DataImage5Copy
Origin Type:	Service
Generator EPA ID:	CAL000382939
Generator Name:	Homegoods
Generator Location Street Number:	Not reported
Generator Location Street 1:	20730 STEVENS CREEK BLVD
Generator Location Street 2:	Not reported
Generator Location City:	CUPERTINO
Generator Location State:	CA
Generator Location Zip:	95014
Generator Mail Street Number:	Not reported
Generator Mail Street 1:	20730 Stevens Creek Blvd
Generator Mail Street 2:	Not reported
Generator Mail City:	Cupertino
Generator Mail Zip:	95014
Generator Mail State:	CA
Generator Contact Company Name:	Not reported
Designated Facility EPA ID:	NVD980895338
Designated Facility Name:	21st Century Environmental Management Of Nevada, Llc

TJ MAXX 0628 (Continued) **1024837464**

Designated Facility Mail Street Number:	Not reported
Designated Facility Mail Street 1:	Not reported
Designated Facility Mail Street 2:	2095 Newlands Drive East
Designated Facility Mail City:	Fernley
Designated Facility Mail Zip:	89408
Designated Facility Mail State:	NV
Designated Facility Location Street Number:	Not reported
Designated Facility Location Street 1:	2095 Newlands Drive East
Designated Facility Location Street 2:	Not reported
Designated Facility Location City:	Fernley
Designated Facility Location Zip:	89408
Designated Facility Location State:	NV
Designated Facility Contact Company Name:	Not reported
Manifest Residue Indicator:	N
Rejection Indicator:	N

Manifest Tracking Number:	200561778CLE
Last Updated Date:	20231102
Shipped Date:	20230830
Received Date:	20230920
Manifest Status:	Signed
Submission Type:	DataImage5Copy
Origin Type:	Service
Generator EPA ID:	CAL000382939
Generator Name:	Homegoods
Generator Location Street Number:	Not reported
Generator Location Street 1:	20730 STEVENS CREEK BLVD
Generator Location Street 2:	Not reported
Generator Location City:	CUPERTINO
Generator Location State:	CA
Generator Location Zip:	95014
Generator Mail Street Number:	Not reported
Generator Mail Street 1:	20730 Stevens Creek Blvd
Generator Mail Street 2:	Not reported
Generator Mail City:	Cupertino
Generator Mail Zip:	95014
Generator Mail State:	CA
Generator Contact Company Name:	Not reported
Designated Facility EPA ID:	AZR000527028
Designated Facility Name:	Clean Earth Solutions, Inc.
Designated Facility Mail Street Number:	Not reported
Designated Facility Mail Street 1:	Not reported
Designated Facility Mail Street 2:	19105 SOUTH AVENUE B
Designated Facility Mail City:	SOMERTON
Designated Facility Mail Zip:	85350
Designated Facility Mail State:	AZ
Designated Facility Location Street Number:	Not reported
Designated Facility Location Street 1:	19105 SOUTH AVENUE B
Designated Facility Location Street 2:	Not reported
Designated Facility Location City:	SOMERTON
Designated Facility Location Zip:	85350
Designated Facility Location State:	AZ
Designated Facility Contact Company Name:	Not reported
Manifest Residue Indicator:	N
Rejection Indicator:	N

Manifest Tracking Number:	200614909CLE

TJ MAXX 0628 (Continued) **1024837464**

Last Updated Date:	20231228
Shipped Date:	20231202
Received Date:	20231215
Manifest Status:	Signed
Submission Type:	DataImage5Copy
Origin Type:	Service
Generator EPA ID:	CAL000382939
Generator Name:	Tj Maxx
Generator Location Street Number:	Not reported
Generator Location Street 1:	20730 STEVENS CREEK BLVD
Generator Location Street 2:	Not reported
Generator Location City:	CUPERTINO
Generator Location State:	CA
Generator Location Zip:	95014
Generator Mail Street Number:	Not reported
Generator Mail Street 1:	20730 Stevens Creek Blvd
Generator Mail Street 2:	Not reported
Generator Mail City:	Cupertino
Generator Mail Zip:	95014
Generator Mail State:	CA
Generator Contact Company Name:	Not reported
Designated Facility EPA ID:	NVD980895338
Designated Facility Name:	21st Century Environmental Management Of Nevada, Llc
Designated Facility Mail Street Number:	2095
Designated Facility Mail Street 1:	Not reported
Designated Facility Mail Street 2:	Newlands Drive East
Designated Facility Mail City:	Fernley
Designated Facility Mail Zip:	89408
Designated Facility Mail State:	NV
Designated Facility Location Street Number:	2095
Designated Facility Location Street 1:	Newlands Drive East
Designated Facility Location Street 2:	Not reported
Designated Facility Location City:	Fernley
Designated Facility Location Zip:	89408
Designated Facility Location State:	NV
Designated Facility Contact Company Name:	Not reported
Manifest Residue Indicator:	N
Rejection Indicator:	N

Manifest Tracking Number:	200614910CLE
Last Updated Date:	20240102
Shipped Date:	20231202
Received Date:	20231213
Manifest Status:	Signed
Submission Type:	DataImage5Copy
Origin Type:	Service
Generator EPA ID:	CAL000382939
Generator Name:	Tj Maxx
Generator Location Street Number:	Not reported
Generator Location Street 1:	20730 STEVENS CREEK BLVD
Generator Location Street 2:	Not reported
Generator Location City:	CUPERTINO
Generator Location State:	CA
Generator Location Zip:	95014
Generator Mail Street Number:	Not reported
Generator Mail Street 1:	20730 Stevens Creek Blvd
Generator Mail Street 2:	Not reported

TJ MAXX 0628 (Continued) **1024837464**

Generator Mail City:	Cupertino
Generator Mail Zip:	95014
Generator Mail State:	CA
Generator Contact Company Name:	Not reported
Designated Facility EPA ID:	AZR000527028
Designated Facility Name:	Clean Earth Solutions, Inc.
Designated Facility Mail Street Number:	Not reported
Designated Facility Mail Street 1:	Not reported
Designated Facility Mail Street 2:	19105 SOUTH AVENUE B
Designated Facility Mail City:	SOMERTON
Designated Facility Mail Zip:	85350
Designated Facility Mail State:	AZ
Designated Facility Location Street Number:	Not reported
Designated Facility Location Street 1:	19105 SOUTH AVENUE B
Designated Facility Location Street 2:	Not reported
Designated Facility Location City:	SOMERTON
Designated Facility Location Zip:	85350
Designated Facility Location State:	AZ
Designated Facility Contact Company Name:	Not reported
Manifest Residue Indicator:	N
Rejection Indicator:	N

Manifest Tracking Number:	200277935CLE
Last Updated Date:	20221104
Shipped Date:	20221018
Received Date:	20221025
Manifest Status:	Signed
Submission Type:	DataImage5Copy
Origin Type:	Service
Generator EPA ID:	CAL000382939
Generator Name:	Tj Maxx
Generator Location Street Number:	Not reported
Generator Location Street 1:	20730 STEVENS CREEK BLVD
Generator Location Street 2:	Not reported
Generator Location City:	CUPERTINO
Generator Location State:	CA
Generator Location Zip:	95014
Generator Mail Street Number:	Not reported
Generator Mail Street 1:	20730 Stevens Creek Blvd
Generator Mail Street 2:	Not reported
Generator Mail City:	Cupertino
Generator Mail Zip:	95014
Generator Mail State:	CA
Generator Contact Company Name:	Not reported
Designated Facility EPA ID:	NVD980895338
Designated Facility Name:	21st Century Environmental Management Of Nevada, Llc
Designated Facility Mail Street Number:	Not reported
Designated Facility Mail Street 1:	Not reported
Designated Facility Mail Street 2:	2095 Newlands Drive East
Designated Facility Mail City:	Fernley
Designated Facility Mail Zip:	89408
Designated Facility Mail State:	NV
Designated Facility Location Street Number:	Not reported
Designated Facility Location Street 1:	2095 Newlands Drive East
Designated Facility Location Street 2:	Not reported
Designated Facility Location City:	Fernley
Designated Facility Location Zip:	89408

TJ MAXX 0628 (Continued) **1024837464**

Designated Facility Location State:	NV
Designated Facility Contact Company Name:	Not reported
Manifest Residue Indicator:	N
Rejection Indicator:	N

Manifest Tracking Number:	200277936CLE
Last Updated Date:	20221213
Shipped Date:	20221018
Received Date:	20221104
Manifest Status:	Signed
Submission Type:	DataImage5Copy
Origin Type:	Service
Generator EPA ID:	CAL000382939
Generator Name:	Tj Maxx 0628
Generator Location Street Number:	Not reported
Generator Location Street 1:	20730 STEVENS CREEK BLVD
Generator Location Street 2:	Not reported
Generator Location City:	CUPERTINO
Generator Location State:	CA
Generator Location Zip:	95014
Generator Mail Street Number:	Not reported
Generator Mail Street 1:	20730 STEVENS CREEK BLVD
Generator Mail Street 2:	Not reported
Generator Mail City:	CUPERTINO
Generator Mail Zip:	95014
Generator Mail State:	CA
Generator Contact Company Name:	Not reported
Designated Facility EPA ID:	AZR000515924
Designated Facility Name:	Yuma Yes Waste Transfer Facility
Designated Facility Mail Street Number:	Not reported
Designated Facility Mail Street 1:	Not reported
Designated Facility Mail Street 2:	2730 E. 13TH ST.
Designated Facility Mail City:	YUMA
Designated Facility Mail Zip:	85365
Designated Facility Mail State:	AZ
Designated Facility Location Street Number:	Not reported
Designated Facility Location Street 1:	2730 E 13TH ST
Designated Facility Location Street 2:	Not reported
Designated Facility Location City:	YUMA
Designated Facility Location Zip:	85365
Designated Facility Location State:	AZ
Designated Facility Contact Company Name:	Not reported
Manifest Residue Indicator:	N
Rejection Indicator:	N

Manifest Tracking Number:	200199990CLE
Last Updated Date:	20220808
Shipped Date:	20220713
Received Date:	20220718
Manifest Status:	Signed
Submission Type:	DataImage5Copy
Origin Type:	Service
Generator EPA ID:	CAL000382939
Generator Name:	Tj Maxx
Generator Location Street Number:	Not reported
Generator Location Street 1:	20730 STEVENS CREEK BLVD
Generator Location Street 2:	Not reported

TJ MAXX 0628 (Continued) **1024837464**

Generator Location City:	CUPERTINO
Generator Location State:	CA
Generator Location Zip:	95014
Generator Mail Street Number:	Not reported
Generator Mail Street 1:	20730 Stevens Creek Blvd
Generator Mail Street 2:	Not reported
Generator Mail City:	Cupertino
Generator Mail Zip:	95014
Generator Mail State:	CA
Generator Contact Company Name:	Not reported
Designated Facility EPA ID:	NVD980895338
Designated Facility Name:	21st Century Environmental Management Of Nevada, Llc
Designated Facility Mail Street Number:	Not reported
Designated Facility Mail Street 1:	Not reported
Designated Facility Mail Street 2:	2095 Newlands Drive East
Designated Facility Mail City:	Fernley
Designated Facility Mail Zip:	89408
Designated Facility Mail State:	NV
Designated Facility Location Street Number:	Not reported
Designated Facility Location Street 1:	2095 Newlands Drive East
Designated Facility Location Street 2:	Not reported
Designated Facility Location City:	Fernley
Designated Facility Location Zip:	89408
Designated Facility Location State:	NV
Designated Facility Contact Company Name:	Not reported
Manifest Residue Indicator:	N
Rejection Indicator:	N

Manifest Tracking Number:	200199991CLE
Last Updated Date:	20220823
Shipped Date:	20220713
Received Date:	20220729
Manifest Status:	Signed
Submission Type:	DataImage5Copy
Origin Type:	Service
Generator EPA ID:	CAL000382939
Generator Name:	Tj Maxx 0628
Generator Location Street Number:	Not reported
Generator Location Street 1:	20730 STEVENS CREEK BLVD
Generator Location Street 2:	Not reported
Generator Location City:	CUPERTINO
Generator Location State:	CA
Generator Location Zip:	95014
Generator Mail Street Number:	Not reported
Generator Mail Street 1:	770 COCHITUATE RD
Generator Mail Street 2:	300.1AN
Generator Mail City:	FRAMINGHAM
Generator Mail Zip:	01701
Generator Mail State:	MA
Generator Contact Company Name:	Not reported
Designated Facility EPA ID:	AZR000515924
Designated Facility Name:	Yuma Yes Waste Transfer Facility
Designated Facility Mail Street Number:	Not reported
Designated Facility Mail Street 1:	Not reported
Designated Facility Mail Street 2:	2730 E. 13TH ST.
Designated Facility Mail City:	YUMA
Designated Facility Mail Zip:	85365

TJ MAXX 0628 (Continued) **1024837464**

Designated Facility Mail State: AZ
Designated Facility Location Street Number: Not reported
Designated Facility Location Street 1: 2730 E 13TH ST
Designated Facility Location Street 2: Not reported
Designated Facility Location City: YUMA
Designated Facility Location Zip: 85365
Designated Facility Location State: AZ
Designated Facility Contact Company Name: Not reported
Manifest Residue Indicator: N
Rejection Indicator: N

Transporter:
Manifest Tracking Number: 200699397CLE
Transporter Line Number: 1
Transporter EPA ID: MNS000110924
Transporter Name: Clean Earth Specialty Waste Solutions

Waste Line:
Manifest Tracking Number: 200699397CLE
Waste Line Number: 1
U.S. DOT Hazardous Indicator: Y
U.S. DOT ID Number: UN1950
U.S. DOT Description: Un1950, Waste Aerosols 2.1, Erg#126
Non-Hazardous Waste Description: Not reported
Number of Containers: 1
Container Type Code: CF
Container Type Description: Fiber or plastic boxes, cartons, cases
Waste Quantity: 3
Quantity Unit of Measure Code: P
Quantity Unit of Measure Description: Pounds
Waste Quantity, in Tons: 0.0015
Acute Waste Quantity, in Tons: 0
Non-Acute Waste Quantity, in Tons: 0.0015
Waste Quantity, in Kilograms: 1.36055
Acute Waste Quantity, in Kilograms: 0
Non-Acute Waste Quantity, in Kilorgrams: 1.360545
Management Method Code: H141
Management Method Description: STORAGE, BULKING AND/OR TRANSFER OFF SITE
Waste Residue Indicator: N
Quantity Discrepancy Indicator: N
Waste Type Discrepancy Indicator: N
Waste Density: Not reported
Waste Density Unit of Measure Code: Not reported
Waste Density Unit of Measure Description: Not reported
Form Code: Not reported
Form Code Description: Not reported
Source Code: Not reported
Source Code Description: Not reported
Waste Minimization Code: Not reported
Waste Minimization Code Description: Not reported
Consent Number: Not reported
EPA Waste Indicator: Y

Manifest Tracking Number: 200699397CLE
Waste Line Number: 2
U.S. DOT Hazardous Indicator: Y

TJ MAXX 0628 (Continued) **1024837464**

U.S. DOT ID Number:	UN1993
U.S. DOT Description:	Un1993, Waste Flammable Liquids, N.O.S. (Alcohol, Acetone), 3, Pg Ii, Erg#128
Non-Hazardous Waste Description:	Not reported
Number of Containers:	1
Container Type Code:	CF
Container Type Description:	Fiber or plastic boxes, cartons, cases
Waste Quantity:	10
Quantity Unit of Measure Code:	P
Quantity Unit of Measure Description:	Pounds
Waste Quantity, in Tons:	0.005
Acute Waste Quantity, in Tons:	0
Non-Acute Waste Quantity, in Tons:	0.005
Waste Quantity, in Kilograms:	4.53515
Acute Waste Quantity, in Kilograms:	0
Non-Acute Waste Quantity, in Kilorgrams:	4.53515
Management Method Code:	H141
Management Method Description:	STORAGE, BULKING AND/OR TRANSFER OFF SITE
Waste Residue Indicator:	N
Quantity Discrepancy Indicator:	N
Waste Type Discrepancy Indicator:	N
Waste Density:	Not reported
Waste Density Unit of Measure Code:	Not reported
Waste Density Unit of Measure Description:	Not reported
Form Code:	Not reported
Form Code Description:	Not reported
Source Code:	Not reported
Source Code Description:	Not reported
Waste Minimization Code:	Not reported
Waste Minimization Code Description:	Not reported
Consent Number:	Not reported
EPA Waste Indicator:	Y

Click this hyperlink while viewing on your computer to access
72 additional US EManifest: record(s) in the EDR Site Report.

F87 **ARCO #5333** **LUST** **S105512812**
WSW **STEVENS CREEK/STELLING RD** **HIST LUST** **N/A**
1/8-1/4 **CUPERTINO, CA 95014** **Cortese**
0.133 mi.
700 ft. **Site 18 of 18 in cluster F**

Relative:
Higher

Actual:
275 ft.

LUST REG 2:

Region:	2
Facility Id:	Not reported
Facility Status:	Case Closed
Case Number:	07S2W13E02f
How Discovered:	Not reported
Leak Cause:	Not reported
Leak Source:	Not reported
Date Leak Confirmed:	Not reported
Oversight Program:	LUST
Prelim. Site Assesment Wokplan Submitted:	Not reported
Preliminary Site Assesment Began:	3/16/1990
Pollution Characterization Began:	Not reported
Pollution Remediation Plan Submitted:	Not reported
Date Remediation Action Underway:	Not reported
Date Post Remedial Action Monitoring Began:	Not reported

ARCO #5333 (Continued) **S105512812**

HIST LUST SC:

Name:	ARCO #5333
Address:	Stevens Creek/Stelling Rd
City:	Cupertino
Region:	SANTA CLARA
Region Code:	2
SCVWD ID:	07S2W13E02
Oversite Agency:	SCVWD
Date Listed:	1990-01-01 00:00:00
Closed Date:	1990-11-16 00:00:00

CORTESE:

Name:	ARCO #5333
Address:	STEVENS CREEK/STELLING RD
City,State,Zip:	CUPERTINO, CA 95014
Region:	CORTESE
Envirostor Id:	Not reported
Global ID:	T0608500168
Site/Facility Type:	LUST CLEANUP SITE
Cleanup Status:	COMPLETED - CASE CLOSED
Status Date:	Not reported
Site Code:	Not reported
Latitude:	Not reported
Longitude:	Not reported
Owner:	Not reported
Enf Type:	Not reported
Swat R:	Not reported
Flag:	active
Order No:	Not reported
Waste Discharge System No:	Not reported
Effective Date:	Not reported
Region 2:	Not reported
WID Id:	Not reported
Solid Waste Id No:	Not reported
Waste Management Uit Name:	Not reported
File Name:	Active Open

H88 **PERFECT DENTAL** **CERS HAZ WASTE** **S112346430**
ESE **20735 STEVENS CREEK BL G** **CUPA Listings** **N/A**
1/8-1/4 **CUPERTINO, CA 95014** **CERS**
0.134 mi.
707 ft. **Site 1 of 3 in cluster H**

Relative:
Lower

Actual:
248 ft.

CERS HAZ WASTE:

Name:	PERFECT DENTAL
Address:	20735 STEVENS CREEK BL G
City,State,Zip:	CUPERTINO, CA 95014
Site ID:	142470
CERS ID:	10349077
CERS Description:	Hazardous Waste Generator

CUPA SANTA CLARA:

Name:	PERFECT DENTAL
Address:	20735 STEVENS CREEK BL G
City,State,Zip:	CUPERTINO, CA 95014
Region:	SANTA CLARA

PERFECT DENTAL (Continued) **S112346430**

Telephone: 4087258300
UDF Email: Not reported
PE#: 2202
Program Description: GENERATES <100 KG/YR OR USED OIL ONLY
Program Identifier: DEH PERMIT-HAZ WASTE GENERATOR PROGRAM
Latitude: 37.323107
Longitude: -122.035819
Record ID: PR0381909
Facility ID: FA0260546

CERS:
Name: THE HABIT BURGER GRILL # 254
Address: 20735 STEVENS CREEK BLVD
City,State,Zip: CUPERTINO, CA 95014
Site ID: 925545
CERS ID: 10955524
CERS Description: Chemical Storage Facilities

Coordinates:
Site ID: 925545
Facility Name: The Habit Burger Grill # 254
Env Int Type Code: HMBP
Program ID: 10955524
Coord Name: Not reported
Ref Point Type Desc: Center of a facility or station.,
Latitude: 37.323440
Longitude: -122.035350

Affiliation:
Affiliation Type Desc: Document Preparer
Entity Name: Edith Trejo
Entity Title: Not reported
Affiliation Address: Not reported
Affiliation City: Not reported
Affiliation State: Not reported
Affiliation Country: Not reported
Affiliation Zip: Not reported
Affiliation Phone: ,

Affiliation Type Desc: Facility Mailing Address
Entity Name: Mailing Address
Entity Title: Not reported
Affiliation Address: 1 Glen Bell Way
Affiliation City: Irvine
Affiliation State: CA
Affiliation Country: Not reported
Affiliation Zip: 92618
Affiliation Phone: ,

Affiliation Type Desc: Identification Signer
Entity Name: Edith Trejo
Entity Title: Facilities Administrative Specialist
Affiliation Address: Not reported
Affiliation City: Not reported
Affiliation State: Not reported
Affiliation Country: Not reported
Affiliation Zip: Not reported

PERFECT DENTAL (Continued) **S112346430**

Affiliation Phone:	,

Affiliation Type Desc:	Operator
Entity Name:	The Habit Burger Grill # 254
Entity Title:	Not reported
Affiliation Address:	Not reported
Affiliation City:	Not reported
Affiliation State:	Not reported
Affiliation Country:	Not reported
Affiliation Zip:	Not reported
Affiliation Phone:	(408) 366-2206,

Affiliation Type Desc:	Parent Corporation
Entity Name:	The Habit Restaurants, LLC.
Entity Title:	Not reported
Affiliation Address:	Not reported
Affiliation City:	Not reported
Affiliation State:	Not reported
Affiliation Country:	Not reported
Affiliation Zip:	Not reported
Affiliation Phone:	,

Affiliation Type Desc:	CUPA District
Entity Name:	Santa Clara County Environmental Health
Entity Title:	Not reported
Affiliation Address:	1555 Berger Drive, Suite 300
Affiliation City:	San Jose
Affiliation State:	CA
Affiliation Country:	Not reported
Affiliation Zip:	95112-2716
Affiliation Phone:	(408) 918-3400,

Affiliation Type Desc:	Legal Owner
Entity Name:	THE HABIT RESTAURANTS, LLC
Entity Title:	Not reported
Affiliation Address:	1 Glen Bell Way
Affiliation City:	Irvine
Affiliation State:	CA
Affiliation Country:	United States
Affiliation Zip:	92618
Affiliation Phone:	(949) 851-8881,

Affiliation Type Desc:	Environmental Contact
Entity Name:	Edith Trejo
Entity Title:	Not reported
Affiliation Address:	1 Glen Bell Way
Affiliation City:	Irvine
Affiliation State:	CA
Affiliation Country:	Not reported
Affiliation Zip:	92618
Affiliation Phone:	,

H89 ESE 1/8-1/4 0.134 mi. 707 ft. | **PERFECT DENTAL**
20735 STEVENS CREEK BLVD STE G
CUPERTINO, CA 95014

Site 2 of 3 in cluster H

RCRA NonGen / NLR | **1024816299**
CAL000317231

Relative: Lower

Actual: 248 ft.

RCRA Listings:

Date Form Received by Agency:		20070308
Handler Name:		Perfect Dental
Handler Address:		20735 Stevens Creek Blvd Ste G
Handler City,State,Zip:		CUPERTINO, CA 95014
EPA ID:		CAL000317231
Contact Name:		CHENG-PO FENG
Contact Address:		20735 STEVENS CREEK BLVD STE G
Contact City,State,Zip:		CUPERTINO, CA 95014
Contact Telephone:		408-725-8300
Contact Fax:		408-425-8833
Contact Email:		CHENGPO@YAHOO.COM
Contact Title:		Not reported
EPA Region:		09
Land Type:		Not reported
Federal Waste Generator Description:		Not a generator, verified
Non-Notifier:		Not reported
Biennial Report Cycle:		Not reported
Accessibility:		Not reported
Active Site Indicator:		Handler Activities
State District Owner:		Not reported
State District:		Not reported
Mailing Address:		20735 STEVENS CREEK BLVD STE G
Mailing City,State,Zip:		CUPERTINO, CA 95014-0000
Owner Name:	Cheng-Po Feng	
Owner Type:		Other
Operator Name:	Cheng-Po Feng	
Operator Type:		Other
Short-Term Generator Activity:		No
Importer Activity:		No
Mixed Waste Generator:		No
Transporter Activity:		No
Transfer Facility Activity:		No
Recycler Activity with Storage:		No
Small Quantity On-Site Burner Exemption:		No
Smelting Melting and Refining Furnace Exemption:		No
Underground Injection Control:		No
Off-Site Waste Receipt:		No
Universal Waste Indicator:		Yes
Universal Waste Destination Facility:		Yes
Federal Universal Waste:		No
Active Site State-Reg Handler:		---
Federal Facility Indicator:		Not reported
Hazardous Secondary Material Indicator:		N
Sub-Part K Indicator:		Not reported
2018 GPRA Permit Baseline:		Not on the Baseline
2018 GPRA Renewals Baseline:		Not on the Baseline
202 GPRA Corrective Action Baseline:		No
Subject to Corrective Action Universe:		No
Non-TSDFs Where RCRA CA has Been Imposed Universe:		No
Corrective Action Priority Ranking:		No NCAPS ranking
Environmental Control Indicator:		No
Institutional Control Indicator:		No

PERFECT DENTAL (Continued) **1024816299**

Human Exposure Controls Indicator:	N/A
Groundwater Controls Indicator:	N/A
Significant Non-Complier Universe:	No
Unaddressed Significant Non-Complier Universe:	No
Addressed Significant Non-Complier Universe:	No
Significant Non-Complier With a Compliance Schedule Universe:	No
Financial Assurance Required:	Not reported
Handler Date of Last Change:	20180905
Recognized Trader-Importer:	No
Recognized Trader-Exporter:	No
Importer of Spent Lead Acid Batteries:	No
Exporter of Spent Lead Acid Batteries:	No
Recycler Activity Without Storage:	No
Manifest Broker:	No
Sub-Part P Indicator:	No

Handler - Owner Operator:

Owner/Operator Indicator:	Owner
Owner/Operator Name: CHENG-PO FENG	
Legal Status:	Other
Date Became Current:	Not reported
Date Ended Current:	Not reported
Owner/Operator Address:	2435 DIABLO RANCH PL
Owner/Operator City,State,Zip:	DANVILLE, CA 94506-0000
Owner/Operator Telephone:	408-725-8300
Owner/Operator Telephone Ext:	Not reported
Owner/Operator Fax:	Not reported
Owner/Operator Email:	Not reported

Owner/Operator Indicator:	Operator
Owner/Operator Name: CHENG-PO FENG	
Legal Status:	Other
Date Became Current:	Not reported
Date Ended Current:	Not reported
Owner/Operator Address:	20735 STEVENS CREEK BLVD STE G
Owner/Operator City,State,Zip:	CUPERTINO, CA 95014
Owner/Operator Telephone:	408-725-8300
Owner/Operator Telephone Ext:	Not reported
Owner/Operator Fax:	Not reported
Owner/Operator Email:	Not reported

Historic Generators:

Receive Date:	20070308
Handler Name: PERFECT DENTAL	
Federal Waste Generator Description:	Not a generator, verified
State District Owner:	Not reported
Large Quantity Handler of Universal Waste:	No
Recognized Trader Importer:	No
Recognized Trader Exporter:	No
Spent Lead Acid Battery Importer:	No
Spent Lead Acid Battery Exporter:	No
Current Record:	Yes
Non Storage Recycler Activity:	Not reported
Electronic Manifest Broker:	Not reported

PERFECT DENTAL (Continued) **1024816299**

List of NAICS Codes and Descriptions:
NAICS Code: 62121
NAICS Description: Offices Of Dentists

Facility Has Received Notices of Violations:
Violations: No Violations Found

Evaluation Action Summary:
Evaluations: No Evaluations Found

---

90 South 1/8-1/4 0.138 mi. 731 ft.

10138 BARBARA LN
10138 BARBARA LN
CUPERTINO, CA 95014

RCRA NonGen / NLR **1025857840**
E MANIFEST **CAC003038314**

Relative: Higher
Actual: 269 ft.

RCRA Listings:

Date Form Received by Agency:	20191011
Handler Name:	10138 Barbara Ln
Handler Address:	10138 Barbara Ln
Handler City,State,Zip:	CUPERTINO, CA 95014
EPA ID:	CAC003038314
Contact Name:	HAI LIU
Contact Address:	10138 BARBARA LN
Contact City,State,Zip:	CUPERTINO, CA 95014
Contact Telephone:	408-930-4008
Contact Fax:	Not reported
Contact Email:	SHACARRAHENDERSON@ALLIANCE-ENVIRO.COM
Contact Title:	Not reported
EPA Region:	09
Land Type:	Not reported
Federal Waste Generator Description:	Not a generator, verified
Non-Notifier:	Not reported
Biennial Report Cycle:	Not reported
Accessibility:	Not reported
Active Site Indicator:	Not reported
State District Owner:	Not reported
State District:	Not reported
Mailing Address:	10138 BARBARA LN
Mailing City,State,Zip:	CUPERTINO, CA 95014
Owner Name:	Hai Liu
Owner Type:	Other
Operator Name:	Hai Liu
Operator Type:	Other
Short-Term Generator Activity:	No
Importer Activity:	No
Mixed Waste Generator:	No
Transporter Activity:	No
Transfer Facility Activity:	No
Recycler Activity with Storage:	No
Small Quantity On-Site Burner Exemption:	No
Smelting Melting and Refining Furnace Exemption:	No
Underground Injection Control:	No
Off-Site Waste Receipt:	No
Universal Waste Indicator:	No

10138 BARBARA LN (Continued) **1025857840**

Universal Waste Destination Facility:	No
Federal Universal Waste:	No
Active Site State-Reg Handler:	---
Federal Facility Indicator:	Not reported
Hazardous Secondary Material Indicator:	N
Sub-Part K Indicator:	Not reported
2018 GPRA Permit Baseline:	Not on the Baseline
2018 GPRA Renewals Baseline:	Not on the Baseline
202 GPRA Corrective Action Baseline:	No
Subject to Corrective Action Universe:	No
Non-TSDFs Where RCRA CA has Been Imposed Universe:	No
Corrective Action Priority Ranking:	No NCAPS ranking
Environmental Control Indicator:	No
Institutional Control Indicator:	No
Human Exposure Controls Indicator:	N/A
Groundwater Controls Indicator:	N/A
Significant Non-Complier Universe:	No
Unaddressed Significant Non-Complier Universe:	No
Addressed Significant Non-Complier Universe:	No
Significant Non-Complier With a Compliance Schedule Universe:	No
Financial Assurance Required:	Not reported
Handler Date of Last Change:	20241211
Recognized Trader-Importer:	No
Recognized Trader-Exporter:	No
Importer of Spent Lead Acid Batteries:	No
Exporter of Spent Lead Acid Batteries:	No
Recycler Activity Without Storage:	No
Manifest Broker:	No
Sub-Part P Indicator:	No

Handler - Owner Operator:

Owner/Operator Indicator:	Owner
Owner/Operator Name: HAI LIU	
Legal Status:	Other
Date Became Current:	Not reported
Date Ended Current:	Not reported
Owner/Operator Address:	10138 BARBARA LN
Owner/Operator City,State,Zip:	CUPERTINO, CA 95014
Owner/Operator Telephone:	408-930-4008
Owner/Operator Telephone Ext:	Not reported
Owner/Operator Fax:	Not reported
Owner/Operator Email:	Not reported

Owner/Operator Indicator:	Operator
Owner/Operator Name: HAI LIU	
Legal Status:	Other
Date Became Current:	Not reported
Date Ended Current:	Not reported
Owner/Operator Address:	10138 BARBARA LN
Owner/Operator City,State,Zip:	CUPERTINO, CA 95014
Owner/Operator Telephone:	408-930-4008
Owner/Operator Telephone Ext:	Not reported
Owner/Operator Fax:	Not reported
Owner/Operator Email:	Not reported

10138 BARBARA LN (Continued) **1025857840**

Historic Generators:

Receive Date:	20191011
Handler Name:	10138 BARBARA LN
Federal Waste Generator Description:	Not a generator, verified
State District Owner:	Not reported
Large Quantity Handler of Universal Waste:	No
Recognized Trader Importer:	No
Recognized Trader Exporter:	No
Spent Lead Acid Battery Importer:	No
Spent Lead Acid Battery Exporter:	No
Current Record:	Yes
Non Storage Recycler Activity:	No
Electronic Manifest Broker:	No

List of NAICS Codes and Descriptions:

NAICS Code:	56299
NAICS Description:	All Other Waste Management Services

Facility Has Received Notices of Violations:

Violations:	No Violations Found

Evaluation Action Summary:

Evaluations:	No Evaluations Found

E MANIFEST:

Manifest Tracking Number:	019644563JJK
Last Updated Date:	20191104
Shipped Date:	20191017
Received Date:	20191024
Manifest Status:	Signed
Submission Type:	DataImage5Copy
Origin Type:	Mail
Generator EPA ID:	CAC003038314
Generator Name:	Hai Liu
Generator Location Street Number:	Not reported
Generator Location Street 1:	10138 BARBARA LN
Generator Location Street 2:	Not reported
Generator Location City:	CUPERTINO
Generator Location State:	CA
Generator Location Zip:	95014
Generator Mail Street Number:	Not reported
Generator Mail Street 1:	10138 BARBARA LN
Generator Mail Street 2:	Not reported
Generator Mail City:	CUPERTINO
Generator Mail Zip:	95014
Generator Mail State:	CA
Generator Contact Company Name:	Not reported
Designated Facility EPA ID:	CAD982042475
Designated Facility Name:	Recology Hay Road
Designated Facility Mail Street Number:	Not reported
Designated Facility Mail Street 1:	Not reported
Designated Facility Mail Street 2:	235 N FIRST ST
Designated Facility Mail City:	DIXON
Designated Facility Mail Zip:	95620

10138 BARBARA LN (Continued) **1025857840**

Designated Facility Mail State: CA
Designated Facility Location Street Number: Not reported
Designated Facility Location Street 1: 6426 HAY RD
Designated Facility Location Street 2: Not reported
Designated Facility Location City: VACAVILLE
Designated Facility Location Zip: 95687-0000
Designated Facility Location State: CA
Designated Facility Contact Company Name: Not reported
Manifest Residue Indicator: N
Rejection Indicator: N

State Waste:
Manifest Tracking Number: 019644563JJK
Waste Line Number: 1
State Waste Code Owner: CA
State Waste Code: 151
State Waste: Asbestos-containing waste

Transporter:
Manifest Tracking Number: 019644563JJK
Transporter Line Number: 1
Transporter EPA ID: CAL000160111
Transporter Name: Alliance Environmental Group Llc

Manifest Tracking Number: 019644563JJK
Transporter Line Number: 2
Transporter EPA ID: CAR000273680
Transporter Name: Ferma Greenbox Inc

Waste Line:
Manifest Tracking Number: 019644563JJK
Waste Line Number: 1
U.S. DOT Hazardous Indicator: Y
U.S. DOT ID Number: NA2212
U.S. DOT Description: Rq Na2212, Asbestos, 9, Pgiii
Non-Hazardous Waste Description: Not reported
Number of Containers: 15
Container Type Code: BA
Container Type Description: Burlap, cloth, paper, or plastic bags
Waste Quantity: 1
Quantity Unit of Measure Code: Y
Quantity Unit of Measure Description: Cubic Yards
Waste Quantity, in Tons: 0.84
Acute Waste Quantity, in Tons: 0
Non-Acute Waste Quantity, in Tons: 0.84
Waste Quantity, in Kilograms: 761.9052
Acute Waste Quantity, in Kilograms: 0
Non-Acute Waste Quantity, in Kilorgrams: 761.9052
Management Method Code: H132
Management Method Description: LANDFILL (WITH PRIOR TREATMENT AND/OR STABILIZATION)
Waste Residue Indicator: N
Quantity Discrepancy Indicator: N
Waste Type Discrepancy Indicator: N
Waste Density: Not reported
Waste Density Unit of Measure Code: Not reported
Waste Density Unit of Measure Description: Not reported

10138 BARBARA LN (Continued) **1025857840**

Form Code:	Not reported
Form Code Description:	Not reported
Source Code:	Not reported
Source Code Description:	Not reported
Waste Minimization Code:	Not reported
Waste Minimization Code Description:	Not reported
Consent Number:	Not reported
EPA Waste Indicator:	N

H91
ESE
1/8-1/4
0.139 mi.
736 ft.

RITZ CAMERA #257
20680 STEVENS CREEK BL
CUPERTINO, CA 95014

CUPA Listings **S121468474**
N/A

Site 3 of 3 in cluster H

Relative:
Lower

Actual:
249 ft.

CUPA SANTA CLARA:

Name:	RITZ CAMERA #257
Address:	20680 STEVENS CREEK BL
City,State,Zip:	CUPERTINO, CA 95014
Region:	SANTA CLARA
Telephone:	4082521500
UDF Email:	Not reported
PE#:	2205
Program Description:	GENERATES 100 KG TO < 5 TONS/YEAR
Program Identifier:	DEH PERMIT-HAZ WASTE GENERATOR PROGRAM
Latitude:	37.322692
Longitude:	-122.03569
Record ID:	PR0314718
Facility ID:	FA0200897

I92
SSE
1/8-1/4
0.195 mi.
1030 ft.

JUE XU
20739 SUNRISE DR.
CUPERTINO, CA 95014

RCRA NonGen / NLR **1024769670**
E MANIFEST **CAC002989566**

Site 1 of 2 in cluster I

Relative:
Higher

Actual:
261 ft.

RCRA Listings:

Date Form Received by Agency:	20181116
Handler Name:	Jue Xu
Handler Address:	20739 Sunrise Dr.
Handler City,State,Zip:	CUPERTINO, CA 95014
EPA ID:	CAC002989566
Contact Name:	JUE XU
Contact Address:	20739 SUNRISE DR.
Contact City,State,Zip:	CUPERTINO, CA 95014
Contact Telephone:	408-329-8840
Contact Fax:	Not reported
Contact Email:	XU_JUE@YAHOO.COM
Contact Title:	Not reported
EPA Region:	09
Land Type:	Not reported
Federal Waste Generator Description:	Not a generator, verified
Non-Notifier:	Not reported
Biennial Report Cycle:	Not reported
Accessibility:	Not reported
Active Site Indicator:	Handler Activities

JUE XU (Continued) **1024769670**

State District Owner:		Not reported
State District:		Not reported
Mailing Address:		20739 SUNRISE DR.
Mailing City,State,Zip:		CUPERTINO, CA 95014
Owner Name:	Jue Xu	
Owner Type:		Other
Operator Name:	Jue Xu	
Operator Type:		Other
Short-Term Generator Activity:		No
Importer Activity:		No
Mixed Waste Generator:		No
Transporter Activity:		No
Transfer Facility Activity:		No
Recycler Activity with Storage:		No
Small Quantity On-Site Burner Exemption:		No
Smelting Melting and Refining Furnace Exemption:		No
Underground Injection Control:		No
Off-Site Waste Receipt:		No
Universal Waste Indicator:		Yes
Universal Waste Destination Facility:		Yes
Federal Universal Waste:		No
Active Site State-Reg Handler:		---
Federal Facility Indicator:		Not reported
Hazardous Secondary Material Indicator:		N
Sub-Part K Indicator:		Not reported
2018 GPRA Permit Baseline:		Not on the Baseline
2018 GPRA Renewals Baseline:		Not on the Baseline
202 GPRA Corrective Action Baseline:		No
Subject to Corrective Action Universe:		No
Non-TSDFs Where RCRA CA has Been Imposed Universe:		No
Corrective Action Priority Ranking:		No NCAPS ranking
Environmental Control Indicator:		No
Institutional Control Indicator:		No
Human Exposure Controls Indicator:		N/A
Groundwater Controls Indicator:		N/A
Significant Non-Complier Universe:		No
Unaddressed Significant Non-Complier Universe:		No
Addressed Significant Non-Complier Universe:		No
Significant Non-Complier With a Compliance Schedule Universe:		No
Financial Assurance Required:		Not reported
Handler Date of Last Change:		20181120
Recognized Trader-Importer:		No
Recognized Trader-Exporter:		No
Importer of Spent Lead Acid Batteries:		No
Exporter of Spent Lead Acid Batteries:		No
Recycler Activity Without Storage:		No
Manifest Broker:		No
Sub-Part P Indicator:		No

Handler - Owner Operator:

Owner/Operator Indicator:	Operator
Owner/Operator Name: JUE XU	
Legal Status:	Other
Date Became Current:	Not reported
Date Ended Current:	Not reported
Owner/Operator Address:	20739 SUNRISE DR.

JUE XU (Continued) **1024769670**

Owner/Operator City,State,Zip: CUPERTINO, CA 95014
Owner/Operator Telephone: 408-329-8840
Owner/Operator Telephone Ext: Not reported
Owner/Operator Fax: Not reported
Owner/Operator Email: Not reported

Owner/Operator Indicator: Owner
Owner/Operator Name: JUE XU
Legal Status: Other
Date Became Current: Not reported
Date Ended Current: Not reported
Owner/Operator Address: 20739 SUNRISE DR.
Owner/Operator City,State,Zip: CUPERTINO, CA 95014
Owner/Operator Telephone: 408-329-8840
Owner/Operator Telephone Ext: Not reported
Owner/Operator Fax: Not reported
Owner/Operator Email: Not reported

Historic Generators:
Receive Date: 20181116
Handler Name: JUE XU
Federal Waste Generator Description: Not a generator, verified
State District Owner: Not reported
Large Quantity Handler of Universal Waste: No
Recognized Trader Importer: No
Recognized Trader Exporter: No
Spent Lead Acid Battery Importer: No
Spent Lead Acid Battery Exporter: No
Current Record: Yes
Non Storage Recycler Activity: Not reported
Electronic Manifest Broker: Not reported

List of NAICS Codes and Descriptions:
NAICS Code: 56299
NAICS Description: All Other Waste Management Services

Facility Has Received Notices of Violations:
Violations: No Violations Found

Evaluation Action Summary:
Evaluations: No Evaluations Found

E MANIFEST:
Manifest Tracking Number: 017864298JJK
Last Updated Date: 20181206
Shipped Date: 20181119
Received Date: 20181128
Manifest Status: Signed
Submission Type: DataImage5Copy
Origin Type: Service
Generator EPA ID: CAC002989566
Generator Name: Jue Xu
Generator Location Street Number: Not reported
Generator Location Street 1: 20739 SUNRISE DR.

JUE XU (Continued) **1024769670**

Generator Location Street 2:	Not reported
Generator Location City:	CUPERTINO
Generator Location State:	CA
Generator Location Zip:	95014
Generator Mail Street Number:	Not reported
Generator Mail Street 1:	20739 SUNRISE DR.
Generator Mail Street 2:	Not reported
Generator Mail City:	CUPERTINO
Generator Mail Zip:	95014
Generator Mail State:	CA
Generator Contact Company Name:	Not reported
Designated Facility EPA ID:	CAD981382732
Designated Facility Name:	Altamont Landfill & Resource Recovery Facility
Designated Facility Mail Street Number:	10840
Designated Facility Mail Street 1:	Not reported
Designated Facility Mail Street 2:	10840 ALTAMONT PASS RD
Designated Facility Mail City:	LIVERMORE
Designated Facility Mail Zip:	94551
Designated Facility Mail State:	CA
Designated Facility Location Street Number:	10840
Designated Facility Location Street 1:	10840 ALTAMONT PASS RD
Designated Facility Location Street 2:	Not reported
Designated Facility Location City:	LIVERMORE
Designated Facility Location Zip:	94551
Designated Facility Location State:	CA
Designated Facility Contact Company Name:	Not reported
Manifest Residue Indicator:	N
Rejection Indicator:	N

State Waste:

Manifest Tracking Number:	017864298JJK
Waste Line Number:	1
State Waste Code Owner:	CA
State Waste Code:	151
State Waste:	Asbestos-containing waste

Transporter:

Manifest Tracking Number:	017864298JJK
Transporter Line Number:	1
Transporter EPA ID:	CAR000049957
Transporter Name:	Z Con Specialty Services Inc
Manifest Tracking Number:	017864298JJK
Transporter Line Number:	2
Transporter EPA ID:	CAR000037283
Transporter Name:	World Environmental And Energy Inc

Waste Line:

Manifest Tracking Number:	017864298JJK
Waste Line Number:	1
U.S. DOT Hazardous Indicator:	Y
U.S. DOT ID Number:	NA2212
U.S. DOT Description:	Rq, Na2212, Asbestos, 9, Pg Iii
Non-Hazardous Waste Description:	Not reported
Number of Containers:	18
Container Type Code:	BA

JUE XU (Continued) **1024769670**

Container Type Description:	Burlap, cloth, paper, or plastic bags
Waste Quantity:	2
Quantity Unit of Measure Code:	Y
Quantity Unit of Measure Description:	Cubic Yards
Waste Quantity, in Tons:	1.68
Acute Waste Quantity, in Tons:	0
Non-Acute Waste Quantity, in Tons:	1.68
Waste Quantity, in Kilograms:	1523.8104
Acute Waste Quantity, in Kilograms:	0
Non-Acute Waste Quantity, in Kilorgrams:	1523.8104
Management Method Code:	H134
Management Method Description:	DEEPWELL OR UNDERGROUND INJECTION
Waste Residue Indicator:	N
Quantity Discrepancy Indicator:	N
Waste Type Discrepancy Indicator:	N
Waste Density:	Not reported
Waste Density Unit of Measure Code:	Not reported
Waste Density Unit of Measure Description:	Not reported
Form Code:	Not reported
Form Code Description:	Not reported
Source Code:	Not reported
Source Code Description:	Not reported
Waste Minimization Code:	Not reported
Waste Minimization Code Description:	Not reported
Consent Number:	Not reported
EPA Waste Indicator:	N

J93 **BEN SHYY PHD, DDS** **RCRA NonGen / NLR** **1024791179**
ENE **10118 BANDLEY DR** **CAL000099102**
1/8-1/4 **CUPERTINO, CA 95014**
0.198 mi.
1043 ft. **Site 1 of 2 in cluster J**

Relative:
Lower

Actual:
241 ft.

RCRA Listings:

Date Form Received by Agency:	19930816
Handler Name:	Ben Shyy Phd, Dds
Handler Address:	10118 Bandley Dr
Handler City,State,Zip:	CUPERTINO, CA 95014-2155
EPA ID:	CAL000099102
Contact Name:	BLOSSOM MCCOY
Contact Address:	10118 BANDLEY DR STE F
Contact City,State,Zip:	CUPERTINO, CA 95014
Contact Telephone:	408-996-8999
Contact Fax:	000-000-0000
Contact Email:	FLWRBLSM@SBCGLOBAL.NET
Contact Title:	Not reported
EPA Region:	09
Land Type:	Not reported
Federal Waste Generator Description:	Not a generator, verified
Non-Notifier:	Not reported
Biennial Report Cycle:	Not reported
Accessibility:	Not reported
Active Site Indicator:	Handler Activities
State District Owner:	Not reported
State District:	Not reported
Mailing Address:	10118 BANDLEY DR STE F
Mailing City,State,Zip:	CUPERTINO, CA 95014-0000
Owner Name:	Ben Shyy

BEN SHYY PHD, DDS (Continued) **1024791179**

Owner Type:		Other
Operator Name:	Blossom Mccoy	
Operator Type:		Other
Short-Term Generator Activity:		No
Importer Activity:		No
Mixed Waste Generator:		No
Transporter Activity:		No
Transfer Facility Activity:		No
Recycler Activity with Storage:		No
Small Quantity On-Site Burner Exemption:		No
Smelting Melting and Refining Furnace Exemption:		No
Underground Injection Control:		No
Off-Site Waste Receipt:		No
Universal Waste Indicator:		Yes
Universal Waste Destination Facility:		Yes
Federal Universal Waste:		No
Active Site State-Reg Handler:		---
Federal Facility Indicator:		Not reported
Hazardous Secondary Material Indicator:		N
Sub-Part K Indicator:		Not reported
2018 GPRA Permit Baseline:		Not on the Baseline
2018 GPRA Renewals Baseline:		Not on the Baseline
202 GPRA Corrective Action Baseline:		No
Subject to Corrective Action Universe:		No
Non-TSDFs Where RCRA CA has Been Imposed Universe:		No
Corrective Action Priority Ranking:		No NCAPS ranking
Environmental Control Indicator:		No
Institutional Control Indicator:		No
Human Exposure Controls Indicator:		N/A
Groundwater Controls Indicator:		N/A
Significant Non-Complier Universe:		No
Unaddressed Significant Non-Complier Universe:		No
Addressed Significant Non-Complier Universe:		No
Significant Non-Complier With a Compliance Schedule Universe:		No
Financial Assurance Required:		Not reported
Handler Date of Last Change:		20180905
Recognized Trader-Importer:		No
Recognized Trader-Exporter:		No
Importer of Spent Lead Acid Batteries:		No
Exporter of Spent Lead Acid Batteries:		No
Recycler Activity Without Storage:		No
Manifest Broker:		No
Sub-Part P Indicator:		No

Handler - Owner Operator:

Owner/Operator Indicator:	Operator
Owner/Operator Name: BLOSSOM MCCOY	
Legal Status:	Other
Date Became Current:	Not reported
Date Ended Current:	Not reported
Owner/Operator Address:	10118 BANDLEY DR STE F
Owner/Operator City,State,Zip:	CUPERTINO, CA 95014
Owner/Operator Telephone:	408-996-8999
Owner/Operator Telephone Ext:	Not reported
Owner/Operator Fax:	Not reported
Owner/Operator Email:	Not reported

BEN SHYY PHD, DDS (Continued) **1024791179**

Owner/Operator Indicator: Owner
Owner/Operator Name: BEN SHYY
Legal Status: Other
Date Became Current: Not reported
Date Ended Current: Not reported
Owner/Operator Address: 10118 BANDLEY DR # F
Owner/Operator City,State,Zip: CUPERTINO, CA 95014-0000
Owner/Operator Telephone: 408-437-9188
Owner/Operator Telephone Ext: Not reported
Owner/Operator Fax: Not reported
Owner/Operator Email: Not reported

Historic Generators:
Receive Date: 19930816
Handler Name: BEN SHYY PHD, DDS
Federal Waste Generator Description: Not a generator, verified
State District Owner: Not reported
Large Quantity Handler of Universal Waste: No
Recognized Trader Importer: No
Recognized Trader Exporter: No
Spent Lead Acid Battery Importer: No
Spent Lead Acid Battery Exporter: No
Current Record: Yes
Non Storage Recycler Activity: Not reported
Electronic Manifest Broker: Not reported

List of NAICS Codes and Descriptions:
NAICS Code: 62121
NAICS Description: Offices Of Dentists

Facility Has Received Notices of Violations:
Violations: No Violations Found

Evaluation Action Summary:
Evaluations: No Evaluations Found

J94 **BEN SHYY PHD DDS** **CUPA Listings** **S112345420**
ENE **10118 BANDLEY DR F** **N/A**
1/8-1/4 **CUPERTINO, CA 95014**
0.198 mi.
1043 ft. **Site 2 of 2 in cluster J**

Relative:
Lower

Actual:
241 ft.

CUPA SANTA CLARA:
Name: BEN SHYY PHD DDS
Address: 10118 BANDLEY DR F
City,State,Zip: CUPERTINO, CA 95014
Region: SANTA CLARA
Telephone: 4089968999
UDF Email: Not reported
PE#: 2271
Program Description: SILVER WASTE ONLY <100 KG/YR
Program Identifier: DEH PERMIT-HAZ WASTE GENERATOR PROGRAM
Latitude: 37.324192
Longitude: -122.034554
Record ID: PR0315174

BEN SHYY PHD DDS (Continued) **S112345420**

Facility ID: FA0200592

K95 **TRACY HSU** **RCRA NonGen / NLR** **1026803858**
NNE **20696 HANFORD DR** **E MANIFEST** **CAC003115947**
1/8-1/4 **CUPERTINO, CA 95014**
0.206 mi.
1088 ft. **Site 1 of 2 in cluster K**

Relative: **Lower**
Actual: **246 ft.**

RCRA Listings:

Date Form Received by Agency:		20210421
Handler Name:		20696 Hanford Dr
Handler Address:		20696 Hanford Dr
Handler City,State,Zip:		CUPERTINO, CA 95014-1910
EPA ID:		CAC003115947
Contact Name:		TRACY HSU
Contact Address:		20696 HANFORD DR
Contact City,State,Zip:		CUPERTINO, CA 95014-1910
Contact Telephone:		408-464-5030
Contact Fax:		Not reported
Contact Email:		TRACY_HSU@YAHOO.COM
Contact Title:		Not reported
EPA Region:		09
Land Type:		Not reported
Federal Waste Generator Description:		Not a generator, verified
Non-Notifier:		Not reported
Biennial Report Cycle:		Not reported
Accessibility:		Not reported
Active Site Indicator:		Not reported
State District Owner:		Not reported
State District:		Not reported
Mailing Address:		20696 HANFORD DR
Mailing City,State,Zip:		CUPERTINO, CA 95014-1910
Owner Name:	Tracy Hsu	
Owner Type:		Other
Operator Name:	Tracy Hsu	
Operator Type:		Other
Short-Term Generator Activity:		No
Importer Activity:		No
Mixed Waste Generator:		No
Transporter Activity:		No
Transfer Facility Activity:		No
Recycler Activity with Storage:		No
Small Quantity On-Site Burner Exemption:		No
Smelting Melting and Refining Furnace Exemption:		No
Underground Injection Control:		No
Off-Site Waste Receipt:		No
Universal Waste Indicator:		No
Universal Waste Destination Facility:		No
Federal Universal Waste:		No
Active Site State-Reg Handler:		---
Federal Facility Indicator:		Not reported
Hazardous Secondary Material Indicator:		N
Sub-Part K Indicator:		Not reported
2018 GPRA Permit Baseline:		Not on the Baseline
2018 GPRA Renewals Baseline:		Not on the Baseline
202 GPRA Corrective Action Baseline:		No
Subject to Corrective Action Universe:		No
Non-TSDFs Where RCRA CA has Been Imposed Universe:		No

TRACY HSU (Continued) **1026803858**

Corrective Action Priority Ranking:	No NCAPS ranking
Environmental Control Indicator:	No
Institutional Control Indicator:	No
Human Exposure Controls Indicator:	N/A
Groundwater Controls Indicator:	N/A
Significant Non-Complier Universe:	No
Unaddressed Significant Non-Complier Universe:	No
Addressed Significant Non-Complier Universe:	No
Significant Non-Complier With a Compliance Schedule Universe:	No
Financial Assurance Required:	Not reported
Handler Date of Last Change:	20241211
Recognized Trader-Importer:	No
Recognized Trader-Exporter:	No
Importer of Spent Lead Acid Batteries:	No
Exporter of Spent Lead Acid Batteries:	No
Recycler Activity Without Storage:	No
Manifest Broker:	No
Sub-Part P Indicator:	No

Handler - Owner Operator:

Owner/Operator Indicator:	Operator
Owner/Operator Name: TRACY HSU	
Legal Status:	Other
Date Became Current:	Not reported
Date Ended Current:	Not reported
Owner/Operator Address:	20696 HANFORD DR
Owner/Operator City,State,Zip:	CUPERTINO, CA 95014-1910
Owner/Operator Telephone:	408-464-5030
Owner/Operator Telephone Ext:	Not reported
Owner/Operator Fax:	Not reported
Owner/Operator Email:	Not reported

Owner/Operator Indicator:	Owner
Owner/Operator Name: TRACY HSU	
Legal Status:	Other
Date Became Current:	Not reported
Date Ended Current:	Not reported
Owner/Operator Address:	20696 HANFORD DR
Owner/Operator City,State,Zip:	CUPERTINO, CA 95014-1910
Owner/Operator Telephone:	408-464-5030
Owner/Operator Telephone Ext:	Not reported
Owner/Operator Fax:	Not reported
Owner/Operator Email:	Not reported

Historic Generators:

Receive Date:	20210421
Handler Name: 20696 HANFORD DR	
Federal Waste Generator Description:	Not a generator, verified
State District Owner:	Not reported
Large Quantity Handler of Universal Waste:	No
Recognized Trader Importer:	No
Recognized Trader Exporter:	No
Spent Lead Acid Battery Importer:	No
Spent Lead Acid Battery Exporter:	No
Current Record:	Yes

TRACY HSU (Continued) **1026803858**

Non Storage Recycler Activity: No
Electronic Manifest Broker: No

List of NAICS Codes and Descriptions:
NAICS Code: 56299
NAICS Description: All Other Waste Management Services

Facility Has Received Notices of Violations:
Violations: No Violations Found

Evaluation Action Summary:
Evaluations: No Evaluations Found

E MANIFEST:

Manifest Tracking Number:	021763767JJK
Last Updated Date:	20210518
Shipped Date:	20210423
Received Date:	20210427
Manifest Status:	Signed
Submission Type:	DataImage5Copy
Origin Type:	Service
Generator EPA ID:	CAC003115947
Generator Name:	Tracy Hsu
Generator Location Street Number:	Not reported
Generator Location Street 1:	20696 HANFORD DR
Generator Location Street 2:	Not reported
Generator Location City:	CUPERTINO
Generator Location State:	CA
Generator Location Zip:	95014-1910
Generator Mail Street Number:	Not reported
Generator Mail Street 1:	20696 HANFORD DR
Generator Mail Street 2:	Not reported
Generator Mail City:	CUPERTINO
Generator Mail Zip:	95014-1910
Generator Mail State:	CA
Generator Contact Company Name:	Not reported
Designated Facility EPA ID:	CAD981382732
Designated Facility Name:	Altamont Landfill & Resource Recovery Facility
Designated Facility Mail Street Number:	10840
Designated Facility Mail Street 1:	Not reported
Designated Facility Mail Street 2:	ALTAMONT PASS RD
Designated Facility Mail City:	LIVERMORE
Designated Facility Mail Zip:	94551
Designated Facility Mail State:	CA
Designated Facility Location Street Number:	10840
Designated Facility Location Street 1:	ALTAMONT PASS RD
Designated Facility Location Street 2:	Not reported
Designated Facility Location City:	LIVERMORE
Designated Facility Location Zip:	94551
Designated Facility Location State:	CA
Designated Facility Contact Company Name:	Not reported
Manifest Residue Indicator:	N
Rejection Indicator:	N

TRACY HSU (Continued) **1026803858**

State Waste:

Manifest Tracking Number:	021763767JJK
Waste Line Number:	1
State Waste Code Owner:	CA
State Waste Code:	151
State Waste:	Asbestos-containing waste

Transporter:

Manifest Tracking Number:	021763767JJK
Transporter Line Number:	1
Transporter EPA ID:	CAR000049957
Transporter Name:	Z Con Specialty Services Inc
Manifest Tracking Number:	021763767JJK
Transporter Line Number:	2
Transporter EPA ID:	CAR000272773
Transporter Name:	Uni Waste Llc

Waste Line:

Manifest Tracking Number:	021763767JJK
Waste Line Number:	1
U.S. DOT Hazardous Indicator:	Y
U.S. DOT ID Number:	NA2212
U.S. DOT Description:	Na2212, Asbestos, 9, Pg Iii, Rq
Non-Hazardous Waste Description:	Not reported
Number of Containers:	1
Container Type Code:	BA
Container Type Description:	Burlap, cloth, paper, or plastic bags
Waste Quantity:	1
Quantity Unit of Measure Code:	Y
Quantity Unit of Measure Description:	Cubic Yards
Waste Quantity, in Tons:	0.84
Acute Waste Quantity, in Tons:	0
Non-Acute Waste Quantity, in Tons:	0.84
Waste Quantity, in Kilograms:	761.9052
Acute Waste Quantity, in Kilograms:	0
Non-Acute Waste Quantity, in Kilorgrams:	761.9052
Management Method Code:	H132
Management Method Description:	LANDFILL (WITH PRIOR TREATMENT AND/OR STABILIZATION)
Waste Residue Indicator:	N
Quantity Discrepancy Indicator:	N
Waste Type Discrepancy Indicator:	N
Waste Density:	Not reported
Waste Density Unit of Measure Code:	Not reported
Waste Density Unit of Measure Description:	Not reported
Form Code:	Not reported
Form Code Description:	Not reported
Source Code:	Not reported
Source Code Description:	Not reported
Waste Minimization Code:	Not reported
Waste Minimization Code Description:	Not reported
Consent Number:	Not reported
EPA Waste Indicator:	N

L96 ESE 1/8-1/4 0.210 mi. 1109 ft. | **CUSHMAN AND WAKEFIELD U.S., INC.**
20563 STEVENS CREEK BOULEVARD
CUPERTINO, CA 95014 | **RCRA NonGen / NLR** | **1031473346**
CAC003316852

Site 1 of 5 in cluster L

Relative: Lower
Actual: 241 ft.

RCRA Listings:

Date Form Received by Agency:	20241205
Handler Name:	Cushman And Wakefield U.S., Inc.
Handler Address:	20563 Stevens Creek Boulevard
Handler City,State,Zip:	CUPERTINO, CA 95014
EPA ID:	CAC003316852
Contact Name:	ODIN ANSARI
Contact Address:	540 WEST MADISON STREET
Contact City,State,Zip:	CHICAGO, IL 60661
Contact Telephone:	925-963-4867
Contact Fax:	Not reported
Contact Email:	CW_EHS_BOA@CUSHWAKE.COM
Contact Title:	Not reported
EPA Region:	09
Land Type:	Not reported
Federal Waste Generator Description:	Not a generator, verified
Non-Notifier:	Not reported
Biennial Report Cycle:	Not reported
Accessibility:	Not reported
Active Site Indicator:	Not reported
State District Owner:	Not reported
State District:	Not reported
Mailing Address:	540 WEST MADISON STREET
Mailing City,State,Zip:	CHICAGO, IL 60661
Owner Name:	Cushman And Wakefield U.S., Inc.
Owner Type:	Other
Operator Name:	Odin Ansari
Operator Type:	Other
Short-Term Generator Activity:	No
Importer Activity:	No
Mixed Waste Generator:	No
Transporter Activity:	No
Transfer Facility Activity:	No
Recycler Activity with Storage:	No
Small Quantity On-Site Burner Exemption:	No
Smelting Melting and Refining Furnace Exemption:	No
Underground Injection Control:	No
Off-Site Waste Receipt:	No
Universal Waste Indicator:	No
Universal Waste Destination Facility:	No
Federal Universal Waste:	No
Active Site State-Reg Handler:	---
Federal Facility Indicator:	Not reported
Hazardous Secondary Material Indicator:	N
Sub-Part K Indicator:	Not reported
2018 GPRA Permit Baseline:	Not on the Baseline
2018 GPRA Renewals Baseline:	Not on the Baseline
202 GPRA Corrective Action Baseline:	No
Subject to Corrective Action Universe:	No
Non-TSDFs Where RCRA CA has Been Imposed Universe:	No
Corrective Action Priority Ranking:	No NCAPS ranking
Environmental Control Indicator:	No
Institutional Control Indicator:	No

CUSHMAN AND WAKEFIELD U.S., INC. (Continued) **1031473346**

Human Exposure Controls Indicator:	N/A
Groundwater Controls Indicator:	N/A
Significant Non-Complier Universe:	No
Unaddressed Significant Non-Complier Universe:	No
Addressed Significant Non-Complier Universe:	No
Significant Non-Complier With a Compliance Schedule Universe:	No
Financial Assurance Required:	Not reported
Handler Date of Last Change:	20241206
Recognized Trader-Importer:	No
Recognized Trader-Exporter:	No
Importer of Spent Lead Acid Batteries:	No
Exporter of Spent Lead Acid Batteries:	No
Recycler Activity Without Storage:	No
Manifest Broker:	No
Sub-Part P Indicator:	No

Handler - Owner Operator:

Owner/Operator Indicator:	Owner
Owner/Operator Name:	CUSHMAN AND WAKEFIELD U.S., INC.
Legal Status:	Other
Date Became Current:	Not reported
Date Ended Current:	Not reported
Owner/Operator Address:	540 WEST MADISON STREET
Owner/Operator City,State,Zip:	CHICAGO, IL 60661
Owner/Operator Telephone:	925-963-4867
Owner/Operator Telephone Ext:	Not reported
Owner/Operator Fax:	Not reported
Owner/Operator Email:	Not reported

Owner/Operator Indicator:	Operator
Owner/Operator Name:	ODIN ANSARI
Legal Status:	Other
Date Became Current:	Not reported
Date Ended Current:	Not reported
Owner/Operator Address:	540 WEST MADISON STREET
Owner/Operator City,State,Zip:	CHICAGO, IL 60661
Owner/Operator Telephone:	925-963-4867
Owner/Operator Telephone Ext:	Not reported
Owner/Operator Fax:	Not reported
Owner/Operator Email:	Not reported

Historic Generators:

Receive Date:	20241205
Handler Name:	CUSHMAN AND WAKEFIELD U.S., INC.
Federal Waste Generator Description:	Not a generator, verified
State District Owner:	Not reported
Large Quantity Handler of Universal Waste:	No
Recognized Trader Importer:	No
Recognized Trader Exporter:	No
Spent Lead Acid Battery Importer:	No
Spent Lead Acid Battery Exporter:	No
Current Record:	Yes
Non Storage Recycler Activity:	No
Electronic Manifest Broker:	No

CUSHMAN AND WAKEFIELD U.S., INC. (Continued) **1031473346**

List of NAICS Codes and Descriptions:
NAICS Code: 56299
NAICS Description: All Other Waste Management Services

Facility Has Received Notices of Violations:
Violations: No Violations Found

Evaluation Action Summary:
Evaluations: No Evaluations Found

L97 **VTA** **E MANIFEST** **1031529303**
ESE **20563 STEVENS CREEK BLVD** **N/A**
1/8-1/4 **CUPERTINO, CA 95014**
0.210 mi.
1109 ft. **Site 2 of 5 in cluster L**

Relative:
Lower

Actual:
241 ft.

E MANIFEST:

Manifest Tracking Number:	025943538JJK
Last Updated Date:	20240924
Shipped Date:	20240617
Received Date:	20240715
Manifest Status:	Signed
Submission Type:	DataImage5Copy
Origin Type:	Service
Generator EPA ID:	CAS111111043
Generator Name:	Vta
Generator Location Street Number:	Not reported
Generator Location Street 1:	20563 STEVENS CREEK BLVD
Generator Location Street 2:	Not reported
Generator Location City:	CUPERTINO
Generator Location State:	CA
Generator Location Zip:	95014
Generator Mail Street Number:	Not reported
Generator Mail Street 1:	3331 N FIRST ST BLDG A
Generator Mail Street 2:	Not reported
Generator Mail City:	SAN JOSE
Generator Mail Zip:	95134
Generator Mail State:	CA
Generator Contact Company Name:	Not reported
Designated Facility EPA ID:	CAD982444481
Designated Facility Name:	Hazmat Tsdf Inc
Designated Facility Mail Street Number:	180
Designated Facility Mail Street 1:	Not reported
Designated Facility Mail Street 2:	WEST MONTE AVENUE
Designated Facility Mail City:	RIALTO
Designated Facility Mail Zip:	92316
Designated Facility Mail State:	CA
Designated Facility Location Street Number:	180
Designated Facility Location Street 1:	WEST MONTE AVENUE
Designated Facility Location Street 2:	Not reported
Designated Facility Location City:	RIALTO
Designated Facility Location Zip:	92316
Designated Facility Location State:	CA
Designated Facility Contact Company Name:	Not reported
Manifest Residue Indicator:	N

VTA (Continued) **1031529303**

Rejection Indicator: N

Transporter:
Manifest Tracking Number: 025943538JJK
Transporter Line Number: 1
Transporter EPA ID: CAR000217513
Transporter Name: Environmental Logistics Inc

Waste Line:
Manifest Tracking Number: 025943538JJK
Waste Line Number: 1
U.S. DOT Hazardous Indicator: N
U.S. DOT ID Number: Not reported
U.S. DOT Description: Not reported
Non-Hazardous Waste Description: Non-RCRA Hazardous Waste Liquid (Rinse Water)
Number of Containers: 1
Container Type Code: DM
Container Type Description: Metal drums, barrels, kegs
Waste Quantity: 55
Quantity Unit of Measure Code: G
Quantity Unit of Measure Description: Gallons
Waste Quantity, in Tons: 0.22936
Acute Waste Quantity, in Tons: 0
Non-Acute Waste Quantity, in Tons: 0.22936
Waste Quantity, in Kilograms: 208.0344
Acute Waste Quantity, in Kilograms: 0
Non-Acute Waste Quantity, in Kilorgrams: 208.0364008
Management Method Code: H141
Management Method Description: STORAGE, BULKING AND/OR TRANSFER OFF SITE
Waste Residue Indicator: N
Quantity Discrepancy Indicator: N
Waste Type Discrepancy Indicator: N
Waste Density: Not reported
Waste Density Unit of Measure Code: Not reported
Waste Density Unit of Measure Description: Not reported
Form Code: Not reported
Form Code Description: Not reported
Source Code: Not reported
Source Code Description: Not reported
Waste Minimization Code: Not reported
Waste Minimization Code Description: Not reported
Consent Number: Not reported
EPA Waste Indicator: N

M98 **APPLE INC. (BA04)** **RCRA NonGen / NLR** **1026493158**
NE **10441 BANDLEY DR** **CAL000457964**
1/8-1/4 **CUPERTINO, CA 95014**
0.210 mi.
1109 ft. **Site 1 of 7 in cluster M**

Relative:
Lower

Actual:
244 ft.

RCRA Listings:
Date Form Received by Agency: 20240808
Handler Name: Apple Inc. (Ba04)
Handler Address: Bandley Dr
Handler City,State,Zip: CUPERTINO, CA 95014
EPA ID: CAL000457964
Contact Name: KEVIN SUNG

APPLE INC. (BA04) (Continued) **1026493158**

Contact Address:		1 APPLE PARK WAY MS 319-5EHS
Contact City,State,Zip:		CUPERTINO, CA 95014
Contact Telephone:		408-908-0167
Contact Fax:		Not reported
Contact Email:		KEVIN_SUNG@APPLE.COM
Contact Title:		Not reported
EPA Region:		09
Land Type:		Private
Federal Waste Generator Description:		Not a generator, verified
Non-Notifier:		Not reported
Biennial Report Cycle:		Not reported
Accessibility:		Not reported
Active Site Indicator:		Not reported
State District Owner:		Not reported
State District:		Not reported
Mailing Address:		APPLE PARK WAY
Mailing City,State,Zip:		CUPERTINO, CA 95014
Owner Name:	Apple Inc	
Owner Type:		Other
Operator Name:	Apple Inc	
Operator Type:		Other
Short-Term Generator Activity:		No
Importer Activity:		No
Mixed Waste Generator:		No
Transporter Activity:		No
Transfer Facility Activity:		No
Recycler Activity with Storage:		No
Small Quantity On-Site Burner Exemption:		No
Smelting Melting and Refining Furnace Exemption:		No
Underground Injection Control:		No
Off-Site Waste Receipt:		No
Universal Waste Indicator:		No
Universal Waste Destination Facility:		No
Federal Universal Waste:		No
Active Site State-Reg Handler:		---
Federal Facility Indicator:		Not reported
Hazardous Secondary Material Indicator:		N
Sub-Part K Indicator:		Not reported
2018 GPRA Permit Baseline:		Not on the Baseline
2018 GPRA Renewals Baseline:		Not on the Baseline
202 GPRA Corrective Action Baseline:		No
Subject to Corrective Action Universe:		No
Non-TSDFs Where RCRA CA has Been Imposed Universe:		No
Corrective Action Priority Ranking:		No NCAPS ranking
Environmental Control Indicator:		No
Institutional Control Indicator:		No
Human Exposure Controls Indicator:		N/A
Groundwater Controls Indicator:		N/A
Significant Non-Complier Universe:		No
Unaddressed Significant Non-Complier Universe:		No
Addressed Significant Non-Complier Universe:		No
Significant Non-Complier With a Compliance Schedule Universe:		No
Financial Assurance Required:		Not reported
Handler Date of Last Change:		20240814
Recognized Trader-Importer:		No
Recognized Trader-Exporter:		No
Importer of Spent Lead Acid Batteries:		No

APPLE INC. (BA04) (Continued) **1026493158**

Exporter of Spent Lead Acid Batteries:	No
Recycler Activity Without Storage:	No
Manifest Broker:	No
Sub-Part P Indicator:	No

Handler - Owner Operator:

Owner/Operator Indicator:	Owner
Owner/Operator Name: APPLE INC	
Legal Status:	Other
Date Became Current:	20240808
Date Ended Current:	Not reported
Owner/Operator Address:	1 APPLE PARK WAY MS 319-5EHS
Owner/Operator City,State,Zip:	CUPERTINO, CA 95014
Owner/Operator Telephone:	408-908-0167
Owner/Operator Telephone Ext:	Not reported
Owner/Operator Fax:	Not reported
Owner/Operator Email:	SAFETY@APPLE.COM

Owner/Operator Indicator:	Operator
Owner/Operator Name: APPLE INC	
Legal Status:	Other
Date Became Current:	20240808
Date Ended Current:	Not reported
Owner/Operator Address:	1 APPLE PARK WAY MS 319-5EHS
Owner/Operator City,State,Zip:	CUPERTINO, CA 95014
Owner/Operator Telephone:	408-908-0167
Owner/Operator Telephone Ext:	Not reported
Owner/Operator Fax:	Not reported
Owner/Operator Email:	SAFETY@APPLE.COM

Owner/Operator Indicator:	Operator
Owner/Operator Name: KEVIN SUNG	
Legal Status:	Other
Date Became Current:	Not reported
Date Ended Current:	Not reported
Owner/Operator Address:	1 APPLE PARK WAY MS 319-5EHS
Owner/Operator City,State,Zip:	CUPERTINO, CA 95014
Owner/Operator Telephone:	408-908-0167
Owner/Operator Telephone Ext:	Not reported
Owner/Operator Fax:	Not reported
Owner/Operator Email:	Not reported

Owner/Operator Indicator:	Owner
Owner/Operator Name: APPLE INC	
Legal Status:	Other
Date Became Current:	Not reported
Date Ended Current:	Not reported
Owner/Operator Address:	1 APPLE PARK WAY MS 319-5EHS
Owner/Operator City,State,Zip:	CUPERTINO, CA 95014
Owner/Operator Telephone:	408-908-0167
Owner/Operator Telephone Ext:	Not reported
Owner/Operator Fax:	Not reported
Owner/Operator Email:	Not reported

Historic Generators:

APPLE INC. (BA04) (Continued) **1026493158**

Receive Date:	20240808
Handler Name: APPLE INC. (BA04)	
Federal Waste Generator Description:	Not a generator, verified
State District Owner:	Not reported
Large Quantity Handler of Universal Waste:	No
Recognized Trader Importer:	No
Recognized Trader Exporter:	No
Spent Lead Acid Battery Importer:	No
Spent Lead Acid Battery Exporter:	No
Current Record:	Yes
Non Storage Recycler Activity:	No
Electronic Manifest Broker:	No

Receive Date:	20201102
Handler Name: APPLE INC BAO4	
Federal Waste Generator Description:	Not a generator, verified
State District Owner:	Not reported
Large Quantity Handler of Universal Waste:	No
Recognized Trader Importer:	No
Recognized Trader Exporter:	No
Spent Lead Acid Battery Importer:	No
Spent Lead Acid Battery Exporter:	No
Current Record:	No
Non Storage Recycler Activity:	Not reported
Electronic Manifest Broker:	Not reported

List of NAICS Codes and Descriptions:

NAICS Code:	334111
NAICS Description:	Electronic Computer Manufacturing

NAICS Code:	541715
NAICS Description:	Research And Development In The Physical, Engineering, And Life Sciences (Except Nanotechnology And Biotechnology

Facility Has Received Notices of Violations:
Violations: No Violations Found

Evaluation Action Summary:
Evaluations: No Evaluations Found

K99 **APPLE INC.** **RCRA NonGen / NLR** **1027074138**
NE **10385 BANDLEY DR.** **CAC003145799**
1/8-1/4 **CUPERTINO, CA 95014**
0.211 mi.
1116 ft. **Site 2 of 2 in cluster K**

Relative:
Lower

Actual:
245 ft.

RCRA Listings:

Date Form Received by Agency:	20211028
Handler Name:	Apple Inc.
Handler Address:	10385 Bandley Dr.
Handler City,State,Zip:	CUPERTINO, CA 95014
EPA ID:	CAC003145799
Contact Name:	KEVIN SUNG
Contact Address:	1 APPLE PARK WAY, MS: 319-5EHS
Contact City,State,Zip:	CUPERTINO, CA 95014

APPLE INC. (Continued) **1027074138**

Contact Telephone:		408-908-0167
Contact Fax:		Not reported
Contact Email:		KEVIN_SUNG@APPLE.COM
Contact Title:		Not reported
EPA Region:		09
Land Type:		Not reported
Federal Waste Generator Description:		Not a generator, verified
Non-Notifier:		Not reported
Biennial Report Cycle:		Not reported
Accessibility:		Not reported
Active Site Indicator:		Not reported
State District Owner:		Not reported
State District:		Not reported
Mailing Address:		1 APPLE PARK WAY, MS: 319-5EHS
Mailing City,State,Zip:		CUPERTINO, CA 95014
Owner Name:	Apple Inc.	
Owner Type:		Other
Operator Name:	Kevin Sung	
Operator Type:		Other
Short-Term Generator Activity:		No
Importer Activity:		No
Mixed Waste Generator:		No
Transporter Activity:		No
Transfer Facility Activity:		No
Recycler Activity with Storage:		No
Small Quantity On-Site Burner Exemption:		No
Smelting Melting and Refining Furnace Exemption:		No
Underground Injection Control:		No
Off-Site Waste Receipt:		No
Universal Waste Indicator:		No
Universal Waste Destination Facility:		No
Federal Universal Waste:		No
Active Site State-Reg Handler:		---
Federal Facility Indicator:		Not reported
Hazardous Secondary Material Indicator:		N
Sub-Part K Indicator:		Not reported
2018 GPRA Permit Baseline:		Not on the Baseline
2018 GPRA Renewals Baseline:		Not on the Baseline
202 GPRA Corrective Action Baseline:		No
Subject to Corrective Action Universe:		No
Non-TSDFs Where RCRA CA has Been Imposed Universe:		No
Corrective Action Priority Ranking:		No NCAPS ranking
Environmental Control Indicator:		No
Institutional Control Indicator:		No
Human Exposure Controls Indicator:		N/A
Groundwater Controls Indicator:		N/A
Significant Non-Complier Universe:		No
Unaddressed Significant Non-Complier Universe:		No
Addressed Significant Non-Complier Universe:		No
Significant Non-Complier With a Compliance Schedule Universe:		No
Financial Assurance Required:		Not reported
Handler Date of Last Change:		20211028
Recognized Trader-Importer:		No
Recognized Trader-Exporter:		No
Importer of Spent Lead Acid Batteries:		No
Exporter of Spent Lead Acid Batteries:		No
Recycler Activity Without Storage:		No

APPLE INC. (Continued) **1027074138**

Manifest Broker: No
Sub-Part P Indicator: No

Handler - Owner Operator:
Owner/Operator Indicator: Owner
Owner/Operator Name: APPLE INC.
Legal Status: Other
Date Became Current: Not reported
Date Ended Current: Not reported
Owner/Operator Address: 1 APPLE PARK WAY, MS: 319-5EHS
Owner/Operator City,State,Zip: CUPERTINO, CA 95014
Owner/Operator Telephone: 408-908-0167
Owner/Operator Telephone Ext: Not reported
Owner/Operator Fax: Not reported
Owner/Operator Email: Not reported

Owner/Operator Indicator: Operator
Owner/Operator Name: KEVIN SUNG
Legal Status: Other
Date Became Current: Not reported
Date Ended Current: Not reported
Owner/Operator Address: 1 APPLE PARK WAY, MS: 319-5EHS
Owner/Operator City,State,Zip: CUPERTINO, CA 95014
Owner/Operator Telephone: 408-908-0167
Owner/Operator Telephone Ext: Not reported
Owner/Operator Fax: Not reported
Owner/Operator Email: Not reported

Historic Generators:
Receive Date: 20211028
Handler Name: APPLE INC.
Federal Waste Generator Description: Not a generator, verified
State District Owner: Not reported
Large Quantity Handler of Universal Waste: No
Recognized Trader Importer: No
Recognized Trader Exporter: No
Spent Lead Acid Battery Importer: No
Spent Lead Acid Battery Exporter: No
Current Record: Yes
Non Storage Recycler Activity: No
Electronic Manifest Broker: No

List of NAICS Codes and Descriptions:
NAICS Code: 334614
NAICS Description: Software And Other Prerecorded Compact Disc, Tape, And Record Reproducing

Facility Has Received Notices of Violations:
Violations: No Violations Found

Evaluation Action Summary:
Evaluations: No Evaluations Found

100 ENE 1/8-1/4 0.216 mi. 1143 ft. | **APPLE INC**
10250 BANDLEY DR
CUPERTINO, CA 95014 | **RCRA NonGen / NLR**
E MANIFEST | **1025876833**
CAL000449969

Relative: Lower

Actual: 240 ft.

RCRA Listings:

Date Form Received by Agency:		20240808
Handler Name:		Apple Inc (Ba09)
Handler Address:		Bandley Dr
Handler City,State,Zip:		CUPERTINO, CA 95014
EPA ID:		CAL000449969
Contact Name:		STEPHEN KELLY
Contact Address:		APPLE PARK WAY
Contact City,State,Zip:		CUPERTINO, CA 95014
Contact Telephone:		408-300-8995
Contact Fax:		Not reported
Contact Email:		SKELLY22@APPLE.COM
Contact Title:		Not reported
EPA Region:		09
Land Type:		Private
Federal Waste Generator Description:		Not a generator, verified
Non-Notifier:		Not reported
Biennial Report Cycle:		Not reported
Accessibility:		Not reported
Active Site Indicator:		Not reported
State District Owner:		Not reported
State District:		Not reported
Mailing Address:		APPLE PARK WAY
Mailing City,State,Zip:		CUPERTINO, CA 95014
Owner Name:	Apple Inc	
Owner Type:		Private
Operator Name:	Apple Inc	
Operator Type:		Private
Short-Term Generator Activity:		No
Importer Activity:		No
Mixed Waste Generator:		No
Transporter Activity:		No
Transfer Facility Activity:		No
Recycler Activity with Storage:		No
Small Quantity On-Site Burner Exemption:		No
Smelting Melting and Refining Furnace Exemption:		No
Underground Injection Control:		No
Off-Site Waste Receipt:		No
Universal Waste Indicator:		No
Universal Waste Destination Facility:		No
Federal Universal Waste:		No
Active Site State-Reg Handler:		---
Federal Facility Indicator:		Not reported
Hazardous Secondary Material Indicator:		N
Sub-Part K Indicator:		Not reported
2018 GPRA Permit Baseline:		Not on the Baseline
2018 GPRA Renewals Baseline:		Not on the Baseline
202 GPRA Corrective Action Baseline:		No
Subject to Corrective Action Universe:		No
Non-TSDFs Where RCRA CA has Been Imposed Universe:		No
Corrective Action Priority Ranking:		No NCAPS ranking
Environmental Control Indicator:		No
Institutional Control Indicator:		No

APPLE INC (Continued) **1025876833**

Human Exposure Controls Indicator:	N/A
Groundwater Controls Indicator:	N/A
Significant Non-Complier Universe:	No
Unaddressed Significant Non-Complier Universe:	No
Addressed Significant Non-Complier Universe:	No
Significant Non-Complier With a Compliance Schedule Universe:	No
Financial Assurance Required:	Not reported
Handler Date of Last Change:	20240814
Recognized Trader-Importer:	No
Recognized Trader-Exporter:	No
Importer of Spent Lead Acid Batteries:	No
Exporter of Spent Lead Acid Batteries:	No
Recycler Activity Without Storage:	No
Manifest Broker:	No
Sub-Part P Indicator:	No

Handler - Owner Operator:

Owner/Operator Indicator:	Owner
Owner/Operator Name: APPLE INC	
Legal Status:	Other
Date Became Current:	Not reported
Date Ended Current:	Not reported
Owner/Operator Address:	ONE APPLE PARK WAY MS 119-EHS
Owner/Operator City,State,Zip:	CUPERTINO, CA 95014
Owner/Operator Telephone:	408-996-1010
Owner/Operator Telephone Ext:	Not reported
Owner/Operator Fax:	Not reported
Owner/Operator Email:	Not reported

Owner/Operator Indicator:	Operator
Owner/Operator Name: KEVIN SUNG	
Legal Status:	Other
Date Became Current:	Not reported
Date Ended Current:	Not reported
Owner/Operator Address:	ONE APPLE PARK WAY MS 119-EHS
Owner/Operator City,State,Zip:	CUPERTINO, CA 95014
Owner/Operator Telephone:	408-908-0167
Owner/Operator Telephone Ext:	Not reported
Owner/Operator Fax:	Not reported
Owner/Operator Email:	Not reported

Owner/Operator Indicator:	Operator
Owner/Operator Name: APPLE INC	
Legal Status:	Private
Date Became Current:	20240808
Date Ended Current:	Not reported
Owner/Operator Address:	1 APPLE PARK WAY
Owner/Operator City,State,Zip:	CUPERTINO, CA 95014
Owner/Operator Telephone:	408-996-1010
Owner/Operator Telephone Ext:	Not reported
Owner/Operator Fax:	Not reported
Owner/Operator Email:	SAFETY@APPLE.COM

Owner/Operator Indicator:	Owner
Owner/Operator Name: APPLE INC	
Legal Status:	Private

APPLE INC (Continued) **1025876833**

Date Became Current:	20240808
Date Ended Current:	Not reported
Owner/Operator Address:	1 APPLE PARK WAY
Owner/Operator City,State,Zip:	CUPERTINO, CA 95014
Owner/Operator Telephone:	408-996-1010
Owner/Operator Telephone Ext:	Not reported
Owner/Operator Fax:	Not reported
Owner/Operator Email:	SAFETY@APPLE.COM

Historic Generators:

Receive Date:	20191014
Handler Name: APPLE INC	
Federal Waste Generator Description:	Not a generator, verified
State District Owner:	Not reported
Large Quantity Handler of Universal Waste:	No
Recognized Trader Importer:	No
Recognized Trader Exporter:	No
Spent Lead Acid Battery Importer:	No
Spent Lead Acid Battery Exporter:	No
Current Record:	No
Non Storage Recycler Activity:	Not reported
Electronic Manifest Broker:	Not reported

Receive Date:	20240808
Handler Name: APPLE INC (BA09)	
Federal Waste Generator Description:	Not a generator, verified
State District Owner:	Not reported
Large Quantity Handler of Universal Waste:	No
Recognized Trader Importer:	No
Recognized Trader Exporter:	No
Spent Lead Acid Battery Importer:	No
Spent Lead Acid Battery Exporter:	No
Current Record:	Yes
Non Storage Recycler Activity:	No
Electronic Manifest Broker:	No

List of NAICS Codes and Descriptions:

NAICS Code:	334111
NAICS Description:	Electronic Computer Manufacturing
NAICS Code:	722514
NAICS Description:	Cafeterias, Grill Buffets, And Buffets

Facility Has Received Notices of Violations:

Violations:	No Violations Found

Evaluation Action Summary:

Evaluations:	No Evaluations Found

E MANIFEST:

Manifest Tracking Number:	017206403FLE
Last Updated Date:	20230405
Shipped Date:	20230307
Received Date:	20230309

APPLE INC (Continued) **1025876833**

Manifest Status:	Signed
Submission Type:	DataImage5Copy
Origin Type:	Service
Generator EPA ID:	CAL000449969
Generator Name:	Apple Inc
Generator Location Street Number:	Not reported
Generator Location Street 1:	10250 BANDLEY DR
Generator Location Street 2:	Not reported
Generator Location City:	CUPERTINO
Generator Location State:	CA
Generator Location Zip:	95014
Generator Mail Street Number:	Not reported
Generator Mail Street 1:	ONE APPLE PARK WAY MS 119-EHS
Generator Mail Street 2:	Not reported
Generator Mail City:	CUPERTINO
Generator Mail Zip:	95014
Generator Mail State:	CA
Generator Contact Company Name:	Not reported
Designated Facility EPA ID:	CAT080013352
Designated Facility Name:	World Oil Recycling
Designated Facility Mail Street Number:	2000
Designated Facility Mail Street 1:	CA90222 CA037US 2000
Designated Facility Mail Street 2:	N. ALAMEDA STREET
Designated Facility Mail City:	COMPTON
Designated Facility Mail Zip:	90222
Designated Facility Mail State:	CA
Designated Facility Location Street Number:	2000
Designated Facility Location Street 1:	N. ALAMEDA STREET
Designated Facility Location Street 2:	Not reported
Designated Facility Location City:	COMPTON
Designated Facility Location Zip:	90222-0000
Designated Facility Location State:	CA
Designated Facility Contact Company Name:	Not reported
Manifest Residue Indicator:	N
Rejection Indicator:	N

Manifest Tracking Number:	017206463FLE
Last Updated Date:	20230427
Shipped Date:	20230324
Received Date:	20230405
Manifest Status:	Signed
Submission Type:	DataImage5Copy
Origin Type:	Service
Generator EPA ID:	CAL000449969
Generator Name:	Apple Inc
Generator Location Street Number:	Not reported
Generator Location Street 1:	10250 BANDLEY DR
Generator Location Street 2:	Not reported
Generator Location City:	CUPERTINO
Generator Location State:	CA
Generator Location Zip:	95014
Generator Mail Street Number:	Not reported
Generator Mail Street 1:	ONE APPLE PARK WAY MS 119-EHS
Generator Mail Street 2:	Not reported
Generator Mail City:	CUPERTINO
Generator Mail Zip:	95014
Generator Mail State:	CA

APPLE INC (Continued) **1025876833**

Generator Contact Company Name:	Not reported
Designated Facility EPA ID:	CAT080013352
Designated Facility Name:	World Oil Recycling
Designated Facility Mail Street Number:	2000
Designated Facility Mail Street 1:	CA90222 CA037US 2000
Designated Facility Mail Street 2:	N. ALAMEDA STREET
Designated Facility Mail City:	COMPTON
Designated Facility Mail Zip:	90222
Designated Facility Mail State:	CA
Designated Facility Location Street Number:	2000
Designated Facility Location Street 1:	N. ALAMEDA STREET
Designated Facility Location Street 2:	Not reported
Designated Facility Location City:	COMPTON
Designated Facility Location Zip:	90222-0000
Designated Facility Location State:	CA
Designated Facility Contact Company Name:	Not reported
Manifest Residue Indicator:	N
Rejection Indicator:	N

Manifest Tracking Number:	019197460FLE
Last Updated Date:	20241017
Shipped Date:	20240913
Received Date:	20241003
Manifest Status:	Signed
Submission Type:	DataImage5Copy
Origin Type:	Web
Generator EPA ID:	CAL000449969
Generator Name:	Apple Inc (Ba09)
Generator Location Street Number:	10250
Generator Location Street 1:	10250 BANDLEY DR
Generator Location Street 2:	Not reported
Generator Location City:	CUPERTINO
Generator Location State:	CA
Generator Location Zip:	95014
Generator Mail Street Number:	1
Generator Mail Street 1:	APPLE PARK WAY
Generator Mail Street 2:	MS319-3EHS
Generator Mail City:	CUPERTINO
Generator Mail Zip:	95014
Generator Mail State:	CA
Generator Contact Company Name:	Not reported
Designated Facility EPA ID:	NMD002208627
Designated Facility Name:	Advanced Chemical Treatment Llc
Designated Facility Mail Street Number:	6133
Designated Facility Mail Street 1:	Not reported
Designated Facility Mail Street 2:	EDITH BLVD. NE
Designated Facility Mail City:	ALBUQUERQUE
Designated Facility Mail Zip:	87107
Designated Facility Mail State:	NM
Designated Facility Location Street Number:	6133
Designated Facility Location Street 1:	EDITH BLVD. NE
Designated Facility Location Street 2:	Not reported
Designated Facility Location City:	ALBUQUERQUE
Designated Facility Location Zip:	87107
Designated Facility Location State:	NM
Designated Facility Contact Company Name:	Not reported
Manifest Residue Indicator:	N

APPLE INC (Continued) **1025876833**

Rejection Indicator:	N

Transporter:

Manifest Tracking Number:	019197460FLE
Transporter Line Number:	1
Transporter EPA ID:	CAR000070540
Transporter Name:	Advanced Chemical Transport Llc
Manifest Tracking Number:	019197460FLE
Transporter Line Number:	2
Transporter EPA ID:	CAR000181560
Transporter Name:	Remedial Transportation Services Inc Dba Rts
Manifest Tracking Number:	019197460FLE
Transporter Line Number:	3
Transporter EPA ID:	CAR000070540
Transporter Name:	Advanced Chemical Transport Llc

Waste Line:

Manifest Tracking Number:	019197460FLE
Waste Line Number:	1
U.S. DOT Hazardous Indicator:	N
U.S. DOT ID Number:	Not reported
U.S. DOT Description:	Not reported
Non-Hazardous Waste Description:	NON-RCRA HAZARDOUS WASTE, LIQUIDS, (OIL, LATEX PAINT)
Number of Containers:	1
Container Type Code:	DF
Container Type Description:	Fiberboard or plastic drums, barrels, kegs
Waste Quantity:	228
Quantity Unit of Measure Code:	P
Quantity Unit of Measure Description:	Pounds
Waste Quantity, in Tons:	0.114
Acute Waste Quantity, in Tons:	0
Non-Acute Waste Quantity, in Tons:	0.114
Waste Quantity, in Kilograms:	103.40142
Acute Waste Quantity, in Kilograms:	0
Non-Acute Waste Quantity, in Kilorgrams:	103.40142
Management Method Code:	H141
Management Method Description:	STORAGE, BULKING AND/OR TRANSFER OFF SITE
Waste Residue Indicator:	N
Quantity Discrepancy Indicator:	N
Waste Type Discrepancy Indicator:	N
Waste Density:	Not reported
Waste Density Unit of Measure Code:	Not reported
Waste Density Unit of Measure Description:	Not reported
Form Code:	Not reported
Form Code Description:	Not reported
Source Code:	Not reported
Source Code Description:	Not reported
Waste Minimization Code:	Not reported
Waste Minimization Code Description:	Not reported
Consent Number:	Not reported
EPA Waste Indicator:	N

I101 SSE 1/8-1/4 0.226 mi. 1194 ft. | **LIQUAN XIA**
10221 WESTERN DRIVE
CUPERTINO, CA 95014

RCRA NonGen / NLR
E MANIFEST

1026816961
CAC003129700

Site 2 of 2 in cluster I

Relative: Higher

Actual: 264 ft.

RCRA Listings:

Date Form Received by Agency:		20210716
Handler Name:		Liquan Xia
Handler Address:		10221 Western Drive
Handler City,State,Zip:		CUPERTINO, CA 95014
EPA ID:		CAC003129700
Contact Name:		LIQUAN XIA
Contact Address:		10221 WESTERN DRIVE
Contact City,State,Zip:		CUPERTINO, CA 95014
Contact Telephone:		408-203-2404
Contact Fax:		Not reported
Contact Email:		MELISA@ENV-REM.COM
Contact Title:		Not reported
EPA Region:		09
Land Type:		Not reported
Federal Waste Generator Description:		Not a generator, verified
Non-Notifier:		Not reported
Biennial Report Cycle:		Not reported
Accessibility:		Not reported
Active Site Indicator:		Not reported
State District Owner:		Not reported
State District:		Not reported
Mailing Address:		10221 WESTERN DRIVE
Mailing City,State,Zip:		CUPERTINO, CA 95014
Owner Name:	Liquan Xia	
Owner Type:		Other
Operator Name:	Liquan Xia	
Operator Type:		Other
Short-Term Generator Activity:		No
Importer Activity:		No
Mixed Waste Generator:		No
Transporter Activity:		No
Transfer Facility Activity:		No
Recycler Activity with Storage:		No
Small Quantity On-Site Burner Exemption:		No
Smelting Melting and Refining Furnace Exemption:		No
Underground Injection Control:		No
Off-Site Waste Receipt:		No
Universal Waste Indicator:		No
Universal Waste Destination Facility:		No
Federal Universal Waste:		No
Active Site State-Reg Handler:		---
Federal Facility Indicator:		Not reported
Hazardous Secondary Material Indicator:		N
Sub-Part K Indicator:		Not reported
2018 GPRA Permit Baseline:		Not on the Baseline
2018 GPRA Renewals Baseline:		Not on the Baseline
202 GPRA Corrective Action Baseline:		No
Subject to Corrective Action Universe:		No
Non-TSDFs Where RCRA CA has Been Imposed Universe:		No
Corrective Action Priority Ranking:		No NCAPS ranking
Environmental Control Indicator:		No
Institutional Control Indicator:		No

LIQUAN XIA (Continued) **1026816961**

Human Exposure Controls Indicator:	N/A
Groundwater Controls Indicator:	N/A
Significant Non-Complier Universe:	No
Unaddressed Significant Non-Complier Universe:	No
Addressed Significant Non-Complier Universe:	No
Significant Non-Complier With a Compliance Schedule Universe:	No
Financial Assurance Required:	Not reported
Handler Date of Last Change:	20210718
Recognized Trader-Importer:	No
Recognized Trader-Exporter:	No
Importer of Spent Lead Acid Batteries:	No
Exporter of Spent Lead Acid Batteries:	No
Recycler Activity Without Storage:	No
Manifest Broker:	No
Sub-Part P Indicator:	No

Handler - Owner Operator:

Owner/Operator Indicator:	Owner
Owner/Operator Name: LIQUAN XIA	
Legal Status:	Other
Date Became Current:	Not reported
Date Ended Current:	Not reported
Owner/Operator Address:	10221 WESTERN DRIVE
Owner/Operator City,State,Zip:	CUPERTINO, CA 95014
Owner/Operator Telephone:	408-203-2404
Owner/Operator Telephone Ext:	Not reported
Owner/Operator Fax:	Not reported
Owner/Operator Email:	Not reported

Owner/Operator Indicator:	Operator
Owner/Operator Name: LIQUAN XIA	
Legal Status:	Other
Date Became Current:	Not reported
Date Ended Current:	Not reported
Owner/Operator Address:	10221 WESTERN DRIVE
Owner/Operator City,State,Zip:	CUPERTINO, CA 95014
Owner/Operator Telephone:	408-203-2404
Owner/Operator Telephone Ext:	Not reported
Owner/Operator Fax:	Not reported
Owner/Operator Email:	Not reported

Historic Generators:

Receive Date:	20210716
Handler Name: LIQUAN XIA	
Federal Waste Generator Description:	Not a generator, verified
State District Owner:	Not reported
Large Quantity Handler of Universal Waste:	No
Recognized Trader Importer:	No
Recognized Trader Exporter:	No
Spent Lead Acid Battery Importer:	No
Spent Lead Acid Battery Exporter:	No
Current Record:	Yes
Non Storage Recycler Activity:	No
Electronic Manifest Broker:	No

LIQUAN XIA (Continued) **1026816961**

List of NAICS Codes and Descriptions:

NAICS Code:	56299
NAICS Description:	All Other Waste Management Services

Facility Has Received Notices of Violations:

Violations:	No Violations Found

Evaluation Action Summary:

Evaluations:	No Evaluations Found

E MANIFEST:

Manifest Tracking Number:	000340519DAT
Last Updated Date:	20210826
Shipped Date:	20210721
Received Date:	20210728
Manifest Status:	Signed
Submission Type:	DataImage5Copy
Origin Type:	Service
Generator EPA ID:	CAC003129700
Generator Name:	Liquan Xia
Generator Location Street Number:	Not reported
Generator Location Street 1:	10221 WESTERN DRIVE
Generator Location Street 2:	Not reported
Generator Location City:	CUPERTINO
Generator Location State:	CA
Generator Location Zip:	95014
Generator Mail Street Number:	Not reported
Generator Mail Street 1:	10221 WESTERN DRIVE
Generator Mail Street 2:	Not reported
Generator Mail City:	CUPERTINO
Generator Mail Zip:	95014
Generator Mail State:	CA
Generator Contact Company Name:	Not reported
Designated Facility EPA ID:	CAD981382732
Designated Facility Name:	Not reported
Designated Facility Mail Street Number:	10840
Designated Facility Mail Street 1:	Not reported
Designated Facility Mail Street 2:	ALTAMONT PASS RD
Designated Facility Mail City:	LIVERMORE
Designated Facility Mail Zip:	94551
Designated Facility Mail State:	CA
Designated Facility Location Street Number:	10840
Designated Facility Location Street 1:	ALTAMONT PASS RD
Designated Facility Location Street 2:	Not reported
Designated Facility Location City:	LIVERMORE
Designated Facility Location Zip:	94551
Designated Facility Location State:	CA
Designated Facility Contact Company Name:	ALTAMONT LANDFILL & RESOURCE RECOVERY FACILITY
Manifest Residue Indicator:	N
Rejection Indicator:	N

State Waste:

Manifest Tracking Number:	000340519DAT
Waste Line Number:	1

LIQUAN XIA (Continued) **1026816961**

State Waste Code Owner: CA
State Waste Code: 151
State Waste: Asbestos-containing waste

Transporter:
Manifest Tracking Number: 000340519DAT
Transporter Line Number: 1
Transporter EPA ID: CAL000371038
Transporter Name: Environmental Remedies Inc

Manifest Tracking Number: 000340519DAT
Transporter Line Number: 2
Transporter EPA ID: CAR000272773
Transporter Name: Uni Waste Llc

Waste Line:
Manifest Tracking Number: 000340519DAT
Waste Line Number: 1
U.S. DOT Hazardous Indicator: Y
U.S. DOT ID Number: NA2212
U.S. DOT Description: Na2212, Asbestos, 9, Pg Iii, Rq
Non-Hazardous Waste Description: Not reported
Number of Containers: 11
Container Type Code: BA
Container Type Description: Burlap, cloth, paper, or plastic bags
Waste Quantity: 1
Quantity Unit of Measure Code: Y
Quantity Unit of Measure Description: Cubic Yards
Waste Quantity, in Tons: 0.84
Acute Waste Quantity, in Tons: 0
Non-Acute Waste Quantity, in Tons: 0.84
Waste Quantity, in Kilograms: 761.9052
Acute Waste Quantity, in Kilograms: 0
Non-Acute Waste Quantity, in Kilorgrams: 761.9052
Management Method Code: H132
Management Method Description: LANDFILL (WITH PRIOR TREATMENT AND/OR STABILIZATION)
Waste Residue Indicator: N
Quantity Discrepancy Indicator: N
Waste Type Discrepancy Indicator: N
Waste Density: Not reported
Waste Density Unit of Measure Code: Not reported
Waste Density Unit of Measure Description: Not reported
Form Code: Not reported
Form Code Description: Not reported
Source Code: Not reported
Source Code Description: Not reported
Waste Minimization Code: Not reported
Waste Minimization Code Description: Not reported
Consent Number: Not reported
EPA Waste Indicator: N

L102 ESE 1/8-1/4 0.243 mi. 1282 ft. | **AARON BROTHERS #0016**
20600 STEVENS CREEK BLVD
CUPERTINO, CA 95014

CUPA Listings
HWTS
HAZNET

S118289242
N/A

Site 3 of 5 in cluster L

Relative: Lower

Actual: 241 ft.

CUPA SANTA CLARA:

Name:	AARON BROTHERS #0016
Address:	20600 STEVENS CREEK BL
City,State,Zip:	CUPERTINO, CA 95014
Region:	SANTA CLARA
Telephone:	4087778789
UDF Email:	Not reported
PE#:	2205
Program Description:	GENERATES 100 KG TO < 5 TONS/YEAR
Program Identifier:	DEH PERMIT-HAZ WASTE GENERATOR PROGRAM
Latitude:	37.3218579
Longitude:	-122.0342191
Record ID:	PR0421577
Facility ID:	FA0279414

HWTS:

Name:	AARON BROTHERS #0016
Address:	20600 STEVENS CREEK BLVD
Address 2:	Not reported
City,State,Zip:	CUPERTINO, CA 95014
EPA ID:	CAL000407118
Inactive Date:	06/30/2018
Create Date:	05/20/2015
Last Act Date:	Not reported
Mailing Name:	Not reported
Mailing Address:	8000 BENT BRANCH DR
Mailing Address 2:	Not reported
Mailing City,State,Zip:	IRVING, TX 75063
Owner Name:	MICHAELS INC
Owner Address:	8000 BENT BRANCH DR
Owner Address 2:	Not reported
Owner City,State,Zip:	IRVING, TX 75063
Owner Phone:	Not reported
Owner Fax:	Not reported
Contact Name:	RYAN DRAPER
Contact Address:	8000 BENT BRANCH DR
Contact Address 2:	Not reported
City,State,Zip:	IRVING, TX 75063
Contact Phone:	Not reported
Contact Fax:	Not reported
Facility Status:	Inactive
Facility Type:	PERMANENT
Category:	STATE
Latitude:	37.32275212
Longitude:	-122.0341132

NAICS:

EPA ID:	CAL000407118
Create Date:	2015-05-20 11:20:03.940
NAICS Code:	453998
NAICS Description:	All Other Miscellaneous Store Retailers (except Tobacco Stores)
Issued EPA ID Date:	2015-05-20 11:20:03.93700
Inactive Date:	2018-06-30 00:00:00

AARON BROTHERS #0016 (Continued) **S118289242**

Facility Name:	AARON BROTHERS #0016
Facility Address:	20600 STEVENS CREEK BLVD
Facility Address 2:	Not reported
Facility City:	CUPERTINO
Facility County:	Not reported
Facility State:	CA
Facility Zip:	95014

HAZNET:

Name:	AARON BROTHERS #0016
Address:	20600 STEVENS CREEK BLVD
Address 2:	Not reported
City,State,Zip:	CUPERTINO, CA 95014
Contact:	RYAN DRAPER
Telephone:	9724095786
Mailing Name:	Not reported
Mailing Address:	8000 BENT BRANCH DR
Year:	2017
Gepaid:	CAL000407118
TSD EPA ID:	NVD980895338
CA Waste Code:	214 - Unspecified solvent mixture
Disposal Method:	H141 - Storage, Bulking, And/Or Transfer Off Site--No Treatment/Reovery (H010-H129) Or (H131-H135)
Tons:	0.0105
Year:	2017
Gepaid:	CAL000407118
TSD EPA ID:	NVD980895338
CA Waste Code:	181 - Other inorganic solid waste
Disposal Method:	H141 - Storage, Bulking, And/Or Transfer Off Site--No Treatment/Reovery (H010-H129) Or (H131-H135)
Tons:	0.052
Year:	2016
Gepaid:	CAL000407118
TSD EPA ID:	NVD980895338
CA Waste Code:	181 - Other inorganic solid waste
Disposal Method:	H141 - Storage, Bulking, And/Or Transfer Off Site--No Treatment/Reovery (H010-H129) Or (H131-H135)
Tons:	0.005
Year:	2016
Gepaid:	CAL000407118
TSD EPA ID:	NVD980895338
CA Waste Code:	214 - Unspecified solvent mixture
Disposal Method:	H141 - Storage, Bulking, And/Or Transfer Off Site--No Treatment/Reovery (H010-H129) Or (H131-H135)
Tons:	0.002
Year:	2016
Gepaid:	CAL000407118
TSD EPA ID:	CAD980884183
CA Waste Code:	181 - Other inorganic solid waste
Disposal Method:	H141 - Storage, Bulking, And/Or Transfer Off Site--No Treatment/Reovery (H010-H129) Or (H131-H135)

AARON BROTHERS #0016 (Continued) **S118289242**

Tons:	0.0065
Year:	2016
Gepaid:	CAL000407118
TSD EPA ID:	CAD980884183
CA Waste Code:	214 - Unspecified solvent mixture
Disposal Method:	H141 - Storage, Bulking, And/Or Transfer Off Site--No Treatment/Reovery (H010-H129) Or (H131-H135)
Tons:	0.0045
Year:	2016
Gepaid:	CAL000407118
TSD EPA ID:	CAD980884183
CA Waste Code:	331 - Off-specification, aged or surplus organics
Disposal Method:	H141 - Storage, Bulking, And/Or Transfer Off Site--No Treatment/Reovery (H010-H129) Or (H131-H135)
Tons:	0.0025
Year:	2015
Gepaid:	CAL000407118
TSD EPA ID:	NVD980895338
CA Waste Code:	212 - Oxygenated solvents (acetone, butanol, ethyl acetate, etc.)
Disposal Method:	H141 - Storage, Bulking, And/Or Transfer Off Site--No Treatment/Reovery (H010-H129) Or (H131-H135)
Tons:	0.007
Year:	2015
Gepaid:	CAL000407118
TSD EPA ID:	NVD980895338
CA Waste Code:	-
Disposal Method:	H141 - Storage, Bulking, And/Or Transfer Off Site--No Treatment/Reovery (H010-H129) Or (H131-H135)
Tons:	0.011
Year:	2015
Gepaid:	CAL000407118
TSD EPA ID:	NVD980895338
CA Waste Code:	214 - Unspecified solvent mixture
Disposal Method:	H141 - Storage, Bulking, And/Or Transfer Off Site--No Treatment/Reovery (H010-H129) Or (H131-H135)
Tons:	0.0005

Click this hyperlink while viewing on your computer to access additional CA HAZNET: detail in the EDR Site Report.

Additional Information:

Year:	2017
Gen EPA ID:	CAL000407118
Shipment Date:	20171109
Creation Date:	9/5/2018 18:30:14
Receipt Date:	20171130
Manifest ID:	010684177FLE
Trans EPA ID:	MNS000110924
Trans Name:	STERICYCLE SPECIALTY WASTE SOLUTIONS INC
Trans 2 EPA ID:	NED986382133

AARON BROTHERS #0016 (Continued) **S118289242**

Trans 2 Name:	SMITH SYSTEMS TRANS
TSDF EPA ID:	CAD008364432
Trans Name:	RHO CHEM LLC
TSDF Alt EPA ID:	Not reported
TSDF Alt Name:	Not reported
Waste Code Description:	214 - Unspecified solvent mixture
RCRA Code:	D001
Meth Code:	H141 - Storage, Bulking, And/Or Transfer Off Site--No Treatment/Reovery (H010-H129) Or (H131-H135)
Quantity Tons:	0.012
Waste Quantity:	24
Quantity Unit:	P
Additional Code 1:	Not reported
Additional Code 2:	Not reported
Additional Code 3:	Not reported
Additional Code 4:	Not reported
Additional Code 5:	Not reported
Shipment Date:	20170429
Creation Date:	Not reported
Receipt Date:	Not reported
Manifest ID:	010060941FLE
Trans EPA ID:	MNS000110924
Trans Name:	STERICYCLE SPECIALTY WASTE SOLUTIONS INC
Trans 2 EPA ID:	NED986382133
Trans 2 Name:	SMITH SYSTEMS
TSDF EPA ID:	NVD980895338
Trans Name:	21ST CENTURY EMN LLC
TSDF Alt EPA ID:	Not reported
TSDF Alt Name:	Not reported
Waste Code Description:	- Not reported
RCRA Code:	Not reported
Meth Code:	H141 - Storage, Bulking, And/Or Transfer Off Site--No Treatment/Reovery (H010-H129) Or (H131-H135)
Quantity Tons:	0.0005
Waste Quantity:	1
Quantity Unit:	P
Additional Code 1:	Not reported
Additional Code 2:	Not reported
Additional Code 3:	Not reported
Additional Code 4:	Not reported
Additional Code 5:	Not reported
Shipment Date:	20170429
Creation Date:	5/12/2018 18:31:53
Receipt Date:	20170509
Manifest ID:	010060941FLE
Trans EPA ID:	MNS000110924
Trans Name:	STERICYCLE SPECIALTY WASTE SOLUTIONS INC
Trans 2 EPA ID:	NED986382133
Trans 2 Name:	SMITH SYSTEMS
TSDF EPA ID:	NVD980895338
Trans Name:	21ST CENTURY EMN LLC
TSDF Alt EPA ID:	Not reported
TSDF Alt Name:	Not reported
Waste Code Description:	214 - Unspecified solvent mixture
RCRA Code:	D001

AARON BROTHERS #0016 (Continued) **S118289242**

Meth Code:	H141 - Storage, Bulking, And/Or Transfer Off Site--No Treatment/Reovery (H010-H129) Or (H131-H135)
Quantity Tons:	0.0025
Waste Quantity:	5
Quantity Unit:	P
Additional Code 1:	Not reported
Additional Code 2:	Not reported
Additional Code 3:	Not reported
Additional Code 4:	Not reported
Additional Code 5:	Not reported
Shipment Date:	20170429
Creation Date:	5/12/2018 18:31:53
Receipt Date:	20170509
Manifest ID:	010060941FLE
Trans EPA ID:	MNS000110924
Trans Name:	STERICYCLE SPECIALTY WASTE SOLUTIONS INC
Trans 2 EPA ID:	NED986382133
Trans 2 Name:	SMITH SYSTEMS
TSDF EPA ID:	NVD980895338
Trans Name:	21ST CENTURY EMN LLC
TSDF Alt EPA ID:	Not reported
TSDF Alt Name:	Not reported
Waste Code Description:	181 - Other inorganic solid waste Organics
RCRA Code:	Not reported
Meth Code:	H141 - Storage, Bulking, And/Or Transfer Off Site--No Treatment/Reovery (H010-H129) Or (H131-H135)
Quantity Tons:	0.0015
Waste Quantity:	3
Quantity Unit:	P
Additional Code 1:	Not reported
Additional Code 2:	Not reported
Additional Code 3:	Not reported
Additional Code 4:	Not reported
Additional Code 5:	Not reported
Shipment Date:	20170429
Creation Date:	5/12/2018 18:31:53
Receipt Date:	20170509
Manifest ID:	010060941FLE
Trans EPA ID:	MNS000110924
Trans Name:	STERICYCLE SPECIALTY WASTE SOLUTIONS INC
Trans 2 EPA ID:	NED986382133
Trans 2 Name:	SMITH SYSTEMS
TSDF EPA ID:	NVD980895338
Trans Name:	21ST CENTURY EMN LLC
TSDF Alt EPA ID:	Not reported
TSDF Alt Name:	Not reported
Waste Code Description:	181 - Other inorganic solid waste Organics
RCRA Code:	D009
Meth Code:	H141 - Storage, Bulking, And/Or Transfer Off Site--No Treatment/Reovery (H010-H129) Or (H131-H135)
Quantity Tons:	0.0475
Waste Quantity:	95
Quantity Unit:	P
Additional Code 1:	Not reported
Additional Code 2:	Not reported

AARON BROTHERS #0016 (Continued) **S118289242**

Additional Code 3:	Not reported
Additional Code 4:	Not reported
Additional Code 5:	Not reported
Shipment Date:	20170429
Creation Date:	5/12/2018 18:31:53
Receipt Date:	20170509
Manifest ID:	010060941FLE
Trans EPA ID:	MNS000110924
Trans Name:	STERICYCLE SPECIALTY WASTE SOLUTIONS INC
Trans 2 EPA ID:	NED986382133
Trans 2 Name:	SMITH SYSTEMS
TSDF EPA ID:	NVD980895338
Trans Name:	21ST CENTURY EMN LLC
TSDF Alt EPA ID:	Not reported
TSDF Alt Name:	Not reported
Waste Code Description:	214 - Unspecified solvent mixture
RCRA Code:	D001
Meth Code:	H141 - Storage, Bulking, And/Or Transfer Off Site--No Treatment/Reovery (H010-H129) Or (H131-H135)
Quantity Tons:	0.0035
Waste Quantity:	7
Quantity Unit:	P
Additional Code 1:	Not reported
Additional Code 2:	Not reported
Additional Code 3:	Not reported
Additional Code 4:	Not reported
Additional Code 5:	Not reported
Shipment Date:	20170320
Creation Date:	5/11/2018 18:33:18
Receipt Date:	20170323
Manifest ID:	009176306FLE
Trans EPA ID:	MNS000110924
Trans Name:	STERICYCLE SPECIALTY WASTE SOLUTIONS INC
Trans 2 EPA ID:	NED986382133
Trans 2 Name:	SMITH SYSTEMS
TSDF EPA ID:	NVD980895338
Trans Name:	21ST CENTURY EMN LLC
TSDF Alt EPA ID:	Not reported
TSDF Alt Name:	Not reported
Waste Code Description:	214 - Unspecified solvent mixture
RCRA Code:	D001
Meth Code:	H141 - Storage, Bulking, And/Or Transfer Off Site--No Treatment/Reovery (H010-H129) Or (H131-H135)
Quantity Tons:	0.003
Waste Quantity:	6
Quantity Unit:	P
Additional Code 1:	Not reported
Additional Code 2:	Not reported
Additional Code 3:	Not reported
Additional Code 4:	Not reported
Additional Code 5:	Not reported
Shipment Date:	20170320
Creation Date:	5/11/2018 18:33:18
Receipt Date:	20170323

AARON BROTHERS #0016 (Continued) **S118289242**

Manifest ID:	009176306FLE
Trans EPA ID:	MNS000110924
Trans Name:	STERICYCLE SPECIALTY WASTE SOLUTIONS INC
Trans 2 EPA ID:	NED986382133
Trans 2 Name:	SMITH SYSTEMS
TSDF EPA ID:	NVD980895338
Trans Name:	21ST CENTURY EMN LLC
TSDF Alt EPA ID:	Not reported
TSDF Alt Name:	Not reported
Waste Code Description:	181 - Other inorganic solid waste Organics
RCRA Code:	Not reported
Meth Code:	H141 - Storage, Bulking, And/Or Transfer Off Site--No Treatment/Reovery (H010-H129) Or (H131-H135)
Quantity Tons:	0.003
Waste Quantity:	6
Quantity Unit:	P
Additional Code 1:	Not reported
Additional Code 2:	Not reported
Additional Code 3:	Not reported
Additional Code 4:	Not reported
Additional Code 5:	Not reported
Shipment Date:	20170320
Creation Date:	5/11/2018 18:33:18
Receipt Date:	20170323
Manifest ID:	009176306FLE
Trans EPA ID:	MNS000110924
Trans Name:	STERICYCLE SPECIALTY WASTE SOLUTIONS INC
Trans 2 EPA ID:	NED986382133
Trans 2 Name:	SMITH SYSTEMS
TSDF EPA ID:	NVD980895338
Trans Name:	21ST CENTURY EMN LLC
TSDF Alt EPA ID:	Not reported
TSDF Alt Name:	Not reported
Waste Code Description:	214 - Unspecified solvent mixture
RCRA Code:	D001
Meth Code:	H141 - Storage, Bulking, And/Or Transfer Off Site--No Treatment/Reovery (H010-H129) Or (H131-H135)
Quantity Tons:	0.0015
Waste Quantity:	3
Quantity Unit:	P
Additional Code 1:	Not reported
Additional Code 2:	Not reported
Additional Code 3:	Not reported
Additional Code 4:	Not reported
Additional Code 5:	Not reported

Additional Information:

Year:	2016
Gen EPA ID:	CAL000407118
Shipment Date:	20151009
Creation Date:	5/4/2016 22:15:28
Receipt Date:	20151020
Manifest ID:	008491363FLE
Trans EPA ID:	MNS000110924
Trans Name:	STERICYCLE SPECIALTY WASTE SOLUTIONS INC

AARON BROTHERS #0016 (Continued) **S118289242**

Trans 2 EPA ID:	NED986382133
Trans 2 Name:	SMITH SYSTEMS TRANSPORTATION INC
TSDF EPA ID:	NVD980895338
Trans Name:	21ST CENTURY EMN LLC
TSDF Alt EPA ID:	Not reported
TSDF Alt Name:	Not reported
Waste Code Description:	212 - Oxygenated solvents (acetone, butanol, ethyl acetate, etc.
RCRA Code:	D001
Meth Code:	H141 - Storage, Bulking, And/Or Transfer Off Site--No Treatment/Reovery (H010-H129) Or (H131-H135)
Quantity Tons:	0.007
Waste Quantity:	14
Quantity Unit:	P
Additional Code 1:	Not reported
Additional Code 2:	Not reported
Additional Code 3:	Not reported
Additional Code 4:	Not reported
Additional Code 5:	Not reported
Shipment Date:	20151009
Creation Date:	5/4/2016 22:15:28
Receipt Date:	20151020
Manifest ID:	008491363FLE
Trans EPA ID:	MNS000110924
Trans Name:	STERICYCLE SPECIALTY WASTE SOLUTIONS INC
Trans 2 EPA ID:	NED986382133
Trans 2 Name:	SMITH SYSTEMS TRANSPORTATION INC
TSDF EPA ID:	NVD980895338
Trans Name:	21ST CENTURY EMN LLC
TSDF Alt EPA ID:	Not reported
TSDF Alt Name:	Not reported
Waste Code Description:	- Not reported
RCRA Code:	Not reported
Meth Code:	H141 - Storage, Bulking, And/Or Transfer Off Site--No Treatment/Reovery (H010-H129) Or (H131-H135)
Quantity Tons:	0.011
Waste Quantity:	22
Quantity Unit:	P
Additional Code 1:	Not reported
Additional Code 2:	Not reported
Additional Code 3:	Not reported
Additional Code 4:	Not reported
Additional Code 5:	Not reported
Shipment Date:	20151009
Creation Date:	5/4/2016 22:15:28
Receipt Date:	20151020
Manifest ID:	008491363FLE
Trans EPA ID:	MNS000110924
Trans Name:	STERICYCLE SPECIALTY WASTE SOLUTIONS INC
Trans 2 EPA ID:	NED986382133
Trans 2 Name:	SMITH SYSTEMS TRANSPORTATION INC
TSDF EPA ID:	NVD980895338
Trans Name:	21ST CENTURY EMN LLC
TSDF Alt EPA ID:	Not reported
TSDF Alt Name:	Not reported
Waste Code Description:	214 - Unspecified solvent mixture

AARON BROTHERS #0016 (Continued) **S118289242**

RCRA Code:	D001
Meth Code:	H141 - Storage, Bulking, And/Or Transfer Off Site--No Treatment/Reovery (H010-H129) Or (H131-H135)
Quantity Tons:	0.0005
Waste Quantity:	1
Quantity Unit:	P
Additional Code 1:	Not reported
Additional Code 2:	Not reported
Additional Code 3:	Not reported
Additional Code 4:	Not reported
Additional Code 5:	Not reported

Additional Information:

Year:	2015
Gen EPA ID:	CAL000407118
Shipment Date:	20151009
Creation Date:	5/4/2016 22:15:28
Receipt Date:	20151020
Manifest ID:	008491363FLE
Trans EPA ID:	MNS000110924
Trans Name:	STERICYCLE SPECIALTY WASTE SOLUTIONS INC
Trans 2 EPA ID:	NED986382133
Trans 2 Name:	SMITH SYSTEMS TRANSPORTATION INC
TSDF EPA ID:	NVD980895338
Trans Name:	21ST CENTURY EMN LLC
TSDF Alt EPA ID:	Not reported
TSDF Alt Name:	Not reported
Waste Code Description:	212 - Oxygenated solvents (acetone, butanol, ethyl acetate, etc.
RCRA Code:	D001
Meth Code:	H141 - Storage, Bulking, And/Or Transfer Off Site--No Treatment/Reovery (H010-H129) Or (H131-H135)
Quantity Tons:	0.007
Waste Quantity:	14
Quantity Unit:	P
Additional Code 1:	Not reported
Additional Code 2:	Not reported
Additional Code 3:	Not reported
Additional Code 4:	Not reported
Additional Code 5:	Not reported
Shipment Date:	20151009
Creation Date:	5/4/2016 22:15:28
Receipt Date:	20151020
Manifest ID:	008491363FLE
Trans EPA ID:	MNS000110924
Trans Name:	STERICYCLE SPECIALTY WASTE SOLUTIONS INC
Trans 2 EPA ID:	NED986382133
Trans 2 Name:	SMITH SYSTEMS TRANSPORTATION INC
TSDF EPA ID:	NVD980895338
Trans Name:	21ST CENTURY EMN LLC
TSDF Alt EPA ID:	Not reported
TSDF Alt Name:	Not reported
Waste Code Description:	- Not reported
RCRA Code:	Not reported
Meth Code:	H141 - Storage, Bulking, And/Or Transfer Off Site--No Treatment/Reovery (H010-H129) Or (H131-H135)

AARON BROTHERS #0016 (Continued) **S118289242**

Quantity Tons:	0.011
Waste Quantity:	22
Quantity Unit:	P
Additional Code 1:	Not reported
Additional Code 2:	Not reported
Additional Code 3:	Not reported
Additional Code 4:	Not reported
Additional Code 5:	Not reported

Shipment Date:	20151009
Creation Date:	5/4/2016 22:15:28
Receipt Date:	20151020
Manifest ID:	008491363FLE
Trans EPA ID:	MNS000110924
Trans Name:	STERICYCLE SPECIALTY WASTE SOLUTIONS INC
Trans 2 EPA ID:	NED986382133
Trans 2 Name:	SMITH SYSTEMS TRANSPORTATION INC
TSDF EPA ID:	NVD980895338
Trans Name:	21ST CENTURY EMN LLC
TSDF Alt EPA ID:	Not reported
TSDF Alt Name:	Not reported
Waste Code Description:	214 - Unspecified solvent mixture
RCRA Code:	D001
Meth Code:	H141 - Storage, Bulking, And/Or Transfer Off Site--No Treatment/Reovery (H010-H129) Or (H131-H135)
Quantity Tons:	0.0005
Waste Quantity:	1
Quantity Unit:	P
Additional Code 1:	Not reported
Additional Code 2:	Not reported
Additional Code 3:	Not reported
Additional Code 4:	Not reported
Additional Code 5:	Not reported

L103 **AARON BROTHERS #0016** **RCRA NonGen / NLR** **1024849980**
ESE **20600 STEVENS CREEK BLVD** **E MANIFEST** **CAL000407118**
1/8-1/4 **CUPERTINO, CA 95014**
0.243 mi.
1282 ft. **Site 4 of 5 in cluster L**

Relative:
Lower

Actual:
241 ft.

RCRA Listings:

Date Form Received by Agency:	20150520
Handler Name:	Aaron Brothers #0016
Handler Address:	20600 Stevens Creek Blvd
Handler City,State,Zip:	CUPERTINO, CA 95014
EPA ID:	CAL000407118
Contact Name:	RYAN DRAPER
Contact Address:	8000 BENT BRANCH DR
Contact City,State,Zip:	IRVING, TX 75063
Contact Telephone:	972-409-5786
Contact Fax:	Not reported
Contact Email:	DRAPERR@MICHAELS.COM
Contact Title:	Not reported
EPA Region:	09
Land Type:	Not reported
Federal Waste Generator Description:	Not a generator, verified
Non-Notifier:	Not reported
Biennial Report Cycle:	Not reported

AARON BROTHERS #0016 (Continued) **1024849980**

Accessibility:		Not reported
Active Site Indicator:		Handler Activities
State District Owner:		Not reported
State District:		Not reported
Mailing Address:		8000 BENT BRANCH DR
Mailing City,State,Zip:		IRVING, TX 75063
Owner Name:	Michaels Inc	
Owner Type:		Other
Operator Name:	Ryan Draper	
Operator Type:		Other
Short-Term Generator Activity:		No
Importer Activity:		No
Mixed Waste Generator:		No
Transporter Activity:		No
Transfer Facility Activity:		No
Recycler Activity with Storage:		No
Small Quantity On-Site Burner Exemption:		No
Smelting Melting and Refining Furnace Exemption:		No
Underground Injection Control:		No
Off-Site Waste Receipt:		No
Universal Waste Indicator:		Yes
Universal Waste Destination Facility:		Yes
Federal Universal Waste:		No
Active Site State-Reg Handler:		---
Federal Facility Indicator:		Not reported
Hazardous Secondary Material Indicator:		N
Sub-Part K Indicator:		Not reported
2018 GPRA Permit Baseline:		Not on the Baseline
2018 GPRA Renewals Baseline:		Not on the Baseline
202 GPRA Corrective Action Baseline:		No
Subject to Corrective Action Universe:		No
Non-TSDFs Where RCRA CA has Been Imposed Universe:		No
Corrective Action Priority Ranking:		No NCAPS ranking
Environmental Control Indicator:		No
Institutional Control Indicator:		No
Human Exposure Controls Indicator:		N/A
Groundwater Controls Indicator:		N/A
Significant Non-Complier Universe:		No
Unaddressed Significant Non-Complier Universe:		No
Addressed Significant Non-Complier Universe:		No
Significant Non-Complier With a Compliance Schedule Universe:		No
Financial Assurance Required:		Not reported
Handler Date of Last Change:		20180906
Recognized Trader-Importer:		No
Recognized Trader-Exporter:		No
Importer of Spent Lead Acid Batteries:		No
Exporter of Spent Lead Acid Batteries:		No
Recycler Activity Without Storage:		No
Manifest Broker:		No
Sub-Part P Indicator:		No

Handler - Owner Operator:

Owner/Operator Indicator:	Operator
Owner/Operator Name: RYAN DRAPER	
Legal Status:	Other
Date Became Current:	Not reported

AARON BROTHERS #0016 (Continued) **1024849980**

Date Ended Current:	Not reported
Owner/Operator Address:	8000 BENT BRANCH DR
Owner/Operator City,State,Zip:	IRVING, TX 75063
Owner/Operator Telephone:	972-409-5786
Owner/Operator Telephone Ext:	Not reported
Owner/Operator Fax:	Not reported
Owner/Operator Email:	Not reported

Owner/Operator Indicator:	Owner
Owner/Operator Name: MICHAELS INC	
Legal Status:	Other
Date Became Current:	Not reported
Date Ended Current:	Not reported
Owner/Operator Address:	8000 BENT BRANCH DR
Owner/Operator City,State,Zip:	IRVING, TX 75063
Owner/Operator Telephone:	972-409-5786
Owner/Operator Telephone Ext:	Not reported
Owner/Operator Fax:	Not reported
Owner/Operator Email:	Not reported

Historic Generators:

Receive Date:	20150520
Handler Name: AARON BROTHERS #0016	
Federal Waste Generator Description:	Not a generator, verified
State District Owner:	Not reported
Large Quantity Handler of Universal Waste:	No
Recognized Trader Importer:	No
Recognized Trader Exporter:	No
Spent Lead Acid Battery Importer:	No
Spent Lead Acid Battery Exporter:	No
Current Record:	Yes
Non Storage Recycler Activity:	Not reported
Electronic Manifest Broker:	Not reported

List of NAICS Codes and Descriptions:

NAICS Code:	453998
NAICS Description:	All Other Miscellaneous Store Retailers (Except Tobacco Stores)

Facility Has Received Notices of Violations:

Violations:	No Violations Found

Evaluation Action Summary:

Evaluations:	No Evaluations Found

E MANIFEST:

Manifest Tracking Number:	010823795FLE
Last Updated Date:	20181008
Shipped Date:	20180728
Received Date:	20180820
Manifest Status:	Signed
Submission Type:	DataImage5Copy
Origin Type:	Service
Generator EPA ID:	Not reported
Generator Name:	Aaron Brothers

AARON BROTHERS #0016 (Continued) **1024849980**

Generator Location Street Number:	Not reported
Generator Location Street 1:	20600 STEVENS CREEK BLVD
Generator Location Street 2:	Not reported
Generator Location City:	CUPERTINO
Generator Location State:	CA
Generator Location Zip:	95014-2120
Generator Mail Street Number:	Not reported
Generator Mail Street 1:	8000 Bent Branch Drive
Generator Mail Street 2:	Not reported
Generator Mail City:	Irving
Generator Mail Zip:	75063
Generator Mail State:	TX
Generator Contact Company Name:	Not reported
Designated Facility EPA ID:	NVD980895338
Designated Facility Name:	21st Century Environmental Management Of Nevada, Llc
Designated Facility Mail Street Number:	Not reported
Designated Facility Mail Street 1:	Not reported
Designated Facility Mail Street 2:	2095 Newlands Drive East
Designated Facility Mail City:	Fernley
Designated Facility Mail Zip:	89408
Designated Facility Mail State:	NV
Designated Facility Location Street Number:	Not reported
Designated Facility Location Street 1:	2095 Newlands Drive East
Designated Facility Location Street 2:	Not reported
Designated Facility Location City:	Fernley
Designated Facility Location Zip:	89408
Designated Facility Location State:	NV
Designated Facility Contact Company Name:	Not reported
Manifest Residue Indicator:	N
Rejection Indicator:	N

Federal Waste:

Manifest Tracking Number:	010823795FLE
Waste Line Number:	1
Federal Waste Code:	D001
Federal Waste:	IGNITABLE WASTE

Manifest Tracking Number:	010823795FLE
Waste Line Number:	2
Federal Waste Code:	D001
Federal Waste:	IGNITABLE WASTE

State Waste:

Manifest Tracking Number:	010823795FLE
Waste Line Number:	1
State Waste Code Owner:	CA
State Waste Code:	214
State Waste:	Unspecified solvent mixture

Manifest Tracking Number:	010823795FLE
Waste Line Number:	2
State Waste Code Owner:	CA
State Waste Code:	214
State Waste:	Unspecified solvent mixture

AARON BROTHERS #0016 (Continued) **1024849980**

Transporter:

Manifest Tracking Number:	010823795FLE
Transporter Line Number:	1
Transporter EPA ID:	MNS000110924
Transporter Name:	Stericycle Specialty Waste Solutions Inc

Waste Line:

Manifest Tracking Number:	010823795FLE
Waste Line Number:	1
U.S. DOT Hazardous Indicator:	Y
U.S. DOT ID Number:	UN1993
U.S. DOT Description:	Un1993, Waste Flammable Liquids, N.O.S. (Acetone, Petroleum Distillates), 3, Pg Ii, Erg#128
Non-Hazardous Waste Description:	Not reported
Number of Containers:	1
Container Type Code:	CF
Container Type Description:	Fiber or plastic boxes, cartons, cases
Waste Quantity:	23
Quantity Unit of Measure Code:	P
Quantity Unit of Measure Description:	Pounds
Waste Quantity, in Tons:	0.0115
Acute Waste Quantity, in Tons:	0
Non-Acute Waste Quantity, in Tons:	0.0115
Waste Quantity, in Kilograms:	10.430845
Acute Waste Quantity, in Kilograms:	0
Non-Acute Waste Quantity, in Kilorgrams:	10.430845
Management Method Code:	H061
Management Method Description:	FUEL BLENDING
Waste Residue Indicator:	N
Quantity Discrepancy Indicator:	N
Waste Type Discrepancy Indicator:	N
Waste Density:	Not reported
Waste Density Unit of Measure Code:	Not reported
Waste Density Unit of Measure Description:	Not reported
Form Code:	Not reported
Form Code Description:	Not reported
Source Code:	Not reported
Source Code Description:	Not reported
Waste Minimization Code:	Not reported
Waste Minimization Code Description:	Not reported
Consent Number:	Not reported
EPA Waste Indicator:	Y

Manifest Tracking Number:	010823795FLE
Waste Line Number:	2
U.S. DOT Hazardous Indicator:	Y
U.S. DOT ID Number:	UN1950
U.S. DOT Description:	Un1950, Waste Aerosols, [Flammable, (Each Not Exceeding 1 L Capacity)] 2.1, Erg#126
Non-Hazardous Waste Description:	Not reported
Number of Containers:	1
Container Type Code:	BA
Container Type Description:	Burlap, cloth, paper, or plastic bags
Waste Quantity:	6
Quantity Unit of Measure Code:	P
Quantity Unit of Measure Description:	Pounds

AARON BROTHERS #0016 (Continued) **1024849980**

Waste Quantity, in Tons:	0.003
Acute Waste Quantity, in Tons:	0
Non-Acute Waste Quantity, in Tons:	0.003
Waste Quantity, in Kilograms:	2.72109
Acute Waste Quantity, in Kilograms:	0
Non-Acute Waste Quantity, in Kilorgrams:	2.72109
Management Method Code:	H141
Management Method Description:	STORAGE, BULKING AND/OR TRANSFER OFF SITE
Waste Residue Indicator:	N
Quantity Discrepancy Indicator:	N
Waste Type Discrepancy Indicator:	N
Waste Density:	Not reported
Waste Density Unit of Measure Code:	Not reported
Waste Density Unit of Measure Description:	Not reported
Form Code:	Not reported
Form Code Description:	Not reported
Source Code:	Not reported
Source Code Description:	Not reported
Waste Minimization Code:	Not reported
Waste Minimization Code Description:	Not reported
Consent Number:	Not reported
EPA Waste Indicator:	Y

L104 **SCOTTYS CLEANERS** **RCRA-SQG** **1000422175**
ESE **20568 STEVENS CREEK BLVD** **FINDS** **CAD981635642**
1/8-1/4 **CUPERTINO, CA 95014** **ECHO**
0.244 mi. **HWTS**
1289 ft. **Site 5 of 5 in cluster L** **HAZNET**

Relative:
Lower

Actual:
240 ft.

RCRA Listings:

Date Form Received by Agency:	19960901
Handler Name:	Scottys Cleaners
Handler Address:	Stevens Creek Blvd
Handler City,State,Zip:	CUPERTINO, CA 95014
EPA ID:	CAD981635642
Contact Name:	Not reported
Contact Address:	Not reported
Contact City,State,Zip:	Not reported
Contact Telephone:	Not reported
Contact Fax:	Not reported
Contact Email:	Not reported
Contact Title:	Not reported
EPA Region:	09
Land Type:	Not reported
Federal Waste Generator Description:	Small Quantity Generator
Non-Notifier:	Not reported
Biennial Report Cycle:	Not reported
Accessibility:	Not reported
Active Site Indicator:	Handler Activities
State District Owner:	Ca
State District:	2
Mailing Address:	STEVENS CREEK BLVD
Mailing City,State,Zip:	CUPERTINO, CA 95014
Owner Name:	Bok Kim
Owner Type:	Private
Operator Name:	Not Required
Operator Type:	Private
Short-Term Generator Activity:	No

SCOTTYS CLEANERS (Continued) **1000422175**

Importer Activity:	No
Mixed Waste Generator:	No
Transporter Activity:	No
Transfer Facility Activity:	No
Recycler Activity with Storage:	No
Small Quantity On-Site Burner Exemption:	No
Smelting Melting and Refining Furnace Exemption:	No
Underground Injection Control:	No
Off-Site Waste Receipt:	No
Universal Waste Indicator:	No
Universal Waste Destination Facility:	No
Federal Universal Waste:	No
Active Site State-Reg Handler:	---
Federal Facility Indicator:	Not reported
Hazardous Secondary Material Indicator:	N
Sub-Part K Indicator:	Not reported
2018 GPRA Permit Baseline:	Not on the Baseline
2018 GPRA Renewals Baseline:	Not on the Baseline
202 GPRA Corrective Action Baseline:	No
Subject to Corrective Action Universe:	No
Non-TSDFs Where RCRA CA has Been Imposed Universe:	No
Corrective Action Priority Ranking:	No NCAPS ranking
Environmental Control Indicator:	No
Institutional Control Indicator:	No
Human Exposure Controls Indicator:	N/A
Groundwater Controls Indicator:	N/A
Significant Non-Complier Universe:	No
Unaddressed Significant Non-Complier Universe:	No
Addressed Significant Non-Complier Universe:	No
Significant Non-Complier With a Compliance Schedule Universe:	No
Financial Assurance Required:	Not reported
Handler Date of Last Change:	20000915
Recognized Trader-Importer:	No
Recognized Trader-Exporter:	No
Importer of Spent Lead Acid Batteries:	No
Exporter of Spent Lead Acid Batteries:	No
Recycler Activity Without Storage:	No
Manifest Broker:	No
Sub-Part P Indicator:	No

Handler - Owner Operator:

Owner/Operator Indicator:	Operator
Owner/Operator Name: NOT REQUIRED	
Legal Status:	Private
Date Became Current:	Not reported
Date Ended Current:	Not reported
Owner/Operator Address:	NOT REQUIRED
Owner/Operator City,State,Zip:	NOT REQUIRED, ME 99999
Owner/Operator Telephone:	415-555-1212
Owner/Operator Telephone Ext:	Not reported
Owner/Operator Fax:	Not reported
Owner/Operator Email:	Not reported

Owner/Operator Indicator:	Owner
Owner/Operator Name: BOK KIM	
Legal Status:	Private

SCOTTYS CLEANERS (Continued) **1000422175**

Date Became Current:	Not reported
Date Ended Current:	Not reported
Owner/Operator Address:	NOT REQUIRED
Owner/Operator City,State,Zip:	NOT REQUIRED, ME 99999
Owner/Operator Telephone:	415-555-1212
Owner/Operator Telephone Ext:	Not reported
Owner/Operator Fax:	Not reported
Owner/Operator Email:	Not reported

Historic Generators:

Receive Date:	19960901
Handler Name: SCOTTYS CLEANERS	
Federal Waste Generator Description:	Small Quantity Generator
State District Owner:	Ca
Large Quantity Handler of Universal Waste:	No
Recognized Trader Importer:	No
Recognized Trader Exporter:	No
Spent Lead Acid Battery Importer:	No
Spent Lead Acid Battery Exporter:	No
Current Record:	Yes
Non Storage Recycler Activity:	Not reported
Electronic Manifest Broker:	Not reported

List of NAICS Codes and Descriptions:

NAICS Codes:	No NAICS Codes Found

Facility Has Received Notices of Violations:

Violations:	No Violations Found

Evaluation Action Summary:

Evaluations:	No Evaluations Found

FINDS:

Registry ID: 110002732776

Click Here for FRS Facility Detail Report:

Environmental Interest/Information System:

The Resource Conservation and Recovery Act Information System (RCRAInfo) is EPA's comprehensive information system in support of the Resource Conservation and Recovery Act (RCRA) of 1976 and the Hazardous and Solid Waste Amendments (HSWA) of 1984. It tracks many types of information about generators, transporters, treaters, storers, and disposers of hazardous waste.

Click this hyperlink while viewing on your computer to access additional FINDS: detail in the EDR Site Report.

ECHO:

Envid:	1000422175
Registry ID:	110002732776

DFR URL:

Name:	SCOTTYS CLEANERS
Address:	20568 STEVENS CREEK BLVD

SCOTTYS CLEANERS (Continued) **1000422175**

City,State,Zip: CUPERTINO, CA 95014

HWTS:

Name:	SCOTTYS CLEANERS
Address:	20568 STEVENS CREEK BLVD
Address 2:	Not reported
City,State,Zip:	CUPERTINO, CA 95014
EPA ID:	CAD981635642
Inactive Date:	01/01/1995
Create Date:	07/03/1987
Last Act Date:	Not reported
Mailing Name:	Not reported
Mailing Address:	20568 STEVENS CREEK BLVD
Mailing Address 2:	Not reported
Mailing City,State,Zip:	CUPERTINO, CA 950140000
Owner Name:	Not reported
Owner Address:	Not reported
Owner Address 2:	Not reported
Owner City,State,Zip:	Not reported
Owner Phone:	Not reported
Owner Fax:	Not reported
Contact Name:	INACTIVATED UNDELIVERABLE MAIL
Contact Address:	SURVEY NOV 1994
Contact Address 2:	Not reported
City,State,Zip:	Not reported
Contact Phone:	Not reported
Contact Fax:	Not reported
Facility Status:	Inactive
Facility Type:	PERMANENT
Category:	STATE
Latitude:	37.322669
Longitude:	-122.035786

HAZNET:

Name:	SCOTTYS CLEANERS
Address:	20568 STEVENS CREEK BLVD
Address 2:	Not reported
City,State,Zip:	CUPERTINO, CA 950140000
Contact:	INACTIVATED UNDELIVERABLE MAIL
Telephone:	--
Mailing Name:	Not reported
Mailing Address:	20568 STEVENS CREEK BLVD
Year:	1994
Gepaid:	CAD981635642
TSD EPA ID:	CAT000613893
CA Waste Code:	741 - Liquids with halogenated organic compounds >= 1,000 Mg./L
Disposal Method:	H01 - Transfer Station
Tons:	0.0975
Year:	1994
Gepaid:	CAD981635642
TSD EPA ID:	CAT000613893
CA Waste Code:	741 - Liquids with halogenated organic compounds >= 1,000 Mg./L
Disposal Method:	-
Tons:	0.0975

SCOTTYS CLEANERS (Continued) **1000422175**

Year:	1993
Gepaid:	CAD981635642
TSD EPA ID:	CAT000613893
CA Waste Code:	741 - Liquids with halogenated organic compounds >= 1,000 Mg./L
Disposal Method:	-
Tons:	0.0975

Year:	1993
Gepaid:	CAD981635642
TSD EPA ID:	CAT000613893
CA Waste Code:	741 - Liquids with halogenated organic compounds >= 1,000 Mg./L
Disposal Method:	H01 - Transfer Station
Tons:	0.8525

Year:	1987
Gepaid:	CAD981635642
TSD EPA ID:	CAD980737548
CA Waste Code:	211 - Halogenated solvents (chloroforms, methyl chloride, perchloroethylene, etc)
Disposal Method:	H01 - Transfer Station
Tons:	0.4725

Additional Information:

Year:	1994
Gen EPA ID:	CAD981635642

Shipment Date:	19940322
Creation Date:	10/5/1995 0:00:00
Receipt Date:	19940325
Manifest ID:	93004027
Trans EPA ID:	ILD984908202
Trans Name:	Not reported
Trans 2 EPA ID:	ILD984908202
Trans 2 Name:	Not reported
TSDF EPA ID:	CAT000613893
Trans Name:	Not reported
TSDF Alt EPA ID:	Not reported
TSDF Alt Name:	Not reported
Waste Code Description:	741 - Liquids with halogenated organic compounds > 1000 mg/l
RCRA Code:	F002
Meth Code:	H01 - Transfer Station
Quantity Tons:	0.0975
Waste Quantity:	195
Quantity Unit:	P
Additional Code 1:	Not reported
Additional Code 2:	Not reported
Additional Code 3:	Not reported
Additional Code 4:	Not reported
Additional Code 5:	Not reported

Shipment Date:	19940124
Creation Date:	9/14/1995 0:00:00
Receipt Date:	Not reported
Manifest ID:	93022129
Trans EPA ID:	ILD984908202
Trans Name:	Not reported

SCOTTYS CLEANERS (Continued) **1000422175**

Trans 2 EPA ID:	Not reported
Trans 2 Name:	Not reported
TSDF EPA ID:	CAT000613893
Trans Name:	Not reported
TSDF Alt EPA ID:	Not reported
TSDF Alt Name:	Not reported
Waste Code Description:	741 - Liquids with halogenated organic compounds > 1000 mg/l
RCRA Code:	F002
Meth Code:	- Not reported
Quantity Tons:	0.0975
Waste Quantity:	195
Quantity Unit:	P
Additional Code 1:	Not reported
Additional Code 2:	Not reported
Additional Code 3:	Not reported
Additional Code 4:	Not reported
Additional Code 5:	Not reported

Additional Information:

Year:	1993
Gen EPA ID:	CAD981635642
Shipment Date:	19931227
Creation Date:	9/14/1995 0:00:00
Receipt Date:	19931230
Manifest ID:	93021776
Trans EPA ID:	ILD984908202
Trans Name:	Not reported
Trans 2 EPA ID:	ILD984908202
Trans 2 Name:	Not reported
TSDF EPA ID:	CAT000613893
Trans Name:	Not reported
TSDF Alt EPA ID:	CAT000613893
TSDF Alt Name:	Not reported
Waste Code Description:	741 - Liquids with halogenated organic compounds > 1000 mg/l
RCRA Code:	F002
Meth Code:	H01 - Transfer Station
Quantity Tons:	0.0975
Waste Quantity:	195
Quantity Unit:	P
Additional Code 1:	Not reported
Additional Code 2:	Not reported
Additional Code 3:	Not reported
Additional Code 4:	Not reported
Additional Code 5:	Not reported
Shipment Date:	19931101
Creation Date:	9/12/1995 0:00:00
Receipt Date:	Not reported
Manifest ID:	93027818
Trans EPA ID:	ILD984908202
Trans Name:	Not reported
Trans 2 EPA ID:	Not reported
Trans 2 Name:	Not reported
TSDF EPA ID:	CAT000613893
Trans Name:	Not reported
TSDF Alt EPA ID:	Not reported

SCOTTYS CLEANERS (Continued) **1000422175**

TSDF Alt Name:	Not reported
Waste Code Description:	741 - Liquids with halogenated organic compounds > 1000 mg/l
RCRA Code:	F002
Meth Code:	- Not reported
Quantity Tons:	0.0975
Waste Quantity:	195
Quantity Unit:	P
Additional Code 1:	Not reported
Additional Code 2:	Not reported
Additional Code 3:	Not reported
Additional Code 4:	Not reported
Additional Code 5:	Not reported
Shipment Date:	19931004
Creation Date:	9/12/1995 0:00:00
Receipt Date:	19931008
Manifest ID:	93093691
Trans EPA ID:	ILD984908202
Trans Name:	Not reported
Trans 2 EPA ID:	ILD984908202
Trans 2 Name:	Not reported
TSDF EPA ID:	CAT000613893
Trans Name:	Not reported
TSDF Alt EPA ID:	Not reported
TSDF Alt Name:	Not reported
Waste Code Description:	741 - Liquids with halogenated organic compounds > 1000 mg/l
RCRA Code:	F002
Meth Code:	H01 - Transfer Station
Quantity Tons:	0.03
Waste Quantity:	60
Quantity Unit:	P
Additional Code 1:	Not reported
Additional Code 2:	Not reported
Additional Code 3:	Not reported
Additional Code 4:	Not reported
Additional Code 5:	Not reported
Shipment Date:	19930909
Creation Date:	9/12/1995 0:00:00
Receipt Date:	19930914
Manifest ID:	93036329
Trans EPA ID:	ILD984908202
Trans Name:	Not reported
Trans 2 EPA ID:	ILD984908202
Trans 2 Name:	Not reported
TSDF EPA ID:	CAT000613893
Trans Name:	Not reported
TSDF Alt EPA ID:	Not reported
TSDF Alt Name:	Not reported
Waste Code Description:	741 - Liquids with halogenated organic compounds > 1000 mg/l
RCRA Code:	F002
Meth Code:	H01 - Transfer Station
Quantity Tons:	0.0975
Waste Quantity:	195
Quantity Unit:	P
Additional Code 1:	Not reported
Additional Code 2:	Not reported

SCOTTYS CLEANERS (Continued) **1000422175**

Additional Code 3:	Not reported
Additional Code 4:	Not reported
Additional Code 5:	Not reported
Shipment Date:	19930810
Creation Date:	9/12/1995 0:00:00
Receipt Date:	19930812
Manifest ID:	93216512
Trans EPA ID:	ILD984908202
Trans Name:	Not reported
Trans 2 EPA ID:	ILD984908202
Trans 2 Name:	Not reported
TSDF EPA ID:	CAT000613893
Trans Name:	Not reported
TSDF Alt EPA ID:	CAT000613893
TSDF Alt Name:	Not reported
Waste Code Description:	741 - Liquids with halogenated organic compounds > 1000 mg/l
RCRA Code:	F002
Meth Code:	H01 - Transfer Station
Quantity Tons:	0.0975
Waste Quantity:	195
Quantity Unit:	P
Additional Code 1:	Not reported
Additional Code 2:	Not reported
Additional Code 3:	Not reported
Additional Code 4:	Not reported
Additional Code 5:	Not reported
Shipment Date:	19930712
Creation Date:	9/11/1995 0:00:00
Receipt Date:	19930715
Manifest ID:	92565653
Trans EPA ID:	ILD984908202
Trans Name:	Not reported
Trans 2 EPA ID:	ILD984908202
Trans 2 Name:	Not reported
TSDF EPA ID:	CAT000613893
Trans Name:	Not reported
TSDF Alt EPA ID:	CAT000613893
TSDF Alt Name:	Not reported
Waste Code Description:	741 - Liquids with halogenated organic compounds > 1000 mg/l
RCRA Code:	F002
Meth Code:	H01 - Transfer Station
Quantity Tons:	0.03
Waste Quantity:	60
Quantity Unit:	P
Additional Code 1:	Not reported
Additional Code 2:	Not reported
Additional Code 3:	Not reported
Additional Code 4:	Not reported
Additional Code 5:	Not reported
Shipment Date:	19930628
Creation Date:	9/9/1995 0:00:00
Receipt Date:	19930701
Manifest ID:	92571098
Trans EPA ID:	ILD984908202

SCOTTYS CLEANERS (Continued) **1000422175**

Trans Name:	Not reported
Trans 2 EPA ID:	ILD984908202
Trans 2 Name:	Not reported
TSDF EPA ID:	CAT000613893
Trans Name:	Not reported
TSDF Alt EPA ID:	CAT000613893
TSDF Alt Name:	Not reported
Waste Code Description:	741 - Liquids with halogenated organic compounds > 1000 mg/l
RCRA Code:	F002
Meth Code:	H01 - Transfer Station
Quantity Tons:	0.03
Waste Quantity:	60
Quantity Unit:	P
Additional Code 1:	Not reported
Additional Code 2:	Not reported
Additional Code 3:	Not reported
Additional Code 4:	Not reported
Additional Code 5:	Not reported
Shipment Date:	19930615
Creation Date:	9/8/1995 0:00:00
Receipt Date:	19930618
Manifest ID:	92623090
Trans EPA ID:	ILD984908202
Trans Name:	Not reported
Trans 2 EPA ID:	ILD984908202
Trans 2 Name:	Not reported
TSDF EPA ID:	CAT000613893
Trans Name:	Not reported
TSDF Alt EPA ID:	CAT000613893
TSDF Alt Name:	Not reported
Waste Code Description:	741 - Liquids with halogenated organic compounds > 1000 mg/l
RCRA Code:	F002
Meth Code:	H01 - Transfer Station
Quantity Tons:	0.3725
Waste Quantity:	745
Quantity Unit:	P
Additional Code 1:	Not reported
Additional Code 2:	Not reported
Additional Code 3:	Not reported
Additional Code 4:	Not reported
Additional Code 5:	Not reported
Shipment Date:	19930518
Creation Date:	9/9/1995 0:00:00
Receipt Date:	19930521
Manifest ID:	92158064
Trans EPA ID:	ILD051060408
Trans Name:	Not reported
Trans 2 EPA ID:	ILD051060408
Trans 2 Name:	Not reported
TSDF EPA ID:	CAT000613893
Trans Name:	Not reported
TSDF Alt EPA ID:	Not reported
TSDF Alt Name:	Not reported
Waste Code Description:	741 - Liquids with halogenated organic compounds > 1000 mg/l
RCRA Code:	F002

SCOTTYS CLEANERS (Continued) **1000422175**

Meth Code:	H01 - Transfer Station
Quantity Tons:	0.0975
Waste Quantity:	195
Quantity Unit:	P
Additional Code 1:	Not reported
Additional Code 2:	Not reported
Additional Code 3:	Not reported
Additional Code 4:	Not reported
Additional Code 5:	Not reported

M105 **APPLE, INC** **RCRA-SQG** **1000279119**
NE **20605 LAZANEO DR** **FINDS** **CAD981386246**
1/8-1/4 **CUPERTINO, CA 95015** **ECHO**
0.249 mi. **E MANIFEST**
1314 ft. **Site 2 of 7 in cluster M**

Relative:
Lower

Actual:
241 ft.

RCRA Listings:

Date Form Received by Agency:	20240809
Handler Name:	Apple Inc (Lz01)
Handler Address:	Lazaneo Drive
Handler City,State,Zip:	CUPERTINO, CA 95014
EPA ID:	CAD981386246
Contact Name:	STEPHEN KELLY
Contact Address:	APPLE PARK WAY
Contact City,State,Zip:	CUPERTINO, CA 95014
Contact Telephone:	408-300-8995
Contact Fax:	Not reported
Contact Email:	SKELLY22@APPLE.COM
Contact Title:	Not reported
EPA Region:	09
Land Type:	Private
Federal Waste Generator Description:	Small Quantity Generator
Non-Notifier:	Not reported
Biennial Report Cycle:	Not reported
Accessibility:	Not reported
Active Site Indicator:	Handler Activities
State District Owner:	Ca
State District:	2
Mailing Address:	APPLE PARK WAY
Mailing City,State,Zip:	CUPERTINO, CA 95014
Owner Name:	Apple Inc
Owner Type:	Private
Operator Name:	Apple Inc
Operator Type:	Private
Short-Term Generator Activity:	No
Importer Activity:	No
Mixed Waste Generator:	No
Transporter Activity:	No
Transfer Facility Activity:	No
Recycler Activity with Storage:	No
Small Quantity On-Site Burner Exemption:	No
Smelting Melting and Refining Furnace Exemption:	No
Underground Injection Control:	No
Off-Site Waste Receipt:	No
Universal Waste Indicator:	No
Universal Waste Destination Facility:	No
Federal Universal Waste:	No
Active Site State-Reg Handler:	---

APPLE, INC (Continued) **1000279119**

Federal Facility Indicator:	Not reported
Hazardous Secondary Material Indicator:	N
Sub-Part K Indicator:	Not reported
2018 GPRA Permit Baseline:	Not on the Baseline
2018 GPRA Renewals Baseline:	Not on the Baseline
202 GPRA Corrective Action Baseline:	No
Subject to Corrective Action Universe:	No
Non-TSDFs Where RCRA CA has Been Imposed Universe:	No
Corrective Action Priority Ranking:	No NCAPS ranking
Environmental Control Indicator:	No
Institutional Control Indicator:	No
Human Exposure Controls Indicator:	N/A
Groundwater Controls Indicator:	N/A
Significant Non-Complier Universe:	No
Unaddressed Significant Non-Complier Universe:	No
Addressed Significant Non-Complier Universe:	No
Significant Non-Complier With a Compliance Schedule Universe:	No
Financial Assurance Required:	Not reported
Handler Date of Last Change:	20240815
Recognized Trader-Importer:	No
Recognized Trader-Exporter:	No
Importer of Spent Lead Acid Batteries:	No
Exporter of Spent Lead Acid Batteries:	No
Recycler Activity Without Storage:	No
Manifest Broker:	No
Sub-Part P Indicator:	No

Hazardous Waste Summary:

Waste Code:	D001
Waste Description:	Ignitable Waste
Waste Code:	D002
Waste Description:	Corrosive Waste
Waste Code:	D007
Waste Description:	Chromium
Waste Code:	D008
Waste Description:	Lead
Waste Code:	D009
Waste Description:	Mercury
Waste Code:	D035
Waste Description:	Methyl Ethyl Ketone

Handler - Owner Operator:

Owner/Operator Indicator:	Operator
Owner/Operator Name: NOT REQUIRED	
Legal Status:	Private
Date Became Current:	Not reported
Date Ended Current:	Not reported
Owner/Operator Address:	NOT REQUIRED
Owner/Operator City,State,Zip:	NOT REQUIRED, ME 99999
Owner/Operator Telephone:	415-555-1212

APPLE, INC (Continued) **1000279119**

Owner/Operator Telephone Ext: Not reported
Owner/Operator Fax: Not reported
Owner/Operator Email: Not reported

Owner/Operator Indicator: Owner
Owner/Operator Name: BOYER FAMILY PARTNERSHIP I LP
Legal Status: Private
Date Became Current: 20080404
Date Ended Current: Not reported
Owner/Operator Address: PO BOX 4779
Owner/Operator City,State,Zip: BEND, OR 97707
Owner/Operator Telephone: 503-789-8763
Owner/Operator Telephone Ext: Not reported
Owner/Operator Fax: Not reported
Owner/Operator Email: RLUKICH@GMAIL.COM

Owner/Operator Indicator: Operator
Owner/Operator Name: APPLE INC
Legal Status: Private
Date Became Current: 20100701
Date Ended Current: Not reported
Owner/Operator Address: 1 APPLE PARKWAY
Owner/Operator City,State,Zip: CUPERTINO, CA 95014
Owner/Operator Telephone: 408-996-1010
Owner/Operator Telephone Ext: Not reported
Owner/Operator Fax: Not reported
Owner/Operator Email: JOHN_SHULL@APPLE.COM

Owner/Operator Indicator: Operator
Owner/Operator Name: APPLE INC C/O JOHN SHULL
Legal Status: Private
Date Became Current: 20100701
Date Ended Current: Not reported
Owner/Operator Address: 1 INFINITE LOOP
Owner/Operator City,State,Zip: CUPERTINO, CA 95014
Owner/Operator Telephone: 408-974-5170
Owner/Operator Telephone Ext: Not reported
Owner/Operator Fax: Not reported
Owner/Operator Email: JOHN_SHULL@APPLE.COM

Owner/Operator Indicator: Owner
Owner/Operator Name: APPLE INC
Legal Status: Private
Date Became Current: 20100701
Date Ended Current: Not reported
Owner/Operator Address: 1 APPLE PARK WAY
Owner/Operator City,State,Zip: CUPERTINO, CA 95014
Owner/Operator Telephone: 408-996-1010
Owner/Operator Telephone Ext: Not reported
Owner/Operator Fax: Not reported
Owner/Operator Email: SAFETY@APPLE.COM

Owner/Operator Indicator: Owner
Owner/Operator Name: APPLE COMPUTER INC
Legal Status: Private
Date Became Current: Not reported
Date Ended Current: Not reported

APPLE, INC (Continued) **1000279119**

Owner/Operator Address: 20525 MARIANI AVE
Owner/Operator City,State,Zip: CUPERTINO, CA 95014
Owner/Operator Telephone: 408-555-1212
Owner/Operator Telephone Ext: Not reported
Owner/Operator Fax: Not reported
Owner/Operator Email: Not reported

Owner/Operator Indicator: Owner
Owner/Operator Name: BOYER FAMILY PARTNERSHIP I LP
Legal Status: Private
Date Became Current: 20080404
Date Ended Current: Not reported
Owner/Operator Address: PO BOX 4779
Owner/Operator City,State,Zip: BEND, OR 97707
Owner/Operator Telephone: 503-789-8763
Owner/Operator Telephone Ext: Not reported
Owner/Operator Fax: Not reported
Owner/Operator Email: RLUKICH@GMAIL.COM

Owner/Operator Indicator: Owner
Owner/Operator Name: BOYER FAMILY PARTNERSHIP I LP
Legal Status: Private
Date Became Current: 20080404
Date Ended Current: Not reported
Owner/Operator Address: PO BOX 4779
Owner/Operator City,State,Zip: BEND, OR 97707
Owner/Operator Telephone: 503-789-8763
Owner/Operator Telephone Ext: Not reported
Owner/Operator Fax: Not reported
Owner/Operator Email: NONE@NONE.COM

Owner/Operator Indicator: Operator
Owner/Operator Name: APPLE INC
Legal Status: Private
Date Became Current: 20100701
Date Ended Current: Not reported
Owner/Operator Address: 1 APPLE PARKWAY
Owner/Operator City,State,Zip: CUPERTINO, CA 95014
Owner/Operator Telephone: 408-996-1010
Owner/Operator Telephone Ext: Not reported
Owner/Operator Fax: Not reported
Owner/Operator Email: JOHN_SHULL@APPLE.COM

Owner/Operator Indicator: Operator
Owner/Operator Name: APPLE INC
Legal Status: Private
Date Became Current: 20100701
Date Ended Current: Not reported
Owner/Operator Address: 1 APPLE PARK WAY
Owner/Operator City,State,Zip: CUPERTINO, CA 95014
Owner/Operator Telephone: 408-996-1010
Owner/Operator Telephone Ext: Not reported
Owner/Operator Fax: Not reported
Owner/Operator Email: SAFETY@APPLE.COM

Historic Generators:
Receive Date: 19950111

APPLE, INC (Continued) **1000279119**

Handler Name: APPLE COMPUTER
Federal Waste Generator Description: Not a generator, verified
State District Owner: Ca
Large Quantity Handler of Universal Waste: No
Recognized Trader Importer: No
Recognized Trader Exporter: No
Spent Lead Acid Battery Importer: No
Spent Lead Acid Battery Exporter: No
Current Record: No
Non Storage Recycler Activity: Not reported
Electronic Manifest Broker: Not reported

Receive Date: 20171002
Handler Name: APPLE INC (LAZANEO 1)
Federal Waste Generator Description: Large Quantity Generator
State District Owner: Ca
Large Quantity Handler of Universal Waste: No
Recognized Trader Importer: No
Recognized Trader Exporter: No
Spent Lead Acid Battery Importer: No
Spent Lead Acid Battery Exporter: No
Current Record: No
Non Storage Recycler Activity: No
Electronic Manifest Broker: No

Receive Date: 20190225
Handler Name: APPLE INC (LAZANEO 1)
Federal Waste Generator Description: Large Quantity Generator
State District Owner: Ca
Large Quantity Handler of Universal Waste: No
Recognized Trader Importer: No
Recognized Trader Exporter: No
Spent Lead Acid Battery Importer: No
Spent Lead Acid Battery Exporter: No
Current Record: No
Non Storage Recycler Activity: No
Electronic Manifest Broker: No

Receive Date: 20231211
Handler Name: APPLE INC (LAZANEO 1)
Federal Waste Generator Description: Small Quantity Generator
State District Owner: Ca
Large Quantity Handler of Universal Waste: No
Recognized Trader Importer: No
Recognized Trader Exporter: No
Spent Lead Acid Battery Importer: No
Spent Lead Acid Battery Exporter: No
Current Record: No
Non Storage Recycler Activity: No
Electronic Manifest Broker: No

Receive Date: 20240809
Handler Name: APPLE INC (LZ01)
Federal Waste Generator Description: Small Quantity Generator
State District Owner: Ca
Large Quantity Handler of Universal Waste: No
Recognized Trader Importer: No

APPLE, INC (Continued) **1000279119**

Recognized Trader Exporter:	No
Spent Lead Acid Battery Importer:	No
Spent Lead Acid Battery Exporter:	No
Current Record:	Yes
Non Storage Recycler Activity:	No
Electronic Manifest Broker:	No

List of NAICS Codes and Descriptions:

NAICS Code:	334111
NAICS Description:	Electronic Computer Manufacturing
NAICS Code:	513210
NAICS Description:	Software Publishers

Facility Has Received Notices of Violations:
Violations: No Violations Found

Evaluation Action Summary:
Evaluations: No Evaluations Found

FINDS:
Registry ID: 110002689396

Click Here for FRS Facility Detail Report:

Environmental Interest/Information System:
The California Environmental Reporting System (CERS) is a statewide web-based user and information exchange system to support over 140,000 regulated businesses and over 130 local agencies in electronically collecting and reporting significant hazardous materials, hazardous waste and compliance and enforcement data as mandated by California law. Under oversight by Cal/EPA, certified local governing agencies (Unified Program Agencies - UPAs) consolidate, coordinate and provide consistent regulatory activities for six state and federal environmental programs.
All generators and treatment, storage, and disposal (TSD) facilities who handle hazardous waste are required to report to the EPA Administrator at least once every two years. The data collected is used to create the National Biennial Resource Conservation and Recovery Act (RCRA) Hazardous Waste Report. This data is processed within the RCRA Information (RCRAInfo) database
THE EMISSION INVENTORY SYSTEM (EIS) MAINTAINS AN INVENTORY OF LARGE STATIONARY SOURCES AND VOLUNTARILY-REPORTED SMALLER SOURCES OF AIR POINT POLLUTANT EMITTERS. IT CONTAINS INFORMATION ABOUT FACILITY SITES AND THEIR PHYSICAL LOCATION, EMISSIONS UNITS, EMISSIONS PROCESSES, RELEASE POINTS, CONTROL APPROACHES, AND REGULATIONS. FACILITY INVENTORY DATA ARE KEPT SEPARATE FROM THE EMISSIONS DATA AND HAVE STABLE IDENTIFIERS TO IMPROVE CONTINUITY FROM YEAR TO YEAR AND TO HELP IDENTIFY DUPLICATE OR MISSING FACILITIES
The database that supports the Toxic Substances Control Act (TSCA) of 1976, which provides EPA with authority to require reporting, record-keeping and testing requirements, and restrictions relating to chemical substances and/or mixtures. Certain substances are generally excluded from TSCA, including, among others, food, drugs, cosmetics and pesticides. TSCA addresses the production, importation, use, and

APPLE, INC (Continued) **1000279119**

disposal of specific chemicals including polychlorinated biphenyls (PCBs), asbestos, radon and lead-based paint.
The Integrated Compliance Information System (ICIS) provides a database that, when complete, will contain integrated enforcement and compliance information across most of EPA's programs. The vision for ICIS is to replace EPA's independent databases that contain enforcement data with a single repository for that information. Currently, ICIS contains all Federal Administrative and Judicial enforcement actions and a subset of the Permit Compliance System (PCS), which supports the National Pollutant Discharge Elimination System (NPDES). This information is maintained in ICIS by EPA in the Regional offices and it at Headquarters. A future release of ICIS will completely replace PCS and will integrate that information with Federal actions already in the system. ICIS also has the capability to track other activities that support compliance and enforcement programs, including incident tracking, compliance assistance, and compliance monitoring.
The Resource Conservation and Recovery Act Information System (RCRAInfo) is EPA's comprehensive information system in support of the Resource Conservation and Recovery Act (RCRA) of 1976 and the Hazardous and Solid Waste Amendments (HSWA) of 1984. It tracks many types of information about generators, transporters, treaters, storers, and disposers of hazardous waste.
The California Environmental Protection Agency (CalEPA) has recently implemented a new data warehouse system (nSite). This data warehouse combines and merges facility and site information from five different systems managed within CalEPA. The five systems are: California Environmental Reporting System (CERS),EnviroStor, GeoTracker, California Integrated Water Quality System (CIWQS), andToxic Release Inventory (TRI).

Registry ID: 110071752307

Click Here for FRS Facility Detail Report:

Environmental Interest/Information System:

Click this hyperlink while viewing on your computer to access additional FINDS: detail in the EDR Site Report.

ECHO:

Envid:	1000279119
Registry ID:	110002689396

DFR URL:

Name:	APPLE, INC
Address:	20605 LAZANEO DRIVE
City,State,Zip:	CUPERTINO, CA 95014

E MANIFEST:

Manifest Tracking Number:	012674829FLE
Last Updated Date:	20190128
Shipped Date:	20181214
Received Date:	20190104
Manifest Status:	Signed
Submission Type:	DataImage5Copy
Origin Type:	Service
Generator EPA ID:	CAD981386246
Generator Name:	Apple Inc (Lazaneo 1)

APPLE, INC (Continued) **1000279119**

Generator Location Street Number:	Not reported
Generator Location Street 1:	20605 LAZANEO DRIVE
Generator Location Street 2:	Not reported
Generator Location City:	CUPERTINO
Generator Location State:	CA
Generator Location Zip:	95014
Generator Mail Street Number:	Not reported
Generator Mail Street 1:	1 INFINITE LOOP
Generator Mail Street 2:	MAIL STOP 119-EHS
Generator Mail City:	CUPERTINO
Generator Mail Zip:	95014
Generator Mail State:	CA
Generator Contact Company Name:	Not reported
Designated Facility EPA ID:	NVT330010000
Designated Facility Name:	Us Ecology Nevada, Inc
Designated Facility Mail Street Number:	Not reported
Designated Facility Mail Street 1:	Not reported
Designated Facility Mail Street 2:	PO BOX 578
Designated Facility Mail City:	BEATTY
Designated Facility Mail Zip:	89003
Designated Facility Mail State:	NV
Designated Facility Location Street Number:	Not reported
Designated Facility Location Street 1:	HWY 95 11 MI S OF BEATTY
Designated Facility Location Street 2:	Not reported
Designated Facility Location City:	BEATTY
Designated Facility Location Zip:	89003
Designated Facility Location State:	NV
Designated Facility Contact Company Name:	Not reported
Manifest Residue Indicator:	N
Rejection Indicator:	N

Manifest Tracking Number:	012675068FLE
Last Updated Date:	20190124
Shipped Date:	20181221
Received Date:	20190114
Manifest Status:	Signed
Submission Type:	DataImage5Copy
Origin Type:	Service
Generator EPA ID:	CAD981386246
Generator Name:	Apple Inc (Lazaneo 1)
Generator Location Street Number:	Not reported
Generator Location Street 1:	20605 LAZANEO DRIVE
Generator Location Street 2:	Not reported
Generator Location City:	CUPERTINO
Generator Location State:	CA
Generator Location Zip:	95014
Generator Mail Street Number:	Not reported
Generator Mail Street 1:	20605 Lazaneo Drive
Generator Mail Street 2:	Not reported
Generator Mail City:	Cupertino
Generator Mail Zip:	95014
Generator Mail State:	CA
Generator Contact Company Name:	Not reported
Designated Facility EPA ID:	CAD008302903
Designated Facility Name:	Veolia Es Technical Solutions Llc
Designated Facility Mail Street Number:	107
Designated Facility Mail Street 1:	Not reported

APPLE, INC (Continued) **1000279119**

Designated Facility Mail Street 2:	107 SOUTH MOTOR AVENUE
Designated Facility Mail City:	AZUSA
Designated Facility Mail Zip:	91702
Designated Facility Mail State:	CA
Designated Facility Location Street Number:	1704
Designated Facility Location Street 1:	1704 W FIRST ST
Designated Facility Location Street 2:	Not reported
Designated Facility Location City:	AZUSA
Designated Facility Location Zip:	91702
Designated Facility Location State:	CA
Designated Facility Contact Company Name:	Not reported
Manifest Residue Indicator:	N
Rejection Indicator:	N

Manifest Tracking Number:	012675069FLE
Last Updated Date:	20190129
Shipped Date:	20181221
Received Date:	20190108
Manifest Status:	Signed
Submission Type:	DataImage5Copy
Origin Type:	Service
Generator EPA ID:	CAD981386246
Generator Name:	Apple Inc (Lazaneo 1)
Generator Location Street Number:	Not reported
Generator Location Street 1:	20605 LAZANEO DRIVE
Generator Location Street 2:	Not reported
Generator Location City:	CUPERTINO
Generator Location State:	CA
Generator Location Zip:	95014
Generator Mail Street Number:	Not reported
Generator Mail Street 1:	1 INFINITE LOOP
Generator Mail Street 2:	MAIL STOP 119-EHS
Generator Mail City:	CUPERTINO
Generator Mail Zip:	95014
Generator Mail State:	CA
Generator Contact Company Name:	Not reported
Designated Facility EPA ID:	NVT330010000
Designated Facility Name:	Us Ecology Nevada, Inc
Designated Facility Mail Street Number:	Not reported
Designated Facility Mail Street 1:	Not reported
Designated Facility Mail Street 2:	PO BOX 578
Designated Facility Mail City:	BEATTY
Designated Facility Mail Zip:	89003
Designated Facility Mail State:	NV
Designated Facility Location Street Number:	Not reported
Designated Facility Location Street 1:	HWY 95 11 MI S OF BEATTY
Designated Facility Location Street 2:	Not reported
Designated Facility Location City:	BEATTY
Designated Facility Location Zip:	89003
Designated Facility Location State:	NV
Designated Facility Contact Company Name:	Not reported
Manifest Residue Indicator:	N
Rejection Indicator:	N

Manifest Tracking Number:	012676921FLE
Last Updated Date:	20181224
Shipped Date:	20181130

APPLE, INC (Continued) **1000279119**

Received Date:	20181210
Manifest Status:	Signed
Submission Type:	DataImage5Copy
Origin Type:	Service
Generator EPA ID:	CAD981386246
Generator Name:	Apple Inc (Lazaneo 1)
Generator Location Street Number:	Not reported
Generator Location Street 1:	20605 LAZANEO DRIVE
Generator Location Street 2:	Not reported
Generator Location City:	CUPERTINO
Generator Location State:	CA
Generator Location Zip:	95014
Generator Mail Street Number:	Not reported
Generator Mail Street 1:	20605 Lazaneo Drive
Generator Mail Street 2:	Not reported
Generator Mail City:	Cupertino
Generator Mail Zip:	95014
Generator Mail State:	CA
Generator Contact Company Name:	Not reported
Designated Facility EPA ID:	CAD008302903
Designated Facility Name:	Veolia Es Technical Solutions Llc
Designated Facility Mail Street Number:	107
Designated Facility Mail Street 1:	Not reported
Designated Facility Mail Street 2:	107 SOUTH MOTOR AVENUE
Designated Facility Mail City:	AZUSA
Designated Facility Mail Zip:	91702
Designated Facility Mail State:	CA
Designated Facility Location Street Number:	1704
Designated Facility Location Street 1:	1704 W FIRST ST
Designated Facility Location Street 2:	Not reported
Designated Facility Location City:	AZUSA
Designated Facility Location Zip:	91702
Designated Facility Location State:	CA
Designated Facility Contact Company Name:	Not reported
Manifest Residue Indicator:	N
Rejection Indicator:	N

Manifest Tracking Number:	012848791FLE
Last Updated Date:	20190213
Shipped Date:	20190118
Received Date:	20190211
Manifest Status:	Signed
Submission Type:	DataImage5Copy
Origin Type:	Service
Generator EPA ID:	CAD981386246
Generator Name:	Apple Inc (Lazaneo 1)
Generator Location Street Number:	Not reported
Generator Location Street 1:	20605 LAZANEO DRIVE
Generator Location Street 2:	Not reported
Generator Location City:	CUPERTINO
Generator Location State:	CA
Generator Location Zip:	95014
Generator Mail Street Number:	Not reported
Generator Mail Street 1:	20605 Lazaneo Drive
Generator Mail Street 2:	Not reported
Generator Mail City:	Cupertino
Generator Mail Zip:	95014

APPLE, INC (Continued) **1000279119**

Generator Mail State:	CA
Generator Contact Company Name:	Not reported
Designated Facility EPA ID:	CAD008302903
Designated Facility Name:	Veolia Es Technical Solutions Llc
Designated Facility Mail Street Number:	107
Designated Facility Mail Street 1:	Not reported
Designated Facility Mail Street 2:	107 SOUTH MOTOR AVENUE
Designated Facility Mail City:	AZUSA
Designated Facility Mail Zip:	91702
Designated Facility Mail State:	CA
Designated Facility Location Street Number:	1704
Designated Facility Location Street 1:	1704 W FIRST ST
Designated Facility Location Street 2:	Not reported
Designated Facility Location City:	AZUSA
Designated Facility Location Zip:	91702
Designated Facility Location State:	CA
Designated Facility Contact Company Name:	Not reported
Manifest Residue Indicator:	N
Rejection Indicator:	N

Manifest Tracking Number:	014160879FLE
Last Updated Date:	20210713
Shipped Date:	20191122
Received Date:	20191212
Manifest Status:	Corrected
Submission Type:	DataImage5Copy
Origin Type:	Service
Generator EPA ID:	CAD981386246
Generator Name:	Apple Inc (Lazaneo 1)
Generator Location Street Number:	Not reported
Generator Location Street 1:	20605 LAZANEO DRIVE
Generator Location Street 2:	Not reported
Generator Location City:	CUPERTINO
Generator Location State:	CA
Generator Location Zip:	95014
Generator Mail Street Number:	Not reported
Generator Mail Street 1:	20605 Lazaneo Drive
Generator Mail Street 2:	Not reported
Generator Mail City:	Cupertino
Generator Mail Zip:	95014
Generator Mail State:	CA
Generator Contact Company Name:	Not reported
Designated Facility EPA ID:	CAD008302903
Designated Facility Name:	Veolia Es Technical Solutions Llc
Designated Facility Mail Street Number:	107
Designated Facility Mail Street 1:	Not reported
Designated Facility Mail Street 2:	107 SOUTH MOTOR AVENUE
Designated Facility Mail City:	AZUSA
Designated Facility Mail Zip:	91702
Designated Facility Mail State:	CA
Designated Facility Location Street Number:	1704
Designated Facility Location Street 1:	1704 W FIRST ST
Designated Facility Location Street 2:	Not reported
Designated Facility Location City:	AZUSA
Designated Facility Location Zip:	91702
Designated Facility Location State:	CA
Designated Facility Contact Company Name:	Not reported

APPLE, INC (Continued) **1000279119**

Manifest Residue Indicator:	N
Rejection Indicator:	N
Manifest Tracking Number:	014160917FLE
Last Updated Date:	20210630
Shipped Date:	20191211
Received Date:	20200103
Manifest Status:	Corrected
Submission Type:	DataImage5Copy
Origin Type:	Service
Generator EPA ID:	CAD981386246
Generator Name:	Apple Inc (Lazaneo 1)
Generator Location Street Number:	Not reported
Generator Location Street 1:	20605 LAZANEO DRIVE
Generator Location Street 2:	Not reported
Generator Location City:	CUPERTINO
Generator Location State:	CA
Generator Location Zip:	95014
Generator Mail Street Number:	Not reported
Generator Mail Street 1:	20605 Lazaneo Drive
Generator Mail Street 2:	Not reported
Generator Mail City:	Cupertino
Generator Mail Zip:	95014
Generator Mail State:	CA
Generator Contact Company Name:	Not reported
Designated Facility EPA ID:	CAD008302903
Designated Facility Name:	Veolia Es Technical Solutions Llc
Designated Facility Mail Street Number:	107
Designated Facility Mail Street 1:	Not reported
Designated Facility Mail Street 2:	SOUTH MOTOR AVENUE
Designated Facility Mail City:	AZUSA
Designated Facility Mail Zip:	91702
Designated Facility Mail State:	CA
Designated Facility Location Street Number:	1704
Designated Facility Location Street 1:	W FIRST ST
Designated Facility Location Street 2:	Not reported
Designated Facility Location City:	AZUSA
Designated Facility Location Zip:	91702
Designated Facility Location State:	CA
Designated Facility Contact Company Name:	Not reported
Manifest Residue Indicator:	N
Rejection Indicator:	N
Manifest Tracking Number:	014160991FLE
Last Updated Date:	20210628
Shipped Date:	20200110
Received Date:	20200205
Manifest Status:	Corrected
Submission Type:	DataImage5Copy
Origin Type:	Service
Generator EPA ID:	CAD981386246
Generator Name:	Apple Inc (Lazaneo 1)
Generator Location Street Number:	Not reported
Generator Location Street 1:	20605 LAZANEO DRIVE
Generator Location Street 2:	Not reported
Generator Location City:	CUPERTINO
Generator Location State:	CA

APPLE, INC (Continued) **1000279119**

Generator Location Zip:	95014
Generator Mail Street Number:	Not reported
Generator Mail Street 1:	20605 Lazaneo Drive
Generator Mail Street 2:	Not reported
Generator Mail City:	Cupertino
Generator Mail Zip:	95014
Generator Mail State:	CA
Generator Contact Company Name:	Not reported
Designated Facility EPA ID:	CAD008302903
Designated Facility Name:	Veolia Es Technical Solutions Llc
Designated Facility Mail Street Number:	107
Designated Facility Mail Street 1:	Not reported
Designated Facility Mail Street 2:	SOUTH MOTOR AVENUE
Designated Facility Mail City:	AZUSA
Designated Facility Mail Zip:	91702
Designated Facility Mail State:	CA
Designated Facility Location Street Number:	1704
Designated Facility Location Street 1:	W FIRST ST
Designated Facility Location Street 2:	Not reported
Designated Facility Location City:	AZUSA
Designated Facility Location Zip:	91702
Designated Facility Location State:	CA
Designated Facility Contact Company Name:	Not reported
Manifest Residue Indicator:	N
Rejection Indicator:	N

Manifest Tracking Number:	014161054FLE
Last Updated Date:	20200320
Shipped Date:	20200206
Received Date:	20200302
Manifest Status:	Signed
Submission Type:	DataImage5Copy
Origin Type:	Service
Generator EPA ID:	CAD981386246
Generator Name:	Apple Inc (Lazaneo 1)
Generator Location Street Number:	Not reported
Generator Location Street 1:	20605 LAZANEO DRIVE
Generator Location Street 2:	Not reported
Generator Location City:	CUPERTINO
Generator Location State:	CA
Generator Location Zip:	95014
Generator Mail Street Number:	Not reported
Generator Mail Street 1:	1 APPLE PARKWAY
Generator Mail Street 2:	Not reported
Generator Mail City:	CUPERTINO
Generator Mail Zip:	95014
Generator Mail State:	CA
Generator Contact Company Name:	Not reported
Designated Facility EPA ID:	CAT080013352
Designated Facility Name:	World Oil Recycling
Designated Facility Mail Street Number:	2000
Designated Facility Mail Street 1:	CA90222 CA037US 2000
Designated Facility Mail Street 2:	N. ALAMEDA STREET
Designated Facility Mail City:	COMPTON
Designated Facility Mail Zip:	90222
Designated Facility Mail State:	CA
Designated Facility Location Street Number:	2000

APPLE, INC (Continued) **1000279119**

Designated Facility Location Street 1:	N. ALAMEDA STREET
Designated Facility Location Street 2:	Not reported
Designated Facility Location City:	COMPTON
Designated Facility Location Zip:	90222-0000
Designated Facility Location State:	CA
Designated Facility Contact Company Name:	Not reported
Manifest Residue Indicator:	N
Rejection Indicator:	N

Manifest Tracking Number:	014161055FLE
Last Updated Date:	20210630
Shipped Date:	20200206
Received Date:	20200224
Manifest Status:	Corrected
Submission Type:	DataImage5Copy
Origin Type:	Service
Generator EPA ID:	CAD981386246
Generator Name:	Apple Inc (Lazaneo 1)
Generator Location Street Number:	Not reported
Generator Location Street 1:	20605 LAZANEO DRIVE
Generator Location Street 2:	Not reported
Generator Location City:	CUPERTINO
Generator Location State:	CA
Generator Location Zip:	95014
Generator Mail Street Number:	Not reported
Generator Mail Street 1:	20605 Lazaneo Drive
Generator Mail Street 2:	Not reported
Generator Mail City:	Cupertino
Generator Mail Zip:	95014
Generator Mail State:	CA
Generator Contact Company Name:	Not reported
Designated Facility EPA ID:	CAD008302903
Designated Facility Name:	Veolia Es Technical Solutions Llc
Designated Facility Mail Street Number:	107
Designated Facility Mail Street 1:	Not reported
Designated Facility Mail Street 2:	SOUTH MOTOR AVENUE
Designated Facility Mail City:	AZUSA
Designated Facility Mail Zip:	91702
Designated Facility Mail State:	CA
Designated Facility Location Street Number:	1704
Designated Facility Location Street 1:	W FIRST ST
Designated Facility Location Street 2:	Not reported
Designated Facility Location City:	AZUSA
Designated Facility Location Zip:	91702
Designated Facility Location State:	CA
Designated Facility Contact Company Name:	Not reported
Manifest Residue Indicator:	N
Rejection Indicator:	N

Manifest Tracking Number:	014161109FLE
Last Updated Date:	20210625
Shipped Date:	20200227
Received Date:	20200316
Manifest Status:	Corrected
Submission Type:	DataImage5Copy
Origin Type:	Service
Generator EPA ID:	CAD981386246

APPLE, INC (Continued) **1000279119**

Generator Name:	Apple Inc (Lazaneo 1)
Generator Location Street Number:	Not reported
Generator Location Street 1:	20605 LAZANEO DRIVE
Generator Location Street 2:	Not reported
Generator Location City:	CUPERTINO
Generator Location State:	CA
Generator Location Zip:	95014
Generator Mail Street Number:	Not reported
Generator Mail Street 1:	20605 Lazaneo Drive
Generator Mail Street 2:	Not reported
Generator Mail City:	Cupertino
Generator Mail Zip:	95014
Generator Mail State:	CA
Generator Contact Company Name:	Not reported
Designated Facility EPA ID:	CAD008302903
Designated Facility Name:	Veolia Es Technical Solutions Llc
Designated Facility Mail Street Number:	107
Designated Facility Mail Street 1:	Not reported
Designated Facility Mail Street 2:	SOUTH MOTOR AVENUE
Designated Facility Mail City:	AZUSA
Designated Facility Mail Zip:	91702
Designated Facility Mail State:	CA
Designated Facility Location Street Number:	1704
Designated Facility Location Street 1:	W FIRST ST
Designated Facility Location Street 2:	Not reported
Designated Facility Location City:	AZUSA
Designated Facility Location Zip:	91702
Designated Facility Location State:	CA
Designated Facility Contact Company Name:	Not reported
Manifest Residue Indicator:	N
Rejection Indicator:	N

Federal Waste:

Manifest Tracking Number:	014161179FLE
Waste Line Number:	1
Federal Waste Code:	D007
Federal Waste:	CHROMIUM

Manifest Tracking Number:	014161179FLE
Waste Line Number:	1
Federal Waste Code:	D008
Federal Waste:	LEAD

Manifest Tracking Number:	014161179FLE
Waste Line Number:	3
Federal Waste Code:	D001
Federal Waste:	IGNITABLE WASTE

State Waste:

Manifest Tracking Number:	014161179FLE
Waste Line Number:	1
State Waste Code Owner:	CA
State Waste Code:	181
State Waste:	Other inorganic solid waste

Manifest Tracking Number:	014161179FLE

APPLE, INC (Continued) **1000279119**

Waste Line Number: 2
State Waste Code Owner: CA
State Waste Code: 352
State Waste: Other organic solids

Manifest Tracking Number: 014161179FLE
Waste Line Number: 2
State Waste Code Owner: CA
State Waste Code: 513
State Waste: Empty containers less than 30 gallons

Manifest Tracking Number: 014161179FLE
Waste Line Number: 3
State Waste Code Owner: CA
State Waste Code: 343
State Waste: Unspecified organic liquid mixture

Transporter:
Manifest Tracking Number: 014161179FLE
Transporter Line Number: 1
Transporter EPA ID: CAR000070540
Transporter Name: Advanced Chemical Transport

Manifest Tracking Number: 014161179FLE
Transporter Line Number: 2
Transporter EPA ID: NJD080631369
Transporter Name: Veolia Es Technical Solutions Corp

Waste Line:
Manifest Tracking Number: 014161179FLE
Waste Line Number: 1
U.S. DOT Hazardous Indicator: Y
U.S. DOT ID Number: NA3077
U.S. DOT Description: Na3077, Hazardous Waste, Solid, N.O.S. (Chromium) (Lead), 9, Iii
Non-Hazardous Waste Description: Not reported
Number of Containers: 1
Container Type Code: DF
Container Type Description: Fiberboard or plastic drums, barrels, kegs
Waste Quantity: 91
Quantity Unit of Measure Code: P
Quantity Unit of Measure Description: Pounds
Waste Quantity, in Tons: 0.0455
Acute Waste Quantity, in Tons: 0
Non-Acute Waste Quantity, in Tons: 0.0455
Waste Quantity, in Kilograms: 41.269867
Acute Waste Quantity, in Kilograms: 0
Non-Acute Waste Quantity, in Kilorgrams: 41.269867
Management Method Code: H141
Management Method Description: STORAGE, BULKING AND/OR TRANSFER OFF SITE
Waste Residue Indicator: N
Quantity Discrepancy Indicator: N
Waste Type Discrepancy Indicator: N
Waste Density: Not reported
Waste Density Unit of Measure Code: Not reported
Waste Density Unit of Measure Description: Not reported
Form Code: Not reported

APPLE, INC (Continued) **1000279119**

Form Code Description:	Not reported
Source Code:	Not reported
Source Code Description:	Not reported
Waste Minimization Code:	Not reported
Waste Minimization Code Description:	Not reported
Consent Number:	Not reported
EPA Waste Indicator:	Y

Manifest Tracking Number:	014161179FLE
Waste Line Number:	2
U.S. DOT Hazardous Indicator:	N
U.S. DOT ID Number:	Not reported
U.S. DOT Description:	Not reported
Non-Hazardous Waste Description:	NONE, NON-RCRA HAZARDOUS WASTE SOLID (PAPER WITH ISOPROPYL ALCOHOL), NONE
Number of Containers:	1
Container Type Code:	CF
Container Type Description:	Fiber or plastic boxes, cartons, cases
Waste Quantity:	279
Quantity Unit of Measure Code:	P
Quantity Unit of Measure Description:	Pounds
Waste Quantity, in Tons:	0.1395
Acute Waste Quantity, in Tons:	0
Non-Acute Waste Quantity, in Tons:	0.1395
Waste Quantity, in Kilograms:	126.53069
Acute Waste Quantity, in Kilograms:	0
Non-Acute Waste Quantity, in Kilorgrams:	126.53069
Management Method Code:	H141
Management Method Description:	STORAGE, BULKING AND/OR TRANSFER OFF SITE
Waste Residue Indicator:	N
Quantity Discrepancy Indicator:	N
Waste Type Discrepancy Indicator:	N
Waste Density:	Not reported
Waste Density Unit of Measure Code:	Not reported
Waste Density Unit of Measure Description:	Not reported
Form Code:	Not reported
Form Code Description:	Not reported
Source Code:	Not reported
Source Code Description:	Not reported
Waste Minimization Code:	Not reported
Waste Minimization Code Description:	Not reported
Consent Number:	Not reported
EPA Waste Indicator:	N

Manifest Tracking Number:	014161179FLE
Waste Line Number:	3
U.S. DOT Hazardous Indicator:	Y
U.S. DOT ID Number:	UN1866
U.S. DOT Description:	Un1866, Waste Resin Solution, Flammable, 3, Iii
Non-Hazardous Waste Description:	Not reported
Number of Containers:	4
Container Type Code:	DF
Container Type Description:	Fiberboard or plastic drums, barrels, kegs
Waste Quantity:	189
Quantity Unit of Measure Code:	P
Quantity Unit of Measure Description:	Pounds
Waste Quantity, in Tons:	0.0945

APPLE, INC (Continued) **1000279119**

Acute Waste Quantity, in Tons:	0
Non-Acute Waste Quantity, in Tons:	0.0945
Waste Quantity, in Kilograms:	85.71433
Acute Waste Quantity, in Kilograms:	0
Non-Acute Waste Quantity, in Kilorgrams:	85.71433
Management Method Code:	H141
Management Method Description:	STORAGE, BULKING AND/OR TRANSFER OFF SITE
Waste Residue Indicator:	N
Quantity Discrepancy Indicator:	N
Waste Type Discrepancy Indicator:	N
Waste Density:	Not reported
Waste Density Unit of Measure Code:	Not reported
Waste Density Unit of Measure Description:	Not reported
Form Code:	Not reported
Form Code Description:	Not reported
Source Code:	Not reported
Source Code Description:	Not reported
Waste Minimization Code:	Not reported
Waste Minimization Code Description:	Not reported
Consent Number:	Not reported
EPA Waste Indicator:	Y

Click this hyperlink while viewing on your computer to access
119 additional US EManifest: record(s) in the EDR Site Report.

M106 **APPLE, INC.** **E MANIFEST** **1031502642**
NE **20605 LAZANEO DRIVE** **N/A**
1/8-1/4 **CUPERTINO, CA 95014**
0.249 mi.
1314 ft. **Site 3 of 7 in cluster M**

Relative:
Lower

Actual:
241 ft.

E MANIFEST:

Manifest Tracking Number:	018417544FLE
Last Updated Date:	20240307
Shipped Date:	20240209
Received Date:	20240222
Manifest Status:	Signed
Submission Type:	DataImage5Copy
Origin Type:	Web
Generator EPA ID:	CAD981386246
Generator Name:	Apple, Inc.
Generator Location Street Number:	20605
Generator Location Street 1:	20605 LAZANEO DRIVE
Generator Location Street 2:	Not reported
Generator Location City:	CUPERTINO
Generator Location State:	CA
Generator Location Zip:	95014
Generator Mail Street Number:	Not reported
Generator Mail Street 1:	ONE APPLE PARK WAY
Generator Mail Street 2:	M/S 319-5EH&S
Generator Mail City:	CUPERTINO
Generator Mail Zip:	95014
Generator Mail State:	CA
Generator Contact Company Name:	Not reported
Designated Facility EPA ID:	NMD002208627
Designated Facility Name:	Advanced Chemical Treatment Llc
Designated Facility Mail Street Number:	6133
Designated Facility Mail Street 1:	Not reported

APPLE, INC. (Continued) **1031502642**

Designated Facility Mail Street 2:	EDITH BLVD NE
Designated Facility Mail City:	ALBUQUERQUE
Designated Facility Mail Zip:	87107
Designated Facility Mail State:	NM
Designated Facility Location Street Number:	6133
Designated Facility Location Street 1:	EDITH BLVD NE
Designated Facility Location Street 2:	Not reported
Designated Facility Location City:	ALBUQUERQUE
Designated Facility Location Zip:	87107
Designated Facility Location State:	NM
Designated Facility Contact Company Name:	Not reported
Manifest Residue Indicator:	N
Rejection Indicator:	N

Manifest Tracking Number:	019196647FLE
Last Updated Date:	20240411
Shipped Date:	20240306
Received Date:	20240326
Manifest Status:	Signed
Submission Type:	DataImage5Copy
Origin Type:	Web
Generator EPA ID:	CAC981386246
Generator Name:	Apple, Inc.
Generator Location Street Number:	20605
Generator Location Street 1:	20605 LAZANEO DRIVE
Generator Location Street 2:	Not reported
Generator Location City:	CUPERTINO
Generator Location State:	CA
Generator Location Zip:	95014
Generator Mail Street Number:	Not reported
Generator Mail Street 1:	ONE APPLE PARK WAY M/S 319-5EH&S
Generator Mail Street 2:	Not reported
Generator Mail City:	Cupertino
Generator Mail Zip:	95014
Generator Mail State:	CA
Generator Contact Company Name:	Not reported
Designated Facility EPA ID:	NMD002208627
Designated Facility Name:	Advanced Chemical Treatment Llc
Designated Facility Mail Street Number:	6133
Designated Facility Mail Street 1:	Not reported
Designated Facility Mail Street 2:	EDITH BLVD NE
Designated Facility Mail City:	ALBUQUERQUE
Designated Facility Mail Zip:	87107
Designated Facility Mail State:	NM
Designated Facility Location Street Number:	6133
Designated Facility Location Street 1:	EDITH BLVD NE
Designated Facility Location Street 2:	Not reported
Designated Facility Location City:	ALBUQUERQUE
Designated Facility Location Zip:	87107
Designated Facility Location State:	NM
Designated Facility Contact Company Name:	Not reported
Manifest Residue Indicator:	N
Rejection Indicator:	N

Transporter:

Manifest Tracking Number:	019196647FLE
Transporter Line Number:	1

APPLE, INC. (Continued) **1031502642**

Transporter EPA ID: CAR000070540
Transporter Name: Advanced Chemical Transport Llc

Manifest Tracking Number: 019196647FLE
Transporter Line Number: 2
Transporter EPA ID: CAR000181560
Transporter Name: Remedial Transportation Services Inc Dba Rts

Manifest Tracking Number: 019196647FLE
Transporter Line Number: 3
Transporter EPA ID: CAR000070540
Transporter Name: Advanced Chemical Transport Llc

Waste Line:
Manifest Tracking Number: 019196647FLE
Waste Line Number: 1
U.S. DOT Hazardous Indicator: N
U.S. DOT ID Number: Not reported
U.S. DOT Description: Not reported
Non-Hazardous Waste Description: NON-RCRA HAZARDOUS WASTE, SOLID, (PPE, RAGS)
Number of Containers: 1
Container Type Code: DF
Container Type Description: Fiberboard or plastic drums, barrels, kegs
Waste Quantity: 40
Quantity Unit of Measure Code: P
Quantity Unit of Measure Description: Pounds
Waste Quantity, in Tons: 0.02
Acute Waste Quantity, in Tons: 0
Non-Acute Waste Quantity, in Tons: 0.02
Waste Quantity, in Kilograms: 18.1406
Acute Waste Quantity, in Kilograms: 0
Non-Acute Waste Quantity, in Kilorgrams: 18.1406
Management Method Code: H141
Management Method Description: STORAGE, BULKING AND/OR TRANSFER OFF SITE
Waste Residue Indicator: N
Quantity Discrepancy Indicator: N
Waste Type Discrepancy Indicator: N
Waste Density: Not reported
Waste Density Unit of Measure Code: Not reported
Waste Density Unit of Measure Description: Not reported
Form Code: Not reported
Form Code Description: Not reported
Source Code: Not reported
Source Code Description: Not reported
Waste Minimization Code: Not reported
Waste Minimization Code Description: Not reported
Consent Number: Not reported
EPA Waste Indicator: N

Manifest Tracking Number: 019196647FLE
Waste Line Number: 2
U.S. DOT Hazardous Indicator: Y
U.S. DOT ID Number: UN1133
U.S. DOT Description: Un1133, Waste Adhesives, Containing A Flammable Liquid (Acetone, Acrylic Polymer), 3, Pgii
Non-Hazardous Waste Description: Not reported
Number of Containers: 1

APPLE, INC. (Continued) **1031502642**

Container Type Code:	DF
Container Type Description:	Fiberboard or plastic drums, barrels, kegs
Waste Quantity:	15
Quantity Unit of Measure Code:	P
Quantity Unit of Measure Description:	Pounds
Waste Quantity, in Tons:	0.0075
Acute Waste Quantity, in Tons:	0
Non-Acute Waste Quantity, in Tons:	0.0075
Waste Quantity, in Kilograms:	6.802725
Acute Waste Quantity, in Kilograms:	0
Non-Acute Waste Quantity, in Kilorgrams:	6.802725
Management Method Code:	H141
Management Method Description:	STORAGE, BULKING AND/OR TRANSFER OFF SITE
Waste Residue Indicator:	N
Quantity Discrepancy Indicator:	N
Waste Type Discrepancy Indicator:	N
Waste Density:	Not reported
Waste Density Unit of Measure Code:	Not reported
Waste Density Unit of Measure Description:	Not reported
Form Code:	Not reported
Form Code Description:	Not reported
Source Code:	Not reported
Source Code Description:	Not reported
Waste Minimization Code:	Not reported
Waste Minimization Code Description:	Not reported
Consent Number:	Not reported
EPA Waste Indicator:	Y

M107 **BOYER FAMILY LIMITED PARTNERSHIP I** **RCRA NonGen / NLR** **1028887862**
NE **20605 LAZANEO** **CAC003248744**
1/8-1/4 **CUPERTINO, CA 95014**
0.249 mi.
1314 ft. **Site 4 of 7 in cluster M**

Relative:
Lower

Actual:
241 ft.

RCRA Listings:

Date Form Received by Agency:	20230825
Handler Name:	Boyer Family Limited Partnership I
Handler Address:	20605 Lazaneo
Handler City,State,Zip:	CUPERTINO, CA 95014
EPA ID:	CAC003248744
Contact Name:	RHONDA LUKICH
Contact Address:	55128 FOREST LANE
Contact City,State,Zip:	BEND, OR 97707
Contact Telephone:	503-789-8763
Contact Fax:	Not reported
Contact Email:	RLUKICH@GMAIL.COM
Contact Title:	Not reported
EPA Region:	09
Land Type:	Not reported
Federal Waste Generator Description:	Not a generator, verified
Non-Notifier:	Not reported
Biennial Report Cycle:	Not reported
Accessibility:	Not reported
Active Site Indicator:	Not reported
State District Owner:	Not reported
State District:	Not reported
Mailing Address:	P.O. BOX 4779
Mailing City,State,Zip:	BEND, OR 97707

BOYER FAMILY LIMITED PARTNERSHIP I (Continued) **1028887862**

Owner Name:	Boyer Family Paratnership I	
Owner Type:		Other
Operator Name:	Rhonda Lukich	
Operator Type:		Other
Short-Term Generator Activity:		No
Importer Activity:		No
Mixed Waste Generator:		No
Transporter Activity:		No
Transfer Facility Activity:		No
Recycler Activity with Storage:		No
Small Quantity On-Site Burner Exemption:		No
Smelting Melting and Refining Furnace Exemption:		No
Underground Injection Control:		No
Off-Site Waste Receipt:		No
Universal Waste Indicator:		No
Universal Waste Destination Facility:		No
Federal Universal Waste:		No
Active Site State-Reg Handler:		---
Federal Facility Indicator:		Not reported
Hazardous Secondary Material Indicator:		N
Sub-Part K Indicator:		Not reported
2018 GPRA Permit Baseline:		Not on the Baseline
2018 GPRA Renewals Baseline:		Not on the Baseline
202 GPRA Corrective Action Baseline:		No
Subject to Corrective Action Universe:		No
Non-TSDFs Where RCRA CA has Been Imposed Universe:		No
Corrective Action Priority Ranking:		No NCAPS ranking
Environmental Control Indicator:		No
Institutional Control Indicator:		No
Human Exposure Controls Indicator:		N/A
Groundwater Controls Indicator:		N/A
Significant Non-Complier Universe:		No
Unaddressed Significant Non-Complier Universe:		No
Addressed Significant Non-Complier Universe:		No
Significant Non-Complier With a Compliance Schedule Universe:		No
Financial Assurance Required:		Not reported
Handler Date of Last Change:		20230825
Recognized Trader-Importer:		No
Recognized Trader-Exporter:		No
Importer of Spent Lead Acid Batteries:		No
Exporter of Spent Lead Acid Batteries:		No
Recycler Activity Without Storage:		No
Manifest Broker:		No
Sub-Part P Indicator:		No

Handler - Owner Operator:

Owner/Operator Indicator:	Owner
Owner/Operator Name: BOYER FAMILY PARATNERSHIP I	
Legal Status:	Other
Date Became Current:	Not reported
Date Ended Current:	Not reported
Owner/Operator Address:	P.O. BOX 4779
Owner/Operator City,State,Zip:	BEND, OR 97707
Owner/Operator Telephone:	503-789-8763
Owner/Operator Telephone Ext:	Not reported
Owner/Operator Fax:	Not reported

BOYER FAMILY LIMITED PARTNERSHIP I (Continued) **1028887862**

Owner/Operator Email: Not reported

Owner/Operator Indicator: Operator
Owner/Operator Name: RHONDA LUKICH
Legal Status: Other
Date Became Current: Not reported
Date Ended Current: Not reported
Owner/Operator Address: 55128 FOREST LANE
Owner/Operator City,State,Zip: BEND, OR 97707
Owner/Operator Telephone: 503-789-8763
Owner/Operator Telephone Ext: Not reported
Owner/Operator Fax: Not reported
Owner/Operator Email: Not reported

Historic Generators:
Receive Date: 20230825
Handler Name: BOYER FAMILY LIMITED PARTNERSHIP I
Federal Waste Generator Description: Not a generator, verified
State District Owner: Not reported
Large Quantity Handler of Universal Waste: No
Recognized Trader Importer: No
Recognized Trader Exporter: No
Spent Lead Acid Battery Importer: No
Spent Lead Acid Battery Exporter: No
Current Record: Yes
Non Storage Recycler Activity: No
Electronic Manifest Broker: No

List of NAICS Codes and Descriptions:
NAICS Code: 541713
NAICS Description: Research And Development In Nanotechnology

Facility Has Received Notices of Violations:
Violations: No Violations Found

Evaluation Action Summary:
Evaluations: No Evaluations Found

M108 **APPLE-LAZANEO** **CERS HAZ WASTE** **S121789288**
NE **20605 LAZANEO DR** **CUPA Listings** **N/A**
1/8-1/4 **CUPERTINO, CA 95014** **HWTS**
0.249 mi. **HAZNET**
1314 ft. **Site 5 of 7 in cluster M**

Relative:
Lower

Actual:
241 ft.

CERS HAZ WASTE:
Name: APPLE-LAZANEO
Address: 20605 LAZANEO DR
City,State,Zip: CUPERTINO, CA 95014
Site ID: 702783
CERS ID: 10349035
CERS Description: Hazardous Waste Generator

Violations:
Site ID: 702783
Site Name: APPLE-LAZANEO

APPLE-LAZANEO (Continued) **S121789288**

Violation Date: 06-06-2019
Citation: 22 CCR 15 66265.52 - California Code of Regulations, Title 22, Chapter 15, Section(s) 66265.52
Violation Description: Failure to include all of the following in the Contingency Plan: description of actions personnel will take in response to a release or emergency, arrangements with local authorities, list of emergency coordinators including name, addresses & phone numbers, list of emergency equipment and their physical description, location and capabilities, evacuation plan, and OES phone number. (If the owner or operator has already prepared a Spill Prevention, Control, and Countermeasures (SPCC) Plan or some other emergency or contingency plan, the owner or operator need only amend that plan to incorporate hazardous waste management provisions.)
Violation Notes: Returned to compliance on 06/20/2019. Contingency plan uploaded to CERS is a boiler plate plan that is not specific enough to be used as a contingency plan for this location. If facility continues to use this boiler plate, at a minimum, ensure that plan refers to the emergency response equipment located on-site. Current plan only refers to emergency response equipment located at the Infinite Loop buildings. Plan does not currently list an address for emergency coordinators.
Violation Division: Santa Clara County Environmental Health
Violation Program: HW
Violation Source: CERS,

Evaluation:
Eval General Type: Compliance Evaluation Inspection
Eval Date: 11-17-2020
Violations Found: No
Eval Type: Routine done by local agency
Eval Notes: Occupany ID: 3156
Eval Division: Santa Clara County Fire Department
Eval Program: HMRRP
Eval Source: CERS,

Eval General Type: Compliance Evaluation Inspection
Eval Date: 06-06-2019
Violations Found: Yes
Eval Type: Routine done by local agency
Eval Notes: Inspection commenced on 6/3/19 and concluded today. Facility is a product realization lab that generates wastes related to 3D printing, machining, and painting. Facility used to generate more RCRA waste (coolant contaminated with lead from machining brass), but significantly reduced their waste by designating all brass and copper cutting to be done on one specific CNC. Currently, facility is generating and average of 130 kg of RCRA waste per month, and approximately 1753 kg per month of all wastes. Facility generates most of this waste from periodic (3-5x/year) clean-outs of coolant containing machines that exceed 1000 kgs per shipment. Facility is a California LQG and RCRA small quantity generator. Inspection included walk-through of the following areas: PR cleanup room and adjoining printing lab (rm 132): Generates wastes related to cleaning 3D printed parts, including waste resins from printers (Eden and connex), waste resins mixed with waste liquid IPA (SLA [Truncated]
Eval Division: Santa Clara County Environmental Health
Eval Program: HW
Eval Source: CERS,

APPLE-LAZANEO (Continued) **S121789288**

Eval General Type: Compliance Evaluation Inspection
Eval Date: 10-17-2017
Violations Found: No
Eval Type: Routine done by local agency
Eval Notes: Occupancy ID: 3156
Eval Division: Santa Clara County Fire Department
Eval Program: HMRRP
Eval Source: CERS,

Eval General Type: Compliance Evaluation Inspection
Eval Date: 11-19-2013
Violations Found: No
Eval Type: Routine done by local agency
Eval Notes: Occupancy ID: 3156
Eval Division: Santa Clara County Fire Department
Eval Program: HMRRP
Eval Source: CERS,

Eval General Type: Compliance Evaluation Inspection
Eval Date: 11-27-2018
Violations Found: No
Eval Type: Routine done by local agency
Eval Notes: Occupancy ID: 3156
Eval Division: Santa Clara County Fire Department
Eval Program: HMRRP
Eval Source: CERS,

Eval General Type: Compliance Evaluation Inspection
Eval Date: 12-02-2016
Violations Found: No
Eval Type: Routine done by local agency
Eval Notes: Occupancy ID: 3156
Eval Division: Santa Clara County Fire Department
Eval Program: HMRRP
Eval Source: CERS,

Eval General Type: Compliance Evaluation Inspection
Eval Date: 12-07-2015
Violations Found: No
Eval Type: Routine done by local agency
Eval Notes: Occupancy ID: 3156
Eval Division: Santa Clara County Fire Department
Eval Program: HMRRP
Eval Source: CERS,

Eval General Type: Compliance Evaluation Inspection
Eval Date: 12-12-2019
Violations Found: No
Eval Type: Routine done by local agency
Eval Notes: Occupany ID: 3156
Eval Division: Santa Clara County Fire Department
Eval Program: HMRRP
Eval Source: CERS,

Eval General Type: Compliance Evaluation Inspection
Eval Date: 10-23-2014
Violations Found: No

APPLE-LAZANEO (Continued) **S121789288**

Eval Type: Routine done by local agency
Eval Notes: Occupancy ID: 3156
Eval Division: Santa Clara County Fire Department
Eval Program: HMRRP
Eval Source: CERS,

Coordinates:
Site ID: 702783
Facility Name: APPLE-LAZANEO
Env Int Type Code: HMBP
Program ID: 10349035
Coord Name: Not reported
Ref Point Type Desc: Center of a facility or station.,
Latitude: 37.326930
Longitude: -122.033770

Affiliation:
Affiliation Type Desc: Document Preparer
Entity Name: BSI
Entity Title: Not reported
Affiliation Address: Not reported
Affiliation City: Not reported
Affiliation State: Not reported
Affiliation Country: Not reported
Affiliation Zip: Not reported
Affiliation Phone: ,

Affiliation Type Desc: Operator
Entity Name: Apple, Inc.
Entity Title: Not reported
Affiliation Address: Not reported
Affiliation City: Not reported
Affiliation State: Not reported
Affiliation Country: Not reported
Affiliation Zip: Not reported
Affiliation Phone: (408) 974-3333,

Affiliation Type Desc: Facility Mailing Address
Entity Name: Mailing Address
Entity Title: Not reported
Affiliation Address: One Apple Park Way, M/S 319-3EHS
Affiliation City: Cupertino
Affiliation State: CA
Affiliation Country: Not reported
Affiliation Zip: 95014
Affiliation Phone: ,

Affiliation Type Desc: Legal Owner
Entity Name: Apple, Inc.
Entity Title: Not reported
Affiliation Address: One Apple Park Way, M/S 319-3EHS
Affiliation City: Cupertino
Affiliation State: CA
Affiliation Country: United States
Affiliation Zip: 95014
Affiliation Phone: (408) 996-1010,

APPLE-LAZANEO (Continued) **S121789288**

Affiliation Type Desc:	Parent Corporation
Entity Name:	APPLE INC
Entity Title:	Not reported
Affiliation Address:	Not reported
Affiliation City:	Not reported
Affiliation State:	Not reported
Affiliation Country:	Not reported
Affiliation Zip:	Not reported
Affiliation Phone:	,

Affiliation Type Desc:	CUPA District
Entity Name:	Santa Clara County Environmental Health
Entity Title:	Not reported
Affiliation Address:	1555 Berger Drive, Suite 300
Affiliation City:	San Jose
Affiliation State:	CA
Affiliation Country:	Not reported
Affiliation Zip:	95112-2716
Affiliation Phone:	(408) 918-3400,

Affiliation Type Desc:	Identification Signer
Entity Name:	Michelle Stiefel
Entity Title:	EHS Lead
Affiliation Address:	Not reported
Affiliation City:	Not reported
Affiliation State:	Not reported
Affiliation Country:	Not reported
Affiliation Zip:	Not reported
Affiliation Phone:	,

Affiliation Type Desc:	Environmental Contact
Entity Name:	Celine Granger
Entity Title:	Not reported
Affiliation Address:	One Apple Park Way, M/S 319-3EHS
Affiliation City:	Cupertino
Affiliation State:	CA
Affiliation Country:	Not reported
Affiliation Zip:	95014
Affiliation Phone:	,

CUPA SANTA CLARA:

Name:	APPLE-LAZANEO
Address:	20605 LAZANEO DR
City,State,Zip:	CUPERTINO, CA 95014
Region:	SANTA CLARA
Telephone:	4089748238
UDF Email:	kevin_sung@apple.com; jasmine_pelega@apple.com
PE#:	2205
Program Description:	GENERATES 100 KG TO < 5 TONS/YEAR
Program Identifier:	DEH PERMIT-HAZ WASTE GENERATOR PROGRAM
Latitude:	37.326689
Longitude:	-122.03407
Record ID:	PR0429589
Facility ID:	FA0257826

APPLE-LAZANEO (Continued) **S121789288**

HWTS:

Name:	APPLE INC (LAZANEO 1)
Address:	20605 LAZANEO DR
Address 2:	Not reported
City,State,Zip:	CUPERTINO, CA 95014
EPA ID:	CAD981386246
Inactive Date:	Not reported
Create Date:	04/10/1987
Last Act Date:	Not reported
Mailing Name:	Not reported
Mailing Address:	ONE APPLE PARK WAY, M/S 319-5EHS
Mailing Address 2:	Not reported
Mailing City,State,Zip:	CUPERTINO, CA 95014
Owner Name:	APPLE, INC.
Owner Address:	ONE APPLE PARK WAY, M/S 319-5EHS
Owner Address 2:	Not reported
Owner City,State,Zip:	CUPERTINO, CA 950142083
Owner Phone:	Not reported
Owner Fax:	Not reported
Contact Name:	KEVIN SUNG
Contact Address:	ONE APPLE PARK WAY, M/S 319-5EHS
Contact Address 2:	Not reported
City,State,Zip:	CUPERTINO, CA 95014
Contact Phone:	Not reported
Contact Fax:	Not reported
Facility Status:	Active
Facility Type:	PERMANENT
Category:	FEDERAL
Latitude:	37.32646
Longitude:	-122.03268

NAICS:

EPA ID:	CAD981386246
Create Date:	2017-10-06 16:23:45.773
NAICS Code:	334111
NAICS Description:	Electronic Computer Manufacturing
Issued EPA ID Date:	1987-04-10 00:00:00
Inactive Date:	Not reported
Facility Name:	APPLE INC (LAZANEO 1)
Facility Address:	20605 LAZANEO DR
Facility Address 2:	Not reported
Facility City:	CUPERTINO
Facility County:	Not reported
Facility State:	CA
Facility Zip:	950140000

HAZNET:

Name:	APPLE INC (LAZANEO 1)
Address:	20605 LAZANEO DR
Address 2:	Not reported
City,State,Zip:	CUPERTINO, CA 950140000
Contact:	KEVIN SUNG
Telephone:	6692279347
Mailing Name:	Not reported
Mailing Address:	ONE APPLE PARK WAY M/S 319-5EHS

APPLE-LAZANEO (Continued) **S121789288**

Year:	2020
Gepaid:	CAD981386246
TSD EPA ID:	ARD069748192
CA Waste Code:	343 - Unspecified organic liquid mixture
Disposal Method:	H040 - Incineration--Thermal Destruction Other Than Use As A Fuel
Tons:	0.0135

Year:	2020
Gepaid:	CAD981386246
TSD EPA ID:	CAD008302903
CA Waste Code:	181 - Other inorganic solid waste
Disposal Method:	H141 - Storage, Bulking, And/Or Transfer Off Site--No Treatment/Reovery (H010-H129) Or (H131-H135)
Tons:	0.4185

Year:	2020
Gepaid:	CAD981386246
TSD EPA ID:	UTD981552177
CA Waste Code:	551 - Laboratory waste chemicals
Disposal Method:	H040 - Incineration--Thermal Destruction Other Than Use As A Fuel
Tons:	0.1135

Year:	2020
Gepaid:	CAD981386246
TSD EPA ID:	CAT080013352
CA Waste Code:	331 - Off-specification, aged or surplus organics
Disposal Method:	H039 - Other Recovery Of Reclamation For Reuse Including Acid Regeneration, Organics Recovery Ect
Tons:	0.2135

Year:	2020
Gepaid:	CAD981386246
TSD EPA ID:	CAD008302903
CA Waste Code:	352 - Other organic solids
Disposal Method:	H141 - Storage, Bulking, And/Or Transfer Off Site--No Treatment/Reovery (H010-H129) Or (H131-H135)
Tons:	2.201

Year:	2020
Gepaid:	CAD981386246
TSD EPA ID:	UTD981552177
CA Waste Code:	331 - Off-specification, aged or surplus organics
Disposal Method:	H141 - Storage, Bulking, And/Or Transfer Off Site--No Treatment/Reovery (H010-H129) Or (H131-H135)
Tons:	0.0045

Year:	2020
Gepaid:	CAD981386246
TSD EPA ID:	UTD981552177
CA Waste Code:	343 - Unspecified organic liquid mixture
Disposal Method:	H141 - Storage, Bulking, And/Or Transfer Off Site--No Treatment/Reovery (H010-H129) Or (H131-H135)
Tons:	1.0625

Year:	2020
Gepaid:	CAD981386246
TSD EPA ID:	UTD981552177

APPLE-LAZANEO (Continued) **S121789288**

CA Waste Code:	343 - Unspecified organic liquid mixture
Disposal Method:	H040 - Incineration--Thermal Destruction Other Than Use As A Fuel
Tons:	0.0005
Year:	2020
Gepaid:	CAD981386246
TSD EPA ID:	CAD008302903
CA Waste Code:	343 - Unspecified organic liquid mixture
Disposal Method:	H141 - Storage, Bulking, And/Or Transfer Off Site--No Treatment/Reovery (H010-H129) Or (H131-H135)
Tons:	6.749
Year:	2020
Gepaid:	CAD981386246
TSD EPA ID:	CAT080013352
CA Waste Code:	221 - Waste oil and mixed oil
Disposal Method:	H039 - Other Recovery Of Reclamation For Reuse Including Acid Regeneration, Organics Recovery Ect
Tons:	0.529

Click this hyperlink while viewing on your computer to access
32 additional CA HAZNET: record(s) in the EDR Site Report.

Additional Information:

Year:	2020
EM Manifest ID:	Not reported
Shipment Date:	9/23/2020
Shipment Date:	9/23/2020
Receipt Date:	10/12/2020
Manifest Number:	014565126FLE
Generator EPA ID:	CAD981386246
Name:	APPLE INC (LAZANEO 1)
Address:	20605 LAZANEO DRIVE
Address 2:	Not reported
City,State,Zip:	CUPERTINO, CA 95014
Telephone:	Not reported
Contact:	Not reported
Contact Telephone:	415-756-4329
Contact Email:	Not reported
Transporter 1 EPA ID:	CAR000070540
Transporter Name:	ADVANCED CHEMICAL TRANSPORT
Transporter 1 Emergency Number:	Not reported
Transporter 2 EPA ID:	NJD080631369
Transporter Name 2:	VEOLIA ES TECHNICAL SOLUTIONS CORP
Transporter 2 Emergency Number:	Not reported
TSDF EPA ID:	CAD008302903
TSDF Name:	VEOLIA ES TECHNICAL SOLUTIONS LLC
TSDF Address 1:	W FIRST ST
TSDF Address 2:	Not reported
TSDF City,State,Zip:	AZUSA, CA 91702
TSDF Telephone:	Not reported
TSDFA EPA ID:	Not reported
Waste Code Description:	181 - Not reported
RCRA Code:	D007,D008
Meth Code:	H141 - Not reported
Quantity Tons:	0.074

APPLE-LAZANEO (Continued) **S121789288**

Waste Quantity:	148
Quantity Unit:	P
Year:	2020
EM Manifest ID:	Not reported
Shipment Date:	9/23/2020
Shipment Date:	9/23/2020
Receipt Date:	11/19/2020
Manifest Number:	014565125FLE
Generator EPA ID:	CAD981386246
Name:	APPLE INC
Address:	20605 LAZANEO DRIVE
Address 2:	Not reported
City,State,Zip:	CUPERTINO, CA 95014
Telephone:	Not reported
Contact:	Juliana Cayetano
Contact Telephone:	408-548-5050
Contact Email:	Not reported
Transporter 1 EPA ID:	CAR000070540
Transporter Name:	Advanced Chemical Transport Inc. DBA Actenviro
Transporter 1 Emergency Number:	Not reported
Transporter 2 EPA ID:	MAD039322250
Transporter Name 2:	Clean Harbors Environmental Services, Inc.
Transporter 2 Emergency Number:	Not reported
TSDF EPA ID:	ARD069748192
TSDF Name:	Clean Harbors El Dorado LLC
TSDF Address 1:	309 American Circle
TSDF Address 2:	Not reported
TSDF City,State,Zip:	El Dorado, AR 71730
TSDF Telephone:	Not reported
TSDFA EPA ID:	Not reported
Waste Code Description:	343 - Not reported
RCRA Code:	Not reported
Meth Code:	H040 - Not reported
Quantity Tons:	0.0135
Waste Quantity:	27
Quantity Unit:	P
Year:	2020
EM Manifest ID:	Not reported
Shipment Date:	9/23/2020
Shipment Date:	9/23/2020
Receipt Date:	10/12/2020
Manifest Number:	014565126FLE
Generator EPA ID:	CAD981386246
Name:	APPLE INC (LAZANEO 1)
Address:	20605 LAZANEO DRIVE
Address 2:	Not reported
City,State,Zip:	CUPERTINO, CA 95014
Telephone:	Not reported
Contact:	Not reported
Contact Telephone:	415-756-4329
Contact Email:	Not reported
Transporter 1 EPA ID:	CAR000070540
Transporter Name:	ADVANCED CHEMICAL TRANSPORT
Transporter 1 Emergency Number:	Not reported
Transporter 2 EPA ID:	NJD080631369

APPLE-LAZANEO (Continued) **S121789288**

Transporter Name 2:	VEOLIA ES TECHNICAL SOLUTIONS CORP
Transporter 2 Emergency Number:	Not reported
TSDF EPA ID:	CAD008302903
TSDF Name:	VEOLIA ES TECHNICAL SOLUTIONS LLC
TSDF Address 1:	W FIRST ST
TSDF Address 2:	Not reported
TSDF City,State,Zip:	AZUSA, CA 91702
TSDF Telephone:	Not reported
TSDFA EPA ID:	Not reported
Waste Code Description:	352,513 - Not reported
RCRA Code:	D007
Meth Code:	H141 - Not reported
Quantity Tons:	0.064
Waste Quantity:	128
Quantity Unit:	P

Year:	2020
EM Manifest ID:	Not reported
Shipment Date:	9/23/2020
Shipment Date:	9/23/2020
Receipt Date:	10/12/2020
Manifest Number:	014565126FLE
Generator EPA ID:	CAD981386246
Name:	APPLE INC (LAZANEO 1)
Address:	20605 LAZANEO DRIVE
Address 2:	Not reported
City,State,Zip:	CUPERTINO, CA 95014
Telephone:	Not reported
Contact:	Not reported
Contact Telephone:	415-756-4329
Contact Email:	Not reported
Transporter 1 EPA ID:	CAR000070540
Transporter Name:	ADVANCED CHEMICAL TRANSPORT
Transporter 1 Emergency Number:	Not reported
Transporter 2 EPA ID:	NJD080631369
Transporter Name 2:	VEOLIA ES TECHNICAL SOLUTIONS CORP
Transporter 2 Emergency Number:	Not reported
TSDF EPA ID:	CAD008302903
TSDF Name:	VEOLIA ES TECHNICAL SOLUTIONS LLC
TSDF Address 1:	W FIRST ST
TSDF Address 2:	Not reported
TSDF City,State,Zip:	AZUSA, CA 91702
TSDF Telephone:	Not reported
TSDFA EPA ID:	Not reported
Waste Code Description:	343 - Not reported
RCRA Code:	Not reported
Meth Code:	H141 - Not reported
Quantity Tons:	1.4
Waste Quantity:	2800
Quantity Unit:	P

Year:	2020
EM Manifest ID:	Not reported
Shipment Date:	9/11/2020
Shipment Date:	9/11/2020
Receipt Date:	10/8/2020
Manifest Number:	014565094FLE

APPLE-LAZANEO (Continued) **S121789288**

Generator EPA ID:	CAD981386246
Name:	APPLE INC (LAZANEO 1)
Address:	20605 LAZANEO DRIVE
Address 2:	Not reported
City,State,Zip:	CUPERTINO, CA 95014
Telephone:	Not reported
Contact:	Not reported
Contact Telephone:	415-756-4329
Contact Email:	Not reported
Transporter 1 EPA ID:	CAR000070540
Transporter Name:	ADVANCED CHEMICAL TRANSPORT
Transporter 1 Emergency Number:	Not reported
Transporter 2 EPA ID:	NJD080631369
Transporter Name 2:	VEOLIA ES TECHNICAL SOLUTIONS CORP
Transporter 2 Emergency Number:	Not reported
TSDF EPA ID:	CAD008302903
TSDF Name:	VEOLIA ES TECHNICAL SOLUTIONS LLC
TSDF Address 1:	W FIRST ST
TSDF Address 2:	Not reported
TSDF City,State,Zip:	AZUSA, CA 91702
TSDF Telephone:	Not reported
TSDFA EPA ID:	Not reported
Waste Code Description:	352,513 - Not reported
RCRA Code:	D007
Meth Code:	H141 - Not reported
Quantity Tons:	0.0775
Waste Quantity:	155
Quantity Unit:	P

Year:	2020
EM Manifest ID:	Not reported
Shipment Date:	9/11/2020
Shipment Date:	9/11/2020
Receipt Date:	10/8/2020
Manifest Number:	014565094FLE
Generator EPA ID:	CAD981386246
Name:	APPLE INC (LAZANEO 1)
Address:	20605 LAZANEO DRIVE
Address 2:	Not reported
City,State,Zip:	CUPERTINO, CA 95014
Telephone:	Not reported
Contact:	Not reported
Contact Telephone:	415-756-4329
Contact Email:	Not reported
Transporter 1 EPA ID:	CAR000070540
Transporter Name:	ADVANCED CHEMICAL TRANSPORT
Transporter 1 Emergency Number:	Not reported
Transporter 2 EPA ID:	NJD080631369
Transporter Name 2:	VEOLIA ES TECHNICAL SOLUTIONS CORP
Transporter 2 Emergency Number:	Not reported
TSDF EPA ID:	CAD008302903
TSDF Name:	VEOLIA ES TECHNICAL SOLUTIONS LLC
TSDF Address 1:	W FIRST ST
TSDF Address 2:	Not reported
TSDF City,State,Zip:	AZUSA, CA 91702
TSDF Telephone:	Not reported
TSDFA EPA ID:	Not reported

APPLE-LAZANEO (Continued) **S121789288**

Waste Code Description:	343 - Not reported
RCRA Code:	Not reported
Meth Code:	H141 - Not reported
Quantity Tons:	0.426
Waste Quantity:	852
Quantity Unit:	P

Year:	2020
EM Manifest ID:	Not reported
Shipment Date:	8/29/2020
Shipment Date:	8/29/2020
Receipt Date:	9/21/2020
Manifest Number:	014565054FLE
Generator EPA ID:	CAD981386246
Name:	APPLE INC (LAZANEO 1)
Address:	20605 LAZANEO DRIVE
Address 2:	Not reported
City,State,Zip:	CUPERTINO, CA 95014
Telephone:	Not reported
Contact:	Not reported
Contact Telephone:	415-756-4329
Contact Email:	Not reported
Transporter 1 EPA ID:	CAR000070540
Transporter Name:	ADVANCED CHEMICAL TRANSPORT
Transporter 1 Emergency Number:	Not reported
Transporter 2 EPA ID:	NJD080631369
Transporter Name 2:	VEOLIA ES TECHNICAL SOLUTIONS CORP
Transporter 2 Emergency Number:	Not reported
TSDF EPA ID:	CAD008302903
TSDF Name:	VEOLIA ES TECHNICAL SOLUTIONS LLC
TSDF Address 1:	W FIRST ST
TSDF Address 2:	Not reported
TSDF City,State,Zip:	AZUSA, CA 91702
TSDF Telephone:	Not reported
TSDFA EPA ID:	Not reported
Waste Code Description:	352,513 - Not reported
RCRA Code:	D007
Meth Code:	H141 - Not reported
Quantity Tons:	0.0465
Waste Quantity:	93
Quantity Unit:	P

Year:	2020
EM Manifest ID:	Not reported
Shipment Date:	8/29/2020
Shipment Date:	8/29/2020
Receipt Date:	9/21/2020
Manifest Number:	014565054FLE
Generator EPA ID:	CAD981386246
Name:	APPLE INC (LAZANEO 1)
Address:	20605 LAZANEO DRIVE
Address 2:	Not reported
City,State,Zip:	CUPERTINO, CA 95014
Telephone:	Not reported
Contact:	Not reported
Contact Telephone:	415-756-4329
Contact Email:	Not reported

APPLE-LAZANEO (Continued) **S121789288**

Transporter 1 EPA ID:	CAR000070540
Transporter Name:	ADVANCED CHEMICAL TRANSPORT
Transporter 1 Emergency Number:	Not reported
Transporter 2 EPA ID:	NJD080631369
Transporter Name 2:	VEOLIA ES TECHNICAL SOLUTIONS CORP
Transporter 2 Emergency Number:	Not reported
TSDF EPA ID:	CAD008302903
TSDF Name:	VEOLIA ES TECHNICAL SOLUTIONS LLC
TSDF Address 1:	W FIRST ST
TSDF Address 2:	Not reported
TSDF City,State,Zip:	AZUSA, CA 91702
TSDF Telephone:	Not reported
TSDFA EPA ID:	Not reported
Waste Code Description:	343 - Not reported
RCRA Code:	Not reported
Meth Code:	H141 - Not reported
Quantity Tons:	0.55
Waste Quantity:	1100
Quantity Unit:	P

Year:	2020
EM Manifest ID:	Not reported
Shipment Date:	8/24/2020
Shipment Date:	8/24/2020
Receipt Date:	8/31/2020
Manifest Number:	014565004FLE
Generator EPA ID:	CAD981386246
Name:	APPLE INC
Address:	20605 LAZANEO DRIVE
Address 2:	Not reported
City,State,Zip:	CUPERTINO, CA 95014
Telephone:	Not reported
Contact:	Not reported
Contact Telephone:	408-904-9872
Contact Email:	Not reported
Transporter 1 EPA ID:	CAR000070540
Transporter Name:	ADVANCED CHEMICAL TRANSPORT INC. DBA ACTENVIRO
Transporter 1 Emergency Number:	Not reported
Transporter 2 EPA ID:	Not reported
Transporter Name 2:	Not reported
Transporter 2 Emergency Number:	Not reported
TSDF EPA ID:	CAT080013352
TSDF Name:	WORLD OIL RECYCLING
TSDF Address 1:	N. ALAMEDA STREET
TSDF Address 2:	Not reported
TSDF City,State,Zip:	COMPTON, CA 90222-0000
TSDF Telephone:	Not reported
TSDFA EPA ID:	Not reported
Waste Code Description:	221 - Not reported
RCRA Code:	Not reported
Meth Code:	H039 - Not reported
Quantity Tons:	0.18
Waste Quantity:	360
Quantity Unit:	P

Year:	2020
EM Manifest ID:	Not reported

APPLE-LAZANEO (Continued) **S121789288**

Shipment Date:	8/14/2020
Shipment Date:	8/14/2020
Receipt Date:	9/8/2020
Manifest Number:	014565005FLE
Generator EPA ID:	CAD981386246
Name:	APPLE INC (LAZANEO 1)
Address:	20605 LAZANEO DRIVE
Address 2:	Not reported
City,State,Zip:	CUPERTINO, CA 95014
Telephone:	Not reported
Contact:	Not reported
Contact Telephone:	415-756-4329
Contact Email:	Not reported
Transporter 1 EPA ID:	CAR000070540
Transporter Name:	ADVANCED CHEMICAL TRANSPORT
Transporter 1 Emergency Number:	Not reported
Transporter 2 EPA ID:	NJD080631369
Transporter Name 2:	VEOLIA ES TECHNICAL SOLUTIONS CORP
Transporter 2 Emergency Number:	Not reported
TSDF EPA ID:	CAD008302903
TSDF Name:	VEOLIA ES TECHNICAL SOLUTIONS LLC
TSDF Address 1:	W FIRST ST
TSDF Address 2:	Not reported
TSDF City,State,Zip:	AZUSA, CA 91702
TSDF Telephone:	Not reported
TSDFA EPA ID:	Not reported
Waste Code Description:	343 - Not reported
RCRA Code:	Not reported
Meth Code:	H141 - Not reported
Quantity Tons:	0.49
Waste Quantity:	980
Quantity Unit:	P

Additional Information:

Year:	2019
EM Manifest ID:	779296
Shipment Date:	9/6/2019
Shipment Date:	9/6/2019
Receipt Date:	9/26/2019
Manifest Number:	012673420FLE
Generator EPA ID:	CAD981386246
Name:	APPLE INC (LAZANEO 1)
Address:	20605 LAZANEO DRIVE
Address 2:	Not reported
City,State,Zip:	CUPERTINO 95014
Telephone:	877-818-0087
Contact:	Not reported
Contact Telephone:	408-639-1288
Contact Email:	Not reported
Transporter 1 EPA ID:	CAR000070540
Transporter Name:	Not reported
Transporter 1 Emergency Number:	Not reported
Transporter 2 EPA ID:	NJD080631369
Transporter Name 2:	Not reported
Transporter 2 Emergency Number:	Not reported
TSDF EPA ID:	CAD008302903
TSDF Name:	VEOLIA ES TECHNICAL SOLUTIONS LLC

APPLE-LAZANEO (Continued) **S121789288**

TSDF Address 1:	1704 W FIRST ST
TSDF Address 2:	Not reported
TSDF City,State,Zip:	AZUSA 91702
TSDF Telephone:	Not reported
TSDFA EPA ID:	Not reported
Waste Code Description:	- Not reported
RCRA Code:	Not reported
Meth Code:	- Not reported
Quantity Tons:	Not reported
Waste Quantity:	Not reported
Quantity Unit:	Not reported

State:

Year:	2019
EM Manifest ID:	779296
Generator EPA ID:	CAD981386246
Shipment Date:	2019-09-06
Manifest Number:	012673420FLE
Line Number:	1
Method Code:	H141
Quantity Tons:	0.15000
Quantity Waste:	300.000000
Quantity Unit:	P
Number of Containers:	1
Type of Container:	Fiber or plastic boxes, cartons, cases
Quantity Type:	Pounds
State Code:	352

Year:	2019
EM Manifest ID:	779296
Generator EPA ID:	CAD981386246
Shipment Date:	2019-09-06
Manifest Number:	012673420FLE
Line Number:	1
Method Code:	H141
Quantity Tons:	0.15000
Quantity Waste:	300.000000
Quantity Unit:	P
Number of Containers:	1
Type of Container:	Fiber or plastic boxes, cartons, cases
Quantity Type:	Pounds
State Code:	513

Year:	2019
EM Manifest ID:	779296
Generator EPA ID:	CAD981386246
Shipment Date:	2019-09-06
Manifest Number:	012673420FLE
Line Number:	2
Method Code:	H141
Quantity Tons:	0.04600
Quantity Waste:	92.000000
Quantity Unit:	P
Number of Containers:	1
Type of Container:	Fiberboard or plastic drums, barrels, kegs
Quantity Type:	Pounds
State Code:	181

APPLE-LAZANEO (Continued) **S121789288**

Year:	2019
EM Manifest ID:	779296
Generator EPA ID:	CAD981386246
Shipment Date:	2019-09-06
Manifest Number:	012673420FLE
Line Number:	3
Method Code:	H141
Quantity Tons:	0.05550
Quantity Waste:	111.000000
Quantity Unit:	P
Number of Containers:	1
Type of Container:	Metal drums, barrels, kegs
Quantity Type:	Pounds
State Code:	181

Year:	2019
EM Manifest ID:	245995
Shipment Date:	9/21/2018
Shipment Date:	9/21/2018
Receipt Date:	12/19/2018
Manifest Number:	012568247FLE
Generator EPA ID:	CAD981386246
Name:	APPLE INC
Address:	20605 LAZANEO DRIVE
Address 2:	Not reported
City,State,Zip:	CUPERTINO 95014
Telephone:	800-483-3718
Contact:	Juliana Cayetano
Contact Telephone:	408-548-5050
Contact Email:	Not reported
Transporter 1 EPA ID:	CAR000070540
Transporter Name:	Not reported
Transporter 1 Emergency Number:	Not reported
Transporter 2 EPA ID:	MAD039322250
Transporter Name 2:	Not reported
Transporter 2 Emergency Number:	Not reported
TSDF EPA ID:	UTD981552177
TSDF Name:	Clean Harbors Aragonite LLC
TSDF Address 1:	PO Box 1339
TSDF Address 2:	Not reported
TSDF City,State,Zip:	Grantsville 84029
TSDF Telephone:	800-483-3718
TSDFA EPA ID:	Not reported
Waste Code Description:	- Not reported
RCRA Code:	Not reported
Meth Code:	- Not reported
Quantity Tons:	Not reported
Waste Quantity:	Not reported
Quantity Unit:	Not reported

State:

Year:	2019
EM Manifest ID:	245995
Generator EPA ID:	CAD981386246
Shipment Date:	2018-09-21
Manifest Number:	012568247FLE
Line Number:	1

APPLE-LAZANEO (Continued) **S121789288**

Method Code:	H040
Quantity Tons:	0.03300
Quantity Waste:	66.000000
Quantity Unit:	P
Number of Containers:	1
Type of Container:	Metal drums, barrels, kegs
Quantity Type:	Pounds
State Code:	352

Year:	2019
EM Manifest ID:	245995
Generator EPA ID:	CAD981386246
Shipment Date:	2018-09-21
Manifest Number:	012568247FLE
Line Number:	2
Method Code:	H141
Quantity Tons:	0.22500
Quantity Waste:	450.000000
Quantity Unit:	P
Number of Containers:	1
Type of Container:	Fiberboard or plastic drums, barrels, kegs
Quantity Type:	Pounds
State Code:	343

Year:	2019
EM Manifest ID:	245995
Generator EPA ID:	CAD981386246
Shipment Date:	2018-09-21
Manifest Number:	012568247FLE
Line Number:	3
Method Code:	H040
Quantity Tons:	0.05650
Quantity Waste:	113.000000
Quantity Unit:	P
Number of Containers:	2
Type of Container:	Fiberboard or plastic drums, barrels, kegs
Quantity Type:	Pounds
State Code:	181

Year:	2019
EM Manifest ID:	245995
Generator EPA ID:	CAD981386246
Shipment Date:	2018-09-21
Manifest Number:	012568247FLE
Line Number:	4
Method Code:	H040
Quantity Tons:	0.03100
Quantity Waste:	62.000000
Quantity Unit:	P
Number of Containers:	1
Type of Container:	Metal drums, barrels, kegs
Quantity Type:	Pounds
State Code:	352

Year:	2019
EM Manifest ID:	011850945FLE20180504_D_1

APPLE-LAZANEO (Continued) **S121789288**

Shipment Date:	5/4/2018
Shipment Date:	5/4/2018
Receipt Date:	6/5/2018
Manifest Number:	011850945FLE
Generator EPA ID:	CAD981386246
Name:	APPLE INC
Address:	Not reported
Address 2:	Not reported
City,State,Zip:	Not reported
Telephone:	Not reported
Contact:	Not reported
Contact Telephone:	Not reported
Contact Email:	Not reported
Transporter 1 EPA ID:	CAR000070540
Transporter Name:	Not reported
Transporter 1 Emergency Number:	Not reported
Transporter 2 EPA ID:	MAD039322250
Transporter Name 2:	Not reported
Transporter 2 Emergency Number:	Not reported
TSDF EPA ID:	ARD069748192
TSDF Name:	CLEAN HARBORS EL DORADO LLC
TSDF Address 1:	Not reported
TSDF Address 2:	Not reported
TSDF City,State,Zip:	Not reported
TSDF Telephone:	Not reported
TSDFA EPA ID:	Not reported
Waste Code Description:	- Not reported
RCRA Code:	Not reported
Meth Code:	- Not reported
Quantity Tons:	Not reported
Waste Quantity:	Not reported
Quantity Unit:	Not reported

Federal:

Year:	2019
EM Manifest ID:	011850945FLE20180504_D_1
Generator EPA ID:	CAD981386246
Shipment Date:	2018-05-04
Manifest Number:	011850945FLE
Line Number:	3
Method Code:	H040
Quantity Tons:	0.02050
Quantity Waste:	41.000000
Quantity Unit:	P
Number of Containers:	1
Type of Container:	NULL
Quantity Type:	NULL
Federal Code:	D001

State:

Year:	2019
EM Manifest ID:	011850945FLE20180504_D_1
Generator EPA ID:	CAD981386246
Shipment Date:	2018-05-04
Manifest Number:	011850945FLE
Line Number:	1
Method Code:	H040

APPLE-LAZANEO (Continued) **S121789288**

Quantity Tons:	0.04800
Quantity Waste:	96.000000
Quantity Unit:	P
Number of Containers:	1
Type of Container:	NULL
Quantity Type:	NULL
State Code:	352

Year:	2019
EM Manifest ID:	011850945FLE20180504_D_1
Generator EPA ID:	CAD981386246
Shipment Date:	2018-05-04
Manifest Number:	011850945FLE
Line Number:	2
Method Code:	H141
Quantity Tons:	0.22500
Quantity Waste:	450.000000
Quantity Unit:	P
Number of Containers:	1
Type of Container:	NULL
Quantity Type:	NULL
State Code:	343

Year:	2019
EM Manifest ID:	011850945FLE20180504_D_1
Generator EPA ID:	CAD981386246
Shipment Date:	2018-05-04
Manifest Number:	011850945FLE
Line Number:	3
Method Code:	H040
Quantity Tons:	0.02050
Quantity Waste:	41.000000
Quantity Unit:	P
Number of Containers:	1
Type of Container:	NULL
Quantity Type:	NULL
State Code:	343

Year:	2019
EM Manifest ID:	011850960FLE20180504_D_1
Shipment Date:	5/4/2018
Shipment Date:	5/4/2018
Receipt Date:	6/5/2018
Manifest Number:	011850960FLE
Generator EPA ID:	CAD981386246
Name:	APPLE INC
Address:	Not reported
Address 2:	Not reported
City,State,Zip:	Not reported
Telephone:	Not reported
Contact:	Not reported
Contact Telephone:	Not reported
Contact Email:	Not reported
Transporter 1 EPA ID:	CAR000070540
Transporter Name:	Not reported
Transporter 1 Emergency Number:	Not reported

APPLE-LAZANEO (Continued) **S121789288**

Transporter 2 EPA ID:	MAD039322250
Transporter Name 2:	Not reported
Transporter 2 Emergency Number:	Not reported
TSDF EPA ID:	ARD069748192
TSDF Name:	CLEAN HARBORS EL DORADO LLC
TSDF Address 1:	Not reported
TSDF Address 2:	Not reported
TSDF City,State,Zip:	Not reported
TSDF Telephone:	Not reported
TSDFA EPA ID:	Not reported
Waste Code Description:	- Not reported
RCRA Code:	Not reported
Meth Code:	- Not reported
Quantity Tons:	Not reported
Waste Quantity:	Not reported
Quantity Unit:	Not reported

State:

Year:	2019
EM Manifest ID:	011850960FLE20180504_D_1
Generator EPA ID:	CAD981386246
Shipment Date:	2018-05-04
Manifest Number:	011850960FLE
Line Number:	1
Method Code:	H141
Quantity Tons:	0.45000
Quantity Waste:	900.000000
Quantity Unit:	P
Number of Containers:	2
Type of Container:	NULL
Quantity Type:	NULL
State Code:	343

Year:	2019
EM Manifest ID:	011851079FLE20180525_D_1
Shipment Date:	5/25/2018
Shipment Date:	5/25/2018
Receipt Date:	6/25/2018
Manifest Number:	011851079FLE
Generator EPA ID:	CAD981386246
Name:	APPLE INC
Address:	Not reported
Address 2:	Not reported
City,State,Zip:	Not reported
Telephone:	Not reported
Contact:	Not reported
Contact Telephone:	Not reported
Contact Email:	Not reported
Transporter 1 EPA ID:	CAR000070540
Transporter Name:	Not reported
Transporter 1 Emergency Number:	Not reported
Transporter 2 EPA ID:	MAD039322250
Transporter Name 2:	Not reported
Transporter 2 Emergency Number:	Not reported
TSDF EPA ID:	ARD069748192
TSDF Name:	CLEAN HARBORS EL DORADO LLC
TSDF Address 1:	Not reported

APPLE-LAZANEO (Continued) **S121789288**

TSDF Address 2:	Not reported
TSDF City,State,Zip:	Not reported
TSDF Telephone:	Not reported
TSDFA EPA ID:	Not reported
Waste Code Description:	- Not reported
RCRA Code:	Not reported
Meth Code:	- Not reported
Quantity Tons:	Not reported
Waste Quantity:	Not reported
Quantity Unit:	Not reported

Federal:

Year:	2019
EM Manifest ID:	011851079FLE20180525_D_1
Generator EPA ID:	CAD981386246
Shipment Date:	2018-05-25
Manifest Number:	011851079FLE
Line Number:	2
Method Code:	H040
Quantity Tons:	0.01700
Quantity Waste:	34.000000
Quantity Unit:	P
Number of Containers:	1
Type of Container:	NULL
Quantity Type:	NULL
Federal Code:	D001

State:

Year:	2019
EM Manifest ID:	011851079FLE20180525_D_1
Generator EPA ID:	CAD981386246
Shipment Date:	2018-05-25
Manifest Number:	011851079FLE
Line Number:	1
Method Code:	H040
Quantity Tons:	0.04300
Quantity Waste:	86.000000
Quantity Unit:	P
Number of Containers:	1
Type of Container:	NULL
Quantity Type:	NULL
State Code:	352

Year:	2019
EM Manifest ID:	011851079FLE20180525_D_1
Generator EPA ID:	CAD981386246
Shipment Date:	2018-05-25
Manifest Number:	011851079FLE
Line Number:	2
Method Code:	H040
Quantity Tons:	0.01700
Quantity Waste:	34.000000
Quantity Unit:	P
Number of Containers:	1
Type of Container:	NULL
Quantity Type:	NULL
State Code:	343

APPLE-LAZANEO (Continued) **S121789288**

Year:	2019
EM Manifest ID:	011851017FLE20180518_D_1
Shipment Date:	5/18/2018
Shipment Date:	5/18/2018
Receipt Date:	6/19/2018
Manifest Number:	011851017FLE
Generator EPA ID:	CAD981386246
Name:	APPLE INC
Address:	Not reported
Address 2:	Not reported
City,State,Zip:	Not reported
Telephone:	Not reported
Contact:	Not reported
Contact Telephone:	Not reported
Contact Email:	Not reported
Transporter 1 EPA ID:	CAR000070540
Transporter Name:	Not reported
Transporter 1 Emergency Number:	Not reported
Transporter 2 EPA ID:	MAD039322250
Transporter Name 2:	Not reported
Transporter 2 Emergency Number:	Not reported
TSDF EPA ID:	ARD069748192
TSDF Name:	CLEAN HARBORS EL DORADO LLC
TSDF Address 1:	Not reported
TSDF Address 2:	Not reported
TSDF City,State,Zip:	Not reported
TSDF Telephone:	Not reported
TSDFA EPA ID:	Not reported
Waste Code Description:	- Not reported
RCRA Code:	Not reported
Meth Code:	- Not reported
Quantity Tons:	Not reported
Waste Quantity:	Not reported
Quantity Unit:	Not reported

Federal:

Year:	2019
EM Manifest ID:	011851017FLE20180518_D_1
Generator EPA ID:	CAD981386246
Shipment Date:	2018-05-18
Manifest Number:	011851017FLE
Line Number:	1
Method Code:	H040
Quantity Tons:	0.02300
Quantity Waste:	46.000000
Quantity Unit:	P
Number of Containers:	1
Type of Container:	NULL
Quantity Type:	NULL
Federal Code:	D001

State:

Year:	2019
EM Manifest ID:	011851017FLE20180518_D_1
Generator EPA ID:	CAD981386246
Shipment Date:	2018-05-18
Manifest Number:	011851017FLE

APPLE-LAZANEO (Continued) **S121789288**

Line Number:	1
Method Code:	H040
Quantity Tons:	0.02300
Quantity Waste:	46.000000
Quantity Unit:	P
Number of Containers:	1
Type of Container:	NULL
Quantity Type:	NULL
State Code:	343

Year:	2019
EM Manifest ID:	011851017FLE20180518_D_1
Generator EPA ID:	CAD981386246
Shipment Date:	2018-05-18
Manifest Number:	011851017FLE
Line Number:	2
Method Code:	H040
Quantity Tons:	0.04800
Quantity Waste:	96.000000
Quantity Unit:	P
Number of Containers:	1
Type of Container:	NULL
Quantity Type:	NULL
State Code:	352

Year:	2019
EM Manifest ID:	011851017FLE20180518_D_1
Generator EPA ID:	CAD981386246
Shipment Date:	2018-05-18
Manifest Number:	011851017FLE
Line Number:	3
Method Code:	H141
Quantity Tons:	0.22500
Quantity Waste:	450.000000
Quantity Unit:	P
Number of Containers:	1
Type of Container:	NULL
Quantity Type:	NULL
State Code:	343

Year:	2019
EM Manifest ID:	011850984FLE20180511_D_1
Shipment Date:	5/11/2018
Shipment Date:	5/11/2018
Receipt Date:	6/14/2018
Manifest Number:	011850984FLE
Generator EPA ID:	CAD981386246
Name:	APPLE INC
Address:	Not reported
Address 2:	Not reported
City,State,Zip:	Not reported
Telephone:	Not reported
Contact:	Not reported
Contact Telephone:	Not reported
Contact Email:	Not reported
Transporter 1 EPA ID:	CAR000070540

APPLE-LAZANEO (Continued) **S121789288**

Transporter Name:	Not reported
Transporter 1 Emergency Number:	Not reported
Transporter 2 EPA ID:	MAD039322250
Transporter Name 2:	Not reported
Transporter 2 Emergency Number:	Not reported
TSDF EPA ID:	ARD069748192
TSDF Name:	CLEAN HARBORS EL DORADO LLC
TSDF Address 1:	Not reported
TSDF Address 2:	Not reported
TSDF City,State,Zip:	Not reported
TSDF Telephone:	Not reported
TSDFA EPA ID:	Not reported
Waste Code Description:	- Not reported
RCRA Code:	Not reported
Meth Code:	- Not reported
Quantity Tons:	Not reported
Waste Quantity:	Not reported
Quantity Unit:	Not reported

Federal:

Year:	2019
EM Manifest ID:	011850984FLE20180511_D_1
Generator EPA ID:	CAD981386246
Shipment Date:	2018-05-11
Manifest Number:	011850984FLE
Line Number:	3
Method Code:	H040
Quantity Tons:	0.02300
Quantity Waste:	46.000000
Quantity Unit:	P
Number of Containers:	1
Type of Container:	NULL
Quantity Type:	NULL
Federal Code:	D007

State:

Year:	2019
EM Manifest ID:	011850984FLE20180511_D_1
Generator EPA ID:	CAD981386246
Shipment Date:	2018-05-11
Manifest Number:	011850984FLE
Line Number:	1
Method Code:	H040
Quantity Tons:	0.05500
Quantity Waste:	110.000000
Quantity Unit:	P
Number of Containers:	1
Type of Container:	NULL
Quantity Type:	NULL
State Code:	352

Year:	2019
EM Manifest ID:	011850984FLE20180511_D_1
Generator EPA ID:	CAD981386246
Shipment Date:	2018-05-11
Manifest Number:	011850984FLE
Line Number:	2

APPLE-LAZANEO (Continued) **S121789288**

Method Code:	H141
Quantity Tons:	0.21000
Quantity Waste:	420.000000
Quantity Unit:	P
Number of Containers:	1
Type of Container:	NULL
Quantity Type:	NULL
State Code:	343

Year:	2019
EM Manifest ID:	011850984FLE20180511_D_1
Generator EPA ID:	CAD981386246
Shipment Date:	2018-05-11
Manifest Number:	011850984FLE
Line Number:	3
Method Code:	H040
Quantity Tons:	0.02300
Quantity Waste:	46.000000
Quantity Unit:	P
Number of Containers:	1
Type of Container:	NULL
Quantity Type:	NULL
State Code:	181

Year:	2019
EM Manifest ID:	011942424FLE20180413_D_1
Shipment Date:	4/13/2018
Shipment Date:	4/13/2018
Receipt Date:	5/20/2018
Manifest Number:	011942424FLE
Generator EPA ID:	CAD981386246
Name:	APPLE INC
Address:	Not reported
Address 2:	Not reported
City,State,Zip:	Not reported
Telephone:	Not reported
Contact:	Not reported
Contact Telephone:	Not reported
Contact Email:	Not reported
Transporter 1 EPA ID:	CAR000070540
Transporter Name:	Not reported
Transporter 1 Emergency Number:	Not reported
Transporter 2 EPA ID:	MAD039322250
Transporter Name 2:	Not reported
Transporter 2 Emergency Number:	Not reported
TSDF EPA ID:	ARD069748192
TSDF Name:	CLEAN HARBORS EL DORADO LLC
TSDF Address 1:	Not reported
TSDF Address 2:	Not reported
TSDF City,State,Zip:	Not reported
TSDF Telephone:	Not reported
TSDFA EPA ID:	Not reported
Waste Code Description:	- Not reported
RCRA Code:	Not reported
Meth Code:	- Not reported
Quantity Tons:	Not reported

APPLE-LAZANEO (Continued) **S121789288**

Waste Quantity:	Not reported
Quantity Unit:	Not reported

State:

Year:	2019
EM Manifest ID:	011942424FLE20180413_D_1
Generator EPA ID:	CAD981386246
Shipment Date:	2018-04-13
Manifest Number:	011942424FLE
Line Number:	1
Method Code:	H040
Quantity Tons:	1.44000
Quantity Waste:	2880.000000
Quantity Unit:	P
Number of Containers:	6
Type of Container:	NULL
Quantity Type:	NULL
State Code:	343

Year:	2019
EM Manifest ID:	259876
Shipment Date:	12/21/2018
Shipment Date:	12/21/2018
Receipt Date:	1/8/2019
Manifest Number:	012675069FLE
Generator EPA ID:	CAD981386246
Name:	APPLE INC (LAZANEO 1)
Address:	20605 LAZANEO DRIVE
Address 2:	Not reported
City,State,Zip:	CUPERTINO 95014
Telephone:	888-785-7225
Contact:	Not reported
Contact Telephone:	408-974-5170
Contact Email:	Not reported
Transporter 1 EPA ID:	CAR000070540
Transporter Name:	Not reported
Transporter 1 Emergency Number:	Not reported
Transporter 2 EPA ID:	CAR000154740
Transporter Name 2:	Not reported
Transporter 2 Emergency Number:	Not reported
TSDF EPA ID:	NVT330010000
TSDF Name:	US ECOLOGY NEVADA, INC
TSDF Address 1:	HWY 95 11 MI S OF BEATTY
TSDF Address 2:	Not reported
TSDF City,State,Zip:	BEATTY 89003
TSDF Telephone:	800-510-8510
TSDFA EPA ID:	Not reported
Waste Code Description:	- Not reported
RCRA Code:	Not reported
Meth Code:	- Not reported
Quantity Tons:	Not reported
Waste Quantity:	Not reported
Quantity Unit:	Not reported

State:

Year:	2019
EM Manifest ID:	259876

APPLE-LAZANEO (Continued) **S121789288**

Generator EPA ID:	CAD981386246
Shipment Date:	2018-12-21
Manifest Number:	012675069FLE
Line Number:	1
Method Code:	H039
Quantity Tons:	0.01550
Quantity Waste:	31.000000
Quantity Unit:	P
Number of Containers:	1
Type of Container:	Fiberboard or plastic drums, barrels, kegs
Quantity Type:	Pounds
State Code:	343

Year:	2019
EM Manifest ID:	812193
Shipment Date:	11/22/2019
Shipment Date:	11/22/2019
Receipt Date:	12/12/2019
Manifest Number:	014160879FLE
Generator EPA ID:	CAD981386246
Name:	APPLE INC (LAZANEO 1)
Address:	20605 LAZANEO DRIVE
Address 2:	Not reported
City,State,Zip:	CUPERTINO 95014
Telephone:	877-818-0087
Contact:	Not reported
Contact Telephone:	408-639-1288
Contact Email:	Not reported
Transporter 1 EPA ID:	CAR000070540
Transporter Name:	Not reported
Transporter 1 Emergency Number:	Not reported
Transporter 2 EPA ID:	NJD080631369
Transporter Name 2:	Not reported
Transporter 2 Emergency Number:	Not reported
TSDF EPA ID:	CAD008302903
TSDF Name:	VEOLIA ES TECHNICAL SOLUTIONS LLC
TSDF Address 1:	1704 W FIRST ST
TSDF Address 2:	Not reported
TSDF City,State,Zip:	AZUSA 91702
TSDF Telephone:	Not reported
TSDFA EPA ID:	Not reported
Waste Code Description:	- Not reported
RCRA Code:	Not reported
Meth Code:	- Not reported
Quantity Tons:	Not reported
Waste Quantity:	Not reported
Quantity Unit:	Not reported

Federal:

Year:	2019
EM Manifest ID:	812193
Generator EPA ID:	CAD981386246
Shipment Date:	2019-11-22
Manifest Number:	014160879FLE
Line Number:	1
Method Code:	H141
Quantity Tons:	0.10100

APPLE-LAZANEO (Continued) **S121789288**

Quantity Waste:	202.000000
Quantity Unit:	P
Number of Containers:	1
Type of Container:	Fiber or plastic boxes, cartons, cases
Quantity Type:	Pounds
Federal Code:	D007

Year:	2019
EM Manifest ID:	812193
Generator EPA ID:	CAD981386246
Shipment Date:	2019-11-22
Manifest Number:	014160879FLE
Line Number:	2
Method Code:	H141
Quantity Tons:	0.06250
Quantity Waste:	125.000000
Quantity Unit:	P
Number of Containers:	3
Type of Container:	Fiberboard or plastic drums, barrels, kegs
Quantity Type:	Pounds
Federal Code:	D001

State:

Year:	2019
EM Manifest ID:	812193
Generator EPA ID:	CAD981386246
Shipment Date:	2019-11-22
Manifest Number:	014160879FLE
Line Number:	1
Method Code:	H141
Quantity Tons:	0.10100
Quantity Waste:	202.000000
Quantity Unit:	P
Number of Containers:	1
Type of Container:	Fiber or plastic boxes, cartons, cases
Quantity Type:	Pounds
State Code:	352

Year:	2019
EM Manifest ID:	812193
Generator EPA ID:	CAD981386246
Shipment Date:	2019-11-22
Manifest Number:	014160879FLE
Line Number:	1
Method Code:	H141
Quantity Tons:	0.10100
Quantity Waste:	202.000000
Quantity Unit:	P
Number of Containers:	1
Type of Container:	Fiber or plastic boxes, cartons, cases
Quantity Type:	Pounds
State Code:	513

Year:	2019
EM Manifest ID:	812193
Generator EPA ID:	CAD981386246
Shipment Date:	2019-11-22

APPLE-LAZANEO (Continued) **S121789288**

Manifest Number:	014160879FLE
Line Number:	2
Method Code:	H141
Quantity Tons:	0.06250
Quantity Waste:	125.000000
Quantity Unit:	P
Number of Containers:	3
Type of Container:	Fiberboard or plastic drums, barrels, kegs
Quantity Type:	Pounds
State Code:	343

Additional Information:

Year:	2018
EM Manifest ID:	145828
Shipment Date:	9/7/2018
Shipment Date:	9/7/2018
Receipt Date:	10/6/2018
Manifest Number:	012568137FLE
Generator EPA ID:	CAD981386246
Name:	APPLE INC
Address:	20605 LAZANEO DRIVE
Address 2:	Not reported
City,State,Zip:	CUPERTINO 95014
Telephone:	800-483-3718
Contact:	Juliana Cayetano
Contact Telephone:	408-548-5050
Contact Email:	Not reported
Transporter 1 EPA ID:	CAR000070540
Transporter Name:	Not reported
Transporter 1 Emergency Number:	Not reported
Transporter 2 EPA ID:	MAD039322250
Transporter Name 2:	Not reported
Transporter 2 Emergency Number:	Not reported
TSDF EPA ID:	ARD069748192
TSDF Name:	Clean Harbors El Dorado LLC
TSDF Address 1:	309 American Circle
TSDF Address 2:	Not reported
TSDF City,State,Zip:	El Dorado 71730
TSDF Telephone:	800-483-3718
TSDFA EPA ID:	Not reported
Waste Code Description:	- Not reported
RCRA Code:	Not reported
Meth Code:	- Not reported
Quantity Tons:	Not reported
Waste Quantity:	Not reported
Quantity Unit:	Not reported

State:

Year:	2018
EM Manifest ID:	145828
Generator EPA ID:	CAD981386246
Shipment Date:	2018-09-07
Manifest Number:	012568137FLE
Line Number:	1
Method Code:	H141
Quantity Tons:	0.21000

APPLE-LAZANEO (Continued) **S121789288**

Quantity Waste:	420.000000
Quantity Unit:	P
Number of Containers:	1
Type of Container:	Fiberboard or plastic drums, barrels, kegs
Quantity Type:	Pounds
State Code:	343

Year:	2018
EM Manifest ID:	124160
Shipment Date:	9/7/2018
Shipment Date:	9/7/2018
Receipt Date:	9/19/2018
Manifest Number:	012568138FLE
Generator EPA ID:	CAD981386246
Name:	APPLE INC
Address:	20605 LAZANEO DRIVE
Address 2:	Not reported
City,State,Zip:	CUPERTINO 95014
Telephone:	800-483-3718
Contact:	Juliana Cayetano
Contact Telephone:	408-548-5050
Contact Email:	Not reported
Transporter 1 EPA ID:	CAR000070540
Transporter Name:	Not reported
Transporter 1 Emergency Number:	Not reported
Transporter 2 EPA ID:	MAD039322250
Transporter Name 2:	Not reported
Transporter 2 Emergency Number:	Not reported
TSDF EPA ID:	CAD059494310
TSDF Name:	Clean Harbors San Jose LLC
TSDF Address 1:	1021 Berryessa Road
TSDF Address 2:	Not reported
TSDF City,State,Zip:	San Jose 95133
TSDF Telephone:	800-483-3718
TSDFA EPA ID:	Not reported
Waste Code Description:	- Not reported
RCRA Code:	Not reported
Meth Code:	- Not reported
Quantity Tons:	Not reported
Waste Quantity:	Not reported
Quantity Unit:	Not reported

State:

Year:	2018
EM Manifest ID:	124160
Generator EPA ID:	CAD981386246
Shipment Date:	2018-09-07
Manifest Number:	012568138FLE
Line Number:	1
Method Code:	H141
Quantity Tons:	0.01000
Quantity Waste:	20.000000
Quantity Unit:	P
Number of Containers:	1
Type of Container:	Fiberboard or plastic drums, barrels, kegs
Quantity Type:	Pounds
State Code:	221

APPLE-LAZANEO (Continued) **S121789288**

Year:	2018
EM Manifest ID:	155748
Shipment Date:	9/7/2018
Shipment Date:	9/7/2018
Receipt Date:	9/26/2018
Manifest Number:	012568136FLE
Generator EPA ID:	CAD981386246
Name:	APPLE INC
Address:	20605 LAZANEO DRIVE
Address 2:	Not reported
City,State,Zip:	CUPERTINO 95014
Telephone:	800-483-3718
Contact:	Juliana Cayetano
Contact Telephone:	408-548-5050
Contact Email:	Not reported
Transporter 1 EPA ID:	CAR000070540
Transporter Name:	Not reported
Transporter 1 Emergency Number:	Not reported
Transporter 2 EPA ID:	MAD039322250
Transporter Name 2:	Not reported
Transporter 2 Emergency Number:	Not reported
TSDF EPA ID:	UTD981552177
TSDF Name:	Clean Harbors Aragonite LLC
TSDF Address 1:	PO Box 1339
TSDF Address 2:	Not reported
TSDF City,State,Zip:	Grantsville 84029
TSDF Telephone:	800-483-3718
TSDFA EPA ID:	Not reported
Waste Code Description:	- Not reported
RCRA Code:	Not reported
Meth Code:	- Not reported
Quantity Tons:	Not reported
Waste Quantity:	Not reported
Quantity Unit:	Not reported

Federal:

Year:	2018
EM Manifest ID:	155748
Generator EPA ID:	CAD981386246
Shipment Date:	2018-09-07
Manifest Number:	012568136FLE
Line Number:	2
Method Code:	H040
Quantity Tons:	0.03500
Quantity Waste:	70.000000
Quantity Unit:	P
Number of Containers:	2
Type of Container:	Fiberboard or plastic drums, barrels, kegs
Quantity Type:	Pounds
Federal Code:	D001

State:

Year:	2018
EM Manifest ID:	155748
Generator EPA ID:	CAD981386246
Shipment Date:	2018-09-07
Manifest Number:	012568136FLE

APPLE-LAZANEO (Continued) **S121789288**

Line Number:	1
Method Code:	H040
Quantity Tons:	0.12000
Quantity Waste:	240.000000
Quantity Unit:	P
Number of Containers:	2
Type of Container:	Metal drums, barrels, kegs
Quantity Type:	Pounds
State Code:	352
Year:	2018
EM Manifest ID:	155748
Generator EPA ID:	CAD981386246
Shipment Date:	2018-09-07
Manifest Number:	012568136FLE
Line Number:	2
Method Code:	H040
Quantity Tons:	0.03500
Quantity Waste:	70.000000
Quantity Unit:	P
Number of Containers:	2
Type of Container:	Fiberboard or plastic drums, barrels, kegs
Quantity Type:	Pounds
State Code:	343
Year:	2018
EM Manifest ID:	155748
Generator EPA ID:	CAD981386246
Shipment Date:	2018-09-07
Manifest Number:	012568136FLE
Line Number:	3
Method Code:	H040
Quantity Tons:	0.00750
Quantity Waste:	15.000000
Quantity Unit:	P
Number of Containers:	1
Type of Container:	Fiberboard or plastic drums, barrels, kegs
Quantity Type:	Pounds
State Code:	352
Year:	2018
EM Manifest ID:	153104
Shipment Date:	9/5/2018
Shipment Date:	9/5/2018
Receipt Date:	9/17/2018
Manifest Number:	011942795FLE
Generator EPA ID:	CAD981386246
Name:	APPLE INC
Address:	20605 LAZANEO DRIVE
Address 2:	Not reported
City,State,Zip:	CUPERTINO 95014
Telephone:	800-483-3718
Contact:	Juliana Cayetano
Contact Telephone:	408-548-5050
Contact Email:	Not reported
Transporter 1 EPA ID:	MAD039322250

APPLE-LAZANEO (Continued) **S121789288**

Transporter Name:	Not reported
Transporter 1 Emergency Number:	Not reported
Transporter 2 EPA ID:	MAD039322250
Transporter Name 2:	Not reported
Transporter 2 Emergency Number:	Not reported
TSDF EPA ID:	UTD981552177
TSDF Name:	Clean Harbors Aragonite LLC
TSDF Address 1:	PO Box 1339
TSDF Address 2:	Not reported
TSDF City,State,Zip:	Grantsville 84029
TSDF Telephone:	800-483-3718
TSDFA EPA ID:	Not reported
Waste Code Description:	- Not reported
RCRA Code:	Not reported
Meth Code:	- Not reported
Quantity Tons:	Not reported
Waste Quantity:	Not reported
Quantity Unit:	Not reported

Federal:

Year:	2018
EM Manifest ID:	153104
Generator EPA ID:	CAD981386246
Shipment Date:	2018-09-05
Manifest Number:	011942795FLE
Line Number:	2
Method Code:	H040
Quantity Tons:	0.02500
Quantity Waste:	50.000000
Quantity Unit:	P
Number of Containers:	1
Type of Container:	Fiberboard or plastic drums, barrels, kegs
Quantity Type:	Pounds
Federal Code:	D001

Year:	2018
EM Manifest ID:	153104
Generator EPA ID:	CAD981386246
Shipment Date:	2018-09-05
Manifest Number:	011942795FLE
Line Number:	3
Method Code:	H141
Quantity Tons:	0.08050
Quantity Waste:	161.000000
Quantity Unit:	P
Number of Containers:	4
Type of Container:	Fiberboard or plastic drums, barrels, kegs
Quantity Type:	Pounds
Federal Code:	D007

Year:	2018
EM Manifest ID:	153104
Generator EPA ID:	CAD981386246
Shipment Date:	2018-09-05
Manifest Number:	011942795FLE
Line Number:	4
Method Code:	H040
Quantity Tons:	0.22650

APPLE-LAZANEO (Continued) **S121789288**

Quantity Waste:	453.000000
Quantity Unit:	P
Number of Containers:	4
Type of Container:	Metal drums, barrels, kegs
Quantity Type:	Pounds
Federal Code:	D007

State:

Year:	2018
EM Manifest ID:	153104
Generator EPA ID:	CAD981386246
Shipment Date:	2018-09-05
Manifest Number:	011942795FLE
Line Number:	1
Method Code:	H040
Quantity Tons:	0.04800
Quantity Waste:	96.000000
Quantity Unit:	P
Number of Containers:	1
Type of Container:	Metal drums, barrels, kegs
Quantity Type:	Pounds
State Code:	352

Year:	2018
EM Manifest ID:	153104
Generator EPA ID:	CAD981386246
Shipment Date:	2018-09-05
Manifest Number:	011942795FLE
Line Number:	2
Method Code:	H040
Quantity Tons:	0.02500
Quantity Waste:	50.000000
Quantity Unit:	P
Number of Containers:	1
Type of Container:	Fiberboard or plastic drums, barrels, kegs
Quantity Type:	Pounds
State Code:	343

Year:	2018
EM Manifest ID:	153104
Generator EPA ID:	CAD981386246
Shipment Date:	2018-09-05
Manifest Number:	011942795FLE
Line Number:	3
Method Code:	H141
Quantity Tons:	0.08050
Quantity Waste:	161.000000
Quantity Unit:	P
Number of Containers:	4
Type of Container:	Fiberboard or plastic drums, barrels, kegs
Quantity Type:	Pounds
State Code:	135

Year:	2018
EM Manifest ID:	153104
Generator EPA ID:	CAD981386246
Shipment Date:	2018-09-05

APPLE-LAZANEO (Continued) **S121789288**

Manifest Number:	011942795FLE
Line Number:	4
Method Code:	H040
Quantity Tons:	0.22650
Quantity Waste:	453.000000
Quantity Unit:	P
Number of Containers:	4
Type of Container:	Metal drums, barrels, kegs
Quantity Type:	Pounds
State Code:	181

Year:	2018
EM Manifest ID:	170004
Shipment Date:	9/28/2018
Shipment Date:	9/28/2018
Receipt Date:	10/15/2018
Manifest Number:	012568272FLE
Generator EPA ID:	CAD981386246
Name:	APPLE INC
Address:	20605 LAZANEO DRIVE
Address 2:	Not reported
City,State,Zip:	CUPERTINO 95014
Telephone:	800-483-3718
Contact:	Juliana Cayetano
Contact Telephone:	408-548-5050
Contact Email:	Not reported
Transporter 1 EPA ID:	CAR000070540
Transporter Name:	Not reported
Transporter 1 Emergency Number:	Not reported
Transporter 2 EPA ID:	MAD039322250
Transporter Name 2:	Not reported
Transporter 2 Emergency Number:	Not reported
TSDF EPA ID:	CAD059494310
TSDF Name:	Clean Harbors San Jose LLC
TSDF Address 1:	1021 Berryessa Road
TSDF Address 2:	Not reported
TSDF City,State,Zip:	San Jose 95133
TSDF Telephone:	800-483-3718
TSDFA EPA ID:	Not reported
Waste Code Description:	- Not reported
RCRA Code:	Not reported
Meth Code:	- Not reported
Quantity Tons:	Not reported
Waste Quantity:	Not reported
Quantity Unit:	Not reported

State:

Year:	2018
EM Manifest ID:	170004
Generator EPA ID:	CAD981386246
Shipment Date:	2018-09-28
Manifest Number:	012568272FLE
Line Number:	1
Method Code:	H141
Quantity Tons:	0.02800
Quantity Waste:	56.000000
Quantity Unit:	P

APPLE-LAZANEO (Continued) **S121789288**

Number of Containers:	2
Type of Container:	Fiberboard or plastic drums, barrels, kegs
Quantity Type:	Pounds
State Code:	221

Year:	2018
EM Manifest ID:	158126
Shipment Date:	9/28/2018
Shipment Date:	9/28/2018
Receipt Date:	10/16/2018
Manifest Number:	012568271FLE
Generator EPA ID:	CAD981386246
Name:	APPLE INC
Address:	20605 LAZANEO DRIVE
Address 2:	Not reported
City,State,Zip:	CUPERTINO 95014
Telephone:	800-483-3718
Contact:	Juliana Cayetano
Contact Telephone:	408-548-5050
Contact Email:	Not reported
Transporter 1 EPA ID:	CAR000070540
Transporter Name:	Not reported
Transporter 1 Emergency Number:	Not reported
Transporter 2 EPA ID:	MAD039322250
Transporter Name 2:	Not reported
Transporter 2 Emergency Number:	Not reported
TSDF EPA ID:	UTD981552177
TSDF Name:	Clean Harbors Aragonite LLC
TSDF Address 1:	PO Box 1339
TSDF Address 2:	Not reported
TSDF City,State,Zip:	Grantsville 84029
TSDF Telephone:	800-483-3718
TSDFA EPA ID:	Not reported
Waste Code Description:	- Not reported
RCRA Code:	Not reported
Meth Code:	- Not reported
Quantity Tons:	Not reported
Waste Quantity:	Not reported
Quantity Unit:	Not reported

Federal:

Year:	2018
EM Manifest ID:	158126
Generator EPA ID:	CAD981386246
Shipment Date:	2018-09-28
Manifest Number:	012568271FLE
Line Number:	3
Method Code:	H040
Quantity Tons:	0.04200
Quantity Waste:	84.000000
Quantity Unit:	P
Number of Containers:	1
Type of Container:	Metal drums, barrels, kegs
Quantity Type:	Pounds
Federal Code:	D007

APPLE-LAZANEO (Continued) **S121789288**

State:

Year:	2018
EM Manifest ID:	158126
Generator EPA ID:	CAD981386246
Shipment Date:	2018-09-28
Manifest Number:	012568271FLE
Line Number:	1
Method Code:	H040
Quantity Tons:	0.16050
Quantity Waste:	321.000000
Quantity Unit:	P
Number of Containers:	3
Type of Container:	Metal drums, barrels, kegs
Quantity Type:	Pounds
State Code:	352

Year:	2018
EM Manifest ID:	158126
Generator EPA ID:	CAD981386246
Shipment Date:	2018-09-28
Manifest Number:	012568271FLE
Line Number:	2
Method Code:	H040
Quantity Tons:	0.12750
Quantity Waste:	255.000000
Quantity Unit:	P
Number of Containers:	3
Type of Container:	Fiberboard or plastic drums, barrels, kegs
Quantity Type:	Pounds
State Code:	181

Year:	2018
EM Manifest ID:	158126
Generator EPA ID:	CAD981386246
Shipment Date:	2018-09-28
Manifest Number:	012568271FLE
Line Number:	3
Method Code:	H040
Quantity Tons:	0.04200
Quantity Waste:	84.000000
Quantity Unit:	P
Number of Containers:	1
Type of Container:	Metal drums, barrels, kegs
Quantity Type:	Pounds
State Code:	181

Year:	2018
EM Manifest ID:	143708
Shipment Date:	8/31/2018
Shipment Date:	8/31/2018
Receipt Date:	9/18/2018
Manifest Number:	012568111FLE
Generator EPA ID:	CAD981386246
Name:	APPLE INC
Address:	20605 LAZANEO DRIVE
Address 2:	Not reported

APPLE-LAZANEO (Continued) **S121789288**

City,State,Zip:	CUPERTINO 95014
Telephone:	800-483-3718
Contact:	Juliana Cayetano
Contact Telephone:	408-548-5050
Contact Email:	Not reported
Transporter 1 EPA ID:	CAR000070540
Transporter Name:	Not reported
Transporter 1 Emergency Number:	Not reported
Transporter 2 EPA ID:	MAD039322250
Transporter Name 2:	Not reported
Transporter 2 Emergency Number:	Not reported
TSDF EPA ID:	UTD981552177
TSDF Name:	Clean Harbors Aragonite LLC
TSDF Address 1:	PO Box 1339
TSDF Address 2:	Not reported
TSDF City,State,Zip:	Grantsville 84029
TSDF Telephone:	800-483-3718
TSDFA EPA ID:	Not reported
Waste Code Description:	- Not reported
RCRA Code:	Not reported
Meth Code:	- Not reported
Quantity Tons:	Not reported
Waste Quantity:	Not reported
Quantity Unit:	Not reported

State:

Year:	2018
EM Manifest ID:	143708
Generator EPA ID:	CAD981386246
Shipment Date:	2018-08-31
Manifest Number:	012568111FLE
Line Number:	1
Method Code:	H040
Quantity Tons:	0.06000
Quantity Waste:	120.000000
Quantity Unit:	P
Number of Containers:	1
Type of Container:	Metal drums, barrels, kegs
Quantity Type:	Pounds
State Code:	352

Year:	2018
EM Manifest ID:	133674
Shipment Date:	8/24/2018
Shipment Date:	8/24/2018
Receipt Date:	9/30/2018
Manifest Number:	011942796FLE
Generator EPA ID:	CAD981386246
Name:	APPLE INC
Address:	20605 LAZANEO DRIVE
Address 2:	Not reported
City,State,Zip:	CUPERTINO 95014
Telephone:	800-483-3718
Contact:	Juliana Cayetano
Contact Telephone:	408-548-5050
Contact Email:	Not reported
Transporter 1 EPA ID:	CAR000070540

APPLE-LAZANEO (Continued) **S121789288**

Transporter Name:	Not reported
Transporter 1 Emergency Number:	Not reported
Transporter 2 EPA ID:	MAD039322250
Transporter Name 2:	Not reported
Transporter 2 Emergency Number:	Not reported
TSDF EPA ID:	ARD069748192
TSDF Name:	Clean Harbors El Dorado LLC
TSDF Address 1:	309 American Circle
TSDF Address 2:	Not reported
TSDF City,State,Zip:	El Dorado 71730
TSDF Telephone:	800-483-3718
TSDFA EPA ID:	Not reported
Waste Code Description:	- Not reported
RCRA Code:	Not reported
Meth Code:	- Not reported
Quantity Tons:	Not reported
Waste Quantity:	Not reported
Quantity Unit:	Not reported

State:

Year:	2018
EM Manifest ID:	133674
Generator EPA ID:	CAD981386246
Shipment Date:	2018-08-24
Manifest Number:	011942796FLE
Line Number:	1
Method Code:	H141
Quantity Tons:	0.64500
Quantity Waste:	1290.000000
Quantity Unit:	P
Number of Containers:	3
Type of Container:	Fiberboard or plastic drums, barrels, kegs
Quantity Type:	Pounds
State Code:	343

Year:	2018
EM Manifest ID:	101899
Shipment Date:	8/2/2018
Shipment Date:	8/2/2018
Receipt Date:	8/31/2018
Manifest Number:	011942648FLE
Generator EPA ID:	CAD981386246
Name:	APPLE INC
Address:	20605 LAZANEO DRIVE
Address 2:	Not reported
City,State,Zip:	CUPERTINO 95014
Telephone:	800-483-3718
Contact:	Juliana Cayetano
Contact Telephone:	408-548-5050
Contact Email:	Not reported
Transporter 1 EPA ID:	CAR000070540
Transporter Name:	Not reported
Transporter 1 Emergency Number:	Not reported
Transporter 2 EPA ID:	MAD039322250
Transporter Name 2:	Not reported
Transporter 2 Emergency Number:	Not reported
TSDF EPA ID:	UTD981552177

APPLE-LAZANEO (Continued) **S121789288**

TSDF Name:	Clean Harbors Aragonite LLC
TSDF Address 1:	PO Box 1339
TSDF Address 2:	Not reported
TSDF City,State,Zip:	Grantsville 84029
TSDF Telephone:	800-483-3718
TSDFA EPA ID:	Not reported
Waste Code Description:	- Not reported
RCRA Code:	Not reported
Meth Code:	- Not reported
Quantity Tons:	Not reported
Waste Quantity:	Not reported
Quantity Unit:	Not reported

State:

Year:	2018
EM Manifest ID:	101899
Generator EPA ID:	CAD981386246
Shipment Date:	2018-08-02
Manifest Number:	011942648FLE
Line Number:	1
Method Code:	H040
Quantity Tons:	0.04950
Quantity Waste:	99.000000
Quantity Unit:	P
Number of Containers:	1
Type of Container:	Metal drums, barrels, kegs
Quantity Type:	Pounds
State Code:	352

Year:	2018
EM Manifest ID:	112603
Shipment Date:	8/17/2018
Shipment Date:	8/17/2018
Receipt Date:	9/16/2018
Manifest Number:	011942736FLE
Generator EPA ID:	CAD981386246
Name:	APPLE INC
Address:	20605 LAZANEO DRIVE
Address 2:	Not reported
City,State,Zip:	CUPERTINO 95014
Telephone:	800-483-3718
Contact:	Juliana Cayetano
Contact Telephone:	408-548-5050
Contact Email:	Not reported
Transporter 1 EPA ID:	CAR000070540
Transporter Name:	Not reported
Transporter 1 Emergency Number:	Not reported
Transporter 2 EPA ID:	MAD039322250
Transporter Name 2:	Not reported
Transporter 2 Emergency Number:	Not reported
TSDF EPA ID:	ARD069748192
TSDF Name:	Clean Harbors El Dorado LLC
TSDF Address 1:	309 American Circle
TSDF Address 2:	Not reported
TSDF City,State,Zip:	El Dorado 71730
TSDF Telephone:	800-483-3718
TSDFA EPA ID:	Not reported

APPLE-LAZANEO (Continued) **S121789288**

Waste Code Description:	- Not reported
RCRA Code:	Not reported
Meth Code:	- Not reported
Quantity Tons:	Not reported
Waste Quantity:	Not reported
Quantity Unit:	Not reported

State:

Year:	2018
EM Manifest ID:	112603
Generator EPA ID:	CAD981386246
Shipment Date:	2018-08-17
Manifest Number:	011942736FLE
Line Number:	1
Method Code:	H141
Quantity Tons:	0.24000
Quantity Waste:	480.000000
Quantity Unit:	P
Number of Containers:	1
Type of Container:	Fiberboard or plastic drums, barrels, kegs
Quantity Type:	Pounds
State Code:	343

Additional Information:

Year:	2017
Gen EPA ID:	CAD981386246
Shipment Date:	20171229
Creation Date:	11/8/2018 18:30:36
Receipt Date:	20180129
Manifest ID:	011589400FLE
Trans EPA ID:	CAR000070540
Trans Name:	ADVANCED CHEMICAL TRANSPORT INC (SV)
Trans 2 EPA ID:	MAD039322250
Trans 2 Name:	CLEAN HARBORS ENVIRONMENTAL SERVICES INC
TSDF EPA ID:	ARD069748192
Trans Name:	CLEAN HARBORS EL DORADO LLC
TSDF Alt EPA ID:	Not reported
TSDF Alt Name:	Not reported
Waste Code Description:	181 - Other inorganic solid waste Organics
RCRA Code:	Not reported
Meth Code:	H040 - Incineration--Thermal Destruction Other Than Use As A Fuel
Quantity Tons:	0.1765
Waste Quantity:	353
Quantity Unit:	P
Additional Code 1:	Not reported
Additional Code 2:	Not reported
Additional Code 3:	Not reported
Additional Code 4:	Not reported
Additional Code 5:	Not reported
Shipment Date:	20171229
Creation Date:	11/8/2018 18:30:36
Receipt Date:	20180129
Manifest ID:	011589400FLE
Trans EPA ID:	CAR000070540

APPLE-LAZANEO (Continued) **S121789288**

Trans Name:	ADVANCED CHEMICAL TRANSPORT INC (SV)
Trans 2 EPA ID:	MAD039322250
Trans 2 Name:	CLEAN HARBORS ENVIRONMENTAL SERVICES INC
TSDF EPA ID:	ARD069748192
Trans Name:	CLEAN HARBORS EL DORADO LLC
TSDF Alt EPA ID:	Not reported
TSDF Alt Name:	Not reported
Waste Code Description:	343 - Unspecified organic liquid mixture
RCRA Code:	D001
Meth Code:	H040 - Incineration--Thermal Destruction Other Than Use As A Fuel
Quantity Tons:	0.0625
Waste Quantity:	125
Quantity Unit:	P
Additional Code 1:	Not reported
Additional Code 2:	Not reported
Additional Code 3:	Not reported
Additional Code 4:	Not reported
Additional Code 5:	Not reported

Shipment Date:	20171229
Creation Date:	11/8/2018 18:30:36
Receipt Date:	20180129
Manifest ID:	011589400FLE
Trans EPA ID:	CAR000070540
Trans Name:	ADVANCED CHEMICAL TRANSPORT INC (SV)
Trans 2 EPA ID:	MAD039322250
Trans 2 Name:	CLEAN HARBORS ENVIRONMENTAL SERVICES INC
TSDF EPA ID:	ARD069748192
Trans Name:	CLEAN HARBORS EL DORADO LLC
TSDF Alt EPA ID:	Not reported
TSDF Alt Name:	Not reported
Waste Code Description:	352 - Other organic solids
RCRA Code:	Not reported
Meth Code:	H040 - Incineration--Thermal Destruction Other Than Use As A Fuel
Quantity Tons:	0.098
Waste Quantity:	196
Quantity Unit:	P
Additional Code 1:	Not reported
Additional Code 2:	Not reported
Additional Code 3:	Not reported
Additional Code 4:	Not reported
Additional Code 5:	Not reported

Shipment Date:	20171229
Creation Date:	11/8/2018 18:30:36
Receipt Date:	20180129
Manifest ID:	011589400FLE
Trans EPA ID:	CAR000070540
Trans Name:	ADVANCED CHEMICAL TRANSPORT INC (SV)
Trans 2 EPA ID:	MAD039322250
Trans 2 Name:	CLEAN HARBORS ENVIRONMENTAL SERVICES INC
TSDF EPA ID:	ARD069748192
Trans Name:	CLEAN HARBORS EL DORADO LLC
TSDF Alt EPA ID:	Not reported
TSDF Alt Name:	Not reported
Waste Code Description:	343 - Unspecified organic liquid mixture
RCRA Code:	Not reported

APPLE-LAZANEO (Continued) **S121789288**

Meth Code:	H040 - Incineration--Thermal Destruction Other Than Use As A Fuel
Quantity Tons:	0.75
Waste Quantity:	1500
Quantity Unit:	P
Additional Code 1:	Not reported
Additional Code 2:	Not reported
Additional Code 3:	Not reported
Additional Code 4:	Not reported
Additional Code 5:	Not reported
Shipment Date:	20171215
Creation Date:	11/8/2018 18:30:36
Receipt Date:	20180104
Manifest ID:	011589070FLE
Trans EPA ID:	CAR000070540
Trans Name:	ADVANCED CHEMICAL TRANSPORT INC (SV)
Trans 2 EPA ID:	MAD039322250
Trans 2 Name:	CLEAN HARBORS ENVIRONMENTAL SERVICES INC
TSDF EPA ID:	NED981723513
Trans Name:	CLEAN HARBORS ENVIRONMENTAL SERVICES INC (KP)
TSDF Alt EPA ID:	Not reported
TSDF Alt Name:	Not reported
Waste Code Description:	343 - Unspecified organic liquid mixture
RCRA Code:	Not reported
Meth Code:	H040 - Incineration--Thermal Destruction Other Than Use As A Fuel
Quantity Tons:	0.4875
Waste Quantity:	975
Quantity Unit:	P
Additional Code 1:	Not reported
Additional Code 2:	Not reported
Additional Code 3:	Not reported
Additional Code 4:	Not reported
Additional Code 5:	Not reported
Shipment Date:	20171215
Creation Date:	8/22/2018 18:32:46
Receipt Date:	20180118
Manifest ID:	011589071FLE
Trans EPA ID:	CAR000070540
Trans Name:	ADVANCED CHEMICAL TRANSPORT INC (SV)
Trans 2 EPA ID:	MAD039322250
Trans 2 Name:	CLEAN HARBORS ENVIRONMENTAL SERVICES INC
TSDF EPA ID:	CAD044429835
Trans Name:	CLEAN HARBORS WILMINGTON LLC
TSDF Alt EPA ID:	Not reported
TSDF Alt Name:	Not reported
Waste Code Description:	221 - Waste oil and mixed oil
RCRA Code:	Not reported
Meth Code:	H141 - Storage, Bulking, And/Or Transfer Off Site--No Treatment/Reovery (H010-H129) Or (H131-H135)
Quantity Tons:	0.01
Waste Quantity:	20
Quantity Unit:	P
Additional Code 1:	Not reported
Additional Code 2:	Not reported
Additional Code 3:	Not reported
Additional Code 4:	Not reported

APPLE-LAZANEO (Continued) **S121789288**

Additional Code 5:	Not reported
Shipment Date:	20171208
Creation Date:	11/5/2018 18:33:28
Receipt Date:	20180108
Manifest ID:	011588970FLE
Trans EPA ID:	CAR000070540
Trans Name:	ADVANCED CHEMICAL TRANSPORT INC (SV)
Trans 2 EPA ID:	MAD039322250
Trans 2 Name:	CLEAN HARBORS ENVIRONMENTAL SERVICES INC
TSDF EPA ID:	ARD069748192
Trans Name:	CLEAN HARBORS EL DORADO LLC
TSDF Alt EPA ID:	Not reported
TSDF Alt Name:	Not reported
Waste Code Description:	352 - Other organic solids
RCRA Code:	Not reported
Meth Code:	H040 - Incineration--Thermal Destruction Other Than Use As A Fuel
Quantity Tons:	0.084
Waste Quantity:	168
Quantity Unit:	P
Additional Code 1:	Not reported
Additional Code 2:	Not reported
Additional Code 3:	Not reported
Additional Code 4:	Not reported
Additional Code 5:	Not reported
Shipment Date:	20171208
Creation Date:	10/10/2018 18:30:23
Receipt Date:	20171225
Manifest ID:	011588964FLE
Trans EPA ID:	CAR000070540
Trans Name:	ADVANCED CHEMICAL TRANSPORT INC (SV)
Trans 2 EPA ID:	MAD039322250
Trans 2 Name:	CLEAN HARBORS ENVIRONMENTAL SERVICES INC
TSDF EPA ID:	NED981723513
Trans Name:	CLEAN HARBORS ENVIRONMENTAL SERVICES INC (KP)
TSDF Alt EPA ID:	Not reported
TSDF Alt Name:	Not reported
Waste Code Description:	343 - Unspecified organic liquid mixture
RCRA Code:	Not reported
Meth Code:	H141 - Storage, Bulking, And/Or Transfer Off Site--No Treatment/Reovery (H010-H129) Or (H131-H135)
Quantity Tons:	0.25
Waste Quantity:	500
Quantity Unit:	P
Additional Code 1:	Not reported
Additional Code 2:	Not reported
Additional Code 3:	Not reported
Additional Code 4:	Not reported
Additional Code 5:	Not reported
Shipment Date:	20171201
Creation Date:	8/10/2018 18:30:24
Receipt Date:	20171218
Manifest ID:	011588746FLE
Trans EPA ID:	CAR000070540
Trans Name:	ADVANCED CHEMICAL TRANSPORT INC (SV)

APPLE-LAZANEO (Continued) **S121789288**

Trans 2 EPA ID:	MAD039322250
Trans 2 Name:	CLEAN HARBORS ENVIRONMENTAL SERVICES INC
TSDF EPA ID:	CAD059494310
Trans Name:	CLEAN HARBORS OF SAN JOSE LLC (SAN JOSE FACILITY)
TSDF Alt EPA ID:	Not reported
TSDF Alt Name:	Not reported
Waste Code Description:	123 - Unspecified alkaline solution
RCRA Code:	Not reported
Meth Code:	H070 - Not reported
Quantity Tons:	0.185
Waste Quantity:	370
Quantity Unit:	P
Additional Code 1:	Not reported
Additional Code 2:	Not reported
Additional Code 3:	Not reported
Additional Code 4:	Not reported
Additional Code 5:	Not reported
Shipment Date:	20171201
Creation Date:	9/14/2018 18:31:06
Receipt Date:	20180108
Manifest ID:	011588741FLE
Trans EPA ID:	CAR000070540
Trans Name:	ADVANCED CHEMICAL TRANSPORT INC (SV)
Trans 2 EPA ID:	MAD039322250
Trans 2 Name:	CLEAN HARBORS ENVIRONMENTAL SERVICES INC
TSDF EPA ID:	CAD044429835
Trans Name:	CLEAN HARBORS WILMINGTON LLC
TSDF Alt EPA ID:	Not reported
TSDF Alt Name:	Not reported
Waste Code Description:	221 - Waste oil and mixed oil
RCRA Code:	Not reported
Meth Code:	H141 - Storage, Bulking, And/Or Transfer Off Site--No Treatment/Reovery (H010-H129) Or (H131-H135)
Quantity Tons:	0.145
Waste Quantity:	290
Quantity Unit:	P
Additional Code 1:	Not reported
Additional Code 2:	Not reported
Additional Code 3:	Not reported
Additional Code 4:	Not reported
Additional Code 5:	Not reported

M109 **BOYER FAMILY PARTNERSHIP I, LP** **RCRA NonGen / NLR** **1025846654**
NE **20605 LAZANEO** **CAC003026580**
1/8-1/4 **CUPERTINO, CA 95014**
0.249 mi.
1314 ft. **Site 6 of 7 in cluster M**

Relative:
Lower

Actual:
241 ft.

RCRA Listings:

Date Form Received by Agency:	20190729
Handler Name:	Boyer Family Partnership I, Lp
Handler Address:	20605 Lazaneo
Handler City,State,Zip:	CUPERTINO, CA 95014
EPA ID:	CAC003026580
Contact Name:	RHONDA LUKICH
Contact Address:	P.O. BOX 44779
Contact City,State,Zip:	BEND, OR 97707

BOYER FAMILY PARTNERSHIP I, LP (Continued) **1025846654**

Contact Telephone:		503-789-8763
Contact Fax:		Not reported
Contact Email:		RLUKICH@GMAIL.COM
Contact Title:		Not reported
EPA Region:		09
Land Type:		Not reported
Federal Waste Generator Description:		Not a generator, verified
Non-Notifier:		Not reported
Biennial Report Cycle:		Not reported
Accessibility:		Not reported
Active Site Indicator:		Not reported
State District Owner:		Not reported
State District:		Not reported
Mailing Address:		P.O. BOX 4779
Mailing City,State,Zip:		BEND, OR 97707
Owner Name:	Boyer Family Partnership I, Lp	
Owner Type:		Other
Operator Name:	Rhonda Lukich	
Operator Type:		Other
Short-Term Generator Activity:		No
Importer Activity:		No
Mixed Waste Generator:		No
Transporter Activity:		No
Transfer Facility Activity:		No
Recycler Activity with Storage:		No
Small Quantity On-Site Burner Exemption:		No
Smelting Melting and Refining Furnace Exemption:		No
Underground Injection Control:		No
Off-Site Waste Receipt:		No
Universal Waste Indicator:		No
Universal Waste Destination Facility:		No
Federal Universal Waste:		No
Active Site State-Reg Handler:		---
Federal Facility Indicator:		Not reported
Hazardous Secondary Material Indicator:		N
Sub-Part K Indicator:		Not reported
2018 GPRA Permit Baseline:		Not on the Baseline
2018 GPRA Renewals Baseline:		Not on the Baseline
202 GPRA Corrective Action Baseline:		No
Subject to Corrective Action Universe:		No
Non-TSDFs Where RCRA CA has Been Imposed Universe:		No
Corrective Action Priority Ranking:		No NCAPS ranking
Environmental Control Indicator:		No
Institutional Control Indicator:		No
Human Exposure Controls Indicator:		N/A
Groundwater Controls Indicator:		N/A
Significant Non-Complier Universe:		No
Unaddressed Significant Non-Complier Universe:		No
Addressed Significant Non-Complier Universe:		No
Significant Non-Complier With a Compliance Schedule Universe:		No
Financial Assurance Required:		Not reported
Handler Date of Last Change:		20190910
Recognized Trader-Importer:		No
Recognized Trader-Exporter:		No
Importer of Spent Lead Acid Batteries:		No
Exporter of Spent Lead Acid Batteries:		No
Recycler Activity Without Storage:		No

BOYER FAMILY PARTNERSHIP I, LP (Continued) **1025846654**

Manifest Broker: No
Sub-Part P Indicator: No

Handler - Owner Operator:
Owner/Operator Indicator: Owner
Owner/Operator Name: BOYER FAMILY PARTNERSHIP I, LP
Legal Status: Other
Date Became Current: Not reported
Date Ended Current: Not reported
Owner/Operator Address: P.O. BOX 4779
Owner/Operator City,State,Zip: BEND, OR 97707
Owner/Operator Telephone: 503-789-8763
Owner/Operator Telephone Ext: Not reported
Owner/Operator Fax: Not reported
Owner/Operator Email: Not reported

Owner/Operator Indicator: Operator
Owner/Operator Name: RHONDA LUKICH
Legal Status: Other
Date Became Current: Not reported
Date Ended Current: Not reported
Owner/Operator Address: P.O. BOX 44779
Owner/Operator City,State,Zip: BEND, OR 97707
Owner/Operator Telephone: 503-789-8763
Owner/Operator Telephone Ext: Not reported
Owner/Operator Fax: Not reported
Owner/Operator Email: Not reported

Historic Generators:
Receive Date: 20190729
Handler Name: BOYER FAMILY PARTNERSHIP I, LP
Federal Waste Generator Description: Not a generator, verified
State District Owner: Not reported
Large Quantity Handler of Universal Waste: No
Recognized Trader Importer: No
Recognized Trader Exporter: No
Spent Lead Acid Battery Importer: No
Spent Lead Acid Battery Exporter: No
Current Record: Yes
Non Storage Recycler Activity: Not reported
Electronic Manifest Broker: Not reported

List of NAICS Codes and Descriptions:
NAICS Code: 531110
NAICS Description: Lessors Of Residential Buildings And Dwellings

Facility Has Received Notices of Violations:
Violations: No Violations Found

Evaluation Action Summary:
Evaluations: No Evaluations Found

M110 NE 1/8-1/4 0.249 mi. 1314 ft. | **APPLE INC**
20605 LAZANEO DR.
CUPERTINO, CA 95014

Site 7 of 7 in cluster M

RCRA NonGen / NLR | **1017785678**
CAL000357833

Relative: Lower

Actual: 241 ft.

RCRA Listings:

Date Form Received by Agency:	20220224
Handler Name:	Apple Inc
Handler Address:	Lazaneo Dr.
Handler City,State,Zip:	CUPERTINO, CA 95014-2220
EPA ID:	CAL000357833
Contact Name:	KEVIN SUNG
Contact Address:	APPLE PARK WAY MS 319-5EHS
Contact City,State,Zip:	CUPERTINO, CA 95014
Contact Telephone:	408-908-0167
Contact Fax:	Not reported
Contact Email:	KEVIN_SUNG@APPLE.COM
Contact Title:	ENVIRONMENTAL ENGINEER
EPA Region:	09
Land Type:	Private
Federal Waste Generator Description:	Not a generator, verified
Non-Notifier:	Not reported
Biennial Report Cycle:	Not reported
Accessibility:	Not reported
Active Site Indicator:	Not reported
State District Owner:	Not reported
State District:	Not reported
Mailing Address:	APPLE PARK WAY MS 319-5EHS
Mailing City,State,Zip:	CUPERTINO, CA 95014
Owner Name:	Boyer Family Partnership I, Lp
Owner Type:	Private
Operator Name:	Apple, Inc.
Operator Type:	Private
Short-Term Generator Activity:	No
Importer Activity:	No
Mixed Waste Generator:	No
Transporter Activity:	No
Transfer Facility Activity:	No
Recycler Activity with Storage:	No
Small Quantity On-Site Burner Exemption:	No
Smelting Melting and Refining Furnace Exemption:	No
Underground Injection Control:	No
Off-Site Waste Receipt:	No
Universal Waste Indicator:	No
Universal Waste Destination Facility:	No
Federal Universal Waste:	No
Active Site State-Reg Handler:	---
Federal Facility Indicator:	Not reported
Hazardous Secondary Material Indicator:	N
Sub-Part K Indicator:	Not reported
2018 GPRA Permit Baseline:	Not on the Baseline
2018 GPRA Renewals Baseline:	Not on the Baseline
202 GPRA Corrective Action Baseline:	No
Subject to Corrective Action Universe:	No
Non-TSDFs Where RCRA CA has Been Imposed Universe:	No
Corrective Action Priority Ranking:	No NCAPS ranking
Environmental Control Indicator:	No
Institutional Control Indicator:	No

APPLE INC (Continued) **1017785678**

Human Exposure Controls Indicator:	N/A
Groundwater Controls Indicator:	N/A
Significant Non-Complier Universe:	No
Unaddressed Significant Non-Complier Universe:	No
Addressed Significant Non-Complier Universe:	No
Significant Non-Complier With a Compliance Schedule Universe:	No
Financial Assurance Required:	Not reported
Handler Date of Last Change:	20220225
Recognized Trader-Importer:	No
Recognized Trader-Exporter:	No
Importer of Spent Lead Acid Batteries:	No
Exporter of Spent Lead Acid Batteries:	No
Recycler Activity Without Storage:	No
Manifest Broker:	No
Sub-Part P Indicator:	No

Biennial: List of Years
Year: 2017

Click Here for Biennial Reporting System Data:
Year: 2015

Click Here for Biennial Reporting System Data:
Year: 2013

Click Here for Biennial Reporting System Data:

Hazardous Waste Summary:
Waste Code: D001
Waste Description: Ignitable Waste

Waste Code: D002
Waste Description: Corrosive Waste

Waste Code: D007
Waste Description: Chromium

Waste Code: D008
Waste Description: Lead

Waste Code: D009
Waste Description: Mercury

Waste Code: D011
Waste Description: Silver

Waste Code: D035
Waste Description: Methyl Ethyl Ketone

Handler - Owner Operator:
Owner/Operator Indicator: Owner
Owner/Operator Name: BOYER FAMILY PARTNERSHIP I, LP
Legal Status: Private
Date Became Current: 20080304
Date Ended Current: Not reported
Owner/Operator Address: 55128 FOREST LANE & P.O BOX 4779

APPLE INC (Continued) **1017785678**

Owner/Operator City,State,Zip: BEND, OR 97707
Owner/Operator Telephone: 503-789-8763
Owner/Operator Telephone Ext: Not reported
Owner/Operator Fax: Not reported
Owner/Operator Email: RLUKICH@COMCAST.NET

Owner/Operator Indicator: Operator
Owner/Operator Name: APPLE, INC.
Legal Status: Private
Date Became Current: 20080304
Date Ended Current: Not reported
Owner/Operator Address: Not reported
Owner/Operator City,State,Zip: Not reported
Owner/Operator Telephone: Not reported
Owner/Operator Telephone Ext: Not reported
Owner/Operator Fax: Not reported
Owner/Operator Email: Not reported

Owner/Operator Indicator: Operator
Owner/Operator Name: APPLE, INC.
Legal Status: Private
Date Became Current: 20080304
Date Ended Current: Not reported
Owner/Operator Address: 1 APPLE PARK WAY MS 119-EHS
Owner/Operator City,State,Zip: CUPERTINO, CA 95014
Owner/Operator Telephone: 408-974-5170
Owner/Operator Telephone Ext: Not reported
Owner/Operator Fax: Not reported
Owner/Operator Email: JOHN_SHULL@APPLE.COM

Owner/Operator Indicator: Owner
Owner/Operator Name: BOYER FAMILY PARTNERSHIP I, LP
Legal Status: Private
Date Became Current: 20080304
Date Ended Current: Not reported
Owner/Operator Address: 55128 FOREST LANE & P.O BOX 4779
Owner/Operator City,State,Zip: BEND, OR 97707
Owner/Operator Telephone: 503-789-8763
Owner/Operator Telephone Ext: Not reported
Owner/Operator Fax: Not reported
Owner/Operator Email: RLUKICH@COMCAST.NET

Owner/Operator Indicator: Owner
Owner/Operator Name: BOYER FAMILY PARTNERSHIP I, LP
Legal Status: Private
Date Became Current: 20060304
Date Ended Current: Not reported
Owner/Operator Address: 1245 SW STEPHENSON ST
Owner/Operator City,State,Zip: PORTLAND, CA 97219
Owner/Operator Telephone: 650-851-7296
Owner/Operator Telephone Ext: Not reported
Owner/Operator Fax: Not reported
Owner/Operator Email: Not reported

Owner/Operator Indicator: Operator
Owner/Operator Name: APPLE, INC.
Legal Status: Private

APPLE INC (Continued) **1017785678**

Date Became Current: 20080304
Date Ended Current: Not reported
Owner/Operator Address: 1 APPLE PARK WAY MS 319-5EHS
Owner/Operator City,State,Zip: CUPERTINO, CA 95014
Owner/Operator Telephone: 408-908-0167
Owner/Operator Telephone Ext: Not reported
Owner/Operator Fax: Not reported
Owner/Operator Email: KEVIN_SUNG@APPLE.COM

Owner/Operator Indicator: Operator
Owner/Operator Name: APPLE INC
Legal Status: Private
Date Became Current: 20041101
Date Ended Current: Not reported
Owner/Operator Address: Not reported
Owner/Operator City,State,Zip: Not reported
Owner/Operator Telephone: Not reported
Owner/Operator Telephone Ext: Not reported
Owner/Operator Fax: Not reported
Owner/Operator Email: Not reported

Owner/Operator Indicator: Owner
Owner/Operator Name: BOYER FAMILY PARTNERSHIP I, LP
Legal Status: Private
Date Became Current: 20080304
Date Ended Current: Not reported
Owner/Operator Address: 1245 SW STEPHENSON STREET
Owner/Operator City,State,Zip: PORTLAND, OR 97219
Owner/Operator Telephone: 650-851-7296
Owner/Operator Telephone Ext: Not reported
Owner/Operator Fax: Not reported
Owner/Operator Email: Not reported

Historic Generators:
Receive Date: 20141224
Handler Name: APPLE INC
Federal Waste Generator Description: Large Quantity Generator
State District Owner: Not reported
Large Quantity Handler of Universal Waste: No
Recognized Trader Importer: No
Recognized Trader Exporter: No
Spent Lead Acid Battery Importer: No
Spent Lead Acid Battery Exporter: No
Current Record: No
Non Storage Recycler Activity: Not reported
Electronic Manifest Broker: Not reported

Receive Date: 20160226
Handler Name: APPLE - LAZANEO 1
Federal Waste Generator Description: Large Quantity Generator
State District Owner: Not reported
Large Quantity Handler of Universal Waste: No
Recognized Trader Importer: No
Recognized Trader Exporter: No
Spent Lead Acid Battery Importer: No
Spent Lead Acid Battery Exporter: No
Current Record: No

APPLE INC (Continued) **1017785678**

Non Storage Recycler Activity:	Not reported
Electronic Manifest Broker:	Not reported

Receive Date:	20181023
Handler Name: APPLE INC	
Federal Waste Generator Description:	Large Quantity Generator
State District Owner:	Not reported
Large Quantity Handler of Universal Waste:	No
Recognized Trader Importer:	No
Recognized Trader Exporter:	No
Spent Lead Acid Battery Importer:	No
Spent Lead Acid Battery Exporter:	No
Current Record:	No
Non Storage Recycler Activity:	No
Electronic Manifest Broker:	No

Receive Date:	20220224
Handler Name: APPLE INC	
Federal Waste Generator Description:	Not a generator, verified
State District Owner:	Not reported
Large Quantity Handler of Universal Waste:	No
Recognized Trader Importer:	No
Recognized Trader Exporter:	No
Spent Lead Acid Battery Importer:	No
Spent Lead Acid Battery Exporter:	No
Current Record:	Yes
Non Storage Recycler Activity:	No
Electronic Manifest Broker:	No

List of NAICS Codes and Descriptions:

NAICS Code:	33411
NAICS Description:	Computer And Peripheral Equipment Manufacturing

NAICS Code:	334111
NAICS Description:	Electronic Computer Manufacturing

Has the Facility Received Notices of Violations:

Found Violation:	No
Agency Which Determined Violation:	Not reported
Violation Short Description:	Not reported
Date Violation was Determined:	Not reported
Actual Return to Compliance Date:	Not reported
Return to Compliance Qualifier:	Not reported
Violation Responsible Agency:	Not reported
Scheduled Compliance Date:	Not reported
Enforcement Identifier:	Not reported
Date of Enforcement Action:	Not reported
Enforcement Responsible Agency:	Not reported
Enforcement Docket Number:	Not reported
Enforcement Attorney:	Not reported
Corrective Action Component:	Not reported
Appeal Initiated Date:	Not reported
Appeal Resolution Date:	Not reported
Disposition Status Date:	Not reported
Disposition Status:	Not reported
Disposition Status Description:	Not reported

APPLE INC (Continued) **1017785678**

Consent/Final Order Sequence Number:Not reported
Consent/Final Order Respondent Name: Not reported
Consent/Final Order Lead Agency: Not reported
Enforcement Type: Not reported
Enforcement Responsible Person: Not reported
Enforcement Responsible Sub-Organization: Not reported
SEP Sequence Number: Not reported
SEP Expenditure Amount: Not reported
SEP Scheduled Completion Date: Not reported
SEP Actual Date: Not reported
SEP Defaulted Date: Not reported
SEP Type: Not reported
SEP Type Description: Not reported
Proposed Amount: Not reported
Final Monetary Amount: Not reported
Paid Amount: Not reported
Final Count: Not reported
Final Amount: Not reported

Evaluation Action Summary:
Evaluation Date: 20170523
Evaluation Responsible Agency: EPA
Found Violation: No
Evaluation Type Description: COMPLIANCE EVALUATION INSPECTION
Evaluation Responsible Person Identifier: JMACA
Evaluation Responsible Sub-Organization: Not reported
Actual Return to Compliance Date: Not reported
Scheduled Compliance Date: Not reported
Date of Request: Not reported
Date Response Received: Not reported
Request Agency: Not reported
Former Citation: Not reported

---

111 South 1/8-1/4 0.250 mi. 1318 ft. | **BRITT, RUSTY NED**
20850 PEPPER TREE LANE
CUPERTINO, CA 95014 | **RCRA NonGen / NLR**
E MANIFEST | **1031276567**
CAC003301597

Relative: Higher
Actual: 272 ft.

RCRA Listings:
Date Form Received by Agency: 20241118
Handler Name: Britt, Rusty Ned
Handler Address: 20850 Pepper Tree Lane
Handler City,State,Zip: CUPERTINO, CA 95014
EPA ID: CAC003301597
Contact Name: BRITT, RUSTY NED
Contact Address: 20850 PEPPER TREE LANE
Contact City,State,Zip: CUPERTINO, CA 95014
Contact Telephone: 408-422-1591
Contact Fax: 510-651-7702
Contact Email: MICKIEL@PWSEI.COM
Contact Title: Not reported
EPA Region: 09
Land Type: Not reported
Federal Waste Generator Description: Not a generator, verified
Non-Notifier: Not reported

BRITT, RUSTY NED (Continued) **1031276567**

Biennial Report Cycle:		Not reported
Accessibility:		Not reported
Active Site Indicator:		Not reported
State District Owner:		Not reported
State District:		Not reported
Mailing Address:		Not reported
Mailing City,State,Zip:		Not reported
Owner Name:	Not reported	
Owner Type:		Not reported
Operator Name:	Not reported	
Operator Type:		Not reported
Short-Term Generator Activity:		No
Importer Activity:		No
Mixed Waste Generator:		No
Transporter Activity:		No
Transfer Facility Activity:		No
Recycler Activity with Storage:		No
Small Quantity On-Site Burner Exemption:		No
Smelting Melting and Refining Furnace Exemption:		No
Underground Injection Control:		No
Off-Site Waste Receipt:		No
Universal Waste Indicator:		No
Universal Waste Destination Facility:		No
Federal Universal Waste:		No
Active Site State-Reg Handler:		---
Federal Facility Indicator:		Not reported
Hazardous Secondary Material Indicator:		N
Sub-Part K Indicator:		Not reported
2018 GPRA Permit Baseline:		Not on the Baseline
2018 GPRA Renewals Baseline:		Not on the Baseline
202 GPRA Corrective Action Baseline:		No
Subject to Corrective Action Universe:		No
Non-TSDFs Where RCRA CA has Been Imposed Universe:		No
Corrective Action Priority Ranking:		No NCAPS ranking
Environmental Control Indicator:		No
Institutional Control Indicator:		No
Human Exposure Controls Indicator:		N/A
Groundwater Controls Indicator:		N/A
Significant Non-Complier Universe:		No
Unaddressed Significant Non-Complier Universe:		No
Addressed Significant Non-Complier Universe:		No
Significant Non-Complier With a Compliance Schedule Universe:		No
Financial Assurance Required:		Not reported
Handler Date of Last Change:		20241209
Recognized Trader-Importer:		No
Recognized Trader-Exporter:		No
Importer of Spent Lead Acid Batteries:		No
Exporter of Spent Lead Acid Batteries:		No
Recycler Activity Without Storage:		No
Manifest Broker:		No
Sub-Part P Indicator:		No

Handler - Owner Operator:

Owner/Operator Indicator:	Operator
Owner/Operator Name: BRITT, RUSTY NED	
Legal Status:	Other

BRITT, RUSTY NED (Continued) **1031276567**

Date Became Current:	Not reported
Date Ended Current:	Not reported
Owner/Operator Address:	20850 PEPPER TREE LANE
Owner/Operator City,State,Zip:	CUPERTINO, CA 95014
Owner/Operator Telephone:	408-422-1591
Owner/Operator Telephone Ext:	Not reported
Owner/Operator Fax:	Not reported
Owner/Operator Email:	Not reported

Owner/Operator Indicator:	Owner
Owner/Operator Name: BRITT, RUSTY NED	
Legal Status:	Other
Date Became Current:	Not reported
Date Ended Current:	Not reported
Owner/Operator Address:	20850 PEPPER TREE LANE
Owner/Operator City,State,Zip:	CUPERTINO, CA 95014
Owner/Operator Telephone:	408-422-1591
Owner/Operator Telephone Ext:	Not reported
Owner/Operator Fax:	Not reported
Owner/Operator Email:	Not reported

Historic Generators:

Receive Date:	20241118
Handler Name: BRITT, RUSTY NED	
Federal Waste Generator Description:	Not a generator, verified
State District Owner:	Not reported
Large Quantity Handler of Universal Waste:	No
Recognized Trader Importer:	No
Recognized Trader Exporter:	No
Spent Lead Acid Battery Importer:	No
Spent Lead Acid Battery Exporter:	No
Current Record:	Yes
Non Storage Recycler Activity:	No
Electronic Manifest Broker:	No

Receive Date:	20240816
Handler Name: BRITT, RUSTY NED	
Federal Waste Generator Description:	Not a generator, verified
State District Owner:	Not reported
Large Quantity Handler of Universal Waste:	No
Recognized Trader Importer:	No
Recognized Trader Exporter:	No
Spent Lead Acid Battery Importer:	No
Spent Lead Acid Battery Exporter:	No
Current Record:	No
Non Storage Recycler Activity:	No
Electronic Manifest Broker:	No

List of NAICS Codes and Descriptions:

NAICS Code:	56299
NAICS Description:	All Other Waste Management Services

Facility Has Received Notices of Violations:

Violations:	No Violations Found

BRITT, RUSTY NED (Continued) **1031276567**

Evaluation Action Summary:
Evaluations: No Evaluations Found

E MANIFEST:

Manifest Tracking Number:	021440067JJK
Last Updated Date:	20240919
Shipped Date:	20240821
Received Date:	20240904
Manifest Status:	Signed
Submission Type:	DataImage5Copy
Origin Type:	Service
Generator EPA ID:	CAC003301597
Generator Name:	Britt, Rusty Ned
Generator Location Street Number:	Not reported
Generator Location Street 1:	20850 PEPPER TREE LANE
Generator Location Street 2:	Not reported
Generator Location City:	CUPERTINO
Generator Location State:	CA
Generator Location Zip:	95014
Generator Mail Street Number:	Not reported
Generator Mail Street 1:	20850 PEPPER TREE LANE
Generator Mail Street 2:	Not reported
Generator Mail City:	CUPERTINO
Generator Mail Zip:	95014
Generator Mail State:	CA
Generator Contact Company Name:	Not reported
Designated Facility EPA ID:	CAD981382732
Designated Facility Name:	Altamont Landfill & Resource Recovery Facility
Designated Facility Mail Street Number:	10840
Designated Facility Mail Street 1:	Not reported
Designated Facility Mail Street 2:	ALTAMONT PASS RD
Designated Facility Mail City:	LIVERMORE
Designated Facility Mail Zip:	94551
Designated Facility Mail State:	CA
Designated Facility Location Street Number:	10840
Designated Facility Location Street 1:	ALTAMONT PASS RD
Designated Facility Location Street 2:	Not reported
Designated Facility Location City:	LIVERMORE
Designated Facility Location Zip:	94551
Designated Facility Location State:	CA
Designated Facility Contact Company Name:	Not reported
Manifest Residue Indicator:	N
Rejection Indicator:	N

Transporter:

Manifest Tracking Number:	021440067JJK
Transporter Line Number:	1
Transporter EPA ID:	CAR000050815
Transporter Name:	P W Stephens Environmental Inc
Manifest Tracking Number:	021440067JJK
Transporter Line Number:	2
Transporter EPA ID:	CAR000049064
Transporter Name:	E C T I

BRITT, RUSTY NED (Continued) **1031276567**

Waste Line:

Manifest Tracking Number:	021440067JJK
Waste Line Number:	1
U.S. DOT Hazardous Indicator:	Y
U.S. DOT ID Number:	NA2212
U.S. DOT Description:	Na2212, Asbestos, 9, Pg Iii, Rq
Non-Hazardous Waste Description:	Not reported
Number of Containers:	10
Container Type Code:	BA
Container Type Description:	Burlap, cloth, paper, or plastic bags
Waste Quantity:	1
Quantity Unit of Measure Code:	Y
Quantity Unit of Measure Description:	Cubic Yards
Waste Quantity, in Tons:	0.84
Acute Waste Quantity, in Tons:	0
Non-Acute Waste Quantity, in Tons:	0.84
Waste Quantity, in Kilograms:	761.9052
Acute Waste Quantity, in Kilograms:	0
Non-Acute Waste Quantity, in Kilorgrams:	761.9052
Management Method Code:	H132
Management Method Description:	LANDFILL (WITH PRIOR TREATMENT AND/OR STABILIZATION)
Waste Residue Indicator:	N
Quantity Discrepancy Indicator:	N
Waste Type Discrepancy Indicator:	N
Waste Density:	Not reported
Waste Density Unit of Measure Code:	Not reported
Waste Density Unit of Measure Description:	Not reported
Form Code:	Not reported
Form Code Description:	Not reported
Source Code:	Not reported
Source Code Description:	Not reported
Waste Minimization Code:	Not reported
Waste Minimization Code Description:	Not reported
Consent Number:	Not reported
EPA Waste Indicator:	N

N112 **CHEVRON** **HIST LUST** **S103881297**
East **10023 DE ANZA** **HIST CORTESE** **N/A**
1/4-1/2 **CUPERTINO, CA**
0.279 mi.
1473 ft. **Site 1 of 4 in cluster N**

Relative:
Lower

Actual:
237 ft.

HIST LUST SC:

Name:	Chevron #9-5954
Address:	10023 De Anza Blvd
City:	Cupertino
Region:	SANTA CLARA
Region Code:	2
SCVWD ID:	07S2W13F01
Oversite Agency:	SFRWQCB
Date Listed:	1997-03-15 00:00:00
Closed Date:	1996-10-15 00:00:00

HIST CORTESE:

edr_fname:	CHEVRON
edr_fadd1:	10023 DE ANZA
City,State,Zip:	CUPERTINO, CA

CHEVRON (Continued) **S103881297**

Region:	CORTESE
Facility County Code:	43
Reg By:	LTNKA
Reg Id:	43-0270

O113
ENE
1/4-1/2
0.282 mi.
1489 ft.

Relative:
Lower

Actual:
235 ft.

CUPERTINO CLEAN SCENE
10165 DE ANZA BLVD
CUPERTINO, CA 95014

Site 1 of 2 in cluster O

LUST **S101594681**
HIST LUST **N/A**
SWEEPS UST
CA FID UST
Cortese
HIST CORTESE
CERS

LUST:

Name:	CUPERTINO CLEAN SCENE
Address:	10165 DE ANZA BOULEVARD
City,State,Zip:	CUPERTINO, CA 95014
Lead Agency:	SANTA CLARA COUNTY LOP
Case Type:	LUST Cleanup Site

Geo Track:

Global Id:	T0608502052
Latitude:	37.3254083333333
Longitude:	-122.032676333333
Status:	Completed - Case Closed
Status Date:	06/15/2011
Case Worker:	Not reported
RB Case Number:	14-443
Local Agency:	Not reported
File Location:	All Files are on GeoTracker or in the Local Agency Database
Local Case Number:	07S2W13F02f
Potential Media Affect:	Aquifer used for drinking water supply
Potential Contaminants of Concern:	Gasoline
EPA Region:	9
Coordinate Source:	Manual Entry on Screens
Quantity Released Gallons:	0
Begin Date:	05/15/1998
Leak Reported Date:	06/03/1998
How Discovered:	Tank Closure
How Discovered Description:	Not reported
Discharge Source:	Other
Discharge Cause:	Unknown
Stop Method:	Close and Remove Tank
Stop Description:	Not reported
No Further Action Date:	06/15/2011
CA Water Watershed Name:	Santa Clara - Palo Alto (205.50)
Dwr Groundwater Subbasin Name:	Santa Clara Valley - Santa Clara (2-009.02)
Disadvantaged Community:	Not reported
CA Enviroscreen 3 Score:	36-40%
CA Enviroscreen 4 Score:	15-20%
Military DOD Site:	No
Facility Project Subtype:	Not reported
RWQCB Region:	SAN FRANCISCO BAY RWQCB (REGION 2)
Claim Number:	13307
Claim Status:	Active
Site History:	Four 10,000-gallon fuel tanks were removed from the site on May 15, 1998, during a system upgrade. Tested soil samples from around the UST cluster and dispensers documented that some fuel release(s) had

CUPERTINO CLEAN SCENE (Continued) **S101594681**

occurred, but the reported concentrations were relatively low. An initial deep boring (B-1) was advanced on the south side of the UST area (see Figure 2) in July 1998 and found detectable fuel impacts to soils (higher than the initial tests) to a depth of 75 feet.
Construction of the site s first groundwater monitoring well (MW-1) in July 1999 involved sampling and testing of even deeper soil (to 100 feet below grade) along with the encountered groundwater. Over the next two years (2000-2001) another deep exploration boring (EB-1) was advanced, two additional groundwater monitoring were installed (MW-2 and MW-3), MW-1 was deepened/reconstructed as MW-1R, and three vadose-zone wells (VW-1 through VW-3) were installed. The soil analyses from these holes only documented noteworthy fuel impacts at MW-3. On-site groundwater monitoring wells MW-4 and MW-5 were installed in May 2004; neither location exhibits significant impacts.
After repeated being denied access to the adjoining property to the north, the first off-site well, MW-6, was installed in July 2007 over 200 feet north of the site, at the corner of De Anza Blvd. and Lazaneo Drive. In February, 2008, two additional off-site wells were installed in North De Anza Boulevard on an apparent migration path from the fuel source area through MW-3. Soil and groundwater samples from all three off-site wells showed no apparent impact from fuel-related compounds. Since 2001, groundwater sounding and sample testing have occurred at least twice a year, and usually quarterly.
The cumulative data on groundwater level measurements and analyses (through March 2008) are presented in tables in Appendices A and B, respectively. The impacts are a combination of traditional BTEX plus lesser concentrations of oxygenates, mostly TBA. Site remediation activities to date have included removal of shallow soils around the old tanks and dispensers in 1998 and a five-day soil vapor extraction (SVE) test from MW-3 in 2003. Periodic soil vapor extraction began in July 2008. Groundwater elevation has fallen prior to June 2008 and the wells remain dry.

LUST:

Global Id:	T0608502052
Contact Type:	Regional Board Caseworker
Contact Name:	Regional Water Board
Organization Name:	SAN FRANCISCO BAY RWQCB (REGION 2)
Address:	1515 CLAY ST SUITE 1400
City:	OAKLAND
Email:	Not reported
Phone Number:	Not reported

LUST:

Global Id:	T0608502052
Action Type:	Other
Date:	05/20/1998
Action:	Leak Discovery
Global Id:	T0608502052
Action Type:	RESPONSE
Date:	04/29/2011
Action:	Soil and Water Investigation Report
Global Id:	T0608502052
Action Type:	ENFORCEMENT
Date:	12/30/2008

CUPERTINO CLEAN SCENE (Continued) **S101594681**

Action: Staff Letter

Global Id: T0608502052
Action Type: ENFORCEMENT
Date: 09/27/2010
Action: Staff Letter

Global Id: T0608502052
Action Type: ENFORCEMENT
Date: 06/15/2011
Action: Closure/No Further Action Letter

Global Id: T0608502052
Action Type: RESPONSE
Date: 11/12/2010
Action: Soil and Water Investigation Workplan

Global Id: T0608502052
Action Type: REMEDIATION
Date: 02/23/2010
Action: Soil Vapor Extraction (SVE)

Global Id: T0608502052
Action Type: REMEDIATION
Date: 02/03/2009
Action: Soil Vapor Extraction (SVE)

Global Id: T0608502052
Action Type: REMEDIATION
Date: 04/09/2009
Action: Soil Vapor Extraction (SVE)

Global Id: T0608502052
Action Type: REMEDIATION
Date: 11/03/2008
Action: Soil Vapor Extraction (SVE)

Global Id: T0608502052
Action Type: REMEDIATION
Date: 10/21/2009
Action: Soil Vapor Extraction (SVE)

Global Id: T0608502052
Action Type: ENFORCEMENT
Date: 11/15/2007
Action: Staff Letter - #705111

Global Id: T0608502052
Action Type: ENFORCEMENT
Date: 04/11/2007
Action: Staff Letter - #70114

Global Id: T0608502052
Action Type: ENFORCEMENT
Date: 08/19/2008
Action: Staff Letter

CUPERTINO CLEAN SCENE (Continued) **S101594681**

Global Id: T0608502052
Action Type: ENFORCEMENT
Date: 10/24/2008
Action: Technical Correspondence / Assistance / Other

Global Id: T0608502052
Action Type: ENFORCEMENT
Date: 06/12/2009
Action: Staff Letter

Global Id: T0608502052
Action Type: ENFORCEMENT
Date: 04/02/2009
Action: Staff Letter

Global Id: T0608502052
Action Type: ENFORCEMENT
Date: 04/21/2011
Action: Notification - Public Notice of Case Closure

Global Id: T0608502052
Action Type: ENFORCEMENT
Date: 04/08/2011
Action: Staff Letter

Global Id: T0608502052
Action Type: RESPONSE
Date: 07/30/2009
Action: Monitoring Report - Quarterly

Global Id: T0608502052
Action Type: ENFORCEMENT
Date: 03/02/2006
Action: Staff Letter - #623

Global Id: T0608502052
Action Type: ENFORCEMENT
Date: 05/10/2010
Action: Staff Letter

Global Id: T0608502052
Action Type: ENFORCEMENT
Date: 03/28/2011
Action: Technical Correspondence / Assistance / Other

Global Id: T0608502052
Action Type: ENFORCEMENT
Date: 04/11/2011
Action: Staff Letter

Global Id: T0608502052
Action Type: ENFORCEMENT
Date: 12/07/2010
Action: Staff Letter

Global Id: T0608502052
Action Type: RESPONSE

CUPERTINO CLEAN SCENE (Continued) **S101594681**

Date: 04/30/2010
Action: Remedial Progress Report

Global Id: T0608502052
Action Type: RESPONSE
Date: 07/30/2010
Action: Remedial Progress Report

Global Id: T0608502052
Action Type: RESPONSE
Date: 10/30/2010
Action: Remedial Progress Report

Global Id: T0608502052
Action Type: RESPONSE
Date: 10/30/2010
Action: Monitoring Report - Semi-Annually

Global Id: T0608502052
Action Type: RESPONSE
Date: 01/30/2010
Action: Remedial Progress Report

Global Id: T0608502052
Action Type: RESPONSE
Date: 10/30/2009
Action: Remedial Progress Report

Global Id: T0608502052
Action Type: RESPONSE
Date: 10/30/2009
Action: Monitoring Report - Semi-Annually

Global Id: T0608502052
Action Type: RESPONSE
Date: 07/30/2009
Action: Remedial Progress Report

Global Id: T0608502052
Action Type: RESPONSE
Date: 04/30/2010
Action: Monitoring Report - Semi-Annually

Global Id: T0608502052
Action Type: RESPONSE
Date: 04/09/2010
Action: Soil and Water Investigation Report

Global Id: T0608502052
Action Type: RESPONSE
Date: 01/30/2002
Action: Monitoring Report - Quarterly

Global Id: T0608502052
Action Type: RESPONSE
Date: 04/30/2002
Action: Monitoring Report - Quarterly

CUPERTINO CLEAN SCENE (Continued) **S101594681**

Global Id: T0608502052
Action Type: RESPONSE
Date: 07/30/2002
Action: Monitoring Report - Quarterly

Global Id: T0608502052
Action Type: RESPONSE
Date: 10/30/2002
Action: Monitoring Report - Quarterly

Global Id: T0608502052
Action Type: RESPONSE
Date: 06/19/2007
Action: Other Report / Document

Global Id: T0608502052
Action Type: RESPONSE
Date: 07/30/2010
Action: Electronic Reporting Submittal Due

Global Id: T0608502052
Action Type: RESPONSE
Date: 01/30/2011
Action: Monitoring Report - Quarterly

Global Id: T0608502052
Action Type: RESPONSE
Date: 04/30/2011
Action: Monitoring Report - Quarterly

Global Id: T0608502052
Action Type: RESPONSE
Date: 12/31/2008
Action: Remedial Progress Report

Global Id: T0608502052
Action Type: RESPONSE
Date: 04/30/2009
Action: Monitoring Report - Quarterly

Global Id: T0608502052
Action Type: RESPONSE
Date: 11/23/2009
Action: Soil and Water Investigation Workplan

Global Id: T0608502052
Action Type: RESPONSE
Date: 07/01/1998
Action: Soil and Water Investigation Workplan

Global Id: T0608502052
Action Type: RESPONSE
Date: 02/16/2007
Action: Soil and Water Investigation Report

Global Id: T0608502052
Action Type: RESPONSE

CUPERTINO CLEAN SCENE (Continued) **S101594681**

Date: 02/01/2008
Action: Soil and Water Investigation Report

Global Id: T0608502052
Action Type: RESPONSE
Date: 10/05/2007
Action: Soil and Water Investigation Workplan

Global Id: T0608502052
Action Type: RESPONSE
Date: 03/29/2002
Action: Soil and Water Investigation Report

Global Id: T0608502052
Action Type: RESPONSE
Date: 07/30/2007
Action: Monitoring Report - Quarterly

Global Id: T0608502052
Action Type: RESPONSE
Date: 10/30/2007
Action: Monitoring Report - Quarterly

Global Id: T0608502052
Action Type: RESPONSE
Date: 01/30/2008
Action: Monitoring Report - Quarterly

Global Id: T0608502052
Action Type: RESPONSE
Date: 04/30/2008
Action: Monitoring Report - Quarterly

Global Id: T0608502052
Action Type: RESPONSE
Date: 10/10/2000
Action: Soil and Water Investigation Report

Global Id: T0608502052
Action Type: RESPONSE
Date: 06/23/2008
Action: Corrective Action Plan / Remedial Action Plan

Global Id: T0608502052
Action Type: RESPONSE
Date: 05/22/2001
Action: Soil and Water Investigation Workplan

Global Id: T0608502052
Action Type: RESPONSE
Date: 09/11/2007
Action: Soil and Water Investigation Report

Global Id: T0608502052
Action Type: RESPONSE
Date: 08/17/1999
Action: Soil and Water Investigation Report

CUPERTINO CLEAN SCENE (Continued) **S101594681**

Global Id: T0608502052
Action Type: RESPONSE
Date: 06/03/2005
Action: Other Report / Document

Global Id: T0608502052
Action Type: ENFORCEMENT
Date: 12/09/2009
Action: Staff Letter

Global Id: T0608502052
Action Type: ENFORCEMENT
Date: 03/19/2008
Action: Staff Letter - #809130

Global Id: T0608502052
Action Type: ENFORCEMENT
Date: 10/11/2006
Action: Staff Letter - #601101

Global Id: T0608502052
Action Type: RESPONSE
Date: 10/06/2006
Action: Soil and Water Investigation Workplan

Global Id: T0608502052
Action Type: RESPONSE
Date: 04/14/2006
Action: Interim Remedial Action Plan

Global Id: T0608502052
Action Type: RESPONSE
Date: 07/30/2003
Action: Monitoring Report - Quarterly

Global Id: T0608502052
Action Type: RESPONSE
Date: 10/31/2003
Action: Monitoring Report - Quarterly

Global Id: T0608502052
Action Type: RESPONSE
Date: 04/30/2003
Action: Monitoring Report - Quarterly

Global Id: T0608502052
Action Type: RESPONSE
Date: 04/30/2007
Action: Monitoring Report - Quarterly

Global Id: T0608502052
Action Type: RESPONSE
Date: 05/04/2007
Action: Other Report / Document

Global Id: T0608502052
Action Type: RESPONSE

CUPERTINO CLEAN SCENE (Continued) **S101594681**

Date: 08/01/2001
Action: Soil and Water Investigation Report

Global Id: T0608502052
Action Type: RESPONSE
Date: 10/05/1998
Action: Preliminary Site Assessment Report

Global Id: T0608502052
Action Type: ENFORCEMENT
Date: 04/04/2007
Action: Notice of Responsibility - #7044

Global Id: T0608502052
Action Type: RESPONSE
Date: 04/21/2011
Action: Correspondence

Global Id: T0608502052
Action Type: RESPONSE
Date: 07/28/2003
Action: CAP/RAP - Feasibility Study Report

Global Id: T0608502052
Action Type: RESPONSE
Date: 05/20/1998
Action: Unauthorized Release Form

Global Id: T0608502052
Action Type: RESPONSE
Date: 12/17/2010
Action: Remedial Progress Report

Global Id: T0608502052
Action Type: RESPONSE
Date: 12/17/2010
Action: Remedial Progress Report

Global Id: T0608502052
Action Type: RESPONSE
Date: 04/06/2011
Action: Monitoring Report - Quarterly

Global Id: T0608502052
Action Type: RESPONSE
Date: 05/26/2011
Action: Well Destruction Report

Global Id: T0608502052
Action Type: RESPONSE
Date: 05/26/2011
Action: Well Installation Report

Global Id: T0608502052
Action Type: RESPONSE
Date: 05/16/2011
Action: Tank Removal Report / UST Sampling Report

CUPERTINO CLEAN SCENE (Continued) **S101594681**

Global Id: T0608502052
Action Type: RESPONSE
Date: 04/06/2011
Action: Soil and Water Investigation Report

Global Id: T0608502052
Action Type: RESPONSE
Date: 12/06/2010
Action: Soil and Water Investigation Workplan

Global Id: T0608502052
Action Type: RESPONSE
Date: 09/07/2007
Action: Corrective Action Plan / Remedial Action Plan

Global Id: T0608502052
Action Type: RESPONSE
Date: 05/22/2001
Action: Soil and Water Investigation Workplan

Global Id: T0608502052
Action Type: RESPONSE
Date: 08/12/1999
Action: Well Installation Workplan

Global Id: T0608502052
Action Type: RESPONSE
Date: 01/30/2007
Action: Other Report / Document

Global Id: T0608502052
Action Type: RESPONSE
Date: 01/18/2012
Action: Correspondence

Global Id: T0608502052
Action Type: RESPONSE
Date: 04/05/2008
Action: CAP/RAP - Other Report

Global Id: T0608502052
Action Type: RESPONSE
Date: 05/27/2008
Action: Correspondence

Global Id: T0608502052
Action Type: RESPONSE
Date: 12/07/2009
Action: Soil and Water Investigation Workplan

Global Id: T0608502052
Action Type: RESPONSE
Date: 11/08/2009
Action: Soil and Water Investigation Workplan

Global Id: T0608502052
Action Type: RESPONSE

CUPERTINO CLEAN SCENE (Continued) **S101594681**

Date: 11/18/2005
Action: Correspondence

Global Id: T0608502052
Action Type: RESPONSE
Date: 04/13/2006
Action: Interim Remedial Action Report

Global Id: T0608502052
Action Type: RESPONSE
Date: 10/20/2008
Action: Other Report / Document

Global Id: T0608502052
Action Type: RESPONSE
Date: 09/30/2011
Action: Soil and Water Investigation Workplan

Global Id: T0608502052
Action Type: RESPONSE
Date: 12/19/2001
Action: Soil and Water Investigation Workplan

Global Id: T0608502052
Action Type: RESPONSE
Date: 07/01/1998
Action: Soil and Water Investigation Workplan

Global Id: T0608502052
Action Type: RESPONSE
Date: 10/05/2006
Action: Other Workplan

Global Id: T0608502052
Action Type: RESPONSE
Date: 09/17/1999
Action: Other Report / Document

Global Id: T0608502052
Action Type: RESPONSE
Date: 09/22/1998
Action: Other Report / Document

Global Id: T0608502052
Action Type: RESPONSE
Date: 09/03/2007
Action: Soil and Water Investigation Workplan

Global Id: T0608502052
Action Type: ENFORCEMENT
Date: 09/23/2009
Action: Staff Letter

Global Id: T0608502052
Action Type: ENFORCEMENT
Date: 10/06/2009
Action: Staff Letter

CUPERTINO CLEAN SCENE (Continued) **S101594681**

Global Id: T0608502052
Action Type: ENFORCEMENT
Date: 08/31/2006
Action: Staff Letter - #60138

Global Id: T0608502052
Action Type: ENFORCEMENT
Date: 06/22/2007
Action: Staff Letter - #70226

Global Id: T0608502052
Action Type: Other
Date: 06/03/1998
Action: Leak Reported

Global Id: T0608502052
Action Type: ENFORCEMENT
Date: 09/14/2007
Action: Staff Letter - #70419

Global Id: T0608502052
Action Type: ENFORCEMENT
Date: 08/22/2007
Action: Staff Letter - #70228

Global Id: T0608502052
Action Type: ENFORCEMENT
Date: 05/29/2007
Action: Staff Letter - #709250

Global Id: T0608502052
Action Type: ENFORCEMENT
Date: 08/12/1999
Action: Staff Letter - #21141

Global Id: T0608502052
Action Type: ENFORCEMENT
Date: 07/12/2000
Action: Staff Letter - #21143

Global Id: T0608502052
Action Type: ENFORCEMENT
Date: 05/03/2001
Action: Staff Letter - #21153

Global Id: T0608502052
Action Type: ENFORCEMENT
Date: 05/22/2001
Action: Staff Letter - #21145

Global Id: T0608502052
Action Type: ENFORCEMENT
Date: 06/15/2001
Action: Staff Letter - #21147

Global Id: T0608502052
Action Type: ENFORCEMENT

CUPERTINO CLEAN SCENE (Continued) **S101594681**

Date: 12/16/2001
Action: Staff Letter - #21151

Global Id: T0608502052
Action Type: ENFORCEMENT
Date: 12/30/2001
Action: Staff Letter - #40685

Global Id: T0608502052
Action Type: ENFORCEMENT
Date: 01/25/2002
Action: Staff Letter - #21156

Global Id: T0608502052
Action Type: ENFORCEMENT
Date: 03/30/2002
Action: Staff Letter - #40687

Global Id: T0608502052
Action Type: ENFORCEMENT
Date: 06/30/2002
Action: Staff Letter - #40689

Global Id: T0608502052
Action Type: ENFORCEMENT
Date: 12/26/2002
Action: Staff Letter - #40618

Global Id: T0608502052
Action Type: ENFORCEMENT
Date: 07/21/2005
Action: Staff Letter - #05217

Global Id: T0608502052
Action Type: Other
Date: 05/15/1998
Action: Leak Stopped

Global Id: T0608502052
Action Type: ENFORCEMENT
Date: 04/26/2006
Action: Technical Correspondence / Assistance / Other - #66240

Global Id: T0608502052
Action Type: ENFORCEMENT
Date: 06/30/1998
Action: Staff Letter - #21139

Global Id: T0608502052
Action Type: ENFORCEMENT
Date: 07/01/1998
Action: Staff Letter - #21137

LUST:
Global Id: T0608502052
Status: Open - Case Begin Date
Status Date: 05/15/1998

CUPERTINO CLEAN SCENE (Continued) **S101594681**

Global Id: T0608502052
Status: Open - Site Assessment
Status Date: 05/15/1998

Global Id: T0608502052
Status: Open - Site Assessment
Status Date: 02/12/2001

Global Id: T0608502052
Status: Completed - Case Closed
Status Date: 08/19/2008

Global Id: T0608502052
Status: Open - Remediation
Status Date: 08/19/2008

Global Id: T0608502052
Status: Completed - Case Closed
Status Date: 06/15/2011

LUST REG 2:
Region: 2
Facility Id: Not reported
Facility Status: Pollution Characterization
Case Number: 07S2W13F02f
How Discovered: Not reported
Leak Cause: Not reported
Leak Source: Not reported
Date Leak Confirmed: Not reported
Oversight Program: LUST
Prelim. Site Assesment Wokplan Submitted: Not reported
Preliminary Site Assesment Began: 5/15/1998
Pollution Characterization Began: 2/12/2001
Pollution Remediation Plan Submitted: Not reported
Date Remediation Action Underway: Not reported
Date Post Remedial Action Monitoring Began: Not reported

LUST SANTA CLARA:
Name: CUPERTINO CLEAN SCENE
Address: 10165 DE ANZA BLVD
City,State,Zip: CUPERTINO, CA
Region: SANTA CLARA
SCVWD ID: 07S2W13F02F
Date Closed: 06/15/2011
EDR Link ID: 07S2W13F02F

HIST LUST SC:
Name: Cupertino Clean Scene
Address: 10165 De Anza Blvd
City: Cupertino
Region: SANTA CLARA
Region Code: 2
SCVWD ID: 07S2W13F02
Oversite Agency: SCCDEH
Date Listed: 1998-06-10 00:00:00

CUPERTINO CLEAN SCENE (Continued) **S101594681**

Closed Date: Not reported

SWEEPS UST:

Name:	CUPERTINO CLEAN SCENE, INC.
Address:	10165 N DE ANZA BLVD
City:	CUPERTINO
Status:	Active
Comp Number:	12702
Number:	1
Board Of Equalization:	44-026411
Referral Date:	11-14-90
Action Date:	07-09-92
Created Date:	02-29-88
Owner Tank Id:	1
SWRCB Tank Id:	43-012-012702-000001
Tank Status:	A
Capacity:	10000
Active Date:	11-14-90
Tank Use:	M.V. FUEL
STG:	P
Content:	REG UNLEADED
Number Of Tanks:	4

Name:	CUPERTINO CLEAN SCENE, INC.
Address:	10165 N DE ANZA BLVD
City:	CUPERTINO
Status:	Active
Comp Number:	12702
Number:	1
Board Of Equalization:	44-026411
Referral Date:	11-14-90
Action Date:	07-09-92
Created Date:	02-29-88
Owner Tank Id:	2
SWRCB Tank Id:	43-012-012702-000002
Tank Status:	A
Capacity:	10000
Active Date:	11-14-90
Tank Use:	M.V. FUEL
STG:	P
Content:	DIESEL
Number Of Tanks:	Not reported

Name:	CUPERTINO CLEAN SCENE, INC.
Address:	10165 N DE ANZA BLVD
City:	CUPERTINO
Status:	Active
Comp Number:	12702
Number:	1
Board Of Equalization:	44-026411
Referral Date:	11-14-90
Action Date:	07-09-92
Created Date:	02-29-88
Owner Tank Id:	3
SWRCB Tank Id:	43-012-012702-000003
Tank Status:	A
Capacity:	10000

CUPERTINO CLEAN SCENE (Continued) **S101594681**

Active Date:	11-14-90
Tank Use:	M.V. FUEL
STG:	P
Content:	LEADED
Number Of Tanks:	Not reported

Name:	CUPERTINO CLEAN SCENE, INC.
Address:	10165 N DE ANZA BLVD
City:	CUPERTINO
Status:	Active
Comp Number:	12702
Number:	1
Board Of Equalization:	44-026411
Referral Date:	11-14-90
Action Date:	07-09-92
Created Date:	02-29-88
Owner Tank Id:	4
SWRCB Tank Id:	43-012-012702-000004
Tank Status:	A
Capacity:	10000
Active Date:	11-14-90
Tank Use:	M.V. FUEL
STG:	P
Content:	REG UNLEADED
Number Of Tanks:	Not reported

CA FID UST:

Facility ID:	43012308
Regulated By:	UTNKA
Regulated ID:	00012702
Cortese Code:	Not reported
SIC Code:	Not reported
Facility Phone:	4087259358
Mail To:	Not reported
Mailing Address:	10165 N DE ANZA BLVD
Mailing Address 2:	Not reported
Mailing City,St,Zip:	CUPERTINO 95014
Contact:	Not reported
Contact Phone:	Not reported
DUNs Number:	Not reported
NPDES Number:	Not reported
EPA ID:	Not reported
Comments:	Not reported
Status:	Active

CORTESE:

Name:	CUPERTINO CLEAN SCENE
Address:	10165 DE ANZA BOULEVARD
City,State,Zip:	CUPERTINO, CA 95014
Region:	CORTESE
Envirostor Id:	Not reported
Global ID:	T0608502052
Site/Facility Type:	LUST CLEANUP SITE
Cleanup Status:	COMPLETED - CASE CLOSED
Status Date:	Not reported
Site Code:	Not reported

CUPERTINO CLEAN SCENE (Continued) **S101594681**

Latitude:	Not reported
Longitude:	Not reported
Owner:	Not reported
Enf Type:	Not reported
Swat R:	Not reported
Flag:	active
Order No:	Not reported
Waste Discharge System No:	Not reported
Effective Date:	Not reported
Region 2:	Not reported
WID Id:	Not reported
Solid Waste Id No:	Not reported
Waste Management Uit Name:	Not reported
File Name:	Active Open

HIST CORTESE:

edr_fname:	CUPERTINO CLEAN SCENE
edr_fadd1:	10165 DE ANZA
City,State,Zip:	CUPERTINO, CA 95014
Region:	CORTESE
Facility County Code:	43
Reg By:	LTNKA
Reg Id:	43-2234

CERS:

Name:	CUPERTINO CLEAN SCENE
Address:	10165 DE ANZA BOULEVARD
City,State,Zip:	CUPERTINO, CA 95014
Site ID:	883216
CERS ID:	T0608502052
CERS Description:	Leaking Underground Storage Tank Cleanup Site

Affiliation:

Affiliation Type Desc:	Regional Board Caseworker
Entity Name:	Regional Water Board - SAN FRANCISCO BAY RWQCB (REGION 2)
Entity Title:	Not reported
Affiliation Address:	1515 CLAY ST SUITE 1400
Affiliation City:	OAKLAND
Affiliation State:	CA
Affiliation Country:	Not reported
Affiliation Zip:	Not reported
Affiliation Phone:	,

N114 **CHEVRON #9-5954** **UST FINDER RELEASE** **1028933759**
ESE **10023 S DE ANZA BLVD** **N/A**
1/4-1/2 **CUPERTINO, CA 95014**
0.286 mi.
1509 ft. **Site 2 of 4 in cluster N**

Relative:
Lower

Actual:
238 ft.

UST FINDER RELEASE:

Object ID:	44613
Facility ID:	Not reported
Lust ID:	CAT0608500327
Name:	CHEVRON #9-5954
Address:	10023 S DE ANZA BLVD
City,State,Zip:	CUPERTINO, CA 95014

CHEVRON #9-5954 (Continued) **1028933759**

Address Match Type:	PointAddress
Reported Date:	Not reported
Status:	No Further Action
Substance:	Not reported
Population within 1500ft:	1542
Domestic Wells within 1500ft:	0
Land Use:	Developed, High Intensity
Within SPA:	No
SPA PWS Facility ID:	Not reported
SPA Water Type:	Not reported
SPA Facility Type:	Not reported
SPA HUC12:	Not reported
Within WHPA:	No
WHPA PWS Facility ID:	Not reported
WHPA Water Type:	Not reported
WHPA Facility Type:	Not reported
WHPA HUC12:	Not reported
Within 100yr Floodplain:	No
Tribe:	Not reported
EPA Region:	9
NFA Letter 1:	Not reported
NFA Letter 2:	Not reported
NFA Letter 3:	Not reported
NFA Letter 4:	Not reported
Closed With Residual Contaminate:	Not reported
Coordinate Source:	Geocode
X Coord:	-122.03244
Y Coord:	37.3225100000001
Latitude:	37.32251
Longitude:	-122.032439999999

N115 **CHEVRON #9-5954** **LUST** **S105512813**
ESE **10023 S DE ANZA BLVD** **HIST LUST** **N/A**
1/4-1/2 **CUPERTINO, CA 95014** **CERS HAZ WASTE**
0.286 mi. **SWEEPS UST**
1509 ft. **Site 3 of 4 in cluster N** **CERS TANKS**
Cortese
Relative: **CUPA Listings**
Lower **HWTS**
Actual: **HAZNET**
238 ft. **CERS**

LUST:

Name:	CHEVRON #9-5954
Address:	10023 S DE ANZA BLVD
City,State,Zip:	CUPERTINO, CA 95014
Lead Agency:	SANTA CLARA COUNTY LOP
Case Type:	LUST Cleanup Site

Geo Track:

Global Id:	T0608500327
Latitude:	37.32315
Longitude:	-122.0317
Status:	Completed - Case Closed
Status Date:	08/13/2002
Case Worker:	DEH
RB Case Number:	43-0270
Local Agency:	SANTA CLARA COUNTY LOP

CHEVRON #9-5954 (Continued) **S105512813**

File Location:	All Files are on GeoTracker or in the Local Agency Database
Local Case Number:	Not reported
Potential Media Affect:	Soil
Potential Contaminants of Concern:	Gasoline
EPA Region:	9
Coordinate Source:	* Digitized From APN (Acessor Parcel Maps)
Quantity Released Gallons:	Not reported
Begin Date:	05/21/1998
Leak Reported Date:	09/10/1998
How Discovered:	Not reported
How Discovered Description:	Not reported
Discharge Source:	Not reported
Discharge Cause:	Not reported
Stop Method:	Not reported
Stop Description:	Not reported
No Further Action Date:	08/13/2002
CA Water Watershed Name:	Santa Clara - Palo Alto (205.50)
Dwr Groundwater Subbasin Name:	Santa Clara Valley - Santa Clara (2-009.02)
Disadvantaged Community:	Not reported
CA Enviroscreen 3 Score:	26-30%
CA Enviroscreen 4 Score:	15-20%
Military DOD Site:	No
Facility Project Subtype:	Not reported
RWQCB Region:	SAN FRANCISCO BAY RWQCB (REGION 2)
Claim Number:	17710
Claim Status:	Active
Site History:	Not reported

LUST:

Global Id:	T0608500327
Contact Type:	Local Agency Caseworker - Primary Caseworker
Contact Name:	DEH CASEWORKER
Organization Name:	SANTA CLARA COUNTY LOP
Address:	1555 Berger Drive, Suite 300
City:	SAN JOSE
Email:	dehweb@deh.sccgov.org
Phone Number:	4089183400

Global Id:	T0608500327
Contact Type:	Regional Board Caseworker
Contact Name:	Regional Water Board
Organization Name:	SAN FRANCISCO BAY RWQCB (REGION 2)
Address:	1515 CLAY ST SUITE 1400
City:	OAKLAND
Email:	Not reported
Phone Number:	Not reported

LUST:

Global Id:	T0608500327
Action Type:	ENFORCEMENT
Date:	10/15/1996
Action:	Closure/No Further Action Letter - #43-0270

Global Id:	T0608500327
Action Type:	ENFORCEMENT
Date:	01/15/1999
Action:	Staff Letter - #21160

CHEVRON #9-5954 (Continued) **S105512813**

Global Id: T0608500327
Action Type: ENFORCEMENT
Date: 02/08/1999
Action: Staff Letter - #21162

Global Id: T0608500327
Action Type: ENFORCEMENT
Date: 09/01/2000
Action: Staff Letter - #21166

Global Id: T0608500327
Action Type: ENFORCEMENT
Date: 09/15/2001
Action: Staff Letter - #21168

Global Id: T0608500327
Action Type: ENFORCEMENT
Date: 11/03/1999
Action: Staff Letter - #21164

Global Id: T0608500327
Action Type: RESPONSE
Date: 05/09/1999
Action: Soil and Water Investigation Report

Global Id: T0608500327
Action Type: RESPONSE
Date: 07/26/2001
Action: Other Report / Document

Global Id: T0608500327
Action Type: RESPONSE
Date: 07/30/2003
Action: Correspondence

Global Id: T0608500327
Action Type: RESPONSE
Date: 03/02/2001
Action: Soil and Water Investigation Report

Global Id: T0608500327
Action Type: RESPONSE
Date: 08/20/1998
Action: Tank Removal Report / UST Sampling Report

Global Id: T0608500327
Action Type: RESPONSE
Date: 07/20/2001
Action: Monitoring Report - Quarterly

Global Id: T0608500327
Action Type: RESPONSE
Date: 07/30/2003
Action: Correspondence

Global Id: T0608500327
Action Type: RESPONSE

CHEVRON #9-5954 (Continued) **S105512813**

Date: 07/26/2001
Action: Verbal Communication

Global Id: T0608500327
Action Type: RESPONSE
Date: 01/15/1999
Action: Preliminary Site Assessment Report

Global Id: T0608500327
Action Type: RESPONSE
Date: 09/10/1998
Action: Unauthorized Release Form

Global Id: T0608500327
Action Type: RESPONSE
Date: 11/05/1999
Action: Soil and Water Investigation Workplan

Global Id: T0608500327
Action Type: ENFORCEMENT
Date: 10/15/1996
Action: Closure/No Further Action Letter

Global Id: T0608500327
Action Type: Other
Date: 09/10/1998
Action: Leak Reported

Global Id: T0608500327
Action Type: RESPONSE
Date: 01/15/1999
Action: Soil and Water Investigation Workplan

Global Id: T0608500327
Action Type: RESPONSE
Date: 11/30/2000
Action: Soil and Water Investigation Report

Global Id: T0608500327
Action Type: RESPONSE
Date: 04/30/2002
Action: Monitoring Report - Quarterly

Global Id: T0608500327
Action Type: RESPONSE
Date: 01/30/2002
Action: Monitoring Report - Quarterly

Global Id: T0608500327
Action Type: RESPONSE
Date: 07/31/2002
Action: Monitoring Report - Quarterly

Global Id: T0608500327
Action Type: RESPONSE
Date: 11/10/1999
Action: Soil and Water Investigation Workplan

CHEVRON #9-5954 (Continued) **S105512813**

Global Id: T0608500327
Action Type: RESPONSE
Date: 10/30/2001
Action: Monitoring Report - Quarterly

LUST:
Global Id: T0608500327
Status: Open - Case Begin Date
Status Date: 05/21/1998

Global Id: T0608500327
Status: Open - Site Assessment
Status Date: 05/21/1998

Global Id: T0608500327
Status: Completed - Case Closed
Status Date: 08/13/2002

LUST REG 2:
Region: 2
Facility Id: Not reported
Facility Status: Case Closed
Case Number: 07S2W13F03f
How Discovered: Not reported
Leak Cause: Not reported
Leak Source: Not reported
Date Leak Confirmed: Not reported
Oversight Program: LUST
Prelim. Site Assesment Wokplan Submitted: Not reported
Preliminary Site Assesment Began: 5/21/1998
Pollution Characterization Began: Not reported
Pollution Remediation Plan Submitted: Not reported
Date Remediation Action Underway: Not reported
Date Post Remedial Action Monitoring Began: Not reported

LUST SANTA CLARA:
Name: CHEVRON #9-5954
Address: 10023 S DE ANZA BLVD
City,State,Zip: CUPERTINO, CA
Region: SANTA CLARA
SCVWD ID: 07S2W13F03F
Date Closed: 08/13/2002
EDR Link ID: 07S2W13F03F

HIST LUST SC:
Name: Chevron #9-5954
Address: 10023 S De Anza Blvd
City: Cupertino
Region: SANTA CLARA
Region Code: 2
SCVWD ID: 07S2W13F03
Oversite Agency: SCVWD
Date Listed: 1998-11-02 00:00:00
Closed Date: 2002-08-13 00:00:00

CHEVRON #9-5954 (Continued) **S105512813**

CERS HAZ WASTE:

Name:	CHEVRON STATION #95954
Address:	10023 S DE ANZA BL
City,State,Zip:	CUPERTINO, CA 95014
Site ID:	104966
CERS ID:	10343758
CERS Description:	Hazardous Waste Generator

SWEEPS UST:

Name:	CROSSROADS CHEVRON
Address:	10023 S DE ANZA BLVD
City:	CUPERTINO
Status:	Not reported
Comp Number:	62833
Number:	Not reported
Board Of Equalization:	44-026437
Referral Date:	Not reported
Action Date:	Not reported
Created Date:	Not reported
Owner Tank Id:	Not reported
SWRCB Tank Id:	43-012-062833-000001
Tank Status:	Not reported
Capacity:	10000
Active Date:	Not reported
Tank Use:	UNKNOWN
STG:	PRODUCT
Content:	Not reported
Number Of Tanks:	4

Name:	CROSSROADS CHEVRON
Address:	10023 S DE ANZA BLVD
City:	CUPERTINO
Status:	Not reported
Comp Number:	62833
Number:	Not reported
Board Of Equalization:	44-026437
Referral Date:	Not reported
Action Date:	Not reported
Created Date:	Not reported
Owner Tank Id:	Not reported
SWRCB Tank Id:	43-012-062833-000002
Tank Status:	Not reported
Capacity:	5000
Active Date:	Not reported
Tank Use:	UNKNOWN
STG:	PRODUCT
Content:	Not reported
Number Of Tanks:	Not reported

Name:	CROSSROADS CHEVRON
Address:	10023 S DE ANZA BLVD
City:	CUPERTINO
Status:	Not reported
Comp Number:	62833
Number:	Not reported
Board Of Equalization:	44-026437

CHEVRON #9-5954 (Continued) **S105512813**

Referral Date:	Not reported
Action Date:	Not reported
Created Date:	Not reported
Owner Tank Id:	Not reported
SWRCB Tank Id:	43-012-062833-000003
Tank Status:	Not reported
Capacity:	10000
Active Date:	Not reported
Tank Use:	UNKNOWN
STG:	PRODUCT
Content:	Not reported
Number Of Tanks:	Not reported

Name:	CROSSROADS CHEVRON
Address:	10023 S DE ANZA BLVD
City:	CUPERTINO
Status:	Not reported
Comp Number:	62833
Number:	Not reported
Board Of Equalization:	44-026437
Referral Date:	Not reported
Action Date:	Not reported
Created Date:	Not reported
Owner Tank Id:	Not reported
SWRCB Tank Id:	43-012-062833-000004
Tank Status:	Not reported
Capacity:	1000
Active Date:	Not reported
Tank Use:	UNKNOWN
STG:	WASTE
Content:	Not reported
Number Of Tanks:	Not reported

Name:	CROSSROADS CHEVRON
Address:	10023 S DE ANZA BLVD
City:	CUPERTINO
Status:	Active
Comp Number:	62833
Number:	3
Board Of Equalization:	44-026437
Referral Date:	11-24-93
Action Date:	03-08-94
Created Date:	02-29-88
Owner Tank Id:	1
SWRCB Tank Id:	43-012-062833-000005
Tank Status:	A
Capacity:	10000
Active Date:	08-17-90
Tank Use:	M.V. FUEL
STG:	P
Content:	LEADED
Number Of Tanks:	4

Name:	CROSSROADS CHEVRON
Address:	10023 S DE ANZA BLVD
City:	CUPERTINO
Status:	Active

CHEVRON #9-5954 (Continued) **S105512813**

Comp Number:	62833
Number:	3
Board Of Equalization:	44-026437
Referral Date:	11-24-93
Action Date:	03-08-94
Created Date:	02-29-88
Owner Tank Id:	3
SWRCB Tank Id:	43-012-062833-000006
Tank Status:	A
Capacity:	10000
Active Date:	08-17-90
Tank Use:	M.V. FUEL
STG:	P
Content:	REG UNLEADED
Number Of Tanks:	Not reported

Name:	CROSSROADS CHEVRON
Address:	10023 S DE ANZA BLVD
City:	CUPERTINO
Status:	Active
Comp Number:	62833
Number:	3
Board Of Equalization:	44-026437
Referral Date:	11-24-93
Action Date:	03-08-94
Created Date:	02-29-88
Owner Tank Id:	3
SWRCB Tank Id:	43-012-062833-000007
Tank Status:	A
Capacity:	10000
Active Date:	08-17-90
Tank Use:	M.V. FUEL
STG:	P
Content:	REG UNLEADED
Number Of Tanks:	Not reported

Name:	CROSSROADS CHEVRON
Address:	10023 S DE ANZA BLVD
City:	CUPERTINO
Status:	Active
Comp Number:	62833
Number:	3
Board Of Equalization:	44-026437
Referral Date:	11-24-93
Action Date:	03-08-94
Created Date:	02-29-88
Owner Tank Id:	4
SWRCB Tank Id:	43-012-062833-000008
Tank Status:	A
Capacity:	1000
Active Date:	08-17-90
Tank Use:	OIL
STG:	W
Content:	WASTE OIL
Number Of Tanks:	Not reported

CHEVRON #9-5954 (Continued) **S105512813**

CERS TANKS:

Name:	CHEVRON STATION #95954
Address:	10023 S DE ANZA BL
City,State,Zip:	CUPERTINO, CA 95014
Site ID:	104966
CERS ID:	10343758
CERS Description:	Underground Storage Tank

CORTESE:

Name:	CHEVRON #9-5954
Address:	10023 S DE ANZA BLVD
City,State,Zip:	CUPERTINO, CA 95014
Region:	CORTESE
Envirostor Id:	Not reported
Global ID:	T0608500327
Site/Facility Type:	LUST CLEANUP SITE
Cleanup Status:	COMPLETED - CASE CLOSED
Status Date:	Not reported
Site Code:	Not reported
Latitude:	Not reported
Longitude:	Not reported
Owner:	Not reported
Enf Type:	Not reported
Swat R:	Not reported
Flag:	active
Order No:	Not reported
Waste Discharge System No:	Not reported
Effective Date:	Not reported
Region 2:	Not reported
WID Id:	Not reported
Solid Waste Id No:	Not reported
Waste Management Uit Name:	Not reported
File Name:	Active Open

CUPA SANTA CLARA:

Name:	CHEVRON STATION #1765
Address:	10023 S DE ANZA BL
City,State,Zip:	CUPERTINO, CA 95014
Region:	SANTA CLARA
Telephone:	4089969906
UDF Email:	permitdesk@chevron.com
PE#:	2202
Program Description:	GENERATES <100 KG/YR OR USED OIL ONLY
Program Identifier:	DEH PERMIT-HAZ WASTE GENERATOR PROGRAM
Latitude:	37.322326
Longitude:	-122.032565
Record ID:	PR0313938
Facility ID:	FA0200561

HWTS:

Name:	CHEVRON 95954
Address:	10023 S DE ANZA BLVD
Address 2:	Not reported
City,State,Zip:	CUPERTINO, CA 95014
EPA ID:	CAR000125260

CHEVRON #9-5954 (Continued) **S105512813**

Inactive Date:	Not reported
Create Date:	03/04/2003
Last Act Date:	Not reported
Mailing Name:	Not reported
Mailing Address:	PO BOX 6004
Mailing Address 2:	Not reported
Mailing City,State,Zip:	SAN RAMON, CA 948012106
Owner Name:	WALTRUST PROPERTIES INC
Owner Address:	PO BOX 6004
Owner Address 2:	Not reported
Owner City,State,Zip:	SAN RAMON, CA 945830000
Owner Phone:	Not reported
Owner Fax:	Not reported
Contact Name:	KWAME AWUKU
Contact Address:	6001 BOLLINGER CANYON RD.
Contact Address 2:	Not reported
City,State,Zip:	SAN RAMON, CA 94583
Contact Phone:	Not reported
Contact Fax:	Not reported
Facility Status:	Active
Facility Type:	PERMANENT
Category:	FEDERAL
Latitude:	37.32248
Longitude:	-122.03286

NAICS:

EPA ID:	CAR000125260
Create Date:	2003-10-23 13:13:52.000
NAICS Code:	44711
NAICS Description:	Gasoline Stations with Convenience Stores
Issued EPA ID Date:	2003-03-04 14:25:35.18700
Inactive Date:	Not reported
Facility Name:	CHEVRON 95954
Facility Address:	10023 S DE ANZA BLVD
Facility Address 2:	Not reported
Facility City:	CUPERTINO
Facility County:	Not reported
Facility State:	CA
Facility Zip:	950142105

EPA ID:	CAR000125260
Create Date:	2011-08-17 14:36:26.000
NAICS Code:	447110
NAICS Description:	Gasoline Stations with Convenience Stores
Issued EPA ID Date:	2003-03-04 14:25:35.18700
Inactive Date:	Not reported
Facility Name:	CHEVRON 95954
Facility Address:	10023 S DE ANZA BLVD
Facility Address 2:	Not reported
Facility City:	CUPERTINO
Facility County:	Not reported
Facility State:	CA
Facility Zip:	950142105

HAZNET:

Name:	CHEVRON 95954

CHEVRON #9-5954 (Continued) **S105512813**

Address:	10023 S DE ANZA BLVD
Address 2:	Not reported
City,State,Zip:	CUPERTINO, CA 950142105
Contact:	KWAME AWUKU
Telephone:	8773866044
Mailing Name:	Not reported
Mailing Address:	PO BOX 6004
Year:	2021
Gepaid:	CAR000125260
TSD EPA ID:	CAD059494310
CA Waste Code:	134 - Aqueous solution with total organic residues less than 10 percent
Disposal Method:	H141 - Storage, Bulking, And/Or Transfer Off Site--No Treatment/Reovery (H010-H129) Or (H131-H135)
Tons:	0.0125
Year:	2021
Gepaid:	CAR000125260
TSD EPA ID:	CAD059494310
CA Waste Code:	352 - Other organic solids
Disposal Method:	H141 - Storage, Bulking, And/Or Transfer Off Site--No Treatment/Reovery (H010-H129) Or (H131-H135)
Tons:	0.07
Year:	2020
Gepaid:	CAR000125260
TSD EPA ID:	CAD059494310
CA Waste Code:	134 - Aqueous solution with total organic residues less than 10 percent
Disposal Method:	H141 - Storage, Bulking, And/Or Transfer Off Site--No Treatment/Reovery (H010-H129) Or (H131-H135)
Tons:	0.0625
Year:	2020
Gepaid:	CAR000125260
TSD EPA ID:	CAD059494310
CA Waste Code:	352 - Other organic solids
Disposal Method:	H141 - Storage, Bulking, And/Or Transfer Off Site--No Treatment/Reovery (H010-H129) Or (H131-H135)
Tons:	0.0625
Year:	2020
Gepaid:	CAR000125260
TSD EPA ID:	CAD044429835
CA Waste Code:	352 - Other organic solids
Disposal Method:	H141 - Storage, Bulking, And/Or Transfer Off Site--No Treatment/Reovery (H010-H129) Or (H131-H135)
Tons:	0.0125

Additional Information:

Year:	2021
EM Manifest ID:	Not reported
Shipment Date:	6/16/2020
Shipment Date:	6/16/2020
Receipt Date:	6/18/2020

CHEVRON #9-5954 (Continued) **S105512813**

Manifest Number:	014449184FLE
Generator EPA ID:	CAR000125260
Name:	CHEVRON PRODUCTS COMPANY
Address:	CHEVRON #95954
Address 2:	10023 Deanza Blvd
City,State,Zip:	CUPERTINO, CA 95014
Telephone:	Not reported
Contact:	Waste Tracking Desk
Contact Telephone:	877-849-4435
Contact Email:	Not reported
Transporter 1 EPA ID:	MAD039322250
Transporter Name:	Clean Harbors Environmental Services, Inc.
Transporter 1 Emergency Number:	Not reported
Transporter 2 EPA ID:	MAD039322250
Transporter Name 2:	Clean Harbors Environmental Services, Inc.
Transporter 2 Emergency Number:	Not reported
TSDF EPA ID:	CAD059494310
TSDF Name:	Clean Harbors San Jose LLC
TSDF Address 1:	1021 Berryessa Road
TSDF Address 2:	Not reported
TSDF City,State,Zip:	San Jose, CA 95133
TSDF Telephone:	Not reported
TSDFA EPA ID:	Not reported
Waste Code Description:	352 - Not reported
RCRA Code:	Not reported
Meth Code:	H141 - Not reported
Quantity Tons:	0.01
Waste Quantity:	20
Quantity Unit:	P

Year:	2021
EM Manifest ID:	Not reported
Shipment Date:	6/16/2020
Shipment Date:	6/16/2020
Receipt Date:	6/18/2020
Manifest Number:	014449184FLE
Generator EPA ID:	CAR000125260
Name:	CHEVRON PRODUCTS COMPANY
Address:	CHEVRON #95954
Address 2:	10023 Deanza Blvd
City,State,Zip:	CUPERTINO, CA 95014
Telephone:	Not reported
Contact:	Waste Tracking Desk
Contact Telephone:	877-849-4435
Contact Email:	Not reported
Transporter 1 EPA ID:	MAD039322250
Transporter Name:	Clean Harbors Environmental Services, Inc.
Transporter 1 Emergency Number:	Not reported
Transporter 2 EPA ID:	MAD039322250
Transporter Name 2:	Clean Harbors Environmental Services, Inc.
Transporter 2 Emergency Number:	Not reported
TSDF EPA ID:	CAD059494310
TSDF Name:	Clean Harbors San Jose LLC
TSDF Address 1:	1021 Berryessa Road
TSDF Address 2:	Not reported
TSDF City,State,Zip:	San Jose, CA 95133
TSDF Telephone:	Not reported

CHEVRON #9-5954 (Continued) **S105512813**

TSDFA EPA ID:	Not reported
Waste Code Description:	134 - Not reported
RCRA Code:	D001,D018
Meth Code:	H141 - Not reported
Quantity Tons:	0.0125
Waste Quantity:	25
Quantity Unit:	P

Year:	2021
EM Manifest ID:	Not reported
Shipment Date:	6/16/2020
Shipment Date:	6/16/2020
Receipt Date:	6/18/2020
Manifest Number:	014449184FLE
Generator EPA ID:	CAR000125260
Name:	CHEVRON PRODUCTS COMPANY
Address:	CHEVRON #95954
Address 2:	10023 Deanza Blvd
City,State,Zip:	CUPERTINO, CA 95014
Telephone:	Not reported
Contact:	Waste Tracking Desk
Contact Telephone:	877-849-4435
Contact Email:	Not reported
Transporter 1 EPA ID:	MAD039322250
Transporter Name:	Clean Harbors Environmental Services, Inc.
Transporter 1 Emergency Number:	Not reported
Transporter 2 EPA ID:	MAD039322250
Transporter Name 2:	Clean Harbors Environmental Services, Inc.
Transporter 2 Emergency Number:	Not reported
TSDF EPA ID:	CAD059494310
TSDF Name:	Clean Harbors San Jose LLC
TSDF Address 1:	1021 Berryessa Road
TSDF Address 2:	Not reported
TSDF City,State,Zip:	San Jose, CA 95133
TSDF Telephone:	Not reported
TSDFA EPA ID:	Not reported
Waste Code Description:	352 - Not reported
RCRA Code:	Not reported
Meth Code:	H141 - Not reported
Quantity Tons:	0.01
Waste Quantity:	20
Quantity Unit:	P

Year:	2021
EM Manifest ID:	Not reported
Shipment Date:	11/4/2020
Shipment Date:	11/4/2020
Receipt Date:	11/4/2020
Manifest Number:	015416681FLE
Generator EPA ID:	CAR000125260
Name:	CHEVRON PRODUCTS COMPANY
Address:	CHEVRON #95954
Address 2:	10023 Deanza Blvd
City,State,Zip:	CUPERTINO, CA 95014
Telephone:	Not reported
Contact:	Waste Tracking Desk
Contact Telephone:	877-849-4435

CHEVRON #9-5954 (Continued) **S105512813**

Contact Email:	Not reported
Transporter 1 EPA ID:	MAD039322250
Transporter Name:	Clean Harbors Environmental Services, Inc.
Transporter 1 Emergency Number:	Not reported
Transporter 2 EPA ID:	Not reported
Transporter Name 2:	Not reported
Transporter 2 Emergency Number:	Not reported
TSDF EPA ID:	CAD059494310
TSDF Name:	Clean Harbors San Jose LLC
TSDF Address 1:	1021 Berryessa Road
TSDF Address 2:	Not reported
TSDF City,State,Zip:	San Jose, CA 95133
TSDF Telephone:	Not reported
TSDFA EPA ID:	Not reported
Waste Code Description:	352 - Not reported
RCRA Code:	D018
Meth Code:	H141 - Not reported
Quantity Tons:	0.0125
Waste Quantity:	25
Quantity Unit:	P
Year:	2021
EM Manifest ID:	Not reported
Shipment Date:	11/4/2020
Shipment Date:	11/4/2020
Receipt Date:	11/4/2020
Manifest Number:	015416681FLE
Generator EPA ID:	CAR000125260
Name:	CHEVRON PRODUCTS COMPANY
Address:	CHEVRON #95954
Address 2:	10023 Deanza Blvd
City,State,Zip:	CUPERTINO, CA 95014
Telephone:	Not reported
Contact:	Waste Tracking Desk
Contact Telephone:	877-849-4435
Contact Email:	Not reported
Transporter 1 EPA ID:	MAD039322250
Transporter Name:	Clean Harbors Environmental Services, Inc.
Transporter 1 Emergency Number:	Not reported
Transporter 2 EPA ID:	Not reported
Transporter Name 2:	Not reported
Transporter 2 Emergency Number:	Not reported
TSDF EPA ID:	CAD059494310
TSDF Name:	Clean Harbors San Jose LLC
TSDF Address 1:	1021 Berryessa Road
TSDF Address 2:	Not reported
TSDF City,State,Zip:	San Jose, CA 95133
TSDF Telephone:	Not reported
TSDFA EPA ID:	Not reported
Waste Code Description:	352 - Not reported
RCRA Code:	Not reported
Meth Code:	H141 - Not reported
Quantity Tons:	0.0175
Waste Quantity:	35
Quantity Unit:	P
Year:	2021

CHEVRON #9-5954 (Continued) **S105512813**

EM Manifest ID:	Not reported
Shipment Date:	1/13/2020
Shipment Date:	1/13/2020
Receipt Date:	2/3/2020
Manifest Number:	014191388FLE
Generator EPA ID:	CAR000125260
Name:	CHEVRON PRODUCTS COMPANY
Address:	CHEVRON #95954
Address 2:	10023 Deanza Blvd
City,State,Zip:	CUPERTINO, CA 95014
Telephone:	Not reported
Contact:	Waste Tracking Desk
Contact Telephone:	877-849-4435
Contact Email:	Not reported
Transporter 1 EPA ID:	MAD039322250
Transporter Name:	Clean Harbors Environmental Services, Inc.
Transporter 1 Emergency Number:	Not reported
Transporter 2 EPA ID:	MAD039322250
Transporter Name 2:	Clean Harbors Environmental Services, Inc.
Transporter 2 Emergency Number:	Not reported
TSDF EPA ID:	CAD044429835
TSDF Name:	Clean Harbors Wilmington LLC
TSDF Address 1:	1737 East Denni Street
TSDF Address 2:	Not reported
TSDF City,State,Zip:	Wilmington, CA 90744
TSDF Telephone:	Not reported
TSDFA EPA ID:	Not reported
Waste Code Description:	352 - Not reported
RCRA Code:	D018
Meth Code:	H141 - Not reported
Quantity Tons:	0.0125
Waste Quantity:	25
Quantity Unit:	P

Year:	2021
EM Manifest ID:	Not reported
Shipment Date:	1/13/2020
Shipment Date:	1/13/2020
Receipt Date:	1/20/2020
Manifest Number:	014191387FLE
Generator EPA ID:	CAR000125260
Name:	CHEVRON PRODUCTS COMPANY
Address:	CHEVRON #95954
Address 2:	10023 Deanza Blvd
City,State,Zip:	CUPERTINO, CA 95014
Telephone:	Not reported
Contact:	Waste Tracking Desk
Contact Telephone:	877-849-4435
Contact Email:	Not reported
Transporter 1 EPA ID:	MAD039322250
Transporter Name:	Clean Harbors Environmental Services, Inc.
Transporter 1 Emergency Number:	Not reported
Transporter 2 EPA ID:	MAD039322250
Transporter Name 2:	Clean Harbors Environmental Services, Inc.
Transporter 2 Emergency Number:	Not reported
TSDF EPA ID:	CAD059494310
TSDF Name:	Clean Harbors San Jose LLC

CHEVRON #9-5954 (Continued) **S105512813**

TSDF Address 1:	1021 Berryessa Road
TSDF Address 2:	Not reported
TSDF City,State,Zip:	San Jose, CA 95133
TSDF Telephone:	Not reported
TSDFA EPA ID:	Not reported
Waste Code Description:	352 - Not reported
RCRA Code:	Not reported
Meth Code:	H141 - Not reported
Quantity Tons:	0.0125
Waste Quantity:	25
Quantity Unit:	P

Year:	2021
EM Manifest ID:	Not reported
Shipment Date:	1/13/2020
Shipment Date:	1/13/2020
Receipt Date:	1/20/2020
Manifest Number:	014191387FLE
Generator EPA ID:	CAR000125260
Name:	CHEVRON PRODUCTS COMPANY
Address:	CHEVRON #95954
Address 2:	10023 Deanza Blvd
City,State,Zip:	CUPERTINO, CA 95014
Telephone:	Not reported
Contact:	Waste Tracking Desk
Contact Telephone:	877-849-4435
Contact Email:	Not reported
Transporter 1 EPA ID:	MAD039322250
Transporter Name:	Clean Harbors Environmental Services, Inc.
Transporter 1 Emergency Number:	Not reported
Transporter 2 EPA ID:	MAD039322250
Transporter Name 2:	Clean Harbors Environmental Services, Inc.
Transporter 2 Emergency Number:	Not reported
TSDF EPA ID:	CAD059494310
TSDF Name:	Clean Harbors San Jose LLC
TSDF Address 1:	1021 Berryessa Road
TSDF Address 2:	Not reported
TSDF City,State,Zip:	San Jose, CA 95133
TSDF Telephone:	Not reported
TSDFA EPA ID:	Not reported
Waste Code Description:	134 - Not reported
RCRA Code:	D001,D018
Meth Code:	H141 - Not reported
Quantity Tons:	0.05
Waste Quantity:	100
Quantity Unit:	P

Additional Information:

Year:	2020
EM Manifest ID:	Not reported
Shipment Date:	6/16/2020
Shipment Date:	6/16/2020
Receipt Date:	6/18/2020
Manifest Number:	014449184FLE
Generator EPA ID:	CAR000125260
Name:	CHEVRON PRODUCTS COMPANY
Address:	CHEVRON #95954

CHEVRON #9-5954 (Continued) **S105512813**

Address 2:	10023 Deanza Blvd
City,State,Zip:	CUPERTINO, CA 95014
Telephone:	Not reported
Contact:	Waste Tracking Desk
Contact Telephone:	877-849-4435
Contact Email:	Not reported
Transporter 1 EPA ID:	MAD039322250
Transporter Name:	Clean Harbors Environmental Services, Inc.
Transporter 1 Emergency Number:	Not reported
Transporter 2 EPA ID:	MAD039322250
Transporter Name 2:	Clean Harbors Environmental Services, Inc.
Transporter 2 Emergency Number:	Not reported
TSDF EPA ID:	CAD059494310
TSDF Name:	Clean Harbors San Jose LLC
TSDF Address 1:	1021 Berryessa Road
TSDF Address 2:	Not reported
TSDF City,State,Zip:	San Jose, CA 95133
TSDF Telephone:	Not reported
TSDFA EPA ID:	Not reported
Waste Code Description:	352 - Not reported
RCRA Code:	Not reported
Meth Code:	H141 - Not reported
Quantity Tons:	0.01
Waste Quantity:	20
Quantity Unit:	P

Year:	2020
EM Manifest ID:	Not reported
Shipment Date:	6/16/2020
Shipment Date:	6/16/2020
Receipt Date:	6/18/2020
Manifest Number:	014449184FLE
Generator EPA ID:	CAR000125260
Name:	CHEVRON PRODUCTS COMPANY
Address:	CHEVRON #95954
Address 2:	10023 Deanza Blvd
City,State,Zip:	CUPERTINO, CA 95014
Telephone:	Not reported
Contact:	Waste Tracking Desk
Contact Telephone:	877-849-4435
Contact Email:	Not reported
Transporter 1 EPA ID:	MAD039322250
Transporter Name:	Clean Harbors Environmental Services, Inc.
Transporter 1 Emergency Number:	Not reported
Transporter 2 EPA ID:	MAD039322250
Transporter Name 2:	Clean Harbors Environmental Services, Inc.
Transporter 2 Emergency Number:	Not reported
TSDF EPA ID:	CAD059494310
TSDF Name:	Clean Harbors San Jose LLC
TSDF Address 1:	1021 Berryessa Road
TSDF Address 2:	Not reported
TSDF City,State,Zip:	San Jose, CA 95133
TSDF Telephone:	Not reported
TSDFA EPA ID:	Not reported
Waste Code Description:	134 - Not reported
RCRA Code:	D001,D018
Meth Code:	H141 - Not reported

CHEVRON #9-5954 (Continued) **S105512813**

Quantity Tons:	0.0125
Waste Quantity:	25
Quantity Unit:	P
Year:	2020
EM Manifest ID:	Not reported
Shipment Date:	6/16/2020
Shipment Date:	6/16/2020
Receipt Date:	6/18/2020
Manifest Number:	014449184FLE
Generator EPA ID:	CAR000125260
Name:	CHEVRON PRODUCTS COMPANY
Address:	CHEVRON #95954
Address 2:	10023 Deanza Blvd
City,State,Zip:	CUPERTINO, CA 95014
Telephone:	Not reported
Contact:	Waste Tracking Desk
Contact Telephone:	877-849-4435
Contact Email:	Not reported
Transporter 1 EPA ID:	MAD039322250
Transporter Name:	Clean Harbors Environmental Services, Inc.
Transporter 1 Emergency Number:	Not reported
Transporter 2 EPA ID:	MAD039322250
Transporter Name 2:	Clean Harbors Environmental Services, Inc.
Transporter 2 Emergency Number:	Not reported
TSDF EPA ID:	CAD059494310
TSDF Name:	Clean Harbors San Jose LLC
TSDF Address 1:	1021 Berryessa Road
TSDF Address 2:	Not reported
TSDF City,State,Zip:	San Jose, CA 95133
TSDF Telephone:	Not reported
TSDFA EPA ID:	Not reported
Waste Code Description:	352 - Not reported
RCRA Code:	Not reported
Meth Code:	H141 - Not reported
Quantity Tons:	0.01
Waste Quantity:	20
Quantity Unit:	P
Year:	2020
EM Manifest ID:	Not reported
Shipment Date:	11/4/2020
Shipment Date:	11/4/2020
Receipt Date:	11/4/2020
Manifest Number:	015416681FLE
Generator EPA ID:	CAR000125260
Name:	CHEVRON PRODUCTS COMPANY
Address:	CHEVRON #95954
Address 2:	10023 Deanza Blvd
City,State,Zip:	CUPERTINO, CA 95014
Telephone:	Not reported
Contact:	Waste Tracking Desk
Contact Telephone:	877-849-4435
Contact Email:	Not reported
Transporter 1 EPA ID:	MAD039322250
Transporter Name:	Clean Harbors Environmental Services, Inc.
Transporter 1 Emergency Number:	Not reported

CHEVRON #9-5954 (Continued) **S105512813**

Transporter 2 EPA ID:	Not reported
Transporter Name 2:	Not reported
Transporter 2 Emergency Number:	Not reported
TSDF EPA ID:	CAD059494310
TSDF Name:	Clean Harbors San Jose LLC
TSDF Address 1:	1021 Berryessa Road
TSDF Address 2:	Not reported
TSDF City,State,Zip:	San Jose, CA 95133
TSDF Telephone:	Not reported
TSDFA EPA ID:	Not reported
Waste Code Description:	352 - Not reported
RCRA Code:	D018
Meth Code:	H141 - Not reported
Quantity Tons:	0.0125
Waste Quantity:	25
Quantity Unit:	P

Year:	2020
EM Manifest ID:	Not reported
Shipment Date:	11/4/2020
Shipment Date:	11/4/2020
Receipt Date:	11/4/2020
Manifest Number:	015416681FLE
Generator EPA ID:	CAR000125260
Name:	CHEVRON PRODUCTS COMPANY
Address:	CHEVRON #95954
Address 2:	10023 Deanza Blvd
City,State,Zip:	CUPERTINO, CA 95014
Telephone:	Not reported
Contact:	Waste Tracking Desk
Contact Telephone:	877-849-4435
Contact Email:	Not reported
Transporter 1 EPA ID:	MAD039322250
Transporter Name:	Clean Harbors Environmental Services, Inc.
Transporter 1 Emergency Number:	Not reported
Transporter 2 EPA ID:	Not reported
Transporter Name 2:	Not reported
Transporter 2 Emergency Number:	Not reported
TSDF EPA ID:	CAD059494310
TSDF Name:	Clean Harbors San Jose LLC
TSDF Address 1:	1021 Berryessa Road
TSDF Address 2:	Not reported
TSDF City,State,Zip:	San Jose, CA 95133
TSDF Telephone:	Not reported
TSDFA EPA ID:	Not reported
Waste Code Description:	352 - Not reported
RCRA Code:	Not reported
Meth Code:	H141 - Not reported
Quantity Tons:	0.0175
Waste Quantity:	35
Quantity Unit:	P

Year:	2020
EM Manifest ID:	Not reported
Shipment Date:	1/13/2020
Shipment Date:	1/13/2020
Receipt Date:	2/3/2020

CHEVRON #9-5954 (Continued) **S105512813**

Manifest Number:	014191388FLE
Generator EPA ID:	CAR000125260
Name:	CHEVRON PRODUCTS COMPANY
Address:	CHEVRON #95954
Address 2:	10023 Deanza Blvd
City,State,Zip:	CUPERTINO, CA 95014
Telephone:	Not reported
Contact:	Waste Tracking Desk
Contact Telephone:	877-849-4435
Contact Email:	Not reported
Transporter 1 EPA ID:	MAD039322250
Transporter Name:	Clean Harbors Environmental Services, Inc.
Transporter 1 Emergency Number:	Not reported
Transporter 2 EPA ID:	MAD039322250
Transporter Name 2:	Clean Harbors Environmental Services, Inc.
Transporter 2 Emergency Number:	Not reported
TSDF EPA ID:	CAD044429835
TSDF Name:	Clean Harbors Wilmington LLC
TSDF Address 1:	1737 East Denni Street
TSDF Address 2:	Not reported
TSDF City,State,Zip:	Wilmington, CA 90744
TSDF Telephone:	Not reported
TSDFA EPA ID:	Not reported
Waste Code Description:	352 - Not reported
RCRA Code:	D018
Meth Code:	H141 - Not reported
Quantity Tons:	0.0125
Waste Quantity:	25
Quantity Unit:	P

Year:	2020
EM Manifest ID:	Not reported
Shipment Date:	1/13/2020
Shipment Date:	1/13/2020
Receipt Date:	1/20/2020
Manifest Number:	014191387FLE
Generator EPA ID:	CAR000125260
Name:	CHEVRON PRODUCTS COMPANY
Address:	CHEVRON #95954
Address 2:	10023 Deanza Blvd
City,State,Zip:	CUPERTINO, CA 95014
Telephone:	Not reported
Contact:	Waste Tracking Desk
Contact Telephone:	877-849-4435
Contact Email:	Not reported
Transporter 1 EPA ID:	MAD039322250
Transporter Name:	Clean Harbors Environmental Services, Inc.
Transporter 1 Emergency Number:	Not reported
Transporter 2 EPA ID:	MAD039322250
Transporter Name 2:	Clean Harbors Environmental Services, Inc.
Transporter 2 Emergency Number:	Not reported
TSDF EPA ID:	CAD059494310
TSDF Name:	Clean Harbors San Jose LLC
TSDF Address 1:	1021 Berryessa Road
TSDF Address 2:	Not reported
TSDF City,State,Zip:	San Jose, CA 95133
TSDF Telephone:	Not reported

CHEVRON #9-5954 (Continued) **S105512813**

TSDFA EPA ID:	Not reported
Waste Code Description:	352 - Not reported
RCRA Code:	Not reported
Meth Code:	H141 - Not reported
Quantity Tons:	0.0125
Waste Quantity:	25
Quantity Unit:	P

Year:	2020
EM Manifest ID:	Not reported
Shipment Date:	1/13/2020
Shipment Date:	1/13/2020
Receipt Date:	1/20/2020
Manifest Number:	014191387FLE
Generator EPA ID:	CAR000125260
Name:	CHEVRON PRODUCTS COMPANY
Address:	CHEVRON #95954
Address 2:	10023 Deanza Blvd
City,State,Zip:	CUPERTINO, CA 95014
Telephone:	Not reported
Contact:	Waste Tracking Desk
Contact Telephone:	877-849-4435
Contact Email:	Not reported
Transporter 1 EPA ID:	MAD039322250
Transporter Name:	Clean Harbors Environmental Services, Inc.
Transporter 1 Emergency Number:	Not reported
Transporter 2 EPA ID:	MAD039322250
Transporter Name 2:	Clean Harbors Environmental Services, Inc.
Transporter 2 Emergency Number:	Not reported
TSDF EPA ID:	CAD059494310
TSDF Name:	Clean Harbors San Jose LLC
TSDF Address 1:	1021 Berryessa Road
TSDF Address 2:	Not reported
TSDF City,State,Zip:	San Jose, CA 95133
TSDF Telephone:	Not reported
TSDFA EPA ID:	Not reported
Waste Code Description:	134 - Not reported
RCRA Code:	D001,D018
Meth Code:	H141 - Not reported
Quantity Tons:	0.05
Waste Quantity:	100
Quantity Unit:	P

CERS:

Name:	CHEVRON STATION #95954
Address:	10023 S DE ANZA BL
City,State,Zip:	CUPERTINO, CA 95014
Site ID:	104966
CERS ID:	10343758
CERS Description:	Chemical Storage Facilities

Violations:

Site ID:	104966
Site Name:	CHEVRON STATION #95954
Violation Date:	01-23-2024
Citation:	HSC 6.7 25284.2 - California Health and Safety Code, Chapter 6.7, Section(s) 25284.2

CHEVRON #9-5954 (Continued) **S105512813**

Violation Description: "Failure to meet one or more of the following requirements: Install or maintain a liquid-tight spill container. Have a minimum capacity of five gallons. Have a functional drain valve or other method for the removal of liquid from the spill container. Be resistant to galvanic corrosion. Perform a tightness test at installation, every 12 months thereafter, or within 30 days after a repair to the spill container. Tested using applicable manufacturer guidelines, industry codes, engineering standards, or a method approved by a professional engineer. Tested by a certified UST service technician. Maintain records of spill containment testing for 36 months. "
Violation Notes: All three spill containers do not contain the minimum 5 gallon capacity. Additionally, the spill container for the Regular Main tank failed integrity testing.
Violation Division: Santa Clara County Fire Department
Violation Program: UST
Violation Source: CERS,

Site ID: 104966
Site Name: CHEVRON STATION #95954
Violation Date: 01-19-2022
Citation: HSC 6.7 25284.2 - California Health and Safety Code, Chapter 6.7, Section(s) 25284.2
Violation Description: "Failure to meet one or more of the following requirements: Install or maintain a liquid-tight spill container. Have a minimum capacity of five gallons. Have a functional drain valve or other method for the removal of liquid from the spill container. Be resistant to galvanic corrosion. Perform a tightness test at installation, every 12 months thereafter, or within 30 days after a repair to the spill container. Tested using applicable manufacturer guidelines, industry codes, engineering standards, or a method approved by a professional engineer. Tested by a certified UST service technician. Maintain records of spill containment testing for 36 months. "
Violation Notes: Returned to compliance on 01/19/2022. Premium gasoline fill spill container assembly within containment sump failed initial integrity testing (leaking into tank fill pipe observed). This container was replaced, retested, and passed during this inspection on 1/19/22.
Violation Division: Santa Clara County Fire Department
Violation Program: UST
Violation Source: CERS,

Site ID: 104966
Site Name: CHEVRON STATION #95954
Violation Date: 01-19-2022
Citation: HSC 6.7 25291(a)(1) - California Health and Safety Code, Chapter 6.7, Section(s) 25291(a)(1)
Violation Description: Failure to construct, operate, and maintain primary containment as product-tight.
Violation Notes: Returned to compliance on 05/21/2022. Wetness on product pipes within dispensers 5/6 & 11/12 observed. Troubleshoot for leaks & clean residual liquid.
Violation Division: Santa Clara County Fire Department
Violation Program: UST
Violation Source: CERS,

Site ID: 104966
Site Name: CHEVRON STATION #95954
Violation Date: 01-21-2021

CHEVRON #9-5954 (Continued) **S105512813**

Citation: HSC 6.7 25284.2 - California Health and Safety Code, Chapter 6.7, Section(s) 25284.2

Violation Description: "Failure to meet one or more of the following requirements: Install or maintain a liquid-tight spill container. Have a minimum capacity of five gallons. Have a functional drain valve or other method for the removal of liquid from the spill container. Be resistant to galvanic corrosion. Perform a tightness test at installation, every 12 months thereafter, or within 30 days after a repair to the spill container. Tested using applicable manufacturer guidelines, industry codes, engineering standards, or a method approved by a professional engineer. Tested by a certified UST service technician. Maintain records of spill containment testing for 36 months. "

Violation Notes: Returned to compliance on 01/21/2021. Gasket on main 87 octane fill cap was damaged causing the spill bucket to fail test. Gasket was replaced and test passed during inspection.

Violation Division: Santa Clara County Fire Department
Violation Program: UST
Violation Source: CERS,

Site ID: 104966
Site Name: CHEVRON STATION #95954
Violation Date: 01-23-2024
Citation: 23 CCR 16 2712(b)(1)(G) - California Code of Regulations, Title 23, Chapter 16, Section(s) 2712(b)(1)(G)

Violation Description: Failure to comply with one or more of the following overfill prevention equipment requirements: Alert the transfer operator when the tank is 90 percent full by restricting the flow into the tank or triggering an audible and visual alarm; or Restrict delivery of flow to the tank at least 30 minutes before the tank overfills, provided the restriction occurs when the tank is filled to no more than 95 percent of capacity; and activate an audible alarm at least five minutes before the tank overfills; or Provide positive shut-off of flow to the tank when the tank is filled to no more than 95 percent of capacity; or Provide positive shut-off of flow to the tank so that none of the fittings located on the top of the tank are exposed to product due to overfilling. Install/retrofit overfill prevention equipment that does not use flow restrictors on vent piping to meet overfill prevention equipment requirements when the overfill prevention equipment is installed, repaired, or replaced on and after October 1, 2018. For USTs installed before October 1, 2018, perform an inspection by October 13, 2018 and every 36 months thereafter. For USTs installed on and after October 1, 2018, perform an inspection at installation and every 36 months thereafter. Inspected within 30 days after a repair to the overfill prevention equipment. Inspected using an applicable manufacturer guidelines, industry codes, engineering standards, or a method approved by a professional engineer. Inspected by a certified UST service technician. Maintain records of overfill prevention equipment inspection for 36 months.

Violation Notes: Overfill prevention inspection is overdue. Last conducted on 1/21/2021. Attempt to inspect was made 1/23/2024 without success according to service technician.

Violation Division: Santa Clara County Fire Department
Violation Program: UST
Violation Source: CERS,

Site ID: 104966
Site Name: CHEVRON STATION #95954

CHEVRON #9-5954 (Continued) **S105512813**

Violation Date: 01-24-2020
Citation: HSC 6.7 25284.2 - California Health and Safety Code, Chapter 6.7, Section(s) 25284.2
Violation Description: "Failure to meet one or more of the following requirements: Install or maintain a liquid-tight spill container. Have a minimum capacity of five gallons. Have a functional drain valve or other method for the removal of liquid from the spill container. Be resistant to galvanic corrosion. Perform a tightness test at installation, every 12 months thereafter, or within 30 days after a repair to the spill container. Tested using applicable manufacturer guidelines, industry codes, engineering standards, or a method approved by a professional engineer. Tested by a certified UST service technician. Maintain records of spill containment testing for 36 months. "
Violation Notes: Returned to compliance on 01/24/2020. Install or maintain a liquid-tight spill container.
Violation Division: Santa Clara County Fire Department
Violation Program: UST
Violation Source: CERS,

Evaluation:
Eval General Type: Compliance Evaluation Inspection
Eval Date: 01-21-2021
Violations Found: Yes
Eval Type: Routine done by local agency
Eval Notes: Not reported
Eval Division: Santa Clara County Fire Department
Eval Program: UST
Eval Source: CERS,

Eval General Type: Compliance Evaluation Inspection
Eval Date: 01-29-2014
Violations Found: No
Eval Type: Routine done by local agency
Eval Notes: Occupancy ID: 1256
Eval Division: Santa Clara County Fire Department
Eval Program: HMRRP
Eval Source: CERS,

Eval General Type: Compliance Evaluation Inspection
Eval Date: 03-15-2022
Violations Found: No
Eval Type: Routine done by local agency
Eval Notes: On site to conduct a routine hazardous waste inspection. Observed the following wastes on site: 1 x 30 gallon drum of Waste absorbent spill pads 1 x 30 gallon drum of Used filters, hoses and nozzles 1 x 30 gallon drum of Waste water/gasoline EPA ID CAR000125260 is active Fire extinguishers have been serviced Emergency Procedures are posted on site Spill control is available on site Employees are thoroughly familiar with proper waste handling and emergency procedures Container areas are inspected weekly Manifests were reviewed and are in good order
Eval Division: Santa Clara County Environmental Health
Eval Program: HW
Eval Source: CERS,

Eval General Type: Compliance Evaluation Inspection
Eval Date: 01-10-2017

CHEVRON #9-5954 (Continued) **S105512813**

Violations Found: No
Eval Type: Routine done by local agency
Eval Notes: Occupancy ID: 1256
Eval Division: Santa Clara County Fire Department
Eval Program: UST
Eval Source: CERS,

Eval General Type: Compliance Evaluation Inspection
Eval Date: 01-10-2018
Violations Found: No
Eval Type: Routine done by local agency
Eval Notes: Occupancy ID: 1256
Eval Division: Santa Clara County Fire Department
Eval Program: HMRRP
Eval Source: CERS,

Eval General Type: Compliance Evaluation Inspection
Eval Date: 01-15-2019
Violations Found: No
Eval Type: Routine done by local agency
Eval Notes: Occupany ID: 1256
Eval Division: Santa Clara County Fire Department
Eval Program: HMRRP
Eval Source: CERS,

Eval General Type: Compliance Evaluation Inspection
Eval Date: 01-19-2022
Violations Found: No
Eval Type: Routine done by local agency
Eval Notes: Occupany ID: 1256
Eval Division: Santa Clara County Fire Department
Eval Program: HMRRP
Eval Source: CERS,

Eval General Type: Compliance Evaluation Inspection
Eval Date: 01-20-2015
Violations Found: No
Eval Type: Routine done by local agency
Eval Notes: Occupancy ID: 1256
Eval Division: Santa Clara County Fire Department
Eval Program: UST
Eval Source: CERS,

Eval General Type: Compliance Evaluation Inspection
Eval Date: 01-21-2021
Violations Found: No
Eval Type: Routine done by local agency
Eval Notes: Not reported
Eval Division: Santa Clara County Fire Department
Eval Program: UST
Eval Source: CERS,

Eval General Type: Compliance Evaluation Inspection
Eval Date: 01-23-2024
Violations Found: No
Eval Type: Routine done by local agency
Eval Notes: Occupany ID: 1256

CHEVRON #9-5954 (Continued) **S105512813**

Eval Division: Santa Clara County Fire Department
Eval Program: HMRRP
Eval Source: CERS,

Eval General Type: Compliance Evaluation Inspection
Eval Date: 01-23-2024
Violations Found: Yes
Eval Type: Routine done by local agency
Eval Notes: Not reported
Eval Division: Santa Clara County Fire Department
Eval Program: UST
Eval Source: CERS,

Eval General Type: Compliance Evaluation Inspection
Eval Date: 01-29-2014
Violations Found: No
Eval Type: Routine done by local agency
Eval Notes: Occupancy ID: 1256
Eval Division: Santa Clara County Fire Department
Eval Program: UST
Eval Source: CERS,

Eval General Type: Compliance Evaluation Inspection
Eval Date: 01-10-2017
Violations Found: No
Eval Type: Routine done by local agency
Eval Notes: Occupancy ID: 1256
Eval Division: Santa Clara County Fire Department
Eval Program: HMRRP
Eval Source: CERS,

Eval General Type: Compliance Evaluation Inspection
Eval Date: 01-14-2016
Violations Found: No
Eval Type: Routine done by local agency
Eval Notes: Occupancy ID: 1256
Eval Division: Santa Clara County Fire Department
Eval Program: UST
Eval Source: CERS,

Eval General Type: Compliance Evaluation Inspection
Eval Date: 01-20-2015
Violations Found: No
Eval Type: Routine done by local agency
Eval Notes: Occupancy ID: 1256
Eval Division: Santa Clara County Fire Department
Eval Program: HMRRP
Eval Source: CERS,

Eval General Type: Compliance Evaluation Inspection
Eval Date: 01-24-2020
Violations Found: Yes
Eval Type: Routine done by local agency
Eval Notes: 91 spill bucket failed, then repaired and passed
Eval Division: Santa Clara County Fire Department
Eval Program: UST
Eval Source: CERS,

CHEVRON #9-5954 (Continued) **S105512813**

Eval General Type: Compliance Evaluation Inspection
Eval Date: 01-24-2023
Violations Found: No
Eval Type: Routine done by local agency
Eval Notes: Occupany ID: 1256
Eval Division: Santa Clara County Fire Department
Eval Program: HMRRP
Eval Source: CERS,

Eval General Type: Compliance Evaluation Inspection
Eval Date: 01-10-2018
Violations Found: No
Eval Type: Routine done by local agency
Eval Notes: Occupancy ID: 1256
Eval Division: Santa Clara County Fire Department
Eval Program: UST
Eval Source: CERS,

Eval General Type: Compliance Evaluation Inspection
Eval Date: 01-14-2016
Violations Found: No
Eval Type: Routine done by local agency
Eval Notes: Occupancy ID: 1256
Eval Division: Santa Clara County Fire Department
Eval Program: HMRRP
Eval Source: CERS,

Eval General Type: Compliance Evaluation Inspection
Eval Date: 01-15-2019
Violations Found: No
Eval Type: Routine done by local agency
Eval Notes: Occupany ID: 1256
Eval Division: Santa Clara County Fire Department
Eval Program: UST
Eval Source: CERS,

Eval General Type: Compliance Evaluation Inspection
Eval Date: 01-19-2022
Violations Found: Yes
Eval Type: Routine done by local agency
Eval Notes: Not reported
Eval Division: Santa Clara County Fire Department
Eval Program: UST
Eval Source: CERS,

Eval General Type: Compliance Evaluation Inspection
Eval Date: 01-21-2021
Violations Found: No
Eval Type: Routine done by local agency
Eval Notes: Not reported
Eval Division: Santa Clara County Fire Department
Eval Program: HMRRP
Eval Source: CERS,

Eval General Type: Compliance Evaluation Inspection
Eval Date: 01-21-2021
Violations Found: No

CHEVRON #9-5954 (Continued) **S105512813**

Eval Type: Routine done by local agency
Eval Notes: Occupany ID: 1256
Eval Division: Santa Clara County Fire Department
Eval Program: HMRRP
Eval Source: CERS,

Eval General Type: Compliance Evaluation Inspection
Eval Date: 01-24-2020
Violations Found: No
Eval Type: Routine done by local agency
Eval Notes: Occupany ID: 1256
Eval Division: Santa Clara County Fire Department
Eval Program: HMRRP
Eval Source: CERS,

Eval General Type: Compliance Evaluation Inspection
Eval Date: 01-24-2023
Violations Found: No
Eval Type: Routine done by local agency
Eval Notes: Not reported
Eval Division: Santa Clara County Fire Department
Eval Program: UST
Eval Source: CERS,

Affiliation:
Affiliation Type Desc: Property Owner
Entity Name: MARDESICH CO LLC MARDESICH CO CROSSROAD LLC
Entity Title: Not reported
Affiliation Address: 11208 STAUFFER LN
Affiliation City: CUPERTINO
Affiliation State: CA
Affiliation Country: United States
Affiliation Zip: 95014
Affiliation Phone: (408) 255-3042,

Affiliation Type Desc: Facility Mailing Address
Entity Name: Mailing Address
Entity Title: Not reported
Affiliation Address: PO BOX 6004, ATTN: PERMIT DESK
Affiliation City: SAN RAMON
Affiliation State: CA
Affiliation Country: Not reported
Affiliation Zip: 94583
Affiliation Phone: ,

Affiliation Type Desc: UST Tank Operator
Entity Name: CHEVRON PRODUCTS COMPANY (A DIVISION OF CHEVRON U.S.A. INC.)
Entity Title: Not reported
Affiliation Address: P.O. BOX 6004, ATTN: PERMIT DESK
Affiliation City: SAN RAMON
Affiliation State: CA
Affiliation Country: United States
Affiliation Zip: 94583
Affiliation Phone: (925) 842-9002,

Affiliation Type Desc: CUPA District
Entity Name: Santa Clara County Environmental Health

CHEVRON #9-5954 (Continued) **S105512813**

Entity Title:	Not reported
Affiliation Address:	1555 Berger Drive, Suite 300
Affiliation City:	San Jose
Affiliation State:	CA
Affiliation Country:	Not reported
Affiliation Zip:	95112-2716
Affiliation Phone:	(408) 918-3400,

Affiliation Type Desc:	Identification Signer
Entity Name:	Charles Bittle
Entity Title:	Retail HSE Specialist
Affiliation Address:	Not reported
Affiliation City:	Not reported
Affiliation State:	Not reported
Affiliation Country:	Not reported
Affiliation Zip:	Not reported
Affiliation Phone:	,

Affiliation Type Desc:	Operator
Entity Name:	CHEVRON PRODUCTS COMPANY (A DIVISION OF CHEVRON U.S.A.)
Entity Title:	Not reported
Affiliation Address:	Not reported
Affiliation City:	Not reported
Affiliation State:	Not reported
Affiliation Country:	Not reported
Affiliation Zip:	Not reported
Affiliation Phone:	(408) 996-9906,

Affiliation Type Desc:	UST Property Owner Name
Entity Name:	MARDESICH CO LLC MARDESICH CO CROSSROAD LLC
Entity Title:	Not reported
Affiliation Address:	11208 STAUFFER LN
Affiliation City:	CUPERTINO
Affiliation State:	CA
Affiliation Country:	United States
Affiliation Zip:	95014
Affiliation Phone:	(408) 255-3042,

Affiliation Type Desc:	UST Tank Owner
Entity Name:	CHEVRON PRODUCTS COMPANY (A DIVISION OF CHEVRON U.S.A. INC.)
Entity Title:	Not reported
Affiliation Address:	P.O. BOX 6004, ATTN: PERMIT DESK
Affiliation City:	SAN RAMON
Affiliation State:	CA
Affiliation Country:	United States
Affiliation Zip:	94583
Affiliation Phone:	(925) 842-9002,

Affiliation Type Desc:	Document Preparer
Entity Name:	CHARLES BITTLE
Entity Title:	Not reported
Affiliation Address:	Not reported
Affiliation City:	Not reported
Affiliation State:	Not reported
Affiliation Country:	Not reported
Affiliation Zip:	Not reported
Affiliation Phone:	,

CHEVRON #9-5954 (Continued) **S105512813**

Affiliation Type Desc:	Environmental Contact
Entity Name:	CHEVRON PRODUCTS COMPANY (A DIVISION OF CHEVRON U.S.A.)
Entity Title:	Not reported
Affiliation Address:	PO BOX 6004, ATTN: PERMIT DESK
Affiliation City:	SAN RAMON
Affiliation State:	CA
Affiliation Country:	Not reported
Affiliation Zip:	94583
Affiliation Phone:	,

Affiliation Type Desc:	Legal Owner
Entity Name:	CHEVRON PRODUCTS COMPANY (A DIVISION OF CHEVRON U.S.A.)
Entity Title:	Not reported
Affiliation Address:	PO BOX 6004, ATTN: PERMIT DESK
Affiliation City:	SAN RAMON
Affiliation State:	CA
Affiliation Country:	United States
Affiliation Zip:	94583
Affiliation Phone:	(925) 842-9002,

Affiliation Type Desc:	Parent Corporation
Entity Name:	CHEVRON PRODUCTS COMPANY (A DIVISION OF CHEVRON U.S.A. INC.)
Entity Title:	Not reported
Affiliation Address:	Not reported
Affiliation City:	Not reported
Affiliation State:	Not reported
Affiliation Country:	Not reported
Affiliation Zip:	Not reported
Affiliation Phone:	,

Affiliation Type Desc:	UST Permit Applicant
Entity Name:	DEBORAH ROWE
Entity Title:	RETAIL HES
Affiliation Address:	Not reported
Affiliation City:	Not reported
Affiliation State:	Not reported
Affiliation Country:	Not reported
Affiliation Zip:	Not reported
Affiliation Phone:	(925) 842-9002,

Name:	CHEVRON #9-5954
Address:	10023 S DE ANZA BLVD
City,State,Zip:	CUPERTINO, CA 95014
Site ID:	909842
CERS ID:	T0608500327
CERS Description:	Leaking Underground Storage Tank Cleanup Site

Affiliation:

Affiliation Type Desc:	Local Agency Caseworker
Entity Name:	DEH CASEWORKER - SANTA CLARA COUNTY LOP
Entity Title:	Not reported
Affiliation Address:	1555 Berger Drive, Suite 300
Affiliation City:	SAN JOSE
Affiliation State:	CA
Affiliation Country:	Not reported
Affiliation Zip:	Not reported
Affiliation Phone:	4089183400,

CHEVRON #9-5954 (Continued) **S105512813**

Affiliation Type Desc:	Regional Board Caseworker
Entity Name:	Regional Water Board - SAN FRANCISCO BAY RWQCB (REGION 2)
Entity Title:	Not reported
Affiliation Address:	1515 CLAY ST SUITE 1400
Affiliation City:	OAKLAND
Affiliation State:	CA
Affiliation Country:	Not reported
Affiliation Zip:	Not reported
Affiliation Phone:	,

O116 **CUPERTINO CLEAN SCENE** **UST FINDER RELEASE** **1028943804**
ENE **10165 DE ANZA BOULEVARD** **N/A**
1/4-1/2 **CUPERTINO, CA 95014**
0.295 mi.
1555 ft. **Site 2 of 2 in cluster O**

Relative:
Lower

Actual:
234 ft.

UST FINDER RELEASE:

Object ID:	44612
Facility ID:	Not reported
Lust ID:	CAT0608502052
Name:	CUPERTINO CLEAN SCENE
Address:	10165 DE ANZA BOULEVARD
City,State,Zip:	CUPERTINO, CA 95014
Address Match Type:	PointAddress
Reported Date:	Not reported
Status:	No Further Action
Substance:	Not reported
Population within 1500ft:	1254
Domestic Wells within 1500ft:	0
Land Use:	Developed, Medium Intensity
Within SPA:	No
SPA PWS Facility ID:	Not reported
SPA Water Type:	Not reported
SPA Facility Type:	Not reported
SPA HUC12:	Not reported
Within WHPA:	No
WHPA PWS Facility ID:	Not reported
WHPA Water Type:	Not reported
WHPA Facility Type:	Not reported
WHPA HUC12:	Not reported
Within 100yr Floodplain:	No
Tribe:	Not reported
EPA Region:	9
NFA Letter 1:	Not reported
NFA Letter 2:	Not reported
NFA Letter 3:	Not reported
NFA Letter 4:	Not reported
Closed With Residual Contaminate:	Not reported
Coordinate Source:	Geocode
X Coord:	-122.03245
Y Coord:	37.3254400000001
Latitude:	37.32544
Longitude:	-122.032449999999

N117 East 1/4-1/2 0.311 mi. 1641 ft. | **TEXACO**
10002 DE ANZA BLVD
CUPERTINO, CA 95014

Site 4 of 4 in cluster N

UST FINDER RELEASE | **1029116408**
N/A

Relative: Lower

Actual: 234 ft.

UST FINDER RELEASE:

Object ID:	44646
Facility ID:	Not reported
Lust ID:	CAT0608501414
Name:	TEXACO
Address:	10002 DE ANZA BLVD
City,State,Zip:	CUPERTINO, CA 95014
Address Match Type:	PointAddress
Reported Date:	Not reported
Status:	No Further Action
Substance:	Not reported
Population within 1500ft:	1591
Domestic Wells within 1500ft:	0
Land Use:	Developed, High Intensity
Within SPA:	No
SPA PWS Facility ID:	Not reported
SPA Water Type:	Not reported
SPA Facility Type:	Not reported
SPA HUC12:	Not reported
Within WHPA:	No
WHPA PWS Facility ID:	Not reported
WHPA Water Type:	Not reported
WHPA Facility Type:	Not reported
WHPA HUC12:	Not reported
Within 100yr Floodplain:	No
Tribe:	Not reported
EPA Region:	9
NFA Letter 1:	Not reported
NFA Letter 2:	Not reported
NFA Letter 3:	Not reported
NFA Letter 4:	Not reported
Closed With Residual Contaminate:	Not reported
Coordinate Source:	Geocode
X Coord:	-122.03213
Y Coord:	37.32327
Latitude:	37.32327
Longitude:	-122.032129999999

P118 WSW 1/4-1/2 0.337 mi. 1777 ft. | **DEANZA CORPYARD**
21250 STEVENS CREEK BLVD.
CUPERTINO, CA 95014

Site 1 of 4 in cluster P

LUST
CPS-SLIC
CUPA Listings
HIST CORTESE
NPDES
CIWQS
CERS

S103641740
N/A

Relative: Higher

Actual: 289 ft.

LUST:

Name:	DE ANZA COLLEGE
Address:	21250 STEVENS CREEK BLVD
City,State,Zip:	CUPERTINO, CA 95014
Lead Agency:	SANTA CLARA COUNTY LOP
Case Type:	LUST Cleanup Site

DEANZA CORPYARD (Continued) **S103641740**

Geo Track:

Global Id:	T0608501336
Latitude:	37.3218132070453
Longitude:	-122.048814296722
Status:	Completed - Case Closed
Status Date:	12/28/1995
Case Worker:	DEH
RB Case Number:	Not reported
Local Agency:	SANTA CLARA COUNTY LOP
File Location:	All Files are on GeoTracker or in the Local Agency Database
Local Case Number:	Not reported
Potential Media Affect:	Soil
Potential Contaminants of Concern:	Gasoline
EPA Region:	9
Coordinate Source:	Google Map Move
Quantity Released Gallons:	Not reported
Begin Date:	01/01/1989
Leak Reported Date:	01/01/1989
How Discovered:	Not reported
How Discovered Description:	Not reported
Discharge Source:	Not reported
Discharge Cause:	Not reported
Stop Method:	Not reported
Stop Description:	Not reported
No Further Action Date:	12/28/1995
CA Water Watershed Name:	Santa Clara - Palo Alto (205.50)
Dwr Groundwater Subbasin Name:	Santa Clara Valley - Santa Clara (2-009.02)
Disadvantaged Community:	Not reported
CA Enviroscreen 3 Score:	26-30%
CA Enviroscreen 4 Score:	10-15%
Military DOD Site:	No
Facility Project Subtype:	Not reported
RWQCB Region:	SAN FRANCISCO BAY RWQCB (REGION 2)
Claim Number:	Not reported
Claim Status:	Not reported
Site History:	Not reported

LUST:

Global Id:	T0608501336
Contact Type:	Local Agency Caseworker - Primary Caseworker
Contact Name:	DEH CASEWORKER
Organization Name:	SANTA CLARA COUNTY LOP
Address:	1555 Berger Drive, Suite 300
City:	SAN JOSE
Email:	dehweb@deh.sccgov.org
Phone Number:	4089183400

Global Id:	T0608501336
Contact Type:	Regional Board Caseworker
Contact Name:	Regional Water Board
Organization Name:	SAN FRANCISCO BAY RWQCB (REGION 2)
Address:	1515 CLAY ST SUITE 1400
City:	OAKLAND
Email:	Not reported
Phone Number:	Not reported

DEANZA CORPYARD (Continued) **S103641740**

LUST:

Global Id:	T0608501336
Action Type:	ENFORCEMENT
Date:	12/28/1995
Action:	Closure/No Further Action Letter
Global Id:	T0608501336
Action Type:	RESPONSE
Date:	12/28/1995
Action:	Other Report / Document
Global Id:	T0608501336
Action Type:	Other
Date:	01/01/1989
Action:	Leak Reported

LUST:

Global Id:	T0608501336
Status:	Open - Case Begin Date
Status Date:	01/01/1989
Global Id:	T0608501336
Status:	Completed - Case Closed
Status Date:	12/28/1995

LUST SANTA CLARA:

Name:	DE ANZA COLLEGE
Address:	21250 STEVENS CREEK BLVD
City,State,Zip:	CUPERTINO, CA
Region:	SANTA CLARA
SCVWD ID:	07S2W14J01F
Date Closed:	12/28/1995
EDR Link ID:	07S2W14J01F

CPS-SLIC:

Name:	DE ANZA COMMUNITY COLLEGE
Address:	21250 STEVENS CREEK BOULEVARD
City,State,Zip:	CUPERTINO, CA 95014-5793
Region:	STATE
Facility Status:	**Completed - Case Closed**
Status Date:	02/17/2012
Global Id:	T10000003253
Lead Agency:	SANTA CLARA COUNTY LOP
Lead Agency Case Number:	07S2W14J02s
Latitude:	37.3209258708192
Longitude:	-122.046689987183
Case Type:	Cleanup Program Site
Case Worker:	Not reported
Local Agency:	Not reported
RB Case Number:	Not reported
File Location:	All Files are on GeoTracker or in the Local Agency Database
Potential Media Affected:	Soil
Potential Contaminants of Concern:	Polychlorinated biphenyls (PCBs), DDD / DDE / DDT, Arsenic, Other Metal

DEANZA CORPYARD (Continued) **S103641740**

EPA Region:	9
Coordinate Source:	Google Map Move
Quantity Released Gallons:	Not reported
Begin Date:	07/22/2011
Leak Reported Date:	08/24/2011
How Discovered:	Other Means
How Discovered Description:	sampling for construction activities
Discharge Source:	Not reported
Discharge Cause:	Not reported
Stop Method:	Not reported
Stop Description:	historical activities; now a college campus
No Further Action Date:	02/17/2012
CA Water Watershed Name:	Santa Clara - Palo Alto (205.50)
Dwr Groundwater Subbasin Name:	Santa Clara Valley - Santa Clara (2-009.02)
Disadvantaged Community:	Not reported
CA Enviroscreen 3 Score:	21-25%
CA Enviroscreen 4 Score:	10-15%
Military DOD Site:	No
Facility Project Subtype:	Not reported
RWQCB Region:	SAN FRANCISCO BAY RWQCB (REGION 2)
Claim No:	Not reported
Claim Status:	Not reported
Site History:	Soil sampling was conducted in association with planned construction activities on campus. Arsenic, Vanadium, DDT, and PCBs were reported to be present. They have proposed to excavate and remove the impacted soil.

Click here to access the California GeoTracker records for this facility:

CUPA SANTA CLARA:

Name:	DE ANZA COLLEGE
Address:	21250 STEVENS CREEK BL
City,State,Zip:	CUPERTINO, CA 95014
Region:	SANTA CLARA
Telephone:	Not reported
UDF Email:	Not reported
PE#:	2206
Program Description:	GENERATES 5 TO <25 TONS/YEAR
Program Identifier:	DEH PERMIT-HAZ WASTE GENERATOR PROGRAM
Latitude:	37.319171
Longitude:	-122.045112
Record ID:	PR0312716
Facility ID:	FA0200936

Name:	DE ANZA COLLEGE
Address:	21250 STEVENS CREEK BL
City,State,Zip:	CUPERTINO, CA 95014
Region:	SANTA CLARA
Telephone:	Not reported
UDF Email:	Not reported
PE#:	2263
Program Description:	CONDITIONALLY EXEMPT (CE)
Program Identifier:	DEH PERMIT-ONSITE HAZ WASTE TREATMENT/TIERED PERMIT PROGRAM
Latitude:	37.319171
Longitude:	-122.045112
Record ID:	PR0364779
Facility ID:	FA0200936

DEANZA CORPYARD (Continued) **S103641740**

Name:	DE ANZA COLLEGE
Address:	21250 STEVENS CREEK BL
City,State,Zip:	CUPERTINO, CA 95014
Region:	SANTA CLARA
Telephone:	Not reported
UDF Email:	Not reported
PE#:	2011
Program Description:	APSA FACILITY-SPCC TEMPLATE(<10,000 GAL CAP)
Program Identifier:	DEH PERMIT-ABOVEGROUND PETROLEUM STORAGE ACT PROGRAM
Latitude:	37.319171
Longitude:	-122.045112
Record ID:	PR0415640
Facility ID:	FA0200936

HIST CORTESE:

edr_fname:	DE ANZA COLLEGE
edr_fadd1:	21250 STEVENS CREEK
City,State,Zip:	CUPERTINO, CA
Region:	CORTESE
Facility County Code:	43
Reg By:	LTNKA
Reg Id:	43-1360

NPDES:

Name:	DE ANZA COLLEGE COMBINED SITE IMPROVEMENTS PHASE 3
Address:	21250 STEVENS CREEK BOULEVARD
City,State,Zip:	CUPERTINO, CA 95014
Facility Status:	Not reported
NPDES Number:	Not reported
Region:	Not reported
Agency Number:	Not reported
Regulatory Measure ID:	Not reported
Place ID:	Not reported
Order Number:	Not reported
WDID:	2 43W001344
Regulatory Measure Type:	Construction
Program Type:	Not reported
Adoption Date Of Regulatory Measure:	Not reported
Effective Date Of Regulatory Measure:	Not reported
Termination Date Of Regulatory Measure:	Not reported
Expiration Date Of Regulatory Measure:	Not reported
Discharge Address:	Not reported
Discharge Name:	Not reported
Discharge City:	Not reported
Discharge State:	Not reported
Discharge Zip:	Not reported
Status:	Expired
Status Date:	09/09/2013
Operator Name:	Foothill DeAnza Community College District
Operator Address:	12345 El Monte Rd
Operator City:	Los Altos Hills
Operator State:	California
Operator Zip:	94022

Name:	DEANZA CORPYARD
Address:	21250 STEVENS CREEK BLVD.

DEANZA CORPYARD (Continued) **S103641740**

City,State,Zip:	CUPERTINO, CA 95014
Facility Status:	Not reported
NPDES Number:	Not reported
Region:	Not reported
Agency Number:	Not reported
Regulatory Measure ID:	Not reported
Place ID:	Not reported
Order Number:	Not reported
WDID:	2 43W000875
Regulatory Measure Type:	Construction
Program Type:	Not reported
Adoption Date Of Regulatory Measure:	Not reported
Effective Date Of Regulatory Measure:	Not reported
Termination Date Of Regulatory Measure:	Not reported
Expiration Date Of Regulatory Measure:	Not reported
Discharge Address:	Not reported
Discharge Name:	Not reported
Discharge City:	Not reported
Discharge State:	Not reported
Discharge Zip:	Not reported
Status:	Expired
Status Date:	10/19/2012
Operator Name:	Foothill DeAnza Community College District
Operator Address:	12345 El Monte Rd
Operator City:	Los Altos Hills
Operator State:	California
Operator Zip:	94022

Name:	SUNKEN GARDENS PROJECT
Address:	21250 STEVENS CREEK BLVD
City,State,Zip:	CUPERTINO, CA 95014
Facility Status:	Not reported
NPDES Number:	Not reported
Region:	Not reported
Agency Number:	Not reported
Regulatory Measure ID:	Not reported
Place ID:	Not reported
Order Number:	Not reported
WDID:	2 43W000457
Regulatory Measure Type:	Construction
Program Type:	Not reported
Adoption Date Of Regulatory Measure:	Not reported
Effective Date Of Regulatory Measure:	Not reported
Termination Date Of Regulatory Measure:	Not reported
Expiration Date Of Regulatory Measure:	Not reported
Discharge Address:	Not reported
Discharge Name:	Not reported
Discharge City:	Not reported
Discharge State:	Not reported
Discharge Zip:	Not reported
Status:	Expired
Status Date:	09/23/2011
Operator Name:	Foothill DeAnza Community College District
Operator Address:	12345 El Monte Rd
Operator City:	Los Altos Hills
Operator State:	California
Operator Zip:	94022

DEANZA CORPYARD (Continued) **S103641740**

Name:	DE ANZA COLLEGE BASEBALL FIELD
Address:	21250 STEVENS CREEK BLVD
City,State,Zip:	CUPERTINO, CA 95014
Facility Status:	Not reported
NPDES Number:	Not reported
Region:	Not reported
Agency Number:	Not reported
Regulatory Measure ID:	Not reported
Place ID:	Not reported
Order Number:	Not reported
WDID:	2 43C381127
Regulatory Measure Type:	Construction
Program Type:	Not reported
Adoption Date Of Regulatory Measure:	Not reported
Effective Date Of Regulatory Measure:	Not reported
Termination Date Of Regulatory Measure:	Not reported
Expiration Date Of Regulatory Measure:	Not reported
Discharge Address:	Not reported
Discharge Name:	Not reported
Discharge City:	Not reported
Discharge State:	Not reported
Discharge Zip:	Not reported
Status:	Terminated
Status Date:	11/03/2017
Operator Name:	De Anza College
Operator Address:	21250 Stevens Creek Blvd
Operator City:	Cupertino
Operator State:	California
Operator Zip:	95014

NPDES as of 03/2018:

NPDES Number:	CAS000002
Status:	Terminated
Agency Number:	0
Region:	2
Regulatory Measure ID:	489887
Order Number:	2009-0009-DWQ
Regulatory Measure Type:	Enrollee
Place ID:	Not reported
WDID:	2 43C381127
Program Type:	Construction
Adoption Date Of Regulatory Measure:	Not reported
Effective Date Of Regulatory Measure:	09/19/2017
Expiration Date Of Regulatory Measure:	Not reported
Termination Date Of Regulatory Measure:	11/03/2017
Discharge Name:	De Anza College
Discharge Address:	21250 Stevens Creek Blvd
Discharge City:	Cupertino
Discharge State:	California
Discharge Zip:	95014
Received Date:	Not reported
Processed Date:	Not reported
Status:	Not reported
Status Date:	Not reported
Place Size:	Not reported
Place Size Unit:	Not reported
Contact:	Not reported
Contact Title:	Not reported

DEANZA CORPYARD (Continued) **S103641740**

Contact Phone:	Not reported
Contact Phone Ext:	Not reported
Contact Email:	Not reported
Operator Name:	Not reported
Operator Address:	Not reported
Operator City:	Not reported
Operator State:	Not reported
Operator Zip:	Not reported
Operator Contact:	Not reported
Operator Contact Title:	Not reported
Operator Contact Phone:	Not reported
Operator Contact Phone Ext:	Not reported
Operator Contact Email:	Not reported
Operator Type:	Not reported
Developer:	Not reported
Developer Address:	Not reported
Developer City:	Not reported
Developer State:	Not reported
Developer Zip:	Not reported
Developer Contact:	Not reported
Developer Contact Title:	Not reported
Constype Linear Utility Ind:	Not reported
Emergency Phone:	Not reported
Emergency Phone Ext:	Not reported
Constype Above Ground Ind:	Not reported
Constype Below Ground Ind:	Not reported
Constype Cable Line Ind:	Not reported
Constype Comm Line Ind:	Not reported
Constype Commertial Ind:	Not reported
Constype Electrical Line Ind:	Not reported
Constype Gas Line Ind:	Not reported
Constype Industrial Ind:	Not reported
Constype Other Description:	Not reported
Constype Other Ind:	Not reported
Constype Recons Ind:	Not reported
Constype Residential Ind:	Not reported
Constype Transport Ind:	Not reported
Constype Utility Description:	Not reported
Constype Utility Ind:	Not reported
Constype Water Sewer Ind:	Not reported
Dir Discharge Uswater Ind:	Not reported
Receiving Water Name:	Not reported
Certifier:	Not reported
Certifier Title:	Not reported
Certification Date:	Not reported
Primary Sic:	Not reported
Secondary Sic:	Not reported
Tertiary Sic:	Not reported

CIWQS:

Name:	De Anza College Baseball Field
Address:	21250 STEVENS CREEK BLVD
City,State,Zip:	CUPERTINO, CA 95014
Agency:	De Anza College
Agency Address:	21250 Stevens Creek Blvd, Cupertino, CA 95014
Place/Project Type:	Construction

DEANZA CORPYARD (Continued) **S103641740**

SIC/NAICS:	Not reported
Region:	2
Program:	CONSTW
Regulatory Measure Status:	Terminated
Regulatory Measure Type:	Storm water construction
Order Number:	2009-0009-DWQ
WDID:	2 43C381127
NPDES Number:	CAS000002
Adoption Date:	Not reported
Effective Date:	09/19/2017
Termination Date:	11/03/2017
Expiration/Review Date:	Not reported
Design Flow:	Not reported
Major/Minor:	Not reported
Complexity:	Not reported
TTWQ:	Not reported
Enforcement Actions within 5 years:	0
Violations within 5 years:	0
Latitude:	37.31712
Longitude:	-122.04274

Name:	Flint Center Demolition
Address:	21250 STEVENS CREEK BLVD
City,State,Zip:	CUPERTINO, CA 95014
Agency:	Foothill De Anza CCD
Agency Address:	12345 El Monte Road Bldg D160, Los Altos Hills, CA 94022
Place/Project Type:	Construction - Other: College
SIC/NAICS:	Not reported
Region:	2
Program:	CONSTW
Regulatory Measure Status:	Active
Regulatory Measure Type:	Storm water construction
Order Number:	2009-0009-DWQ
WDID:	2 43C404356
NPDES Number:	CAS000002
Adoption Date:	Not reported
Effective Date:	07/08/2024
Termination Date:	Not reported
Expiration/Review Date:	Not reported
Design Flow:	Not reported
Major/Minor:	Not reported
Complexity:	Not reported
TTWQ:	Not reported
Enforcement Actions within 5 years:	0
Violations within 5 years:	0
Latitude:	37.32194
Longitude:	-122.04657

Name:	Mediated Learning Center De Anza Community College
Address:	21250 STEVENS CREEK BLVD
City,State,Zip:	CUPERTINO, CA 95014
Agency:	Foothill DeAnza Community College District
Agency Address:	12345 El Monte Rd, Los Altos Hills, CA 94022
Place/Project Type:	Construction - Commercial
SIC/NAICS:	Not reported
Region:	2
Program:	CONSTW

DEANZA CORPYARD (Continued) **S103641740**

Regulatory Measure Status:	Terminated
Regulatory Measure Type:	Storm water construction
Order Number:	2009-0009-DWQ
WDID:	2 43C355950
NPDES Number:	CAS000002
Adoption Date:	Not reported
Effective Date:	08/06/2009
Termination Date:	09/24/2012
Expiration/Review Date:	Not reported
Design Flow:	Not reported
Major/Minor:	Not reported
Complexity:	Not reported
TTWQ:	Not reported
Enforcement Actions within 5 years:	0
Violations within 5 years:	0
Latitude:	37.32066
Longitude:	-122.04806

CERS:

Name:	CONVERT EXISTING FACILITY TO BEACH VOLLEYBALL
Address:	21250 STEVENS CREEK BLVD.
City,State,Zip:	CUPERTINO, CA 95014
Site ID:	934053
CERS ID:	925923
CERS Description:	Construction Storm Water
Name:	DE ANZA COLLEGE
Address:	21250 STEVENS CREEK BLVD.
City,State,Zip:	CUPERTINO, CA 95014
Site ID:	463991
CERS ID:	110000887461
CERS Description:	US EPA Air Emission Inventory System (EIS)

Affiliation:

Affiliation Type Desc:	Environmental Contact
Entity Name:	SUSAN R BORASTON
Entity Title:	ENVIRONMENTAL SPECIALIST
Affiliation Address:	12345 EL MONTE RD
Affiliation City:	LOSALTOSHILL
Affiliation State:	CA
Affiliation Country:	Not reported
Affiliation Zip:	Not reported
Affiliation Phone:	,
Affiliation Type Desc:	Local Agency Caseworker
Entity Name:	UST CASE WRKR SANTA CLARA CNTY LOP
Entity Title:	Not reported
Affiliation Address:	1555 BERGER DRIVENA SUITE 300
Affiliation City:	SANJOSE
Affiliation State:	Not reported
Affiliation Country:	Not reported
Affiliation Zip:	Not reported
Affiliation Phone:	,
Affiliation Type Desc:	Regional Board Caseworker
Entity Name:	ZSC SAN FRANCISCO BAY RWQCB REGN 2ND
Entity Title:	Not reported

DEANZA CORPYARD (Continued) **S103641740**

Affiliation Address:	1515 CLAY STREETNA SUITE 1400
Affiliation City:	OAKLAND
Affiliation State:	Not reported
Affiliation Country:	Not reported
Affiliation Zip:	Not reported
Affiliation Phone:	,

Affiliation Type Desc:	Regional Board Caseworker
Entity Name:	NATHAN KING SAN FRANCISCO BAY RWQCB REGN 2ND
Entity Title:	Not reported
Affiliation Address:	1515 CLAY ST NA SUITE 1400
Affiliation City:	OAKLAND
Affiliation State:	Not reported
Affiliation Country:	Not reported
Affiliation Zip:	Not reported
Affiliation Phone:	,

Affiliation Type Desc:	Environmental Contact
Entity Name:	Karen Lauricella
Entity Title:	Not reported
Affiliation Address:	12345 EL MONTE ROAD
Affiliation City:	LOSALTOSHILLS
Affiliation State:	Not reported
Affiliation Country:	Not reported
Affiliation Zip:	Not reported
Affiliation Phone:	,

Affiliation Type Desc:	Property Owner
Entity Name:	KEVIN MC ELROY
Entity Title:	Not reported
Affiliation Address:	12345 EL MONTE ROAD
Affiliation City:	LOSALTOSHILLS
Affiliation State:	Not reported
Affiliation Country:	Not reported
Affiliation Zip:	Not reported
Affiliation Phone:	,

Name:	DE ANZA COMMUNITY COLLEGE
Address:	21250 STEVENS CREEK BOULEVARD
City,State,Zip:	CUPERTINO, CA 95014-5793
Site ID:	897074
CERS ID:	T10000003253
CERS Description:	Cleanup Program Site

Affiliation:

Affiliation Type Desc:	Regional Board Caseworker
Entity Name:	Regional Water Board - SAN FRANCISCO BAY RWQCB (REGION 2)
Entity Title:	Not reported
Affiliation Address:	1515 CLAY ST SUITE 1400
Affiliation City:	OAKLAND
Affiliation State:	CA
Affiliation Country:	Not reported
Affiliation Zip:	Not reported
Affiliation Phone:	,

P119 **DE ANZA COLLEGE** **RCRA-LQG** **1000409520**
WSW **21250 STEVENS CREEK BLVD** **AST** **CAD982029837**
1/4-1/2 **CUPERTINO, CA 95014** **FINDS**
0.337 mi. **ECHO**
1777 ft. **Site 2 of 4 in cluster P** **E MANIFEST**
Cortese
Relative: **HWTS**
Higher **HAZNET**

Actual:
289 ft.

RCRA Listings:

Date Form Received by Agency:	20240212
Handler Name:	De Anza Community College
Handler Address:	Stevens Creek Blvd
Handler City,State,Zip:	CUPERTINO, CA 95014
EPA ID:	CAD982029837
Contact Name:	KAREN A LAURICELLA
Contact Address:	SO. EL MONTE RD
Contact City,State,Zip:	LOS ALTOS HILLS, CA 94022
Contact Telephone:	650-949-6146
Contact Fax:	Not reported
Contact Email:	LAURICELLAKAREN@FHDA.EDU
Contact Title:	DIRECTOR, EH&S
EPA Region:	09
Land Type:	State
Federal Waste Generator Description:	Large Quantity Generator
Non-Notifier:	Not reported
Biennial Report Cycle:	2023
Accessibility:	Not reported
Active Site Indicator:	Handler Activities
State District Owner:	Not reported
State District:	Not reported
Mailing Address:	SO. EL MONTE RD
Mailing City,State,Zip:	LOS ALTOS HILLS, CA 94022
Owner Name:	Foothill - De Anza Community College District
Owner Type:	State
Operator Name:	Foothill - Deanza Community College District
Operator Type:	State
Short-Term Generator Activity:	No
Importer Activity:	No
Mixed Waste Generator:	No
Transporter Activity:	No
Transfer Facility Activity:	No
Recycler Activity with Storage:	No
Small Quantity On-Site Burner Exemption:	No
Smelting Melting and Refining Furnace Exemption:	No
Underground Injection Control:	No
Off-Site Waste Receipt:	No
Universal Waste Indicator:	Yes
Universal Waste Destination Facility:	Yes
Federal Universal Waste:	Yes
Active Site State-Reg Handler:	---
Federal Facility Indicator:	Not reported
Hazardous Secondary Material Indicator:	N
Sub-Part K Indicator:	Subpart K - College
2018 GPRA Permit Baseline:	Not on the Baseline
2018 GPRA Renewals Baseline:	Not on the Baseline
202 GPRA Corrective Action Baseline:	No
Subject to Corrective Action Universe:	No
Non-TSDFs Where RCRA CA has Been Imposed Universe:	No

DE ANZA COLLEGE (Continued) **1000409520**

Corrective Action Priority Ranking:	No NCAPS ranking
Environmental Control Indicator:	No
Institutional Control Indicator:	No
Human Exposure Controls Indicator:	N/A
Groundwater Controls Indicator:	N/A
Significant Non-Complier Universe:	No
Unaddressed Significant Non-Complier Universe:	No
Addressed Significant Non-Complier Universe:	No
Significant Non-Complier With a Compliance Schedule Universe:	No
Financial Assurance Required:	Not reported
Handler Date of Last Change:	20240920
Recognized Trader-Importer:	No
Recognized Trader-Exporter:	No
Importer of Spent Lead Acid Batteries:	No
Exporter of Spent Lead Acid Batteries:	No
Recycler Activity Without Storage:	No
Manifest Broker:	No
Sub-Part P Indicator:	No

Biennial: List of Years
Year: 2023

Click Here for Biennial Reporting System Data:
Year: 2013

Click Here for Biennial Reporting System Data:

Hazardous Waste Summary:
Waste Code: D001
Waste Description: Ignitable Waste

Waste Code: D002
Waste Description: Corrosive Waste

Waste Code: D003
Waste Description: Reactive Waste

Waste Code: D004
Waste Description: Arsenic

Waste Code: D005
Waste Description: Barium

Waste Code: D006
Waste Description: Cadmium

Waste Code: D007
Waste Description: Chromium

Waste Code: D008
Waste Description: Lead

Waste Code: D009
Waste Description: Mercury

Waste Code: D010

DE ANZA COLLEGE (Continued) **1000409520**

Waste Description: Selenium

Waste Code: D011
Waste Description: Silver

Waste Code: D022
Waste Description: Chloroform

Waste Code: D023
Waste Description: O-Cresol

Waste Code: D035
Waste Description: Methyl Ethyl Ketone

Waste Code: D039
Waste Description: Tetrachloroethylene

Waste Code: D040
Waste Description: Trichloroethylene

Waste Code: F001
Waste Description: The Following Spent Halogenated Solvents Used In Degreasing: Tetrachloroethylene, Trichlorethylene, Methylene Chloride, 1,1,1-Trichloroethane, Carbon Tetrachloride And Chlorinated Fluorocarbons; All Spent Solvent Mixtures/Blends Used In Degreasing Containing, Before Use, A Total Of Ten Percent Or More (By Volume) Of One Or More Of The Above Halogenated Solvents Or Those Solvents Listed In F002, F004, And F005; And Still Bottoms From The Recovery Of These Spent Solvents And Spent Solvent Mixtures.

Waste Code: F002
Waste Description: The Following Spent Halogenated Solvents: Tetrachloroethylene, Methylene Chloride, Trichloroethylene, 1,1,1-Trichloroethane, Chlorobenzene, 1,1,2-Trichloro-1,2,2-Trifluoroethane, Ortho-Dichlorobenzene, Trichlorofluoromethane, And 1,1,2, Trichloroethane; All Spent Solvent Mixtures/Blends Containing, Before Use, A Total Of Ten Percent Or More (By Volume) Of One Or More Of The Above Halogenated Solvents Or Those Solvents Listed In F001, F004, And F005; And Still Bottoms From The Recovery Of These Spent Solvents And Spent Solvent Mixtures.

Waste Code: F003
Waste Description: The Following Spent Nonhalogenated Solvents: Xylene, Acetone, Ethyl Acetate, Ethyl Benzene, Ethyl Ether, Methyl Isobutyl Ketone, N-Butyl Alcohol, Cyclohexanone, And Methanol; All Spent Solvent Mixtures/Blends Containing, Before Use, Only The Above Spent Nonhalogenated Solvents; And All Spent Solvent Mixtures/Blends Containing, Before Use, One Or More Of The Above Nonhalogenated Solvents, And A Total Of Ten Percent Or More (By Volume) Of One Or More Of Those Solvents Listed In F001, F002, F004, And F005; And Still Bottoms From The Recovery Of These Spent Solvents And Spent Solvent Mixtures.

Waste Code: F004
Waste Description: The Following Spent Nonhalogenated Solvents: Cresols, Cresylic Acid, And Nitrobenzene; And The Still Bottoms From The Recovery Of These Solvents; All Spent Solvent Mixtures/Blends Containing, Before Use, A

DE ANZA COLLEGE (Continued) **1000409520**

Total Of Ten Percent Or More (By Volume) Of One Or More Of The Above Nonhalogenated Solvents Or Those Solvents Listed In F001, F002, And F005; And Still Bottoms From The Recovery Of These Spent Solvents And Spent Solvent Mixtures.

Waste Code: F005
Waste Description: The Following Spent Nonhalogenated Solvents: Toluene, Methyl Ethyl Ketone, Carbon Disulfide, Isobutanol, Pyridine, Benzene, 2-Ethoxyethanol, And 2-Nitropropane; All Spent Solvent Mixtures/Blends Containing, Before Use, A Total Of Ten Percent Or More (By Volume) Of One Or More Of The Above Nonhalogenated Solvents Or Those Solvents Listed In F001, F002, Or F004; And Still Bottoms From The Recovery Of These Spent Solvents And Spent Solvent Mixtures.

Handler - Owner Operator:

Owner/Operator Indicator:	Owner
Owner/Operator Name:	FOOTHILL - DE ANZA COMMUNITY COLLEGE DISTRICT
Legal Status:	State
Date Became Current:	19670101
Date Ended Current:	Not reported
Owner/Operator Address:	12345 SO. EL MONTE ROAD
Owner/Operator City,State,Zip:	LOS ALTOS HILLS, CA 94022
Owner/Operator Telephone:	650-949-6201
Owner/Operator Telephone Ext:	Not reported
Owner/Operator Fax:	Not reported
Owner/Operator Email:	CHEUSUSAN@FHDA.EDU

Owner/Operator Indicator:	Operator
Owner/Operator Name:	FOOTHILL - DEANZA COMMUNITY COLLEGE DISTRICT
Legal Status:	State
Date Became Current:	19670101
Date Ended Current:	Not reported
Owner/Operator Address:	12345 SO. EL MONTE ROAD
Owner/Operator City,State,Zip:	LOS ALTOS HILLS, CA 94022
Owner/Operator Telephone:	650-949-6201
Owner/Operator Telephone Ext:	Not reported
Owner/Operator Fax:	Not reported
Owner/Operator Email:	CHEUSUSAN@FHDA.EDU

Owner/Operator Indicator:	Operator
Owner/Operator Name:	FOOTHILL - DEANZA COMMUNITY COLLEGE DISTRICT
Legal Status:	State
Date Became Current:	19670101
Date Ended Current:	Not reported
Owner/Operator Address:	12345 SO. EL MONTE ROAD
Owner/Operator City,State,Zip:	LOS ALTOS HILLS, CA 94022
Owner/Operator Telephone:	650-949-6201
Owner/Operator Telephone Ext:	Not reported
Owner/Operator Fax:	Not reported
Owner/Operator Email:	CHEUSUSAN@FHDA.EDU

Owner/Operator Indicator:	Owner
Owner/Operator Name:	FOOTHILL - DE ANZA COMMUNITY COLLEGE DISTRICT
Legal Status:	State
Date Became Current:	19670101
Date Ended Current:	Not reported
Owner/Operator Address:	12345 SO. EL MONTE ROAD

DE ANZA COLLEGE (Continued) **1000409520**

Owner/Operator City,State,Zip: LOS ALTOS HILLS, CA 94022
Owner/Operator Telephone: 650-949-6201
Owner/Operator Telephone Ext: Not reported
Owner/Operator Fax: Not reported
Owner/Operator Email: CHEUSUSAN@FHDA.EDU

Owner/Operator Indicator: Owner
Owner/Operator Name: JOHNSON WILLIAM C
Legal Status: District
Date Became Current: Not reported
Date Ended Current: Not reported
Owner/Operator Address: NOT REQUIRED
Owner/Operator City,State,Zip: NOT REQUIRED, ME 99999
Owner/Operator Telephone: 415-555-1212
Owner/Operator Telephone Ext: Not reported
Owner/Operator Fax: Not reported
Owner/Operator Email: Not reported

Owner/Operator Indicator: Owner
Owner/Operator Name: FOOTHILL-DE ANZA COLLEGE DISTRICT
Legal Status: State
Date Became Current: 19670101
Date Ended Current: Not reported
Owner/Operator Address: 12345 EL MONTE RD ATTN: KEVIN MCELRO
Owner/Operator City,State,Zip: LOS ALTOS HILL, CA 94020
Owner/Operator Telephone: 650-949-6201
Owner/Operator Telephone Ext: Not reported
Owner/Operator Fax: Not reported
Owner/Operator Email: Not reported

Owner/Operator Indicator: Operator
Owner/Operator Name: FOOTHILL - DEANZA COMMUNITY COLLEGE DISTRICT
Legal Status: State
Date Became Current: 19670101
Date Ended Current: Not reported
Owner/Operator Address: 12345 S. EL MONTE ROAD
Owner/Operator City,State,Zip: LOS ALTOS HILLS, CA 94022
Owner/Operator Telephone: 650-949-6201
Owner/Operator Telephone Ext: Not reported
Owner/Operator Fax: Not reported
Owner/Operator Email: CHEUSUSAN@FHDA.EDU

Owner/Operator Indicator: Operator
Owner/Operator Name: FHDA COLLEGE DISTRICT
Legal Status: State
Date Became Current: 19570101
Date Ended Current: Not reported
Owner/Operator Address: Not reported
Owner/Operator City,State,Zip: Not reported
Owner/Operator Telephone: Not reported
Owner/Operator Telephone Ext: Not reported
Owner/Operator Fax: Not reported
Owner/Operator Email: Not reported

Owner/Operator Indicator: Operator
Owner/Operator Name: DE ANZA COLLEGE
Legal Status: Private

DE ANZA COLLEGE (Continued) **1000409520**

Date Became Current: 19600101
Date Ended Current: Not reported
Owner/Operator Address: Not reported
Owner/Operator City,State,Zip: Not reported
Owner/Operator Telephone: Not reported
Owner/Operator Telephone Ext: Not reported
Owner/Operator Fax: Not reported
Owner/Operator Email: Not reported

Owner/Operator Indicator: Owner
Owner/Operator Name: FOOTHILL - DE ANZA COMMUNITY COLLEGE DISTRICT
Legal Status: State
Date Became Current: 19670101
Date Ended Current: Not reported
Owner/Operator Address: 12345 EL MONTE ROAD
Owner/Operator City,State,Zip: LOS ALTOS HILLS, CA 94022
Owner/Operator Telephone: 650-949-6201
Owner/Operator Telephone Ext: Not reported
Owner/Operator Fax: Not reported
Owner/Operator Email: CHEUSUSAN@FHDA.EDU

Owner/Operator Indicator: Operator
Owner/Operator Name: NOT REQUIRED
Legal Status: District
Date Became Current: Not reported
Date Ended Current: Not reported
Owner/Operator Address: NOT REQUIRED
Owner/Operator City,State,Zip: NOT REQUIRED, ME 99999
Owner/Operator Telephone: 415-555-1212
Owner/Operator Telephone Ext: Not reported
Owner/Operator Fax: Not reported
Owner/Operator Email: Not reported

Owner/Operator Indicator: Owner
Owner/Operator Name: FOOTHILL DE ANZA COMMUNITY COLLEGE DIST
Legal Status: Private
Date Became Current: 19600101
Date Ended Current: Not reported
Owner/Operator Address: 12345 EL MONTE RD
Owner/Operator City,State,Zip: LOS ALTOS HILLS, CA 94022
Owner/Operator Telephone: Not reported
Owner/Operator Telephone Ext: Not reported
Owner/Operator Fax: Not reported
Owner/Operator Email: Not reported

Historic Generators:
Receive Date: 20140301
Handler Name: DE ANZA COMMUNITY COLLEGE
Federal Waste Generator Description: Small Quantity Generator
State District Owner: Not reported
Large Quantity Handler of Universal Waste: No
Recognized Trader Importer: No
Recognized Trader Exporter: No
Spent Lead Acid Battery Importer: No
Spent Lead Acid Battery Exporter: No
Current Record: No
Non Storage Recycler Activity: Not reported

DE ANZA COLLEGE (Continued) **1000409520**

Electronic Manifest Broker: Not reported

Receive Date: 20240212
Handler Name: DE ANZA COMMUNITY COLLEGE
Federal Waste Generator Description: Large Quantity Generator
State District Owner: Not reported
Large Quantity Handler of Universal Waste: Yes
Recognized Trader Importer: No
Recognized Trader Exporter: No
Spent Lead Acid Battery Importer: No
Spent Lead Acid Battery Exporter: No
Current Record: Yes
Non Storage Recycler Activity: No
Electronic Manifest Broker: No

Receive Date: 19910709
Handler Name: FOOTHILL DE ANZA COMMUNITY COLLEGE
Federal Waste Generator Description: Small Quantity Generator
State District Owner: Ca
Large Quantity Handler of Universal Waste: No
Recognized Trader Importer: No
Recognized Trader Exporter: No
Spent Lead Acid Battery Importer: No
Spent Lead Acid Battery Exporter: No
Current Record: No
Non Storage Recycler Activity: Not reported
Electronic Manifest Broker: Not reported

Receive Date: 20051221
Handler Name: DE ANZA COLLEGE
Federal Waste Generator Description: Large Quantity Generator
State District Owner: Not reported
Large Quantity Handler of Universal Waste: Yes
Recognized Trader Importer: No
Recognized Trader Exporter: No
Spent Lead Acid Battery Importer: No
Spent Lead Acid Battery Exporter: No
Current Record: No
Non Storage Recycler Activity: Not reported
Electronic Manifest Broker: Not reported

Receive Date: 20220629
Handler Name: DE ANZA COMMUNITY COLLEGE
Federal Waste Generator Description: Large Quantity Generator
State District Owner: Not reported
Large Quantity Handler of Universal Waste: Yes
Recognized Trader Importer: No
Recognized Trader Exporter: No
Spent Lead Acid Battery Importer: No
Spent Lead Acid Battery Exporter: No
Current Record: No
Non Storage Recycler Activity: No
Electronic Manifest Broker: No

Receive Date: 20230725
Handler Name: DE ANZA COMMUNITY COLLEGE
Federal Waste Generator Description: Large Quantity Generator

DE ANZA COLLEGE (Continued) **1000409520**

State District Owner: Not reported
Large Quantity Handler of Universal Waste: Yes
Recognized Trader Importer: No
Recognized Trader Exporter: No
Spent Lead Acid Battery Importer: No
Spent Lead Acid Battery Exporter: No
Current Record: No
Non Storage Recycler Activity: No
Electronic Manifest Broker: No

Receive Date: 19900410
Handler Name: FOOTHILL DE ANZA COMMUNITY COLLEGE
Federal Waste Generator Description: Large Quantity Generator
State District Owner: Not reported
Large Quantity Handler of Universal Waste: No
Recognized Trader Importer: No
Recognized Trader Exporter: No
Spent Lead Acid Battery Importer: No
Spent Lead Acid Battery Exporter: No
Current Record: No
Non Storage Recycler Activity: Not reported
Electronic Manifest Broker: Not reported

Receive Date: 19940331
Handler Name: DE ANZA COLLEGE
Federal Waste Generator Description: Large Quantity Generator
State District Owner: Not reported
Large Quantity Handler of Universal Waste: No
Recognized Trader Importer: No
Recognized Trader Exporter: No
Spent Lead Acid Battery Importer: No
Spent Lead Acid Battery Exporter: No
Current Record: No
Non Storage Recycler Activity: Not reported
Electronic Manifest Broker: Not reported

Receive Date: 19960223
Handler Name: DE ANZA COLLEGE
Federal Waste Generator Description: Large Quantity Generator
State District Owner: Not reported
Large Quantity Handler of Universal Waste: No
Recognized Trader Importer: No
Recognized Trader Exporter: No
Spent Lead Acid Battery Importer: No
Spent Lead Acid Battery Exporter: No
Current Record: No
Non Storage Recycler Activity: Not reported
Electronic Manifest Broker: Not reported

Receive Date: 19990304
Handler Name: DE ANZA COLLEGE
Federal Waste Generator Description: Large Quantity Generator
State District Owner: Not reported
Large Quantity Handler of Universal Waste: No
Recognized Trader Importer: No
Recognized Trader Exporter: No
Spent Lead Acid Battery Importer: No

DE ANZA COLLEGE (Continued) **1000409520**

Spent Lead Acid Battery Exporter:	No
Current Record:	No
Non Storage Recycler Activity:	Not reported
Electronic Manifest Broker:	Not reported

Receive Date:	20001012
Handler Name:	DE ANZA COLLEGE
Federal Waste Generator Description:	Large Quantity Generator
State District Owner:	Not reported
Large Quantity Handler of Universal Waste:	No
Recognized Trader Importer:	No
Recognized Trader Exporter:	No
Spent Lead Acid Battery Importer:	No
Spent Lead Acid Battery Exporter:	No
Current Record:	No
Non Storage Recycler Activity:	Not reported
Electronic Manifest Broker:	Not reported

List of NAICS Codes and Descriptions:

NAICS Code:	61121
NAICS Description:	Junior Colleges

NAICS Code:	611699
NAICS Description:	All Other Miscellaneous Schools And Instruction

Has the Facility Received Notices of Violations:

Found Violation:	Yes
Agency Which Determined Violation:	State
Violation Short Description:	Generators - General
Date Violation was Determined:	20090605
Actual Return to Compliance Date:	20090705
Return to Compliance Qualifier:	Documented
Violation Responsible Agency:	State
Scheduled Compliance Date:	Not reported
Enforcement Identifier:	601
Date of Enforcement Action:	20090605
Enforcement Responsible Agency:	State
Enforcement Docket Number:	Not reported
Enforcement Attorney:	Not reported
Corrective Action Component:	No
Appeal Initiated Date:	Not reported
Appeal Resolution Date:	Not reported
Disposition Status Date:	Not reported
Disposition Status:	Not reported
Disposition Status Description:	Not reported
Consent/Final Order Sequence Number:	Not reported
Consent/Final Order Respondent Name:	Not reported
Consent/Final Order Lead Agency:	Not reported
Enforcement Type:	WRITTEN INFORMAL
Enforcement Responsible Person:	Not reported
Enforcement Responsible Sub-Organization:	Not reported
SEP Sequence Number:	Not reported
SEP Expenditure Amount:	Not reported
SEP Scheduled Completion Date:	Not reported
SEP Actual Date:	Not reported
SEP Defaulted Date:	Not reported

DE ANZA COLLEGE (Continued) **1000409520**

SEP Type:	Not reported
SEP Type Description:	Not reported
Proposed Amount:	Not reported
Final Monetary Amount:	Not reported
Paid Amount:	Not reported
Final Count:	Not reported
Final Amount:	Not reported
Found Violation:	Yes
Agency Which Determined Violation:	State
Violation Short Description:	Generators - General
Date Violation was Determined:	20090605
Actual Return to Compliance Date:	20090705
Return to Compliance Qualifier:	Documented
Violation Responsible Agency:	State
Scheduled Compliance Date:	Not reported
Enforcement Identifier:	601
Date of Enforcement Action:	20090605
Enforcement Responsible Agency:	State
Enforcement Docket Number:	Not reported
Enforcement Attorney:	Not reported
Corrective Action Component:	No
Appeal Initiated Date:	Not reported
Appeal Resolution Date:	Not reported
Disposition Status Date:	Not reported
Disposition Status:	Not reported
Disposition Status Description:	Not reported
Consent/Final Order Sequence Number:	Not reported
Consent/Final Order Respondent Name:	Not reported
Consent/Final Order Lead Agency:	Not reported
Enforcement Type:	WRITTEN INFORMAL
Enforcement Responsible Person:	Not reported
Enforcement Responsible Sub-Organization:	Not reported
SEP Sequence Number:	Not reported
SEP Expenditure Amount:	Not reported
SEP Scheduled Completion Date:	Not reported
SEP Actual Date:	Not reported
SEP Defaulted Date:	Not reported
SEP Type:	Not reported
SEP Type Description:	Not reported
Proposed Amount:	Not reported
Final Monetary Amount:	Not reported
Paid Amount:	Not reported
Final Count:	Not reported
Final Amount:	Not reported
Found Violation:	Yes
Agency Which Determined Violation:	State
Violation Short Description:	Generators - General
Date Violation was Determined:	20060621
Actual Return to Compliance Date:	20060724
Return to Compliance Qualifier:	Documented
Violation Responsible Agency:	State
Scheduled Compliance Date:	Not reported
Enforcement Identifier:	Not reported
Date of Enforcement Action:	Not reported
Enforcement Responsible Agency:	Not reported

DE ANZA COLLEGE (Continued) **1000409520**

Enforcement Docket Number:	Not reported
Enforcement Attorney:	Not reported
Corrective Action Component:	Not reported
Appeal Initiated Date:	Not reported
Appeal Resolution Date:	Not reported
Disposition Status Date:	Not reported
Disposition Status:	Not reported
Disposition Status Description:	Not reported
Consent/Final Order Sequence Number:	Not reported
Consent/Final Order Respondent Name:	Not reported
Consent/Final Order Lead Agency:	Not reported
Enforcement Type:	Not reported
Enforcement Responsible Person:	Not reported
Enforcement Responsible Sub-Organization:	Not reported
SEP Sequence Number:	Not reported
SEP Expenditure Amount:	Not reported
SEP Scheduled Completion Date:	Not reported
SEP Actual Date:	Not reported
SEP Defaulted Date:	Not reported
SEP Type:	Not reported
SEP Type Description:	Not reported
Proposed Amount:	Not reported
Final Monetary Amount:	Not reported
Paid Amount:	Not reported
Final Count:	Not reported
Final Amount:	Not reported

Found Violation:	Yes
Agency Which Determined Violation:	State
Violation Short Description:	Generators - General
Date Violation was Determined:	20090605
Actual Return to Compliance Date:	20090705
Return to Compliance Qualifier:	Documented
Violation Responsible Agency:	State
Scheduled Compliance Date:	Not reported
Enforcement Identifier:	601
Date of Enforcement Action:	20090605
Enforcement Responsible Agency:	State
Enforcement Docket Number:	Not reported
Enforcement Attorney:	Not reported
Corrective Action Component:	No
Appeal Initiated Date:	Not reported
Appeal Resolution Date:	Not reported
Disposition Status Date:	Not reported
Disposition Status:	Not reported
Disposition Status Description:	Not reported
Consent/Final Order Sequence Number:	Not reported
Consent/Final Order Respondent Name:	Not reported
Consent/Final Order Lead Agency:	Not reported
Enforcement Type:	WRITTEN INFORMAL
Enforcement Responsible Person:	Not reported
Enforcement Responsible Sub-Organization:	Not reported
SEP Sequence Number:	Not reported
SEP Expenditure Amount:	Not reported
SEP Scheduled Completion Date:	Not reported
SEP Actual Date:	Not reported
SEP Defaulted Date:	Not reported

DE ANZA COLLEGE (Continued) **1000409520**

SEP Type:	Not reported
SEP Type Description:	Not reported
Proposed Amount:	Not reported
Final Monetary Amount:	Not reported
Paid Amount:	Not reported
Final Count:	Not reported
Final Amount:	Not reported
Found Violation:	Yes
Agency Which Determined Violation:	State
Violation Short Description:	Generators - General
Date Violation was Determined:	20090605
Actual Return to Compliance Date:	20090705
Return to Compliance Qualifier:	Documented
Violation Responsible Agency:	State
Scheduled Compliance Date:	Not reported
Enforcement Identifier:	601
Date of Enforcement Action:	20090605
Enforcement Responsible Agency:	State
Enforcement Docket Number:	Not reported
Enforcement Attorney:	Not reported
Corrective Action Component:	No
Appeal Initiated Date:	Not reported
Appeal Resolution Date:	Not reported
Disposition Status Date:	Not reported
Disposition Status:	Not reported
Disposition Status Description:	Not reported
Consent/Final Order Sequence Number:	Not reported
Consent/Final Order Respondent Name:	Not reported
Consent/Final Order Lead Agency:	Not reported
Enforcement Type:	WRITTEN INFORMAL
Enforcement Responsible Person:	Not reported
Enforcement Responsible Sub-Organization:	Not reported
SEP Sequence Number:	Not reported
SEP Expenditure Amount:	Not reported
SEP Scheduled Completion Date:	Not reported
SEP Actual Date:	Not reported
SEP Defaulted Date:	Not reported
SEP Type:	Not reported
SEP Type Description:	Not reported
Proposed Amount:	Not reported
Final Monetary Amount:	Not reported
Paid Amount:	Not reported
Final Count:	Not reported
Final Amount:	Not reported
Found Violation:	Yes
Agency Which Determined Violation:	State
Violation Short Description:	Generators - General
Date Violation was Determined:	20090605
Actual Return to Compliance Date:	20090705
Return to Compliance Qualifier:	Documented
Violation Responsible Agency:	State
Scheduled Compliance Date:	Not reported
Enforcement Identifier:	601
Date of Enforcement Action:	20090605
Enforcement Responsible Agency:	State

DE ANZA COLLEGE (Continued) **1000409520**

Enforcement Docket Number: Not reported
Enforcement Attorney: Not reported
Corrective Action Component: No
Appeal Initiated Date: Not reported
Appeal Resolution Date: Not reported
Disposition Status Date: Not reported
Disposition Status: Not reported
Disposition Status Description: Not reported
Consent/Final Order Sequence Number:Not reported
Consent/Final Order Respondent Name: Not reported
Consent/Final Order Lead Agency: Not reported
Enforcement Type: WRITTEN INFORMAL
Enforcement Responsible Person: Not reported
Enforcement Responsible Sub-Organization: Not reported
SEP Sequence Number: Not reported
SEP Expenditure Amount: Not reported
SEP Scheduled Completion Date: Not reported
SEP Actual Date: Not reported
SEP Defaulted Date: Not reported
SEP Type: Not reported
SEP Type Description: Not reported
Proposed Amount: Not reported
Final Monetary Amount: Not reported
Paid Amount: Not reported
Final Count: Not reported
Final Amount: Not reported

Evaluation Action Summary:
Evaluation Date: 20090605
Evaluation Responsible Agency: State
Found Violation: Yes
Evaluation Type Description: COMPLIANCE EVALUATION INSPECTION
Evaluation Responsible Person Identifier: Not reported
Evaluation Responsible Sub-Organization: Not reported
Actual Return to Compliance Date: 20090705
Scheduled Compliance Date: Not reported
Date of Request: Not reported
Date Response Received: Not reported
Request Agency: Not reported
Former Citation: Not reported

Evaluation Date: 20090605
Evaluation Responsible Agency: State
Found Violation: Yes
Evaluation Type Description: COMPLIANCE EVALUATION INSPECTION
Evaluation Responsible Person Identifier: Not reported
Evaluation Responsible Sub-Organization: Not reported
Actual Return to Compliance Date: 20090705
Scheduled Compliance Date: Not reported
Date of Request: Not reported
Date Response Received: Not reported
Request Agency: Not reported
Former Citation: Not reported

Evaluation Date: 20060621
Evaluation Responsible Agency: Local
Found Violation: Yes

DE ANZA COLLEGE (Continued) **1000409520**

Evaluation Type Description:	COMPLIANCE EVALUATION INSPECTION
Evaluation Responsible Person Identifier:	Not reported
Evaluation Responsible Sub-Organization:	Not reported
Actual Return to Compliance Date:	20060724
Scheduled Compliance Date:	Not reported
Date of Request:	Not reported
Date Response Received:	Not reported
Request Agency:	Not reported
Former Citation:	Not reported

Evaluation Date:	20090605
Evaluation Responsible Agency:	State
Found Violation:	Yes
Evaluation Type Description:	COMPLIANCE EVALUATION INSPECTION
Evaluation Responsible Person Identifier:	Not reported
Evaluation Responsible Sub-Organization:	Not reported
Actual Return to Compliance Date:	20090705
Scheduled Compliance Date:	Not reported
Date of Request:	Not reported
Date Response Received:	Not reported
Request Agency:	Not reported
Former Citation:	Not reported

Evaluation Date:	20090605
Evaluation Responsible Agency:	State
Found Violation:	Yes
Evaluation Type Description:	COMPLIANCE EVALUATION INSPECTION
Evaluation Responsible Person Identifier:	Not reported
Evaluation Responsible Sub-Organization:	Not reported
Actual Return to Compliance Date:	20090705
Scheduled Compliance Date:	Not reported
Date of Request:	Not reported
Date Response Received:	Not reported
Request Agency:	Not reported
Former Citation:	Not reported

Evaluation Date:	20090605
Evaluation Responsible Agency:	State
Found Violation:	Yes
Evaluation Type Description:	COMPLIANCE EVALUATION INSPECTION
Evaluation Responsible Person Identifier:	Not reported
Evaluation Responsible Sub-Organization:	Not reported
Actual Return to Compliance Date:	20090705
Scheduled Compliance Date:	Not reported
Date of Request:	Not reported
Date Response Received:	Not reported
Request Agency:	Not reported
Former Citation:	Not reported

DE ANZA COLLEGE (Continued) **1000409520**

AST:

Name:	DE ANZA COLLEGE
Address:	21250 STEVENS CREEK BLVD
City/Zip:	CUPERTINO,95014
Certified Unified Program Agencies:	Not reported
Owner:	Kevin McElroy
Total Gallons:	Not reported
CERSID:	10199950
Facility ID:	Not reported
Business Name:	Foothill - De Anza Community College District
Phone:	650-949-6150
Fax:	650-948-5194
Mailing Address:	12345 El Monte Road
Mailing Address City:	Los Altos Hills
Mailing Address State:	CA
Mailing Address Zip Code:	94022
Operator Name:	Steve Kitchen
Operator Phone:	650-949-6150
Owner Phone:	650-949-6201
Owner Mail Address:	12345 S. El Monte Rd.
Owner State:	CA
Owner Zip Code:	94022
Owner Country:	United States
Property Owner Name:	Kevin Mc Elroy
Property Owner Phone:	650-949-6201
Property Owner Mailing Address:	12345 El Monte Road
Property Owner City:	Los Altos Hills
Property Owner Stat :	CA
Property Owner Zip Code:	94022
Property Owner Country:	United States
EPAID:	CAD 982 029

FINDS:

Registry ID: 110000887461

Click Here for FRS Facility Detail Report:

Environmental Interest/Information System:

All generators and treatment, storage, and disposal (TSD) facilities who handle hazardous waste are required to report to the EPA Administrator at least once every two years. The data collected is used to create the National Biennial Resource Conservation and Recovery Act (RCRA) Hazardous Waste Report. This data is processed within the RCRA Information (RCRAInfo) database
The California Environmental Reporting System (CERS) is a statewide web-based user and information exchange system to support over 140,000 regulated businesses and over 130 local agencies in electronically collecting and reporting significant hazardous materials, hazardous waste and compliance and enforcement data as mandated by California law. Under oversight by Cal/EPA, certified local governing agencies (Unified Program Agencies - UPAs) consolidate, coordinate and provide consistent regulatory activities for six state and federal environmental programs.
THE EMISSION INVENTORY SYSTEM (EIS) MAINTAINS AN INVENTORY OF LARGE STATIONARY SOURCES AND VOLUNTARILY-REPORTED SMALLER SOURCES OF AIR POINT POLLUTANT EMITTERS. IT CONTAINS INFORMATION ABOUT FACILITY SITES AND THEIR PHYSICAL LOCATION, EMISSIONS UNITS, EMISSIONS PROCESSES,

DE ANZA COLLEGE (Continued) **1000409520**

RELEASE POINTS, CONTROL APPROACHES, AND REGULATIONS. FACILITY INVENTORY DATA ARE KEPT SEPARATE FROM THE EMISSIONS DATA AND HAVE STABLE IDENTIFIERS TO IMPROVE CONTINUITY FROM YEAR TO YEAR AND TO HELP IDENTIFY DUPLICATE OR MISSING FACILITIES
The California Environmental Protection Agency (CalEPA) has recently implemented a new data warehouse system (nSite). This data warehouse combines and merges facility and site information from five different systems managed within CalEPA. The five systems are: California Environmental Reporting System (CERS),EnviroStor, GeoTracker, California Integrated Water Quality System (CIWQS), andToxic Release Inventory (TRI).
The Resource Conservation and Recovery Act Information System (RCRAInfo) is EPA's comprehensive information system in support of the Resource Conservation and Recovery Act (RCRA) of 1976 and the Hazardous and Solid Waste Amendments (HSWA) of 1984. It tracks many types of information about generators, transporters, treaters, storers, and disposers of hazardous waste.
California's Hazardous Waste Tracking System Data Mart (HWTS-DATAMART) provides information on hazardous waste shipments for generators, transporters, and treatment, storage, and disposal facilities.

Click this hyperlink while viewing on your computer to access additional FINDS: detail in the EDR Site Report.

ECHO:

Envid:	1000409520
Registry ID:	110000887461

DFR URL:

Name:	DE ANZA COLLEGE
Address:	21250 STEVENS CREEK BLVD.
City,State,Zip:	CUPERTINO, CA 95014

E MANIFEST:

Manifest Tracking Number:	017891487FLE
Last Updated Date:	20230313
Shipped Date:	20230202
Received Date:	20230213
Manifest Status:	Signed
Submission Type:	DataImage5Copy
Origin Type:	Service
Generator EPA ID:	CAD982029837
Generator Name:	De Anza College
Generator Location Street Number:	Not reported
Generator Location Street 1:	21250 STEVENS CREEK BOULEVARD
Generator Location Street 2:	Not reported
Generator Location City:	CUPERTINO
Generator Location State:	CA
Generator Location Zip:	95014
Generator Mail Street Number:	Not reported
Generator Mail Street 1:	12345 El Monte Road
Generator Mail Street 2:	Not reported
Generator Mail City:	Los Altos
Generator Mail Zip:	94022
Generator Mail State:	CA
Generator Contact Company Name:	De Anza College
Designated Facility EPA ID:	UTD991301748

DE ANZA COLLEGE (Continued) **1000409520**

Designated Facility Name:	Clean Harbors Grassy Mountain Llc
Designated Facility Mail Street Number:	Not reported
Designated Facility Mail Street 1:	Not reported
Designated Facility Mail Street 2:	PO Box 22750
Designated Facility Mail City:	Salt Lake City
Designated Facility Mail Zip:	84122
Designated Facility Mail State:	UT
Designated Facility Location Street Number:	Not reported
Designated Facility Location Street 1:	3 Miles East 7 Miles North of Knolls
Designated Facility Location Street 2:	Exit 41 off I-80
Designated Facility Location City:	Grantsville
Designated Facility Location Zip:	84029
Designated Facility Location State:	UT
Designated Facility Contact Company Name:	Not reported
Manifest Residue Indicator:	N
Rejection Indicator:	N

Manifest Tracking Number:	017891488FLE
Last Updated Date:	20230307
Shipped Date:	20230202
Received Date:	20230215
Manifest Status:	Signed
Submission Type:	DataImage5Copy
Origin Type:	Service
Generator EPA ID:	CAD982029837
Generator Name:	De Anza College
Generator Location Street Number:	Not reported
Generator Location Street 1:	21250 STEVENS CREEK BOULEVARD
Generator Location Street 2:	Not reported
Generator Location City:	CUPERTINO
Generator Location State:	CA
Generator Location Zip:	95014
Generator Mail Street Number:	Not reported
Generator Mail Street 1:	12345 El Monte Road
Generator Mail Street 2:	Not reported
Generator Mail City:	Los Altos
Generator Mail Zip:	94022
Generator Mail State:	CA
Generator Contact Company Name:	De Anza College
Designated Facility EPA ID:	CAD059494310
Designated Facility Name:	Clean Harbors San Jose Llc
Designated Facility Mail Street Number:	Not reported
Designated Facility Mail Street 1:	Not reported
Designated Facility Mail Street 2:	1021 Berryessa Road
Designated Facility Mail City:	San Jose
Designated Facility Mail Zip:	95133
Designated Facility Mail State:	CA
Designated Facility Location Street Number:	Not reported
Designated Facility Location Street 1:	1021 Berryessa Road
Designated Facility Location Street 2:	Not reported
Designated Facility Location City:	San Jose
Designated Facility Location Zip:	95133
Designated Facility Location State:	CA
Designated Facility Contact Company Name:	Not reported
Manifest Residue Indicator:	N
Rejection Indicator:	N

DE ANZA COLLEGE (Continued) **1000409520**

Manifest Tracking Number:	017895965FLE
Last Updated Date:	20240124
Shipped Date:	20231215
Received Date:	20240104
Manifest Status:	Signed
Submission Type:	DataImage5Copy
Origin Type:	Service
Generator EPA ID:	CAD982029837
Generator Name:	De Anza College
Generator Location Street Number:	21250
Generator Location Street 1:	21250 STEVENS CREEK BOULEVARD
Generator Location Street 2:	Not reported
Generator Location City:	CUPERTINO
Generator Location State:	CA
Generator Location Zip:	95014
Generator Mail Street Number:	12345
Generator Mail Street 1:	El Monte Road
Generator Mail Street 2:	Not reported
Generator Mail City:	Los Altos
Generator Mail Zip:	94022
Generator Mail State:	CA
Generator Contact Company Name:	De Anza College
Designated Facility EPA ID:	CAD044429835
Designated Facility Name:	Clean Harbors Wilmington Llc
Designated Facility Mail Street Number:	1737
Designated Facility Mail Street 1:	Not reported
Designated Facility Mail Street 2:	East Denni Street
Designated Facility Mail City:	Wilmington
Designated Facility Mail Zip:	90744
Designated Facility Mail State:	CA
Designated Facility Location Street Number:	1737
Designated Facility Location Street 1:	East Denni Street
Designated Facility Location Street 2:	Not reported
Designated Facility Location City:	Wilmington
Designated Facility Location Zip:	90744
Designated Facility Location State:	CA
Designated Facility Contact Company Name:	Not reported
Manifest Residue Indicator:	N
Rejection Indicator:	N

Manifest Tracking Number:	017895964FLE
Last Updated Date:	20240122
Shipped Date:	20231215
Received Date:	20231229
Manifest Status:	Signed
Submission Type:	DataImage5Copy
Origin Type:	Service
Generator EPA ID:	CAD982029837
Generator Name:	De Anza College
Generator Location Street Number:	21250
Generator Location Street 1:	21250 STEVENS CREEK BOULEVARD
Generator Location Street 2:	Not reported
Generator Location City:	CUPERTINO
Generator Location State:	CA
Generator Location Zip:	95014
Generator Mail Street Number:	12345
Generator Mail Street 1:	El Monte Road

DE ANZA COLLEGE (Continued) **1000409520**

Generator Mail Street 2:	Not reported
Generator Mail City:	Los Altos
Generator Mail Zip:	94022
Generator Mail State:	CA
Generator Contact Company Name:	De Anza College
Designated Facility EPA ID:	CAD059494310
Designated Facility Name:	Clean Harbors San Jose Llc
Designated Facility Mail Street Number:	1021
Designated Facility Mail Street 1:	Not reported
Designated Facility Mail Street 2:	Berryessa Road
Designated Facility Mail City:	San Jose
Designated Facility Mail Zip:	95133
Designated Facility Mail State:	CA
Designated Facility Location Street Number:	1021
Designated Facility Location Street 1:	Berryessa Road
Designated Facility Location Street 2:	Not reported
Designated Facility Location City:	San Jose
Designated Facility Location Zip:	95133
Designated Facility Location State:	CA
Designated Facility Contact Company Name:	Not reported
Manifest Residue Indicator:	N
Rejection Indicator:	N

Manifest Tracking Number:	017895963FLE
Last Updated Date:	20240126
Shipped Date:	20231215
Received Date:	20240102
Manifest Status:	Signed
Submission Type:	DataImage5Copy
Origin Type:	Service
Generator EPA ID:	CAD982029837
Generator Name:	De Anza College
Generator Location Street Number:	21250
Generator Location Street 1:	21250 STEVENS CREEK BOULEVARD
Generator Location Street 2:	Not reported
Generator Location City:	CUPERTINO
Generator Location State:	CA
Generator Location Zip:	95014
Generator Mail Street Number:	12345
Generator Mail Street 1:	El Monte Road
Generator Mail Street 2:	Not reported
Generator Mail City:	Los Altos
Generator Mail Zip:	94022
Generator Mail State:	CA
Generator Contact Company Name:	De Anza College
Designated Facility EPA ID:	UTD991301748
Designated Facility Name:	Clean Harbors Grassy Mountain Llc
Designated Facility Mail Street Number:	Not reported
Designated Facility Mail Street 1:	Not reported
Designated Facility Mail Street 2:	PO Box 22750
Designated Facility Mail City:	Salt Lake City
Designated Facility Mail Zip:	84122
Designated Facility Mail State:	UT
Designated Facility Location Street Number:	3
Designated Facility Location Street 1:	Miles East 7 Miles North of Knolls
Designated Facility Location Street 2:	Exit 41 off I-80
Designated Facility Location City:	Grantsville

DE ANZA COLLEGE (Continued) **1000409520**

Designated Facility Location Zip:	84029
Designated Facility Location State:	UT
Designated Facility Contact Company Name:	Not reported
Manifest Residue Indicator:	N
Rejection Indicator:	N

Manifest Tracking Number:	013269932FLE
Last Updated Date:	20190827
Shipped Date:	20190320
Received Date:	20190415
Manifest Status:	Corrected
Submission Type:	DataImage5Copy
Origin Type:	Service
Generator EPA ID:	CAD982029837
Generator Name:	De Anza College
Generator Location Street Number:	Not reported
Generator Location Street 1:	21250 STEVENS CREEK BOULEVARD
Generator Location Street 2:	Not reported
Generator Location City:	CUPERTINO
Generator Location State:	CA
Generator Location Zip:	95014
Generator Mail Street Number:	Not reported
Generator Mail Street 1:	12345 El Monte Road
Generator Mail Street 2:	Not reported
Generator Mail City:	Los Altos
Generator Mail Zip:	94022
Generator Mail State:	CA
Generator Contact Company Name:	Not reported
Designated Facility EPA ID:	UTD991301748
Designated Facility Name:	Clean Harbors Grassy Mountain Llc
Designated Facility Mail Street Number:	Not reported
Designated Facility Mail Street 1:	Not reported
Designated Facility Mail Street 2:	PO Box 22750
Designated Facility Mail City:	Salt Lake City
Designated Facility Mail Zip:	84122
Designated Facility Mail State:	UT
Designated Facility Location Street Number:	Not reported
Designated Facility Location Street 1:	PO Box 22750
Designated Facility Location Street 2:	Not reported
Designated Facility Location City:	Salt Lake City
Designated Facility Location Zip:	84122
Designated Facility Location State:	UT
Designated Facility Contact Company Name:	Not reported
Manifest Residue Indicator:	N
Rejection Indicator:	N

Manifest Tracking Number:	013269933FLE
Last Updated Date:	20190905
Shipped Date:	20190320
Received Date:	20190325
Manifest Status:	Corrected
Submission Type:	DataImage5Copy
Origin Type:	Service
Generator EPA ID:	CAD982029837
Generator Name:	De Anza College
Generator Location Street Number:	Not reported
Generator Location Street 1:	21250 STEVENS CREEK BOULEVARD

DE ANZA COLLEGE (Continued) **1000409520**

Generator Location Street 2:	Not reported
Generator Location City:	CUPERTINO
Generator Location State:	CA
Generator Location Zip:	95014
Generator Mail Street Number:	Not reported
Generator Mail Street 1:	12345 El Monte Road
Generator Mail Street 2:	Not reported
Generator Mail City:	Los Altos
Generator Mail Zip:	94022
Generator Mail State:	CA
Generator Contact Company Name:	Not reported
Designated Facility EPA ID:	CAD059494310
Designated Facility Name:	Clean Harbors San Jose Llc
Designated Facility Mail Street Number:	Not reported
Designated Facility Mail Street 1:	Not reported
Designated Facility Mail Street 2:	1021 Berryessa Road
Designated Facility Mail City:	San Jose
Designated Facility Mail Zip:	95133
Designated Facility Mail State:	CA
Designated Facility Location Street Number:	Not reported
Designated Facility Location Street 1:	1021 Berryessa Road
Designated Facility Location Street 2:	Not reported
Designated Facility Location City:	San Jose
Designated Facility Location Zip:	95133
Designated Facility Location State:	CA
Designated Facility Contact Company Name:	Not reported
Manifest Residue Indicator:	N
Rejection Indicator:	N

Manifest Tracking Number:	015866943FLE
Last Updated Date:	20210616
Shipped Date:	20210511
Received Date:	20210519
Manifest Status:	Signed
Submission Type:	DataImage5Copy
Origin Type:	Service
Generator EPA ID:	CAD982029837
Generator Name:	De Anza College
Generator Location Street Number:	Not reported
Generator Location Street 1:	21250 STEVENS CREEK BOULEVARD
Generator Location Street 2:	Not reported
Generator Location City:	CUPERTINO
Generator Location State:	CA
Generator Location Zip:	95014
Generator Mail Street Number:	Not reported
Generator Mail Street 1:	12345 El Monte Road
Generator Mail Street 2:	Not reported
Generator Mail City:	Los Altos
Generator Mail Zip:	94022
Generator Mail State:	CA
Generator Contact Company Name:	De Anza College
Designated Facility EPA ID:	UTD991301748
Designated Facility Name:	Clean Harbors Grassy Mountain Llc
Designated Facility Mail Street Number:	Not reported
Designated Facility Mail Street 1:	Not reported
Designated Facility Mail Street 2:	PO Box 22750
Designated Facility Mail City:	Salt Lake City

DE ANZA COLLEGE (Continued) **1000409520**

Designated Facility Mail Zip:	84122
Designated Facility Mail State:	UT
Designated Facility Location Street Number:	Not reported
Designated Facility Location Street 1:	3 Miles East 7 Miles North of Knolls
Designated Facility Location Street 2:	Exit 41 off I-80
Designated Facility Location City:	Grantsville
Designated Facility Location Zip:	84029
Designated Facility Location State:	UT
Designated Facility Contact Company Name:	Not reported
Manifest Residue Indicator:	N
Rejection Indicator:	N

Manifest Tracking Number:	015866945FLE
Last Updated Date:	20210614
Shipped Date:	20210511
Received Date:	20210524
Manifest Status:	Signed
Submission Type:	DataImage5Copy
Origin Type:	Service
Generator EPA ID:	CAD982029837
Generator Name:	De Anza College
Generator Location Street Number:	Not reported
Generator Location Street 1:	21250 STEVENS CREEK BOULEVARD
Generator Location Street 2:	Not reported
Generator Location City:	CUPERTINO
Generator Location State:	CA
Generator Location Zip:	95014
Generator Mail Street Number:	Not reported
Generator Mail Street 1:	12345 El Monte Road
Generator Mail Street 2:	Not reported
Generator Mail City:	Los Altos
Generator Mail Zip:	94022
Generator Mail State:	CA
Generator Contact Company Name:	De Anza College
Designated Facility EPA ID:	CAD059494310
Designated Facility Name:	Clean Harbors San Jose Llc
Designated Facility Mail Street Number:	Not reported
Designated Facility Mail Street 1:	Not reported
Designated Facility Mail Street 2:	1021 Berryessa Road
Designated Facility Mail City:	San Jose
Designated Facility Mail Zip:	95133
Designated Facility Mail State:	CA
Designated Facility Location Street Number:	Not reported
Designated Facility Location Street 1:	1021 Berryessa Road
Designated Facility Location Street 2:	Not reported
Designated Facility Location City:	San Jose
Designated Facility Location Zip:	95133
Designated Facility Location State:	CA
Designated Facility Contact Company Name:	Not reported
Manifest Residue Indicator:	N
Rejection Indicator:	N

Manifest Tracking Number:	015867177FLE
Last Updated Date:	20210408
Shipped Date:	20210310
Received Date:	20210318
Manifest Status:	Signed

DE ANZA COLLEGE (Continued) **1000409520**

Submission Type:	DataImage5Copy
Origin Type:	Service
Generator EPA ID:	CAD982029837
Generator Name:	De Anza College
Generator Location Street Number:	Not reported
Generator Location Street 1:	21250 STEVENS CREEK BOULEVARD
Generator Location Street 2:	Not reported
Generator Location City:	CUPERTINO
Generator Location State:	CA
Generator Location Zip:	95014
Generator Mail Street Number:	Not reported
Generator Mail Street 1:	12345 El Monte Road
Generator Mail Street 2:	Not reported
Generator Mail City:	Los Altos
Generator Mail Zip:	94022
Generator Mail State:	CA
Generator Contact Company Name:	De Anza College
Designated Facility EPA ID:	CAD059494310
Designated Facility Name:	Clean Harbors San Jose Llc
Designated Facility Mail Street Number:	Not reported
Designated Facility Mail Street 1:	Not reported
Designated Facility Mail Street 2:	1021 Berryessa Road
Designated Facility Mail City:	San Jose
Designated Facility Mail Zip:	95133
Designated Facility Mail State:	CA
Designated Facility Location Street Number:	Not reported
Designated Facility Location Street 1:	1021 Berryessa Road
Designated Facility Location Street 2:	Not reported
Designated Facility Location City:	San Jose
Designated Facility Location Zip:	95133
Designated Facility Location State:	CA
Designated Facility Contact Company Name:	Not reported
Manifest Residue Indicator:	N
Rejection Indicator:	N

Manifest Tracking Number:	014149844FLE
Last Updated Date:	20191227
Shipped Date:	20191127
Received Date:	20191205
Manifest Status:	Signed
Submission Type:	DataImage5Copy
Origin Type:	Service
Generator EPA ID:	CAD982029837
Generator Name:	De Anza College
Generator Location Street Number:	Not reported
Generator Location Street 1:	21250 STEVENS CREEK BOULEVARD
Generator Location Street 2:	Not reported
Generator Location City:	CUPERTINO
Generator Location State:	CA
Generator Location Zip:	95014
Generator Mail Street Number:	Not reported
Generator Mail Street 1:	12345 El Monte Road
Generator Mail Street 2:	Not reported
Generator Mail City:	Los Altos
Generator Mail Zip:	94022
Generator Mail State:	CA
Generator Contact Company Name:	Not reported

DE ANZA COLLEGE (Continued) **1000409520**

Designated Facility EPA ID:	CAD059494310
Designated Facility Name:	Clean Harbors San Jose Llc
Designated Facility Mail Street Number:	Not reported
Designated Facility Mail Street 1:	Not reported
Designated Facility Mail Street 2:	1021 Berryessa Road
Designated Facility Mail City:	San Jose
Designated Facility Mail Zip:	95133
Designated Facility Mail State:	CA
Designated Facility Location Street Number:	Not reported
Designated Facility Location Street 1:	1021 Berryessa Road
Designated Facility Location Street 2:	Not reported
Designated Facility Location City:	San Jose
Designated Facility Location Zip:	95133
Designated Facility Location State:	CA
Designated Facility Contact Company Name:	Not reported
Manifest Residue Indicator:	N
Rejection Indicator:	N

Federal Waste:

Manifest Tracking Number:	013540634FLE
Waste Line Number:	1
Federal Waste Code:	D001
Federal Waste:	IGNITABLE WASTE

Manifest Tracking Number:	013540634FLE
Waste Line Number:	2
Federal Waste Code:	D001
Federal Waste:	IGNITABLE WASTE

Manifest Tracking Number:	013540634FLE
Waste Line Number:	2
Federal Waste Code:	D002
Federal Waste:	CORROSIVE WASTE

Manifest Tracking Number:	013540634FLE
Waste Line Number:	3
Federal Waste Code:	D001
Federal Waste:	IGNITABLE WASTE

Manifest Tracking Number:	013540634FLE
Waste Line Number:	3
Federal Waste Code:	D002
Federal Waste:	CORROSIVE WASTE

Manifest Tracking Number:	013540634FLE
Waste Line Number:	5
Federal Waste Code:	D002
Federal Waste:	CORROSIVE WASTE

State Waste:

Manifest Tracking Number:	013540634FLE
Waste Line Number:	1
State Waste Code Owner:	CA
State Waste Code:	551
State Waste:	Laboratory waste chemicals

DE ANZA COLLEGE (Continued) **1000409520**

Manifest Tracking Number: 013540634FLE
Waste Line Number: 2
State Waste Code Owner: CA
State Waste Code: 551
State Waste: Laboratory waste chemicals

Manifest Tracking Number: 013540634FLE
Waste Line Number: 3
State Waste Code Owner: CA
State Waste Code: 551
State Waste: Laboratory waste chemicals

Manifest Tracking Number: 013540634FLE
Waste Line Number: 4
State Waste Code Owner: CA
State Waste Code: 551
State Waste: Laboratory waste chemicals

Manifest Tracking Number: 013540634FLE
Waste Line Number: 5
State Waste Code Owner: CA
State Waste Code: 551
State Waste: Laboratory waste chemicals

Manifest Tracking Number: 013540634FLE
Waste Line Number: 6
State Waste Code Owner: CA
State Waste Code: 181
State Waste: Other inorganic solid waste

Manifest Tracking Number: 013540634FLE
Waste Line Number: 7
State Waste Code Owner: CA
State Waste Code: 222
State Waste: Oil/water separation sludge

Manifest Tracking Number: 013540634FLE
Waste Line Number: 8
State Waste Code Owner: CA
State Waste Code: 181
State Waste: Other inorganic solid waste

Manifest Tracking Number: 013540634FLE
Waste Line Number: 9
State Waste Code Owner: CA
State Waste Code: 123
State Waste: Unspecified alkaline solution

Manifest Tracking Number: 013540634FLE
Waste Line Number: 10
State Waste Code Owner: CA
State Waste Code: 221
State Waste: Waste oil and mixed oil

Transporter:
Manifest Tracking Number: 013540634FLE
Transporter Line Number: 1

DE ANZA COLLEGE (Continued) **1000409520**

Transporter EPA ID: MAD039322250
Transporter Name: Clean Harbors Environmental Services, Inc.

Manifest Tracking Number: 013540634FLE
Transporter Line Number: 2
Transporter EPA ID: MAD039322250
Transporter Name: Clean Harbors Environmental Services, Inc.

Waste Line:
Manifest Tracking Number: 013540634FLE
Waste Line Number: 1
U.S. DOT Hazardous Indicator: Y
U.S. DOT ID Number: UN1263
U.S. DOT Description: Un1263, Waste Paint (Lacquer, Paint), 3, Pg I
Non-Hazardous Waste Description: Not reported
Number of Containers: 1
Container Type Code: CF
Container Type Description: Fiber or plastic boxes, cartons, cases
Waste Quantity: 455
Quantity Unit of Measure Code: P
Quantity Unit of Measure Description: Pounds
Waste Quantity, in Tons: 0.2275
Acute Waste Quantity, in Tons: 0
Non-Acute Waste Quantity, in Tons: 0.2275
Waste Quantity, in Kilograms: 206.34933
Acute Waste Quantity, in Kilograms: 0
Non-Acute Waste Quantity, in Kilorgrams: 206.34933
Management Method Code: H141
Management Method Description: STORAGE, BULKING AND/OR TRANSFER OFF SITE
Waste Residue Indicator: N
Quantity Discrepancy Indicator: N
Waste Type Discrepancy Indicator: N
Waste Density: Not reported
Waste Density Unit of Measure Code: Not reported
Waste Density Unit of Measure Description: Not reported
Form Code: Not reported
Form Code Description: Not reported
Source Code: Not reported
Source Code Description: Not reported
Waste Minimization Code: Not reported
Waste Minimization Code Description: Not reported
Consent Number: Not reported
EPA Waste Indicator: Y

Manifest Tracking Number: 013540634FLE
Waste Line Number: 2
U.S. DOT Hazardous Indicator: Y
U.S. DOT ID Number: UN3286
U.S. DOT Description: Un3286, Waste Flammable Liquid, Toxic, Corrosive, N.O.S. (Ethanol, Hydrochloric Acid), 3, (6.1), (8), Pg Ii
Non-Hazardous Waste Description: Not reported
Number of Containers: 8
Container Type Code: DF
Container Type Description: Fiberboard or plastic drums, barrels, kegs
Waste Quantity: 968
Quantity Unit of Measure Code: P
Quantity Unit of Measure Description: Pounds

DE ANZA COLLEGE (Continued) **1000409520**

Waste Quantity, in Tons:	0.484
Acute Waste Quantity, in Tons:	0
Non-Acute Waste Quantity, in Tons:	0.484
Waste Quantity, in Kilograms:	439.00253
Acute Waste Quantity, in Kilograms:	0
Non-Acute Waste Quantity, in Kilorgrams:	439.00253
Management Method Code:	H141
Management Method Description:	STORAGE, BULKING AND/OR TRANSFER OFF SITE
Waste Residue Indicator:	N
Quantity Discrepancy Indicator:	N
Waste Type Discrepancy Indicator:	N
Waste Density:	Not reported
Waste Density Unit of Measure Code:	Not reported
Waste Density Unit of Measure Description:	Not reported
Form Code:	Not reported
Form Code Description:	Not reported
Source Code:	Not reported
Source Code Description:	Not reported
Waste Minimization Code:	Not reported
Waste Minimization Code Description:	Not reported
Consent Number:	Not reported
EPA Waste Indicator:	Y

Manifest Tracking Number:	013540634FLE
Waste Line Number:	3
U.S. DOT Hazardous Indicator:	Y
U.S. DOT ID Number:	UN3286
U.S. DOT Description:	Un3286, Waste Flammable Liquid, Toxic, Corrosive, N.O.S. (Ethanol, Hydrochloric Acid), 3, (6.1), (8), Pg Ii
Non-Hazardous Waste Description:	Not reported
Number of Containers:	2
Container Type Code:	CF
Container Type Description:	Fiber or plastic boxes, cartons, cases
Waste Quantity:	242
Quantity Unit of Measure Code:	P
Quantity Unit of Measure Description:	Pounds
Waste Quantity, in Tons:	0.121
Acute Waste Quantity, in Tons:	0
Non-Acute Waste Quantity, in Tons:	0.121
Waste Quantity, in Kilograms:	109.75063
Acute Waste Quantity, in Kilograms:	0
Non-Acute Waste Quantity, in Kilorgrams:	109.75063
Management Method Code:	H141
Management Method Description:	STORAGE, BULKING AND/OR TRANSFER OFF SITE
Waste Residue Indicator:	N
Quantity Discrepancy Indicator:	N
Waste Type Discrepancy Indicator:	N
Waste Density:	Not reported
Waste Density Unit of Measure Code:	Not reported
Waste Density Unit of Measure Description:	Not reported
Form Code:	Not reported
Form Code Description:	Not reported
Source Code:	Not reported
Source Code Description:	Not reported
Waste Minimization Code:	Not reported
Waste Minimization Code Description:	Not reported
Consent Number:	Not reported

DE ANZA COLLEGE (Continued) **1000409520**

EPA Waste Indicator:	Y
Manifest Tracking Number:	013540634FLE
Waste Line Number:	4
U.S. DOT Hazardous Indicator:	Y
U.S. DOT ID Number:	UN3287
U.S. DOT Description:	Un3287, Waste Toxic Liquid, Inorganic, N.O.S (Ethylene Glycol, C.L.R.), 6.1, Pg I
Non-Hazardous Waste Description:	Not reported
Number of Containers:	1
Container Type Code:	DF
Container Type Description:	Fiberboard or plastic drums, barrels, kegs
Waste Quantity:	45
Quantity Unit of Measure Code:	P
Quantity Unit of Measure Description:	Pounds
Waste Quantity, in Tons:	0.0225
Acute Waste Quantity, in Tons:	0
Non-Acute Waste Quantity, in Tons:	0.0225
Waste Quantity, in Kilograms:	20.408176
Acute Waste Quantity, in Kilograms:	0
Non-Acute Waste Quantity, in Kilorgrams:	20.408176
Management Method Code:	H141
Management Method Description:	STORAGE, BULKING AND/OR TRANSFER OFF SITE
Waste Residue Indicator:	N
Quantity Discrepancy Indicator:	N
Waste Type Discrepancy Indicator:	N
Waste Density:	Not reported
Waste Density Unit of Measure Code:	Not reported
Waste Density Unit of Measure Description:	Not reported
Form Code:	Not reported
Form Code Description:	Not reported
Source Code:	Not reported
Source Code Description:	Not reported
Waste Minimization Code:	Not reported
Waste Minimization Code Description:	Not reported
Consent Number:	Not reported
EPA Waste Indicator:	Y
Manifest Tracking Number:	013540634FLE
Waste Line Number:	5
U.S. DOT Hazardous Indicator:	Y
U.S. DOT ID Number:	UN3267
U.S. DOT Description:	Un3267, Waste Corrosive Liquid, Basic, Organic, N.O.S. (Calcium Hydroxide, Water), 8, Pg Ii
Non-Hazardous Waste Description:	Not reported
Number of Containers:	1
Container Type Code:	DF
Container Type Description:	Fiberboard or plastic drums, barrels, kegs
Waste Quantity:	51
Quantity Unit of Measure Code:	P
Quantity Unit of Measure Description:	Pounds
Waste Quantity, in Tons:	0.0255
Acute Waste Quantity, in Tons:	0
Non-Acute Waste Quantity, in Tons:	0.0255
Waste Quantity, in Kilograms:	23.129265
Acute Waste Quantity, in Kilograms:	0
Non-Acute Waste Quantity, in Kilorgrams:	23.129265

DE ANZA COLLEGE (Continued) **1000409520**

Management Method Code:	H141
Management Method Description:	STORAGE, BULKING AND/OR TRANSFER OFF SITE
Waste Residue Indicator:	N
Quantity Discrepancy Indicator:	N
Waste Type Discrepancy Indicator:	N
Waste Density:	Not reported
Waste Density Unit of Measure Code:	Not reported
Waste Density Unit of Measure Description:	Not reported
Form Code:	Not reported
Form Code Description:	Not reported
Source Code:	Not reported
Source Code Description:	Not reported
Waste Minimization Code:	Not reported
Waste Minimization Code Description:	Not reported
Consent Number:	Not reported
EPA Waste Indicator:	Y

Manifest Tracking Number:	013540634FLE
Waste Line Number:	6
U.S. DOT Hazardous Indicator:	N
U.S. DOT ID Number:	Not reported
U.S. DOT Description:	Not reported
Non-Hazardous Waste Description:	NONE, NON-RCRA HAZARDOUS WASTE, SOLIDS (SODIUM BICARBONATE W/TRACE OIL), N/A, NONE
Number of Containers:	1
Container Type Code:	DM
Container Type Description:	Metal drums, barrels, kegs
Waste Quantity:	98
Quantity Unit of Measure Code:	P
Quantity Unit of Measure Description:	Pounds
Waste Quantity, in Tons:	0.049
Acute Waste Quantity, in Tons:	0
Non-Acute Waste Quantity, in Tons:	0.049
Waste Quantity, in Kilograms:	44.44447
Acute Waste Quantity, in Kilograms:	0
Non-Acute Waste Quantity, in Kilorgrams:	44.44447
Management Method Code:	H141
Management Method Description:	STORAGE, BULKING AND/OR TRANSFER OFF SITE
Waste Residue Indicator:	N
Quantity Discrepancy Indicator:	N
Waste Type Discrepancy Indicator:	N
Waste Density:	Not reported
Waste Density Unit of Measure Code:	Not reported
Waste Density Unit of Measure Description:	Not reported
Form Code:	Not reported
Form Code Description:	Not reported
Source Code:	Not reported
Source Code Description:	Not reported
Waste Minimization Code:	Not reported
Waste Minimization Code Description:	Not reported
Consent Number:	Not reported
EPA Waste Indicator:	N

Manifest Tracking Number:	013540634FLE
Waste Line Number:	7
U.S. DOT Hazardous Indicator:	N
U.S. DOT ID Number:	Not reported

DE ANZA COLLEGE (Continued) **1000409520**

U.S. DOT Description:	Not reported
Non-Hazardous Waste Description:	NONE, NON-RCRA HAZARDOUS WASTE, LIQUIDS (OIL, WATER, TRACE METALS), N/A, NONE
Number of Containers:	1
Container Type Code:	DM
Container Type Description:	Metal drums, barrels, kegs
Waste Quantity:	98
Quantity Unit of Measure Code:	P
Quantity Unit of Measure Description:	Pounds
Waste Quantity, in Tons:	0.049
Acute Waste Quantity, in Tons:	0
Non-Acute Waste Quantity, in Tons:	0.049
Waste Quantity, in Kilograms:	44.44447
Acute Waste Quantity, in Kilograms:	0
Non-Acute Waste Quantity, in Kilorgrams:	44.44447
Management Method Code:	H141
Management Method Description:	STORAGE, BULKING AND/OR TRANSFER OFF SITE
Waste Residue Indicator:	N
Quantity Discrepancy Indicator:	N
Waste Type Discrepancy Indicator:	N
Waste Density:	Not reported
Waste Density Unit of Measure Code:	Not reported
Waste Density Unit of Measure Description:	Not reported
Form Code:	Not reported
Form Code Description:	Not reported
Source Code:	Not reported
Source Code Description:	Not reported
Waste Minimization Code:	Not reported
Waste Minimization Code Description:	Not reported
Consent Number:	Not reported
EPA Waste Indicator:	N

Manifest Tracking Number:	013540634FLE
Waste Line Number:	8
U.S. DOT Hazardous Indicator:	N
U.S. DOT ID Number:	Not reported
U.S. DOT Description:	Not reported
Non-Hazardous Waste Description:	NONE, NON-RCRA HAZARDOUS WASTE, SOLIDS (CALCIUM CARBONATE TRACE, SODIUM CHLORIDE TRACE), N/A, NONE
Number of Containers:	1
Container Type Code:	CF
Container Type Description:	Fiber or plastic boxes, cartons, cases
Waste Quantity:	67
Quantity Unit of Measure Code:	P
Quantity Unit of Measure Description:	Pounds
Waste Quantity, in Tons:	0.0335
Acute Waste Quantity, in Tons:	0
Non-Acute Waste Quantity, in Tons:	0.0335
Waste Quantity, in Kilograms:	30.385508
Acute Waste Quantity, in Kilograms:	0
Non-Acute Waste Quantity, in Kilorgrams:	30.385508
Management Method Code:	H141
Management Method Description:	STORAGE, BULKING AND/OR TRANSFER OFF SITE
Waste Residue Indicator:	N
Quantity Discrepancy Indicator:	N
Waste Type Discrepancy Indicator:	N
Waste Density:	Not reported

DE ANZA COLLEGE (Continued) **1000409520**

Waste Density Unit of Measure Code:	Not reported
Waste Density Unit of Measure Description:	Not reported
Form Code:	Not reported
Form Code Description:	Not reported
Source Code:	Not reported
Source Code Description:	Not reported
Waste Minimization Code:	Not reported
Waste Minimization Code Description:	Not reported
Consent Number:	Not reported
EPA Waste Indicator:	N

Manifest Tracking Number:	013540634FLE
Waste Line Number:	9
U.S. DOT Hazardous Indicator:	N
U.S. DOT ID Number:	Not reported
U.S. DOT Description:	Not reported
Non-Hazardous Waste Description:	NONE, NON-RCRA HAZARDOUS WASTE, LIQUIDS (SODIUM HYDROXIDE, WATER), N/A, NONE
Number of Containers:	1
Container Type Code:	DF
Container Type Description:	Fiberboard or plastic drums, barrels, kegs
Waste Quantity:	89
Quantity Unit of Measure Code:	P
Quantity Unit of Measure Description:	Pounds
Waste Quantity, in Tons:	0.0445
Acute Waste Quantity, in Tons:	0
Non-Acute Waste Quantity, in Tons:	0.0445
Waste Quantity, in Kilograms:	40.36284
Acute Waste Quantity, in Kilograms:	0
Non-Acute Waste Quantity, in Kilorgrams:	40.36284
Management Method Code:	H141
Management Method Description:	STORAGE, BULKING AND/OR TRANSFER OFF SITE
Waste Residue Indicator:	N
Quantity Discrepancy Indicator:	N
Waste Type Discrepancy Indicator:	N
Waste Density:	Not reported
Waste Density Unit of Measure Code:	Not reported
Waste Density Unit of Measure Description:	Not reported
Form Code:	Not reported
Form Code Description:	Not reported
Source Code:	Not reported
Source Code Description:	Not reported
Waste Minimization Code:	Not reported
Waste Minimization Code Description:	Not reported
Consent Number:	Not reported
EPA Waste Indicator:	N

Manifest Tracking Number:	013540634FLE
Waste Line Number:	10
U.S. DOT Hazardous Indicator:	N
U.S. DOT ID Number:	Not reported
U.S. DOT Description:	Not reported
Non-Hazardous Waste Description:	NONE, NON-RCRA HAZARDOUS WASTE, LIQUIDS (OIL), NONE, NONE
Number of Containers:	1
Container Type Code:	DF
Container Type Description:	Fiberboard or plastic drums, barrels, kegs
Waste Quantity:	87

DE ANZA COLLEGE (Continued) **1000409520**

Quantity Unit of Measure Code:	P
Quantity Unit of Measure Description:	Pounds
Waste Quantity, in Tons:	0.0435
Acute Waste Quantity, in Tons:	0
Non-Acute Waste Quantity, in Tons:	0.0435
Waste Quantity, in Kilograms:	39.455807
Acute Waste Quantity, in Kilograms:	0
Non-Acute Waste Quantity, in Kilorgrams:	39.455807
Management Method Code:	H141
Management Method Description:	STORAGE, BULKING AND/OR TRANSFER OFF SITE
Waste Residue Indicator:	N
Quantity Discrepancy Indicator:	N
Waste Type Discrepancy Indicator:	N
Waste Density:	Not reported
Waste Density Unit of Measure Code:	Not reported
Waste Density Unit of Measure Description:	Not reported
Form Code:	Not reported
Form Code Description:	Not reported
Source Code:	Not reported
Source Code Description:	Not reported
Waste Minimization Code:	Not reported
Waste Minimization Code Description:	Not reported
Consent Number:	Not reported
EPA Waste Indicator:	N

Click this hyperlink while viewing on your computer to access
130 additional US EManifest: record(s) in the EDR Site Report.

CORTESE:

Name:	DE ANZA COLLEGE
Address:	21250 STEVENS CREEK BLVD
City,State,Zip:	CUPERTINO, CA 95014
Region:	CORTESE
Envirostor Id:	Not reported
Global ID:	T0608501336
Site/Facility Type:	LUST CLEANUP SITE
Cleanup Status:	COMPLETED - CASE CLOSED
Status Date:	Not reported
Site Code:	Not reported
Latitude:	Not reported
Longitude:	Not reported
Owner:	Not reported
Enf Type:	Not reported
Swat R:	Not reported
Flag:	active
Order No:	Not reported
Waste Discharge System No:	Not reported
Effective Date:	Not reported
Region 2:	Not reported
WID Id:	Not reported
Solid Waste Id No:	Not reported
Waste Management Uit Name:	Not reported
File Name:	Active Open

HWTS:

Name:	DE ANZA COLLEGE

DE ANZA COLLEGE (Continued) **1000409520**

Address:	21250 STEVENS CREEK BLVD
Address 2:	Not reported
City,State,Zip:	CUPERTINO, CA 95014
EPA ID:	CAD982029837
Inactive Date:	Not reported
Create Date:	03/01/1988
Last Act Date:	Not reported
Mailing Name:	Not reported
Mailing Address:	12345 EL MONTE RD
Mailing Address 2:	Not reported
Mailing City,State,Zip:	LOS ALTOS HILLS, CA 940220000
Owner Name:	FOOTHILL - DE ANZA COMMUNITY COLLEG
Owner Address:	12345 EL MONTE RD
Owner Address 2:	Not reported
Owner City,State,Zip:	LOS ALTOS HILLS, CA 94022
Owner Phone:	Not reported
Owner Fax:	Not reported
Contact Name:	KAREN LAURICELLA
Contact Address:	12345 EL MONTE RD
Contact Address 2:	Not reported
City,State,Zip:	LOS ALTOS HILLS, CA 94022
Contact Phone:	Not reported
Contact Fax:	Not reported
Facility Status:	Active
Facility Type:	PERMANENT
Category:	FEDERAL
Latitude:	37.322771
Longitude:	-122.048704

NAICS:

EPA ID:	CAD982029837
Create Date:	2002-03-14 16:36:26.000
NAICS Code:	61121
NAICS Description:	Junior Colleges
Issued EPA ID Date:	1988-03-01 00:00:00
Inactive Date:	Not reported
Facility Name:	DE ANZA COLLEGE
Facility Address:	21250 STEVENS CREEK BLVD
Facility Address 2:	Not reported
Facility City:	CUPERTINO
Facility County:	Not reported
Facility State:	CA
Facility Zip:	950140000

HAZNET:

Name:	DE ANZA COLLEGE
Address:	21250 STEVENS CREEK BLVD
Address 2:	Not reported
City,State,Zip:	CUPERTINO, CA 950140000
Contact:	KAREN LAURICELLA
Telephone:	6509496146
Mailing Name:	Not reported
Mailing Address:	12345 EL MONTE RD
Year:	2021
Gepaid:	CAD982029837

DE ANZA COLLEGE (Continued) **1000409520**

TSD EPA ID:	UTD981552177
CA Waste Code:	331 - Off-specification, aged or surplus organics
Disposal Method:	H040 - Incineration--Thermal Destruction Other Than Use As A Fuel
Tons:	0.0335
Year:	2021
Gepaid:	CAD982029837
TSD EPA ID:	CAD980887418
CA Waste Code:	222 - Oil/water separation sludge
Disposal Method:	H135 - Discharge To Sewer/Potw Or Npdes(With Prior Storage--With Or Without Treatment)
Tons:	1.87656
Year:	2021
Gepaid:	CAD982029837
TSD EPA ID:	CAD059494310
CA Waste Code:	135 - Unspecified aqueous solution
Disposal Method:	H141 - Storage, Bulking, And/Or Transfer Off Site--No Treatment/Reovery (H010-H129) Or (H131-H135)
Tons:	0.019
Year:	2021
Gepaid:	CAD982029837
TSD EPA ID:	CAD059494310
CA Waste Code:	222 - Oil/water separation sludge
Disposal Method:	H141 - Storage, Bulking, And/Or Transfer Off Site--No Treatment/Reovery (H010-H129) Or (H131-H135)
Tons:	0.0375
Year:	2021
Gepaid:	CAD982029837
TSD EPA ID:	CAD044429835
CA Waste Code:	331 - Off-specification, aged or surplus organics
Disposal Method:	H141 - Storage, Bulking, And/Or Transfer Off Site--No Treatment/Reovery (H010-H129) Or (H131-H135)
Tons:	0.0005
Year:	2021
Gepaid:	CAD982029837
TSD EPA ID:	CAD059494310
CA Waste Code:	141 - Off-specification, aged or surplus inorganics
Disposal Method:	H141 - Storage, Bulking, And/Or Transfer Off Site--No Treatment/Reovery (H010-H129) Or (H131-H135)
Tons:	0.3195
Year:	2021
Gepaid:	CAD982029837
TSD EPA ID:	UTD991301748
CA Waste Code:	181 - Other inorganic solid waste
Disposal Method:	H132 - Landfill Or Surface Impoundment That Will Be Closed As Landfill(To Include On-Site Treatment And/Or Stabilization)
Tons:	0.7185
Year:	2021
Gepaid:	CAD982029837
TSD EPA ID:	UTD991301748
CA Waste Code:	343 - Unspecified organic liquid mixture

DE ANZA COLLEGE (Continued) **1000409520**

Disposal Method:	H132 - Landfill Or Surface Impoundment That Will Be Closed As Landfill(To Include On-Site Treatment And/Or Stabilization)
Tons:	1.47
Year:	2021
Gepaid:	CAD982029837
TSD EPA ID:	CAD059494310
CA Waste Code:	133 - Aqueous solution with total organic residues 10 percent or more
Disposal Method:	H141 - Storage, Bulking, And/Or Transfer Off Site--No Treatment/Reovery (H010-H129) Or (H131-H135)
Tons:	0.049
Year:	2021
Gepaid:	CAD982029837
TSD EPA ID:	CAD059494310
CA Waste Code:	181 - Other inorganic solid waste
Disposal Method:	H141 - Storage, Bulking, And/Or Transfer Off Site--No Treatment/Reovery (H010-H129) Or (H131-H135)
Tons:	0.0085

Click this hyperlink while viewing on your computer to access
661 additional CA HAZNET: record(s) in the EDR Site Report.

Additional Information:

Year:	2021
EM Manifest ID:	Not reported
Shipment Date:	9/29/2020
Shipment Date:	9/29/2020
Receipt Date:	11/16/2020
Manifest Number:	015537536FLE
Generator EPA ID:	CAD982029837
Name:	DE ANZA COLLEGE
Address:	21250 STEVENS CREEK BOULEVARD
Address 2:	Not reported
City,State,Zip:	CUPERTINO, CA 95014
Telephone:	Not reported
Contact:	Karen Lauricella
Contact Telephone:	650-949-6146
Contact Email:	lauricellakaren@fhda.edu
Transporter 1 EPA ID:	MAD039322250
Transporter Name:	Clean Harbors Environmental Services, Inc.
Transporter 1 Emergency Number:	Not reported
Transporter 2 EPA ID:	CAR000187922
Transporter Name 2:	Rust and Sons Trucking Inc
Transporter 2 Emergency Number:	Not reported
TSDF EPA ID:	ARD069748192
TSDF Name:	Clean Harbors El Dorado LLC
TSDF Address 1:	309 American Circle
TSDF Address 2:	Not reported
TSDF City,State,Zip:	El Dorado, AR 71730
TSDF Telephone:	Not reported
TSDFA EPA ID:	Not reported
Waste Code Description:	551 - Not reported
RCRA Code:	Not reported
Meth Code:	H040 - Not reported
Quantity Tons:	0.006

DE ANZA COLLEGE (Continued) **1000409520**

Waste Quantity:	12
Quantity Unit:	P
Year:	2021
EM Manifest ID:	Not reported
Shipment Date:	9/29/2020
Shipment Date:	9/29/2020
Receipt Date:	11/18/2020
Manifest Number:	015537535FLE
Generator EPA ID:	CAD982029837
Name:	DE ANZA COLLEGE
Address:	21250 STEVENS CREEK BOULEVARD
Address 2:	Not reported
City,State,Zip:	CUPERTINO, CA 95014
Telephone:	Not reported
Contact:	Karen Lauricella
Contact Telephone:	650-949-6146
Contact Email:	lauricellakaren@fhda.edu
Transporter 1 EPA ID:	MAD039322250
Transporter Name:	Clean Harbors Environmental Services, Inc.
Transporter 1 Emergency Number:	Not reported
Transporter 2 EPA ID:	MAD039322250
Transporter Name 2:	Clean Harbors Environmental Services, Inc.
Transporter 2 Emergency Number:	Not reported
TSDF EPA ID:	AZR000003681
TSDF Name:	Thermo Fluids, Inc.
TSDF Address 1:	4301 West Jefferson Street
TSDF Address 2:	Not reported
TSDF City,State,Zip:	Phoenix, AZ 85043
TSDF Telephone:	Not reported
TSDFA EPA ID:	Not reported
Waste Code Description:	352 - Not reported
RCRA Code:	Not reported
Meth Code:	H039 - Not reported
Quantity Tons:	0.003
Waste Quantity:	6
Quantity Unit:	P
Year:	2021
EM Manifest ID:	Not reported
Shipment Date:	9/29/2020
Shipment Date:	9/29/2020
Receipt Date:	11/16/2020
Manifest Number:	015537536FLE
Generator EPA ID:	CAD982029837
Name:	DE ANZA COLLEGE
Address:	21250 STEVENS CREEK BOULEVARD
Address 2:	Not reported
City,State,Zip:	CUPERTINO, CA 95014
Telephone:	Not reported
Contact:	Karen Lauricella
Contact Telephone:	650-949-6146
Contact Email:	lauricellakaren@fhda.edu
Transporter 1 EPA ID:	MAD039322250
Transporter Name:	Clean Harbors Environmental Services, Inc.
Transporter 1 Emergency Number:	Not reported
Transporter 2 EPA ID:	CAR000187922

DE ANZA COLLEGE (Continued) **1000409520**

Transporter Name 2:	Rust and Sons Trucking Inc
Transporter 2 Emergency Number:	Not reported
TSDF EPA ID:	ARD069748192
TSDF Name:	Clean Harbors El Dorado LLC
TSDF Address 1:	309 American Circle
TSDF Address 2:	Not reported
TSDF City,State,Zip:	El Dorado, AR 71730
TSDF Telephone:	Not reported
TSDFA EPA ID:	Not reported
Waste Code Description:	291 - Not reported
RCRA Code:	Not reported
Meth Code:	H141 - Not reported
Quantity Tons:	0.061
Waste Quantity:	122
Quantity Unit:	P

Year:	2021
EM Manifest ID:	Not reported
Shipment Date:	9/29/2020
Shipment Date:	9/29/2020
Receipt Date:	11/18/2020
Manifest Number:	015537535FLE
Generator EPA ID:	CAD982029837
Name:	DE ANZA COLLEGE
Address:	21250 STEVENS CREEK BOULEVARD
Address 2:	Not reported
City,State,Zip:	CUPERTINO, CA 95014
Telephone:	Not reported
Contact:	Karen Lauricella
Contact Telephone:	650-949-6146
Contact Email:	lauricellakaren@fhda.edu
Transporter 1 EPA ID:	MAD039322250
Transporter Name:	Clean Harbors Environmental Services, Inc.
Transporter 1 Emergency Number:	Not reported
Transporter 2 EPA ID:	MAD039322250
Transporter Name 2:	Clean Harbors Environmental Services, Inc.
Transporter 2 Emergency Number:	Not reported
TSDF EPA ID:	AZR000003681
TSDF Name:	Thermo Fluids, Inc.
TSDF Address 1:	4301 West Jefferson Street
TSDF Address 2:	Not reported
TSDF City,State,Zip:	Phoenix, AZ 85043
TSDF Telephone:	Not reported
TSDFA EPA ID:	Not reported
Waste Code Description:	352 - Not reported
RCRA Code:	Not reported
Meth Code:	H039 - Not reported
Quantity Tons:	0.111
Waste Quantity:	222
Quantity Unit:	P

Year:	2021
EM Manifest ID:	Not reported
Shipment Date:	9/29/2020
Shipment Date:	9/29/2020
Receipt Date:	11/16/2020
Manifest Number:	015537536FLE

DE ANZA COLLEGE (Continued) **1000409520**

Generator EPA ID:	CAD982029837
Name:	DE ANZA COLLEGE
Address:	21250 STEVENS CREEK BOULEVARD
Address 2:	Not reported
City,State,Zip:	CUPERTINO, CA 95014
Telephone:	Not reported
Contact:	Karen Lauricella
Contact Telephone:	650-949-6146
Contact Email:	lauricellakaren@fhda.edu
Transporter 1 EPA ID:	MAD039322250
Transporter Name:	Clean Harbors Environmental Services, Inc.
Transporter 1 Emergency Number:	Not reported
Transporter 2 EPA ID:	CAR000187922
Transporter Name 2:	Rust and Sons Trucking Inc
Transporter 2 Emergency Number:	Not reported
TSDF EPA ID:	ARD069748192
TSDF Name:	Clean Harbors El Dorado LLC
TSDF Address 1:	309 American Circle
TSDF Address 2:	Not reported
TSDF City,State,Zip:	El Dorado, AR 71730
TSDF Telephone:	Not reported
TSDFA EPA ID:	Not reported
Waste Code Description:	551 - Not reported
RCRA Code:	Not reported
Meth Code:	H040 - Not reported
Quantity Tons:	0.007
Waste Quantity:	14
Quantity Unit:	P

Year:	2021
EM Manifest ID:	Not reported
Shipment Date:	8/4/2020
Shipment Date:	8/4/2020
Receipt Date:	8/17/2020
Manifest Number:	014448381FLE
Generator EPA ID:	CAD982029837
Name:	DE ANZA COLLEGE
Address:	21250 STEVENS CREEK BOULEVARD
Address 2:	Not reported
City,State,Zip:	CUPERTINO, CA 95014
Telephone:	Not reported
Contact:	Karen Lauricella
Contact Telephone:	650-949-6146
Contact Email:	lauricellakaren@fhda.edu
Transporter 1 EPA ID:	MAD039322250
Transporter Name:	Clean Harbors Environmental Services, Inc.
Transporter 1 Emergency Number:	Not reported
Transporter 2 EPA ID:	MAD039322250
Transporter Name 2:	Clean Harbors Environmental Services, Inc.
Transporter 2 Emergency Number:	Not reported
TSDF EPA ID:	NED981723513
TSDF Name:	Clean Harbors Environmental Services, Inc.
TSDF Address 1:	2247 South Highway 71
TSDF Address 2:	Not reported
TSDF City,State,Zip:	Kimball, NE 69145
TSDF Telephone:	Not reported
TSDFA EPA ID:	Not reported

DE ANZA COLLEGE (Continued) **1000409520**

Waste Code Description:	551 - Not reported
RCRA Code:	D001
Meth Code:	H040 - Not reported
Quantity Tons:	0.0155
Waste Quantity:	31
Quantity Unit:	P

Year:	2021
EM Manifest ID:	Not reported
Shipment Date:	8/4/2020
Shipment Date:	8/4/2020
Receipt Date:	8/17/2020
Manifest Number:	014448381FLE
Generator EPA ID:	CAD982029837
Name:	DE ANZA COLLEGE
Address:	21250 STEVENS CREEK BOULEVARD
Address 2:	Not reported
City,State,Zip:	CUPERTINO, CA 95014
Telephone:	Not reported
Contact:	Karen Lauricella
Contact Telephone:	650-949-6146
Contact Email:	lauricellakaren@fhda.edu
Transporter 1 EPA ID:	MAD039322250
Transporter Name:	Clean Harbors Environmental Services, Inc.
Transporter 1 Emergency Number:	Not reported
Transporter 2 EPA ID:	MAD039322250
Transporter Name 2:	Clean Harbors Environmental Services, Inc.
Transporter 2 Emergency Number:	Not reported
TSDF EPA ID:	NED981723513
TSDF Name:	Clean Harbors Environmental Services, Inc.
TSDF Address 1:	2247 South Highway 71
TSDF Address 2:	Not reported
TSDF City,State,Zip:	Kimball, NE 69145
TSDF Telephone:	Not reported
TSDFA EPA ID:	Not reported
Waste Code Description:	223 - Not reported
RCRA Code:	Not reported
Meth Code:	H040 - Not reported
Quantity Tons:	0.006
Waste Quantity:	12
Quantity Unit:	P

Year:	2021
EM Manifest ID:	Not reported
Shipment Date:	8/4/2020
Shipment Date:	8/4/2020
Receipt Date:	8/17/2020
Manifest Number:	014448380FLE
Generator EPA ID:	CAD982029837
Name:	DE ANZA COLLEGE
Address:	21250 STEVENS CREEK BOULEVARD
Address 2:	Not reported
City,State,Zip:	CUPERTINO, CA 95014
Telephone:	Not reported
Contact:	Karen Lauricella
Contact Telephone:	650-949-6146
Contact Email:	lauricellakaren@fhda.edu

DE ANZA COLLEGE (Continued) **1000409520**

Transporter 1 EPA ID:	MAD039322250
Transporter Name:	Clean Harbors Environmental Services, Inc.
Transporter 1 Emergency Number:	Not reported
Transporter 2 EPA ID:	MOD095038998
Transporter Name 2:	Tri State Motor Transit
Transporter 2 Emergency Number:	Not reported
TSDF EPA ID:	UTD991301748
TSDF Name:	Clean Harbors Grassy Mountain LLC
TSDF Address 1:	3 Miles East 7 Miles North of Knolls
TSDF Address 2:	Exit 41 off I-80
TSDF City,State,Zip:	Grantsville, UT 84029
TSDF Telephone:	Not reported
TSDFA EPA ID:	Not reported
Waste Code Description:	343 - Not reported
RCRA Code:	Not reported
Meth Code:	H132 - Not reported
Quantity Tons:	0.637
Waste Quantity:	1274
Quantity Unit:	P

Year:	2021
EM Manifest ID:	Not reported
Shipment Date:	7/21/2020
Shipment Date:	7/21/2020
Receipt Date:	7/21/2020
Manifest Number:	016931676JJK
Generator EPA ID:	CAD982029837
Name:	DE ANZA COMMUNITY COLLEGE
Address:	STEVENS CREEK BLVD
Address 2:	Not reported
City,State,Zip:	CUPERTINO, CA 95014
Telephone:	Not reported
Contact:	SUSAN BORASTON
Contact Telephone:	650-949-6155
Contact Email:	BORASTONSUSAN@FHDA.EDU
Transporter 1 EPA ID:	CAL923255012
Transporter Name:	JAKELA INC DBA ASBESTOS CONTROL CENTER
Transporter 1 Emergency Number:	Not reported
Transporter 2 EPA ID:	Not reported
Transporter Name 2:	Not reported
Transporter 2 Emergency Number:	Not reported
TSDF EPA ID:	CAD982042475
TSDF Name:	RECOLOGY HAY ROAD
TSDF Address 1:	HAY RD
TSDF Address 2:	Not reported
TSDF City,State,Zip:	VACAVILLE, CA 95687
TSDF Telephone:	Not reported
TSDFA EPA ID:	Not reported
Waste Code Description:	151 - Not reported
RCRA Code:	Not reported
Meth Code:	H132 - Not reported
Quantity Tons:	5.75
Waste Quantity:	25
Quantity Unit:	Y

Year:	2021
EM Manifest ID:	Not reported

DE ANZA COLLEGE (Continued) **1000409520**

Shipment Date:	3/26/2020
Shipment Date:	3/26/2020
Receipt Date:	3/31/2020
Manifest Number:	014719246FLE
Generator EPA ID:	CAD982029837
Name:	DE ANZA COLLEGE
Address:	21250 STEVENS CREEK BOULEVARD
Address 2:	Not reported
City,State,Zip:	CUPERTINO, CA 95014
Telephone:	Not reported
Contact:	Karen Lauricella
Contact Telephone:	650-949-6146
Contact Email:	lauricellakaren@fhda.edu
Transporter 1 EPA ID:	MAD039322250
Transporter Name:	Clean Harbors Environmental Services, Inc.
Transporter 1 Emergency Number:	Not reported
Transporter 2 EPA ID:	MAD039322250
Transporter Name 2:	Clean Harbors Environmental Services, Inc.
Transporter 2 Emergency Number:	Not reported
TSDF EPA ID:	CAD059494310
TSDF Name:	Clean Harbors San Jose LLC
TSDF Address 1:	1021 Berryessa Road
TSDF Address 2:	Not reported
TSDF City,State,Zip:	San Jose, CA 95133
TSDF Telephone:	Not reported
TSDFA EPA ID:	Not reported
Waste Code Description:	223 - Not reported
RCRA Code:	Not reported
Meth Code:	H141 - Not reported
Quantity Tons:	0.02
Waste Quantity:	40
Quantity Unit:	P

Additional Information:

Year:	2020
EM Manifest ID:	Not reported
Shipment Date:	9/29/2020
Shipment Date:	9/29/2020
Receipt Date:	11/18/2020
Manifest Number:	015537535FLE
Generator EPA ID:	CAD982029837
Name:	DE ANZA COLLEGE
Address:	21250 STEVENS CREEK BOULEVARD
Address 2:	Not reported
City,State,Zip:	CUPERTINO, CA 95014
Telephone:	Not reported
Contact:	Karen Lauricella
Contact Telephone:	650-949-6146
Contact Email:	lauricellakaren@fhda.edu
Transporter 1 EPA ID:	MAD039322250
Transporter Name:	Clean Harbors Environmental Services, Inc.
Transporter 1 Emergency Number:	Not reported
Transporter 2 EPA ID:	MAD039322250
Transporter Name 2:	Clean Harbors Environmental Services, Inc.
Transporter 2 Emergency Number:	Not reported
TSDF EPA ID:	AZR000003681
TSDF Name:	Thermo Fluids, Inc.

DE ANZA COLLEGE (Continued) **1000409520**

TSDF Address 1:	4301 West Jefferson Street
TSDF Address 2:	Not reported
TSDF City,State,Zip:	Phoenix, AZ 85043
TSDF Telephone:	Not reported
TSDFA EPA ID:	Not reported
Waste Code Description:	352 - Not reported
RCRA Code:	Not reported
Meth Code:	H039 - Not reported
Quantity Tons:	0.003
Waste Quantity:	6
Quantity Unit:	P

Year:	2020
EM Manifest ID:	Not reported
Shipment Date:	9/29/2020
Shipment Date:	9/29/2020
Receipt Date:	11/16/2020
Manifest Number:	015537536FLE
Generator EPA ID:	CAD982029837
Name:	DE ANZA COLLEGE
Address:	21250 STEVENS CREEK BOULEVARD
Address 2:	Not reported
City,State,Zip:	CUPERTINO, CA 95014
Telephone:	Not reported
Contact:	Karen Lauricella
Contact Telephone:	650-949-6146
Contact Email:	lauricellakaren@fhda.edu
Transporter 1 EPA ID:	MAD039322250
Transporter Name:	Clean Harbors Environmental Services, Inc.
Transporter 1 Emergency Number:	Not reported
Transporter 2 EPA ID:	CAR000187922
Transporter Name 2:	Rust and Sons Trucking Inc
Transporter 2 Emergency Number:	Not reported
TSDF EPA ID:	ARD069748192
TSDF Name:	Clean Harbors El Dorado LLC
TSDF Address 1:	309 American Circle
TSDF Address 2:	Not reported
TSDF City,State,Zip:	El Dorado, AR 71730
TSDF Telephone:	Not reported
TSDFA EPA ID:	Not reported
Waste Code Description:	551 - Not reported
RCRA Code:	Not reported
Meth Code:	H040 - Not reported
Quantity Tons:	0.007
Waste Quantity:	14
Quantity Unit:	P

Year:	2020
EM Manifest ID:	Not reported
Shipment Date:	9/29/2020
Shipment Date:	9/29/2020
Receipt Date:	11/18/2020
Manifest Number:	015537535FLE
Generator EPA ID:	CAD982029837
Name:	DE ANZA COLLEGE
Address:	21250 STEVENS CREEK BOULEVARD
Address 2:	Not reported

DE ANZA COLLEGE (Continued) **1000409520**

City,State,Zip:	CUPERTINO, CA 95014
Telephone:	Not reported
Contact:	Karen Lauricella
Contact Telephone:	650-949-6146
Contact Email:	lauricellakaren@fhda.edu
Transporter 1 EPA ID:	MAD039322250
Transporter Name:	Clean Harbors Environmental Services, Inc.
Transporter 1 Emergency Number:	Not reported
Transporter 2 EPA ID:	MAD039322250
Transporter Name 2:	Clean Harbors Environmental Services, Inc.
Transporter 2 Emergency Number:	Not reported
TSDF EPA ID:	AZR000003681
TSDF Name:	Thermo Fluids, Inc.
TSDF Address 1:	4301 West Jefferson Street
TSDF Address 2:	Not reported
TSDF City,State,Zip:	Phoenix, AZ 85043
TSDF Telephone:	Not reported
TSDFA EPA ID:	Not reported
Waste Code Description:	352 - Not reported
RCRA Code:	Not reported
Meth Code:	H039 - Not reported
Quantity Tons:	0.111
Waste Quantity:	222
Quantity Unit:	P
Year:	2020
EM Manifest ID:	Not reported
Shipment Date:	9/29/2020
Shipment Date:	9/29/2020
Receipt Date:	11/16/2020
Manifest Number:	015537536FLE
Generator EPA ID:	CAD982029837
Name:	DE ANZA COLLEGE
Address:	21250 STEVENS CREEK BOULEVARD
Address 2:	Not reported
City,State,Zip:	CUPERTINO, CA 95014
Telephone:	Not reported
Contact:	Karen Lauricella
Contact Telephone:	650-949-6146
Contact Email:	lauricellakaren@fhda.edu
Transporter 1 EPA ID:	MAD039322250
Transporter Name:	Clean Harbors Environmental Services, Inc.
Transporter 1 Emergency Number:	Not reported
Transporter 2 EPA ID:	CAR000187922
Transporter Name 2:	Rust and Sons Trucking Inc
Transporter 2 Emergency Number:	Not reported
TSDF EPA ID:	ARD069748192
TSDF Name:	Clean Harbors El Dorado LLC
TSDF Address 1:	309 American Circle
TSDF Address 2:	Not reported
TSDF City,State,Zip:	El Dorado, AR 71730
TSDF Telephone:	Not reported
TSDFA EPA ID:	Not reported
Waste Code Description:	551 - Not reported
RCRA Code:	Not reported
Meth Code:	H040 - Not reported
Quantity Tons:	0.006

DE ANZA COLLEGE (Continued) **1000409520**

Waste Quantity:	12
Quantity Unit:	P
Year:	2020
EM Manifest ID:	Not reported
Shipment Date:	9/29/2020
Shipment Date:	9/29/2020
Receipt Date:	11/16/2020
Manifest Number:	015537536FLE
Generator EPA ID:	CAD982029837
Name:	DE ANZA COLLEGE
Address:	21250 STEVENS CREEK BOULEVARD
Address 2:	Not reported
City,State,Zip:	CUPERTINO, CA 95014
Telephone:	Not reported
Contact:	Karen Lauricella
Contact Telephone:	650-949-6146
Contact Email:	lauricellakaren@fhda.edu
Transporter 1 EPA ID:	MAD039322250
Transporter Name:	Clean Harbors Environmental Services, Inc.
Transporter 1 Emergency Number:	Not reported
Transporter 2 EPA ID:	CAR000187922
Transporter Name 2:	Rust and Sons Trucking Inc
Transporter 2 Emergency Number:	Not reported
TSDF EPA ID:	ARD069748192
TSDF Name:	Clean Harbors El Dorado LLC
TSDF Address 1:	309 American Circle
TSDF Address 2:	Not reported
TSDF City,State,Zip:	El Dorado, AR 71730
TSDF Telephone:	Not reported
TSDFA EPA ID:	Not reported
Waste Code Description:	291 - Not reported
RCRA Code:	Not reported
Meth Code:	H141 - Not reported
Quantity Tons:	0.061
Waste Quantity:	122
Quantity Unit:	P
Year:	2020
EM Manifest ID:	Not reported
Shipment Date:	8/4/2020
Shipment Date:	8/4/2020
Receipt Date:	8/17/2020
Manifest Number:	014448381FLE
Generator EPA ID:	CAD982029837
Name:	DE ANZA COLLEGE
Address:	21250 STEVENS CREEK BOULEVARD
Address 2:	Not reported
City,State,Zip:	CUPERTINO, CA 95014
Telephone:	Not reported
Contact:	Karen Lauricella
Contact Telephone:	650-949-6146
Contact Email:	lauricellakaren@fhda.edu
Transporter 1 EPA ID:	MAD039322250
Transporter Name:	Clean Harbors Environmental Services, Inc.
Transporter 1 Emergency Number:	Not reported
Transporter 2 EPA ID:	MAD039322250

DE ANZA COLLEGE (Continued) **1000409520**

Transporter Name 2:	Clean Harbors Environmental Services, Inc.
Transporter 2 Emergency Number:	Not reported
TSDF EPA ID:	NED981723513
TSDF Name:	Clean Harbors Environmental Services, Inc.
TSDF Address 1:	2247 South Highway 71
TSDF Address 2:	Not reported
TSDF City,State,Zip:	Kimball, NE 69145
TSDF Telephone:	Not reported
TSDFA EPA ID:	Not reported
Waste Code Description:	551 - Not reported
RCRA Code:	D001
Meth Code:	H040 - Not reported
Quantity Tons:	0.0155
Waste Quantity:	31
Quantity Unit:	P

Year:	2020
EM Manifest ID:	Not reported
Shipment Date:	8/4/2020
Shipment Date:	8/4/2020
Receipt Date:	8/17/2020
Manifest Number:	014448381FLE
Generator EPA ID:	CAD982029837
Name:	DE ANZA COLLEGE
Address:	21250 STEVENS CREEK BOULEVARD
Address 2:	Not reported
City,State,Zip:	CUPERTINO, CA 95014
Telephone:	Not reported
Contact:	Karen Lauricella
Contact Telephone:	650-949-6146
Contact Email:	lauricellakaren@fhda.edu
Transporter 1 EPA ID:	MAD039322250
Transporter Name:	Clean Harbors Environmental Services, Inc.
Transporter 1 Emergency Number:	Not reported
Transporter 2 EPA ID:	MAD039322250
Transporter Name 2:	Clean Harbors Environmental Services, Inc.
Transporter 2 Emergency Number:	Not reported
TSDF EPA ID:	NED981723513
TSDF Name:	Clean Harbors Environmental Services, Inc.
TSDF Address 1:	2247 South Highway 71
TSDF Address 2:	Not reported
TSDF City,State,Zip:	Kimball, NE 69145
TSDF Telephone:	Not reported
TSDFA EPA ID:	Not reported
Waste Code Description:	223 - Not reported
RCRA Code:	Not reported
Meth Code:	H040 - Not reported
Quantity Tons:	0.006
Waste Quantity:	12
Quantity Unit:	P

Year:	2020
EM Manifest ID:	Not reported
Shipment Date:	8/4/2020
Shipment Date:	8/4/2020
Receipt Date:	8/17/2020
Manifest Number:	014448380FLE

DE ANZA COLLEGE (Continued) **1000409520**

Generator EPA ID:	CAD982029837
Name:	DE ANZA COLLEGE
Address:	21250 STEVENS CREEK BOULEVARD
Address 2:	Not reported
City,State,Zip:	CUPERTINO, CA 95014
Telephone:	Not reported
Contact:	Karen Lauricella
Contact Telephone:	650-949-6146
Contact Email:	lauricellakaren@fhda.edu
Transporter 1 EPA ID:	MAD039322250
Transporter Name:	Clean Harbors Environmental Services, Inc.
Transporter 1 Emergency Number:	Not reported
Transporter 2 EPA ID:	MOD095038998
Transporter Name 2:	Tri State Motor Transit
Transporter 2 Emergency Number:	Not reported
TSDF EPA ID:	UTD991301748
TSDF Name:	Clean Harbors Grassy Mountain LLC
TSDF Address 1:	3 Miles East 7 Miles North of Knolls
TSDF Address 2:	Exit 41 off I-80
TSDF City,State,Zip:	Grantsville, UT 84029
TSDF Telephone:	Not reported
TSDFA EPA ID:	Not reported
Waste Code Description:	343 - Not reported
RCRA Code:	Not reported
Meth Code:	H132 - Not reported
Quantity Tons:	0.637
Waste Quantity:	1274
Quantity Unit:	P

Year:	2020
EM Manifest ID:	Not reported
Shipment Date:	7/21/2020
Shipment Date:	7/21/2020
Receipt Date:	7/21/2020
Manifest Number:	016931676JJK
Generator EPA ID:	CAD982029837
Name:	DE ANZA COMMUNITY COLLEGE
Address:	STEVENS CREEK BLVD
Address 2:	Not reported
City,State,Zip:	CUPERTINO, CA 95014
Telephone:	Not reported
Contact:	SUSAN BORASTON
Contact Telephone:	650-949-6155
Contact Email:	BORASTONSUSAN@FHDA.EDU
Transporter 1 EPA ID:	CAL923255012
Transporter Name:	JAKELA INC DBA ASBESTOS CONTROL CENTER
Transporter 1 Emergency Number:	Not reported
Transporter 2 EPA ID:	Not reported
Transporter Name 2:	Not reported
Transporter 2 Emergency Number:	Not reported
TSDF EPA ID:	CAD982042475
TSDF Name:	RECOLOGY HAY ROAD
TSDF Address 1:	HAY RD
TSDF Address 2:	Not reported
TSDF City,State,Zip:	VACAVILLE, CA 95687
TSDF Telephone:	Not reported
TSDFA EPA ID:	Not reported

DE ANZA COLLEGE (Continued) **1000409520**

Waste Code Description:	151 - Not reported
RCRA Code:	Not reported
Meth Code:	H132 - Not reported
Quantity Tons:	5.75
Waste Quantity:	25
Quantity Unit:	Y

Year:	2020
EM Manifest ID:	Not reported
Shipment Date:	3/26/2020
Shipment Date:	3/26/2020
Receipt Date:	3/31/2020
Manifest Number:	014719246FLE
Generator EPA ID:	CAD982029837
Name:	DE ANZA COLLEGE
Address:	21250 STEVENS CREEK BOULEVARD
Address 2:	Not reported
City,State,Zip:	CUPERTINO, CA 95014
Telephone:	Not reported
Contact:	Karen Lauricella
Contact Telephone:	650-949-6146
Contact Email:	lauricellakaren@fhda.edu
Transporter 1 EPA ID:	MAD039322250
Transporter Name:	Clean Harbors Environmental Services, Inc.
Transporter 1 Emergency Number:	Not reported
Transporter 2 EPA ID:	MAD039322250
Transporter Name 2:	Clean Harbors Environmental Services, Inc.
Transporter 2 Emergency Number:	Not reported
TSDF EPA ID:	CAD059494310
TSDF Name:	Clean Harbors San Jose LLC
TSDF Address 1:	1021 Berryessa Road
TSDF Address 2:	Not reported
TSDF City,State,Zip:	San Jose, CA 95133
TSDF Telephone:	Not reported
TSDFA EPA ID:	Not reported
Waste Code Description:	141 - Not reported
RCRA Code:	D002,D011
Meth Code:	H141 - Not reported
Quantity Tons:	0.11
Waste Quantity:	220
Quantity Unit:	P

Additional Information:

Year:	2019
EM Manifest ID:	4e998096-79e0-4a71-8e83-c8b00bc88199
Shipment Date:	8/21/2019
Shipment Date:	8/21/2019
Receipt Date:	8/27/2019
Manifest Number:	013893974FLE
Generator EPA ID:	CAD982029837
Name:	DE ANZA COLLEGE
Address:	21250 STEVENS CREEK BOULEVARD
Address 2:	Not reported
City,State,Zip:	CUPERTINO 95014
Telephone:	800-483-3718
Contact:	Karen Lauricella
Contact Telephone:	650-949-6146

DE ANZA COLLEGE (Continued) **1000409520**

Contact Email:	Not reported
Transporter 1 EPA ID:	MAD039322250
Transporter Name:	Not reported
Transporter 1 Emergency Number:	Not reported
Transporter 2 EPA ID:	MAD039322250
Transporter Name 2:	Not reported
Transporter 2 Emergency Number:	Not reported
TSDF EPA ID:	CAD059494310
TSDF Name:	Clean Harbors San Jose LLC
TSDF Address 1:	1021 Berryessa Road
TSDF Address 2:	Not reported
TSDF City,State,Zip:	San Jose 95133
TSDF Telephone:	800-483-3718
TSDFA EPA ID:	Not reported
Waste Code Description:	- Not reported
RCRA Code:	Not reported
Meth Code:	- Not reported
Quantity Tons:	Not reported
Waste Quantity:	Not reported
Quantity Unit:	Not reported

Federal:

Year:	2019
EM Manifest ID:	4e998096-79e0-4a71-8e83-c8b00bc88199
Generator EPA ID:	CAD982029837
Shipment Date:	2019-08-21
Manifest Number:	013893974FLE
Line Number:	1
Method Code:	H141
Quantity Tons:	0.02150
Quantity Waste:	43.000000
Quantity Unit:	P
Number of Containers:	1
Type of Container:	Fiber or plastic boxes, cartons, cases
Quantity Type:	Pounds
Federal Code:	D001

Year:	2019
EM Manifest ID:	4e998096-79e0-4a71-8e83-c8b00bc88199
Generator EPA ID:	CAD982029837
Shipment Date:	2019-08-21
Manifest Number:	013893974FLE
Line Number:	2
Method Code:	H141
Quantity Tons:	0.14650
Quantity Waste:	293.000000
Quantity Unit:	P
Number of Containers:	3
Type of Container:	Fiber or plastic boxes, cartons, cases
Quantity Type:	Pounds
Federal Code:	D006

Year:	2019
EM Manifest ID:	4e998096-79e0-4a71-8e83-c8b00bc88199
Generator EPA ID:	CAD982029837
Shipment Date:	2019-08-21
Manifest Number:	013893974FLE
Line Number:	2

DE ANZA COLLEGE (Continued) **1000409520**

Method Code: H141
Quantity Tons: 0.14650
Quantity Waste: 293.000000
Quantity Unit: P
Number of Containers: 3
Type of Container: Fiber or plastic boxes, cartons, cases
Quantity Type: Pounds
Federal Code: D008

Year: 2019
EM Manifest ID: 4e998096-79e0-4a71-8e83-c8b00bc88199
Generator EPA ID: CAD982029837
Shipment Date: 2019-08-21
Manifest Number: 013893974FLE
Line Number: 2
Method Code: H141
Quantity Tons: 0.14650
Quantity Waste: 293.000000
Quantity Unit: P
Number of Containers: 3
Type of Container: Fiber or plastic boxes, cartons, cases
Quantity Type: Pounds
Federal Code: D011

Year: 2019
EM Manifest ID: 4e998096-79e0-4a71-8e83-c8b00bc88199
Generator EPA ID: CAD982029837
Shipment Date: 2019-08-21
Manifest Number: 013893974FLE
Line Number: 3
Method Code: H141
Quantity Tons: 0.23200
Quantity Waste: 464.000000
Quantity Unit: P
Number of Containers: 4
Type of Container: Fiber or plastic boxes, cartons, cases
Quantity Type: Pounds
Federal Code: D002

Year: 2019
EM Manifest ID: 4e998096-79e0-4a71-8e83-c8b00bc88199
Generator EPA ID: CAD982029837
Shipment Date: 2019-08-21
Manifest Number: 013893974FLE
Line Number: 4
Method Code: H141
Quantity Tons: 0.03900
Quantity Waste: 78.000000
Quantity Unit: P
Number of Containers: 1
Type of Container: Fiber or plastic boxes, cartons, cases
Quantity Type: Pounds
Federal Code: D002

State:
Year: 2019
EM Manifest ID: 4e998096-79e0-4a71-8e83-c8b00bc88199

DE ANZA COLLEGE (Continued) **1000409520**

Generator EPA ID:	CAD982029837
Shipment Date:	2019-08-21
Manifest Number:	013893974FLE
Line Number:	1
Method Code:	H141
Quantity Tons:	0.02150
Quantity Waste:	43.000000
Quantity Unit:	P
Number of Containers:	1
Type of Container:	Fiber or plastic boxes, cartons, cases
Quantity Type:	Pounds
State Code:	551

Year:	2019
EM Manifest ID:	4e998096-79e0-4a71-8e83-c8b00bc88199
Generator EPA ID:	CAD982029837
Shipment Date:	2019-08-21
Manifest Number:	013893974FLE
Line Number:	2
Method Code:	H141
Quantity Tons:	0.14650
Quantity Waste:	293.000000
Quantity Unit:	P
Number of Containers:	3
Type of Container:	Fiber or plastic boxes, cartons, cases
Quantity Type:	Pounds
State Code:	551

Year:	2019
EM Manifest ID:	4e998096-79e0-4a71-8e83-c8b00bc88199
Generator EPA ID:	CAD982029837
Shipment Date:	2019-08-21
Manifest Number:	013893974FLE
Line Number:	3
Method Code:	H141
Quantity Tons:	0.23200
Quantity Waste:	464.000000
Quantity Unit:	P
Number of Containers:	4
Type of Container:	Fiber or plastic boxes, cartons, cases
Quantity Type:	Pounds
State Code:	551

Year:	2019
EM Manifest ID:	4e998096-79e0-4a71-8e83-c8b00bc88199
Generator EPA ID:	CAD982029837
Shipment Date:	2019-08-21
Manifest Number:	013893974FLE
Line Number:	4
Method Code:	H141
Quantity Tons:	0.03900
Quantity Waste:	78.000000
Quantity Unit:	P
Number of Containers:	1
Type of Container:	Fiber or plastic boxes, cartons, cases
Quantity Type:	Pounds
State Code:	551

DE ANZA COLLEGE (Continued) **1000409520**

Year:	2019
EM Manifest ID:	4e998096-79e0-4a71-8e83-c8b00bc88199
Generator EPA ID:	CAD982029837
Shipment Date:	2019-08-21
Manifest Number:	013893974FLE
Line Number:	5
Method Code:	H141
Quantity Tons:	0.02800
Quantity Waste:	56.000000
Quantity Unit:	P
Number of Containers:	1
Type of Container:	Fiber or plastic boxes, cartons, cases
Quantity Type:	Pounds
State Code:	181

Year:	2019
EM Manifest ID:	4e998096-79e0-4a71-8e83-c8b00bc88199
Generator EPA ID:	CAD982029837
Shipment Date:	2019-08-21
Manifest Number:	013893974FLE
Line Number:	6
Method Code:	H141
Quantity Tons:	0.06050
Quantity Waste:	121.000000
Quantity Unit:	P
Number of Containers:	1
Type of Container:	Metal drums, barrels, kegs
Quantity Type:	Pounds
State Code:	343

Year:	2019
EM Manifest ID:	4e998096-79e0-4a71-8e83-c8b00bc88199
Generator EPA ID:	CAD982029837
Shipment Date:	2019-08-21
Manifest Number:	013893974FLE
Line Number:	7
Method Code:	H141
Quantity Tons:	0.09800
Quantity Waste:	196.000000
Quantity Unit:	P
Number of Containers:	2
Type of Container:	Fiber or plastic boxes, cartons, cases
Quantity Type:	Pounds
State Code:	551

Year:	2019
EM Manifest ID:	4e998096-79e0-4a71-8e83-c8b00bc88199
Generator EPA ID:	CAD982029837
Shipment Date:	2019-08-21
Manifest Number:	013893974FLE
Line Number:	8
Method Code:	H070
Quantity Tons:	0.08800
Quantity Waste:	176.000000
Quantity Unit:	P
Number of Containers:	1
Type of Container:	Fiberboard or plastic drums, barrels, kegs

DE ANZA COLLEGE (Continued) **1000409520**

Quantity Type:	Pounds
State Code:	133
Year:	2019
EM Manifest ID:	4e998096-79e0-4a71-8e83-c8b00bc88199
Generator EPA ID:	CAD982029837
Shipment Date:	2019-08-21
Manifest Number:	013893974FLE
Line Number:	9
Method Code:	H141
Quantity Tons:	0.04500
Quantity Waste:	90.000000
Quantity Unit:	P
Number of Containers:	2
Type of Container:	Fiberboard or plastic drums, barrels, kegs
Quantity Type:	Pounds
State Code:	291
Year:	2019
EM Manifest ID:	4e998096-79e0-4a71-8e83-c8b00bc88199
Generator EPA ID:	CAD982029837
Shipment Date:	2019-08-21
Manifest Number:	013893974FLE
Line Number:	10
Method Code:	H141
Quantity Tons:	0.00750
Quantity Waste:	15.000000
Quantity Unit:	P
Number of Containers:	1
Type of Container:	Fiber or plastic boxes, cartons, cases
Quantity Type:	Pounds
State Code:	551
Year:	2019
EM Manifest ID:	611737
Shipment Date:	8/21/2019
Shipment Date:	8/21/2019
Receipt Date:	9/2/2019
Manifest Number:	013893971FLE
Generator EPA ID:	CAD982029837
Name:	DE ANZA COLLEGE
Address:	21250 STEVENS CREEK BOULEVARD
Address 2:	Not reported
City,State,Zip:	CUPERTINO 95014
Telephone:	800-483-3718
Contact:	Karen Lauricella
Contact Telephone:	650-949-6146
Contact Email:	Not reported
Transporter 1 EPA ID:	MAD039322250
Transporter Name:	Not reported
Transporter 1 Emergency Number:	Not reported
Transporter 2 EPA ID:	MOD095038998
Transporter Name 2:	Not reported
Transporter 2 Emergency Number:	Not reported
TSDF EPA ID:	UTD981552177
TSDF Name:	Clean Harbors Aragonite LLC

DE ANZA COLLEGE (Continued) **1000409520**

TSDF Address 1:	PO Box 1339
TSDF Address 2:	Not reported
TSDF City,State,Zip:	Grantsville 84029
TSDF Telephone:	800-483-3718
TSDFA EPA ID:	Not reported
Waste Code Description:	- Not reported
RCRA Code:	Not reported
Meth Code:	- Not reported
Quantity Tons:	Not reported
Waste Quantity:	Not reported
Quantity Unit:	Not reported

State:

Year:	2019
EM Manifest ID:	611737
Generator EPA ID:	CAD982029837
Shipment Date:	2019-08-21
Manifest Number:	013893971FLE
Line Number:	1
Method Code:	H040
Quantity Tons:	0.00700
Quantity Waste:	14.000000
Quantity Unit:	P
Number of Containers:	1
Type of Container:	Fiberboard or plastic drums, barrels, kegs
Quantity Type:	Pounds
State Code:	352

Year:	2019
EM Manifest ID:	535100
Shipment Date:	7/31/2019
Shipment Date:	7/31/2019
Receipt Date:	8/8/2019
Manifest Number:	013212067FLE
Generator EPA ID:	CAD982029837
Name:	DE ANZA COLLEGE
Address:	21250 STEVENS CREEK BOULEVARD
Address 2:	Not reported
City,State,Zip:	CUPERTINO 95014
Telephone:	800-483-3718
Contact:	Karen Lauricella
Contact Telephone:	650-949-6146
Contact Email:	Not reported
Transporter 1 EPA ID:	MAD039322250
Transporter Name:	Not reported
Transporter 1 Emergency Number:	Not reported
Transporter 2 EPA ID:	MAD039322250
Transporter Name 2:	Not reported
Transporter 2 Emergency Number:	Not reported
TSDF EPA ID:	CAD059494310
TSDF Name:	Clean Harbors San Jose LLC
TSDF Address 1:	1021 Berryessa Road
TSDF Address 2:	Not reported
TSDF City,State,Zip:	San Jose 95133
TSDF Telephone:	800-483-3718
TSDFA EPA ID:	Not reported
Waste Code Description:	- Not reported

DE ANZA COLLEGE (Continued) **1000409520**

RCRA Code:	Not reported
Meth Code:	- Not reported
Quantity Tons:	Not reported
Waste Quantity:	Not reported
Quantity Unit:	Not reported

Federal:

Year:	2019
EM Manifest ID:	535100
Generator EPA ID:	CAD982029837
Shipment Date:	2019-07-31
Manifest Number:	013212067FLE
Line Number:	1
Method Code:	H141
Quantity Tons:	0.04300
Quantity Waste:	86.000000
Quantity Unit:	P
Number of Containers:	1
Type of Container:	Fiber or plastic boxes, cartons, cases
Quantity Type:	Pounds
Federal Code:	D001

Year:	2019
EM Manifest ID:	535100
Generator EPA ID:	CAD982029837
Shipment Date:	2019-07-31
Manifest Number:	013212067FLE
Line Number:	2
Method Code:	H141
Quantity Tons:	0.03350
Quantity Waste:	67.000000
Quantity Unit:	P
Number of Containers:	1
Type of Container:	Fiber or plastic boxes, cartons, cases
Quantity Type:	Pounds
Federal Code:	D007

State:

Year:	2019
EM Manifest ID:	535100
Generator EPA ID:	CAD982029837
Shipment Date:	2019-07-31
Manifest Number:	013212067FLE
Line Number:	1
Method Code:	H141
Quantity Tons:	0.04300
Quantity Waste:	86.000000
Quantity Unit:	P
Number of Containers:	1
Type of Container:	Fiber or plastic boxes, cartons, cases
Quantity Type:	Pounds
State Code:	551

Year:	2019
EM Manifest ID:	535100
Generator EPA ID:	CAD982029837
Shipment Date:	2019-07-31

DE ANZA COLLEGE (Continued) **1000409520**

Manifest Number:	013212067FLE
Line Number:	2
Method Code:	H141
Quantity Tons:	0.03350
Quantity Waste:	67.000000
Quantity Unit:	P
Number of Containers:	1
Type of Container:	Fiber or plastic boxes, cartons, cases
Quantity Type:	Pounds
State Code:	181

Year:	2019
EM Manifest ID:	535100
Generator EPA ID:	CAD982029837
Shipment Date:	2019-07-31
Manifest Number:	013212067FLE
Line Number:	3
Method Code:	H141
Quantity Tons:	0.03800
Quantity Waste:	76.000000
Quantity Unit:	P
Number of Containers:	1
Type of Container:	Fiber or plastic boxes, cartons, cases
Quantity Type:	Pounds
State Code:	352

Year:	2019
EM Manifest ID:	534265
Shipment Date:	7/24/2019
Shipment Date:	7/24/2019
Receipt Date:	8/7/2019
Manifest Number:	012769262FLE
Generator EPA ID:	CAD982029837
Name:	DE ANZA COLLEGE
Address:	21250 STEVENS CREEK BOULEVARD
Address 2:	Not reported
City,State,Zip:	CUPERTINO 95014
Telephone:	800-483-3718
Contact:	Karen Lauricella
Contact Telephone:	650-949-6146
Contact Email:	Not reported
Transporter 1 EPA ID:	CAR000049064
Transporter Name:	Not reported
Transporter 1 Emergency Number:	Not reported
Transporter 2 EPA ID:	MAD039322250
Transporter Name 2:	Not reported
Transporter 2 Emergency Number:	Not reported
TSDF EPA ID:	CAD980675276
TSDF Name:	Clean Harbors Buttonwillow LLC
TSDF Address 1:	PO Box 787
TSDF Address 2:	Not reported
TSDF City,State,Zip:	Buttonwillow 93206
TSDF Telephone:	800-483-3718
TSDFA EPA ID:	Not reported
Waste Code Description:	- Not reported
RCRA Code:	Not reported

DE ANZA COLLEGE (Continued) **1000409520**

Meth Code:	- Not reported
Quantity Tons:	Not reported
Waste Quantity:	Not reported
Quantity Unit:	Not reported

State:

Year:	2019
EM Manifest ID:	534265
Generator EPA ID:	CAD982029837
Shipment Date:	2019-07-24
Manifest Number:	012769262FLE
Line Number:	1
Method Code:	H132
Quantity Tons:	0.62550
Quantity Waste:	150.000000
Quantity Unit:	G
Number of Containers:	3
Type of Container:	Metal drums, barrels, kegs
Quantity Type:	Gallons
State Code:	123

Year:	2019
EM Manifest ID:	479511
Shipment Date:	7/17/2019
Shipment Date:	7/17/2019
Receipt Date:	7/23/2019
Manifest Number:	013212047FLE
Generator EPA ID:	CAD982029837
Name:	DE ANZA COLLEGE
Address:	21250 STEVENS CREEK BOULEVARD
Address 2:	Not reported
City,State,Zip:	CUPERTINO 95014
Telephone:	800-483-3718
Contact:	Karen Lauricella
Contact Telephone:	650-949-6146
Contact Email:	Not reported
Transporter 1 EPA ID:	MAD039322250
Transporter Name:	Not reported
Transporter 1 Emergency Number:	Not reported
Transporter 2 EPA ID:	MAD039322250
Transporter Name 2:	Not reported
Transporter 2 Emergency Number:	Not reported
TSDF EPA ID:	CAD059494310
TSDF Name:	Clean Harbors San Jose LLC
TSDF Address 1:	1021 Berryessa Road
TSDF Address 2:	Not reported
TSDF City,State,Zip:	San Jose 95133
TSDF Telephone:	800-483-3718
TSDFA EPA ID:	Not reported
Waste Code Description:	- Not reported
RCRA Code:	Not reported
Meth Code:	- Not reported
Quantity Tons:	Not reported
Waste Quantity:	Not reported
Quantity Unit:	Not reported

Federal:

DE ANZA COLLEGE (Continued) **1000409520**

Year:	2019
EM Manifest ID:	479511
Generator EPA ID:	CAD982029837
Shipment Date:	2019-07-17
Manifest Number:	013212047FLE
Line Number:	1
Method Code:	H141
Quantity Tons:	0.01150
Quantity Waste:	23.000000
Quantity Unit:	P
Number of Containers:	1
Type of Container:	Fiber or plastic boxes, cartons, cases
Quantity Type:	Pounds
Federal Code:	D001

Year:	2019
EM Manifest ID:	479511
Generator EPA ID:	CAD982029837
Shipment Date:	2019-07-17
Manifest Number:	013212047FLE
Line Number:	2
Method Code:	H141
Quantity Tons:	0.47200
Quantity Waste:	944.000000
Quantity Unit:	P
Number of Containers:	8
Type of Container:	Fiber or plastic boxes, cartons, cases
Quantity Type:	Pounds
Federal Code:	D001

Year:	2019
EM Manifest ID:	479511
Generator EPA ID:	CAD982029837
Shipment Date:	2019-07-17
Manifest Number:	013212047FLE
Line Number:	2
Method Code:	H141
Quantity Tons:	0.47200
Quantity Waste:	944.000000
Quantity Unit:	P
Number of Containers:	8
Type of Container:	Fiber or plastic boxes, cartons, cases
Quantity Type:	Pounds
Federal Code:	D002

Year:	2019
EM Manifest ID:	479511
Generator EPA ID:	CAD982029837
Shipment Date:	2019-07-17
Manifest Number:	013212047FLE
Line Number:	4
Method Code:	H141
Quantity Tons:	0.01600
Quantity Waste:	32.000000
Quantity Unit:	P
Number of Containers:	1
Type of Container:	Fiber or plastic boxes, cartons, cases

DE ANZA COLLEGE (Continued) **1000409520**

Quantity Type: Pounds
Federal Code: D002

State:
Year: 2019
EM Manifest ID: 479511
Generator EPA ID: CAD982029837
Shipment Date: 2019-07-17
Manifest Number: 013212047FLE
Line Number: 1
Method Code: H141
Quantity Tons: 0.01150
Quantity Waste: 23.000000
Quantity Unit: P
Number of Containers: 1
Type of Container: Fiber or plastic boxes, cartons, cases
Quantity Type: Pounds
State Code: 551

Year: 2019
EM Manifest ID: 479511
Generator EPA ID: CAD982029837
Shipment Date: 2019-07-17
Manifest Number: 013212047FLE
Line Number: 2
Method Code: H141
Quantity Tons: 0.47200
Quantity Waste: 944.000000
Quantity Unit: P
Number of Containers: 8
Type of Container: Fiber or plastic boxes, cartons, cases
Quantity Type: Pounds
State Code: 551

Year: 2019
EM Manifest ID: 479511
Generator EPA ID: CAD982029837
Shipment Date: 2019-07-17
Manifest Number: 013212047FLE
Line Number: 3
Method Code: H141
Quantity Tons: 0.00750
Quantity Waste: 15.000000
Quantity Unit: P
Number of Containers: 1
Type of Container: Fiber or plastic boxes, cartons, cases
Quantity Type: Pounds
State Code: 551

Year: 2019
EM Manifest ID: 479511
Generator EPA ID: CAD982029837
Shipment Date: 2019-07-17
Manifest Number: 013212047FLE
Line Number: 4
Method Code: H141
Quantity Tons: 0.01600

DE ANZA COLLEGE (Continued) **1000409520**

Quantity Waste:	32.000000
Quantity Unit:	P
Number of Containers:	1
Type of Container:	Fiber or plastic boxes, cartons, cases
Quantity Type:	Pounds
State Code:	551

Year:	2019
EM Manifest ID:	479511
Generator EPA ID:	CAD982029837
Shipment Date:	2019-07-17
Manifest Number:	013212047FLE
Line Number:	5
Method Code:	H141
Quantity Tons:	0.04850
Quantity Waste:	97.000000
Quantity Unit:	P
Number of Containers:	1
Type of Container:	Fiberboard or plastic drums, barrels, kegs
Quantity Type:	Pounds
State Code:	123

Year:	2019
EM Manifest ID:	479511
Generator EPA ID:	CAD982029837
Shipment Date:	2019-07-17
Manifest Number:	013212047FLE
Line Number:	6
Method Code:	H141
Quantity Tons:	0.03800
Quantity Waste:	76.000000
Quantity Unit:	P
Number of Containers:	1
Type of Container:	Fiberboard or plastic drums, barrels, kegs
Quantity Type:	Pounds
State Code:	343

Year:	2019
EM Manifest ID:	479511
Generator EPA ID:	CAD982029837
Shipment Date:	2019-07-17
Manifest Number:	013212047FLE
Line Number:	7
Method Code:	H141
Quantity Tons:	0.03750
Quantity Waste:	75.000000
Quantity Unit:	P
Number of Containers:	1
Type of Container:	Fiberboard or plastic drums, barrels, kegs
Quantity Type:	Pounds
State Code:	343

Year:	2019
EM Manifest ID:	479511
Generator EPA ID:	CAD982029837
Shipment Date:	2019-07-17
Manifest Number:	013212047FLE

DE ANZA COLLEGE (Continued) **1000409520**

Line Number:	8
Method Code:	H141
Quantity Tons:	0.03350
Quantity Waste:	67.000000
Quantity Unit:	P
Number of Containers:	1
Type of Container:	Fiber or plastic boxes, cartons, cases
Quantity Type:	Pounds
State Code:	181
Year:	2019
EM Manifest ID:	479511
Generator EPA ID:	CAD982029837
Shipment Date:	2019-07-17
Manifest Number:	013212047FLE
Line Number:	9
Method Code:	H141
Quantity Tons:	0.03250
Quantity Waste:	65.000000
Quantity Unit:	P
Number of Containers:	1
Type of Container:	Fiber or plastic boxes, cartons, cases
Quantity Type:	Pounds
State Code:	352
Year:	2019
EM Manifest ID:	479511
Generator EPA ID:	CAD982029837
Shipment Date:	2019-07-17
Manifest Number:	013212047FLE
Line Number:	10
Method Code:	H141
Quantity Tons:	0.04800
Quantity Waste:	96.000000
Quantity Unit:	P
Number of Containers:	1
Type of Container:	Fiberboard or plastic drums, barrels, kegs
Quantity Type:	Pounds
State Code:	541
Year:	2019
EM Manifest ID:	479511
Generator EPA ID:	CAD982029837
Shipment Date:	2019-07-17
Manifest Number:	013212047FLE
Line Number:	11
Method Code:	H141
Quantity Tons:	0.02800
Quantity Waste:	56.000000
Quantity Unit:	P
Number of Containers:	1
Type of Container:	Fiber or plastic boxes, cartons, cases
Quantity Type:	Pounds
State Code:	551
Year:	2019
EM Manifest ID:	479511

DE ANZA COLLEGE (Continued) **1000409520**

Generator EPA ID:	CAD982029837
Shipment Date:	2019-07-17
Manifest Number:	013212047FLE
Line Number:	12
Method Code:	H141
Quantity Tons:	0.11050
Quantity Waste:	221.000000
Quantity Unit:	P
Number of Containers:	1
Type of Container:	Metal drums, barrels, kegs
Quantity Type:	Pounds
State Code:	134

Year:	2019
EM Manifest ID:	535098
Shipment Date:	7/17/2019
Shipment Date:	7/17/2019
Receipt Date:	8/9/2019
Manifest Number:	013212046FLE
Generator EPA ID:	CAD982029837
Name:	DE ANZA COLLEGE
Address:	21250 STEVENS CREEK BOULEVARD
Address 2:	Not reported
City,State,Zip:	CUPERTINO 95014
Telephone:	800-483-3718
Contact:	Karen Lauricella
Contact Telephone:	650-949-6146
Contact Email:	Not reported
Transporter 1 EPA ID:	MAD039322250
Transporter Name:	Not reported
Transporter 1 Emergency Number:	Not reported
Transporter 2 EPA ID:	MAD039322250
Transporter Name 2:	Not reported
Transporter 2 Emergency Number:	Not reported
TSDF EPA ID:	AZR000003681
TSDF Name:	Thermo Fluids, Inc.
TSDF Address 1:	4301 West Jefferson Street
TSDF Address 2:	Not reported
TSDF City,State,Zip:	Phoenix 85043
TSDF Telephone:	800-483-3718
TSDFA EPA ID:	Not reported
Waste Code Description:	- Not reported
RCRA Code:	Not reported
Meth Code:	- Not reported
Quantity Tons:	Not reported
Waste Quantity:	Not reported
Quantity Unit:	Not reported

State:

Year:	2019
EM Manifest ID:	535098
Generator EPA ID:	CAD982029837
Shipment Date:	2019-07-17
Manifest Number:	013212046FLE
Line Number:	1
Method Code:	H039
Quantity Tons:	0.11700

DE ANZA COLLEGE (Continued) **1000409520**

Quantity Waste:	234.000000
Quantity Unit:	P
Number of Containers:	1
Type of Container:	Metal drums, barrels, kegs
Quantity Type:	Pounds
State Code:	352

Year:	2019
EM Manifest ID:	533473
Shipment Date:	6/20/2019
Shipment Date:	6/20/2019
Receipt Date:	6/25/2019
Manifest Number:	010363214FLE
Generator EPA ID:	CAD982029837
Name:	DE ANZA COLLEGE
Address:	21250 STEVENS CREEK BOULEVARD
Address 2:	Not reported
City,State,Zip:	CUPERTINO 95014
Telephone:	800-483-3718
Contact:	Karen Lauricella
Contact Telephone:	650-949-6146
Contact Email:	Not reported
Transporter 1 EPA ID:	MAD039322250
Transporter Name:	Not reported
Transporter 1 Emergency Number:	Not reported
Transporter 2 EPA ID:	MAD039322250
Transporter Name 2:	Not reported
Transporter 2 Emergency Number:	Not reported
TSDF EPA ID:	CAD059494310
TSDF Name:	Clean Harbors San Jose LLC
TSDF Address 1:	1021 Berryessa Road
TSDF Address 2:	Not reported
TSDF City,State,Zip:	San Jose 95133
TSDF Telephone:	800-483-3718
TSDFA EPA ID:	Not reported
Waste Code Description:	- Not reported
RCRA Code:	Not reported
Meth Code:	- Not reported
Quantity Tons:	Not reported
Waste Quantity:	Not reported
Quantity Unit:	Not reported

State:

Year:	2019
EM Manifest ID:	533473
Generator EPA ID:	CAD982029837
Shipment Date:	2019-06-20
Manifest Number:	010363214FLE
Line Number:	1
Method Code:	H141
Quantity Tons:	0.15000
Quantity Waste:	300.000000
Quantity Unit:	P
Number of Containers:	1
Type of Container:	Metal drums, barrels, kegs
Quantity Type:	Pounds
State Code:	181

DE ANZA COLLEGE (Continued) **1000409520**

Year:	2019
EM Manifest ID:	520792
Shipment Date:	6/19/2019
Shipment Date:	6/19/2019
Receipt Date:	7/19/2019
Manifest Number:	010363210FLE
Generator EPA ID:	CAD982029837
Name:	DE ANZA COLLEGE
Address:	21250 STEVENS CREEK BOULEVARD
Address 2:	Not reported
City,State,Zip:	CUPERTINO 95014
Telephone:	800-483-3718
Contact:	Karen Lauricella
Contact Telephone:	650-949-6146
Contact Email:	Not reported
Transporter 1 EPA ID:	MAD039322250
Transporter Name:	Not reported
Transporter 1 Emergency Number:	Not reported
Transporter 2 EPA ID:	MAD039322250
Transporter Name 2:	Not reported
Transporter 2 Emergency Number:	Not reported
TSDF EPA ID:	CAD044429835
TSDF Name:	Clean Harbors Wilmington LLC
TSDF Address 1:	1737 East Denni Street
TSDF Address 2:	Not reported
TSDF City,State,Zip:	Wilmington 90744
TSDF Telephone:	800-483-3718
TSDFA EPA ID:	Not reported
Waste Code Description:	- Not reported
RCRA Code:	Not reported
Meth Code:	- Not reported
Quantity Tons:	Not reported
Waste Quantity:	Not reported
Quantity Unit:	Not reported

State:

Year:	2019
EM Manifest ID:	520792
Generator EPA ID:	CAD982029837
Shipment Date:	2019-06-19
Manifest Number:	010363210FLE
Line Number:	1
Method Code:	H141
Quantity Tons:	0.90000
Quantity Waste:	1800.000000
Quantity Unit:	P
Number of Containers:	3
Type of Container:	Metal drums, barrels, kegs
Quantity Type:	Pounds
State Code:	221

Year:	2019
EM Manifest ID:	5f388093-c617-41d7-ac5a-fd2d4e8fa8d2
Shipment Date:	6/19/2019
Shipment Date:	6/19/2019
Receipt Date:	7/3/2019
Manifest Number:	010363205FLE

DE ANZA COLLEGE (Continued) **1000409520**

Generator EPA ID:	CAD982029837
Name:	DE ANZA COLLEGE
Address:	21250 STEVENS CREEK BOULEVARD
Address 2:	Not reported
City,State,Zip:	CUPERTINO 95014
Telephone:	800-483-3718
Contact:	Karen Lauricella
Contact Telephone:	650-949-6146
Contact Email:	Not reported
Transporter 1 EPA ID:	MAD039322250
Transporter Name:	Not reported
Transporter 1 Emergency Number:	Not reported
Transporter 2 EPA ID:	MOD095038998
Transporter Name 2:	Not reported
Transporter 2 Emergency Number:	Not reported
TSDF EPA ID:	UTD991301748
TSDF Name:	Clean Harbors Grassy Mountain LLC
TSDF Address 1:	PO Box 22750
TSDF Address 2:	Not reported
TSDF City,State,Zip:	Salt Lake City 84122
TSDF Telephone:	800-483-3718
TSDFA EPA ID:	Not reported
Waste Code Description:	- Not reported
RCRA Code:	Not reported
Meth Code:	- Not reported
Quantity Tons:	Not reported
Waste Quantity:	Not reported
Quantity Unit:	Not reported

Federal:

Year:	2019
EM Manifest ID:	5f388093-c617-41d7-ac5a-fd2d4e8fa8d2
Generator EPA ID:	CAD982029837
Shipment Date:	2019-06-19
Manifest Number:	010363205FLE
Line Number:	1
Method Code:	H132
Quantity Tons:	0.75000
Quantity Waste:	1500.000000
Quantity Unit:	P
Number of Containers:	4
Type of Container:	Metal drums, barrels, kegs
Quantity Type:	Pounds
Federal Code:	D006

State:

Year:	2019
EM Manifest ID:	5f388093-c617-41d7-ac5a-fd2d4e8fa8d2
Generator EPA ID:	CAD982029837
Shipment Date:	2019-06-19
Manifest Number:	010363205FLE
Line Number:	1
Method Code:	H132
Quantity Tons:	0.75000
Quantity Waste:	1500.000000
Quantity Unit:	P
Number of Containers:	4

DE ANZA COLLEGE (Continued) **1000409520**

Type of Container:	Metal drums, barrels, kegs
Quantity Type:	Pounds
State Code:	181

Year:	2019
EM Manifest ID:	e3b1c310-63d6-46cd-b8f9-dc2e4a887d60
Shipment Date:	6/19/2019
Shipment Date:	6/19/2019
Receipt Date:	7/3/2019
Manifest Number:	010363204FLE
Generator EPA ID:	CAD982029837
Name:	DE ANZA COLLEGE
Address:	21250 STEVENS CREEK BOULEVARD
Address 2:	Not reported
City,State,Zip:	CUPERTINO 95014
Telephone:	800-483-3718
Contact:	Karen Lauricella
Contact Telephone:	650-949-6146
Contact Email:	Not reported
Transporter 1 EPA ID:	MAD039322250
Transporter Name:	Not reported
Transporter 1 Emergency Number:	Not reported
Transporter 2 EPA ID:	MAD039322250
Transporter Name 2:	Not reported
Transporter 2 Emergency Number:	Not reported
TSDF EPA ID:	CAD980675276
TSDF Name:	Clean Harbors Buttonwillow LLC
TSDF Address 1:	PO Box 787
TSDF Address 2:	Not reported
TSDF City,State,Zip:	Buttonwillow 93206
TSDF Telephone:	800-483-3718
TSDFA EPA ID:	Not reported
Waste Code Description:	- Not reported
RCRA Code:	Not reported
Meth Code:	- Not reported
Quantity Tons:	Not reported
Waste Quantity:	Not reported
Quantity Unit:	Not reported

State:

Year:	2019
EM Manifest ID:	e3b1c310-63d6-46cd-b8f9-dc2e4a887d60
Generator EPA ID:	CAD982029837
Shipment Date:	2019-06-19
Manifest Number:	010363204FLE
Line Number:	1
Method Code:	H132
Quantity Tons:	2.10000
Quantity Waste:	4200.000000
Quantity Unit:	P
Number of Containers:	6
Type of Container:	Metal drums, barrels, kegs
Quantity Type:	Pounds
State Code:	343

DE ANZA COLLEGE (Continued) **1000409520**

Additional Information:

Year:	2018
EM Manifest ID:	005961789JJK20170920_D_1
Shipment Date:	9/20/2017
Shipment Date:	9/20/2017
Receipt Date:	9/22/2017
Manifest Number:	005961789JJK
Generator EPA ID:	CAD982029837
Name:	FOOTHILL - DE ANZA COMMUNITY COLLEGE DISTRICT
Address:	Not reported
Address 2:	Not reported
City,State,Zip:	Not reported
Telephone:	Not reported
Contact:	Not reported
Contact Telephone:	Not reported
Contact Email:	Not reported
Transporter 1 EPA ID:	CAR000182295
Transporter Name:	Not reported
Transporter 1 Emergency Number:	Not reported
Transporter 2 EPA ID:	CAR000182295
Transporter Name 2:	Not reported
Transporter 2 Emergency Number:	Not reported
TSDF EPA ID:	CAD981382732
TSDF Name:	ALTAMONT
TSDF Address 1:	Not reported
TSDF Address 2:	Not reported
TSDF City,State,Zip:	Not reported
TSDF Telephone:	Not reported
TSDFA EPA ID:	Not reported
Waste Code Description:	- Not reported
RCRA Code:	Not reported
Meth Code:	- Not reported
Quantity Tons:	Not reported
Waste Quantity:	Not reported
Quantity Unit:	Not reported

State:

Year:	2018
EM Manifest ID:	005961789JJK20170920_D_1
Generator EPA ID:	CAD982029837
Shipment Date:	2017-09-20
Manifest Number:	005961789JJK
Line Number:	1
Method Code:	H132
Quantity Tons:	0.69000
Quantity Waste:	3.000000
Quantity Unit:	Y
Number of Containers:	30
Type of Container:	NULL
Quantity Type:	NULL
State Code:	151

Year:	2018
EM Manifest ID:	126370
Shipment Date:	9/12/2018
Shipment Date:	9/12/2018

DE ANZA COLLEGE (Continued) **1000409520**

Receipt Date:	9/24/2018
Manifest Number:	011746310FLE
Generator EPA ID:	CAD982029837
Name:	DE ANZA COLLEGE
Address:	21250 STEVENS CREEK BOULEVARD
Address 2:	Not reported
City,State,Zip:	CUPERTINO 95014
Telephone:	800-483-3718
Contact:	Karen Lauricella
Contact Telephone:	650-949-6146
Contact Email:	Not reported
Transporter 1 EPA ID:	CAR000049064
Transporter Name:	Not reported
Transporter 1 Emergency Number:	Not reported
Transporter 2 EPA ID:	MAD039322250
Transporter Name 2:	Not reported
Transporter 2 Emergency Number:	Not reported
TSDF EPA ID:	CAD980675276
TSDF Name:	Clean Harbors Buttonwillow LLC
TSDF Address 1:	PO Box 787
TSDF Address 2:	Not reported
TSDF City,State,Zip:	Buttonwillow 93206
TSDF Telephone:	800-483-3718
TSDFA EPA ID:	Not reported
Waste Code Description:	- Not reported
RCRA Code:	Not reported
Meth Code:	- Not reported
Quantity Tons:	Not reported
Waste Quantity:	Not reported
Quantity Unit:	Not reported

State:

Year:	2018
EM Manifest ID:	126370
Generator EPA ID:	CAD982029837
Shipment Date:	2018-09-12
Manifest Number:	011746310FLE
Line Number:	1
Method Code:	H132
Quantity Tons:	0.62550
Quantity Waste:	150.000000
Quantity Unit:	G
Number of Containers:	3
Type of Container:	Metal drums, barrels, kegs
Quantity Type:	Gallons
State Code:	123

Year:	2018
EM Manifest ID:	011154640FLE20170911_D_1
Shipment Date:	9/11/2017
Shipment Date:	9/11/2017
Receipt Date:	10/5/2017
Manifest Number:	011154640FLE
Generator EPA ID:	CAD982029837
Name:	DE ANZA COLLEGE
Address:	Not reported
Address 2:	Not reported

DE ANZA COLLEGE (Continued) **1000409520**

City,State,Zip:	Not reported
Telephone:	Not reported
Contact:	Not reported
Contact Telephone:	Not reported
Contact Email:	Not reported
Transporter 1 EPA ID:	MAD039322250
Transporter Name:	Not reported
Transporter 1 Emergency Number:	Not reported
Transporter 2 EPA ID:	MOD095038998
Transporter Name 2:	Not reported
Transporter 2 Emergency Number:	Not reported
TSDF EPA ID:	AZD049318009
TSDF Name:	CLEAN HARBORS ARIZONA LLC
TSDF Address 1:	Not reported
TSDF Address 2:	Not reported
TSDF City,State,Zip:	Not reported
TSDF Telephone:	Not reported
TSDFA EPA ID:	Not reported
Waste Code Description:	- Not reported
RCRA Code:	Not reported
Meth Code:	- Not reported
Quantity Tons:	Not reported
Waste Quantity:	Not reported
Quantity Unit:	Not reported

Federal:

Year:	2018
EM Manifest ID:	011154640FLE20170911_D_1
Generator EPA ID:	CAD982029837
Shipment Date:	2017-09-11
Manifest Number:	011154640FLE
Line Number:	1
Method Code:	H141
Quantity Tons:	0.00250
Quantity Waste:	5.000000
Quantity Unit:	P
Number of Containers:	1
Type of Container:	NULL
Quantity Type:	NULL
Federal Code:	D009

State:

Year:	2018
EM Manifest ID:	011154640FLE20170911_D_1
Generator EPA ID:	CAD982029837
Shipment Date:	2017-09-11
Manifest Number:	011154640FLE
Line Number:	1
Method Code:	H141
Quantity Tons:	0.00250
Quantity Waste:	5.000000
Quantity Unit:	P
Number of Containers:	1
Type of Container:	NULL
Quantity Type:	NULL
State Code:	141

DE ANZA COLLEGE (Continued) **1000409520**

Year:	2018
EM Manifest ID:	83563
Shipment Date:	8/8/2018
Shipment Date:	8/8/2018
Receipt Date:	8/13/2018
Manifest Number:	011906695FLE
Generator EPA ID:	CAD982029837
Name:	DE ANZA COLLEGE
Address:	21250 STEVENS CREEK BOULEVARD
Address 2:	Not reported
City,State,Zip:	CUPERTINO 95014
Telephone:	800-483-3718
Contact:	Karen Lauricella
Contact Telephone:	650-949-6146
Contact Email:	Not reported
Transporter 1 EPA ID:	MAD039322250
Transporter Name:	Not reported
Transporter 1 Emergency Number:	Not reported
Transporter 2 EPA ID:	MAD039322250
Transporter Name 2:	Not reported
Transporter 2 Emergency Number:	Not reported
TSDF EPA ID:	CAD059494310
TSDF Name:	Clean Harbors San Jose LLC
TSDF Address 1:	1021 Berryessa Road
TSDF Address 2:	Not reported
TSDF City,State,Zip:	San Jose 95133
TSDF Telephone:	800-483-3718
TSDFA EPA ID:	Not reported
Waste Code Description:	- Not reported
RCRA Code:	Not reported
Meth Code:	- Not reported
Quantity Tons:	Not reported
Waste Quantity:	Not reported
Quantity Unit:	Not reported

Federal:

Year:	2018
EM Manifest ID:	83563
Generator EPA ID:	CAD982029837
Shipment Date:	2018-08-08
Manifest Number:	011906695FLE
Line Number:	1
Method Code:	H141
Quantity Tons:	0.07250
Quantity Waste:	145.000000
Quantity Unit:	P
Number of Containers:	1
Type of Container:	Fiberboard or plastic drums, barrels, kegs
Quantity Type:	Pounds
Federal Code:	D001

Year:	2018
EM Manifest ID:	83563
Generator EPA ID:	CAD982029837
Shipment Date:	2018-08-08
Manifest Number:	011906695FLE
Line Number:	3
Method Code:	H141

DE ANZA COLLEGE (Continued) **1000409520**

Quantity Tons:	0.23600
Quantity Waste:	472.000000
Quantity Unit:	P
Number of Containers:	4
Type of Container:	Fiber or plastic boxes, cartons, cases
Quantity Type:	Pounds
Federal Code:	D002

Year:	2018
EM Manifest ID:	83563
Generator EPA ID:	CAD982029837
Shipment Date:	2018-08-08
Manifest Number:	011906695FLE
Line Number:	4
Method Code:	H141
Quantity Tons:	0.02800
Quantity Waste:	56.000000
Quantity Unit:	P
Number of Containers:	1
Type of Container:	Fiberboard or plastic drums, barrels, kegs
Quantity Type:	Pounds
Federal Code:	D002

State:

Year:	2018
EM Manifest ID:	83563
Generator EPA ID:	CAD982029837
Shipment Date:	2018-08-08
Manifest Number:	011906695FLE
Line Number:	1
Method Code:	H141
Quantity Tons:	0.07250
Quantity Waste:	145.000000
Quantity Unit:	P
Number of Containers:	1
Type of Container:	Fiberboard or plastic drums, barrels, kegs
Quantity Type:	Pounds
State Code:	181

Year:	2018
EM Manifest ID:	83563
Generator EPA ID:	CAD982029837
Shipment Date:	2018-08-08
Manifest Number:	011906695FLE
Line Number:	2
Method Code:	H141
Quantity Tons:	0.09450
Quantity Waste:	189.000000
Quantity Unit:	P
Number of Containers:	1
Type of Container:	Fiberboard or plastic drums, barrels, kegs
Quantity Type:	Pounds
State Code:	181

Year:	2018
EM Manifest ID:	83563
Generator EPA ID:	CAD982029837

DE ANZA COLLEGE (Continued) **1000409520**

Shipment Date:	2018-08-08
Manifest Number:	011906695FLE
Line Number:	3
Method Code:	H141
Quantity Tons:	0.23600
Quantity Waste:	472.000000
Quantity Unit:	P
Number of Containers:	4
Type of Container:	Fiber or plastic boxes, cartons, cases
Quantity Type:	Pounds
State Code:	181

Year:	2018
EM Manifest ID:	83563
Generator EPA ID:	CAD982029837
Shipment Date:	2018-08-08
Manifest Number:	011906695FLE
Line Number:	4
Method Code:	H141
Quantity Tons:	0.02800
Quantity Waste:	56.000000
Quantity Unit:	P
Number of Containers:	1
Type of Container:	Fiberboard or plastic drums, barrels, kegs
Quantity Type:	Pounds
State Code:	181

Year:	2018
EM Manifest ID:	83563
Generator EPA ID:	CAD982029837
Shipment Date:	2018-08-08
Manifest Number:	011906695FLE
Line Number:	5
Method Code:	H141
Quantity Tons:	0.03350
Quantity Waste:	67.000000
Quantity Unit:	P
Number of Containers:	1
Type of Container:	Fiberboard or plastic drums, barrels, kegs
Quantity Type:	Pounds
State Code:	181

Year:	2018
EM Manifest ID:	83563
Generator EPA ID:	CAD982029837
Shipment Date:	2018-08-08
Manifest Number:	011906695FLE
Line Number:	6
Method Code:	H141
Quantity Tons:	0.06900
Quantity Waste:	138.000000
Quantity Unit:	P
Number of Containers:	1
Type of Container:	Fiberboard or plastic drums, barrels, kegs
Quantity Type:	Pounds
State Code:	541

DE ANZA COLLEGE (Continued) **1000409520**

Year:	2018
EM Manifest ID:	83563
Generator EPA ID:	CAD982029837
Shipment Date:	2018-08-08
Manifest Number:	011906695FLE
Line Number:	7
Method Code:	H141
Quantity Tons:	0.11500
Quantity Waste:	230.000000
Quantity Unit:	P
Number of Containers:	1
Type of Container:	Fiberboard or plastic drums, barrels, kegs
Quantity Type:	Pounds
State Code:	123

Year:	2018
EM Manifest ID:	83563
Generator EPA ID:	CAD982029837
Shipment Date:	2018-08-08
Manifest Number:	011906695FLE
Line Number:	8
Method Code:	H141
Quantity Tons:	0.06050
Quantity Waste:	121.000000
Quantity Unit:	P
Number of Containers:	1
Type of Container:	Metal drums, barrels, kegs
Quantity Type:	Pounds
State Code:	181

Year:	2018
EM Manifest ID:	83563
Generator EPA ID:	CAD982029837
Shipment Date:	2018-08-08
Manifest Number:	011906695FLE
Line Number:	9
Method Code:	H141
Quantity Tons:	0.00450
Quantity Waste:	9.000000
Quantity Unit:	P
Number of Containers:	1
Type of Container:	Fiberboard or plastic drums, barrels, kegs
Quantity Type:	Pounds
State Code:	181

Year:	2018
EM Manifest ID:	97215
Shipment Date:	8/8/2018
Shipment Date:	8/8/2018
Receipt Date:	8/30/2018
Manifest Number:	011906696FLE
Generator EPA ID:	CAD982029837
Name:	DE ANZA COLLEGE
Address:	21250 STEVENS CREEK BOULEVARD
Address 2:	Not reported
City,State,Zip:	CUPERTINO 95014

DE ANZA COLLEGE (Continued) **1000409520**

Telephone:	800-483-3718
Contact:	Karen Lauricella
Contact Telephone:	650-949-6146
Contact Email:	Not reported
Transporter 1 EPA ID:	MAD039322250
Transporter Name:	Not reported
Transporter 1 Emergency Number:	Not reported
Transporter 2 EPA ID:	MAD039322250
Transporter Name 2:	Not reported
Transporter 2 Emergency Number:	Not reported
TSDF EPA ID:	CAD044429835
TSDF Name:	Clean Harbors Wilmington LLC
TSDF Address 1:	1737 East Denni Street
TSDF Address 2:	Not reported
TSDF City,State,Zip:	Wilmington 90744
TSDF Telephone:	800-483-3718
TSDFA EPA ID:	Not reported
Waste Code Description:	- Not reported
RCRA Code:	Not reported
Meth Code:	- Not reported
Quantity Tons:	Not reported
Waste Quantity:	Not reported
Quantity Unit:	Not reported

State:

Year:	2018
EM Manifest ID:	97215
Generator EPA ID:	CAD982029837
Shipment Date:	2018-08-08
Manifest Number:	011906696FLE
Line Number:	1
Method Code:	H141
Quantity Tons:	0.05950
Quantity Waste:	119.000000
Quantity Unit:	P
Number of Containers:	1
Type of Container:	Fiberboard or plastic drums, barrels, kegs
Quantity Type:	Pounds
State Code:	223

Year:	2018
EM Manifest ID:	010471465FLE20170830_D_1
Shipment Date:	8/30/2017
Shipment Date:	8/30/2017
Receipt Date:	10/5/2017
Manifest Number:	010471465FLE
Generator EPA ID:	CAD982029837
Name:	DE ANZA COLLEGE
Address:	Not reported
Address 2:	Not reported
City,State,Zip:	Not reported
Telephone:	Not reported
Contact:	Not reported
Contact Telephone:	Not reported
Contact Email:	Not reported
Transporter 1 EPA ID:	MAD039322250
Transporter Name:	Not reported

DE ANZA COLLEGE (Continued) **1000409520**

Transporter 1 Emergency Number:	Not reported
Transporter 2 EPA ID:	ALR000007237
Transporter Name 2:	Not reported
Transporter 2 Emergency Number:	Not reported
TSDF EPA ID:	AZD049318009
TSDF Name:	CLEAN HARBORS ARIZONA LLC
TSDF Address 1:	Not reported
TSDF Address 2:	Not reported
TSDF City,State,Zip:	Not reported
TSDF Telephone:	Not reported
TSDFA EPA ID:	Not reported
Waste Code Description:	- Not reported
RCRA Code:	Not reported
Meth Code:	- Not reported
Quantity Tons:	Not reported
Waste Quantity:	Not reported
Quantity Unit:	Not reported

Federal:

Year:	2018
EM Manifest ID:	010471465FLE20170830_D_1
Generator EPA ID:	CAD982029837
Shipment Date:	2017-08-30
Manifest Number:	010471465FLE
Line Number:	1
Method Code:	H141
Quantity Tons:	0.00200
Quantity Waste:	4.000000
Quantity Unit:	P
Number of Containers:	1
Type of Container:	NULL
Quantity Type:	NULL
Federal Code:	D009

State:

Year:	2018
EM Manifest ID:	010471465FLE20170830_D_1
Generator EPA ID:	CAD982029837
Shipment Date:	2017-08-30
Manifest Number:	010471465FLE
Line Number:	1
Method Code:	H141
Quantity Tons:	0.00200
Quantity Waste:	4.000000
Quantity Unit:	P
Number of Containers:	1
Type of Container:	NULL
Quantity Type:	NULL
State Code:	141

Year:	2018
EM Manifest ID:	77259
Shipment Date:	7/10/2018
Shipment Date:	7/10/2018
Receipt Date:	8/2/2018
Manifest Number:	012238485FLE

DE ANZA COLLEGE (Continued) **1000409520**

Generator EPA ID:	CAD982029837
Name:	DE ANZA COLLEGE
Address:	21250 STEVENS CREEK BOULEVARD
Address 2:	Not reported
City,State,Zip:	CUPERTINO 95014
Telephone:	800-483-3718
Contact:	Karen Lauricella
Contact Telephone:	650-949-6146
Contact Email:	Not reported
Transporter 1 EPA ID:	MAD039322250
Transporter Name:	Not reported
Transporter 1 Emergency Number:	Not reported
Transporter 2 EPA ID:	MAD039322250
Transporter Name 2:	Not reported
Transporter 2 Emergency Number:	Not reported
TSDF EPA ID:	CAD044429835
TSDF Name:	Clean Harbors Wilmington LLC
TSDF Address 1:	1737 East Denni Street
TSDF Address 2:	Not reported
TSDF City,State,Zip:	Wilmington 90744
TSDF Telephone:	800-483-3718
TSDFA EPA ID:	Not reported
Waste Code Description:	- Not reported
RCRA Code:	Not reported
Meth Code:	- Not reported
Quantity Tons:	Not reported
Waste Quantity:	Not reported
Quantity Unit:	Not reported

State:

Year:	2018
EM Manifest ID:	77259
Generator EPA ID:	CAD982029837
Shipment Date:	2018-07-10
Manifest Number:	012238485FLE
Line Number:	1
Method Code:	H141
Quantity Tons:	0.21250
Quantity Waste:	425.000000
Quantity Unit:	P
Number of Containers:	1
Type of Container:	Fiberboard or plastic drums, barrels, kegs
Quantity Type:	Pounds
State Code:	133

Year:	2018
EM Manifest ID:	77259
Generator EPA ID:	CAD982029837
Shipment Date:	2018-07-10
Manifest Number:	012238485FLE
Line Number:	2
Method Code:	H141
Quantity Tons:	0.07150
Quantity Waste:	143.000000
Quantity Unit:	P
Number of Containers:	1
Type of Container:	Fiberboard or plastic drums, barrels, kegs
Quantity Type:	Pounds

DE ANZA COLLEGE (Continued) **1000409520**

State Code: 223

Year: 2018
EM Manifest ID: 77259
Generator EPA ID: CAD982029837
Shipment Date: 2018-07-10
Manifest Number: 012238485FLE
Line Number: 3
Method Code: H141
Quantity Tons: 0.36150
Quantity Waste: 723.000000
Quantity Unit: P
Number of Containers: 2
Type of Container: Metal drums, barrels, kegs
Quantity Type: Pounds
State Code: 221

Year: 2018
EM Manifest ID: 96434
Shipment Date: 7/10/2018
Shipment Date: 7/10/2018
Receipt Date: 7/17/2018
Manifest Number: 012238484FLE
Generator EPA ID: CAD982029837
Name: DE ANZA COLLEGE
Address: 21250 STEVENS CREEK BOULEVARD
Address 2: Not reported
City,State,Zip: CUPERTINO 95014
Telephone: 800-483-3718
Contact: Karen Lauricella
Contact Telephone: 650-949-6146
Contact Email: Not reported
Transporter 1 EPA ID: MAD039322250
Transporter Name: Not reported
Transporter 1 Emergency Number: Not reported
Transporter 2 EPA ID: MAD039322250
Transporter Name 2: Not reported
Transporter 2 Emergency Number: Not reported
TSDF EPA ID: CAD059494310
TSDF Name: Clean Harbors San Jose LLC
TSDF Address 1: 1021 Berryessa Road
TSDF Address 2: Not reported
TSDF City,State,Zip: San Jose 95133
TSDF Telephone: 800-483-3718
TSDFA EPA ID: Not reported
Waste Code Description: - Not reported
RCRA Code: Not reported
Meth Code: - Not reported
Quantity Tons: Not reported
Waste Quantity: Not reported
Quantity Unit: Not reported

Federal:
Year: 2018
EM Manifest ID: 96434
Generator EPA ID: CAD982029837
Shipment Date: 2018-07-10

DE ANZA COLLEGE (Continued) **1000409520**

Manifest Number:	012238484FLE
Line Number:	1
Method Code:	H141
Quantity Tons:	0.11700
Quantity Waste:	234.000000
Quantity Unit:	P
Number of Containers:	1
Type of Container:	Fiberboard or plastic drums, barrels, kegs
Quantity Type:	Pounds
Federal Code:	D001

Year:	2018
EM Manifest ID:	96434
Generator EPA ID:	CAD982029837
Shipment Date:	2018-07-10
Manifest Number:	012238484FLE
Line Number:	1
Method Code:	H141
Quantity Tons:	0.11700
Quantity Waste:	234.000000
Quantity Unit:	P
Number of Containers:	1
Type of Container:	Fiberboard or plastic drums, barrels, kegs
Quantity Type:	Pounds
Federal Code:	D007

Year:	2018
EM Manifest ID:	96434
Generator EPA ID:	CAD982029837
Shipment Date:	2018-07-10
Manifest Number:	012238484FLE
Line Number:	2
Method Code:	H141
Quantity Tons:	0.00700
Quantity Waste:	14.000000
Quantity Unit:	P
Number of Containers:	1
Type of Container:	Fiberboard or plastic drums, barrels, kegs
Quantity Type:	Pounds
Federal Code:	D001

Year:	2018
EM Manifest ID:	96434
Generator EPA ID:	CAD982029837
Shipment Date:	2018-07-10
Manifest Number:	012238484FLE
Line Number:	2
Method Code:	H141
Quantity Tons:	0.00700
Quantity Waste:	14.000000
Quantity Unit:	P
Number of Containers:	1
Type of Container:	Fiberboard or plastic drums, barrels, kegs
Quantity Type:	Pounds
Federal Code:	D008

Year:	2018

DE ANZA COLLEGE (Continued) **1000409520**

EM Manifest ID:	96434
Generator EPA ID:	CAD982029837
Shipment Date:	2018-07-10
Manifest Number:	012238484FLE
Line Number:	3
Method Code:	H141
Quantity Tons:	0.04100
Quantity Waste:	82.000000
Quantity Unit:	P
Number of Containers:	1
Type of Container:	Fiberboard or plastic drums, barrels, kegs
Quantity Type:	Pounds
Federal Code:	D001

Year:	2018
EM Manifest ID:	96434
Generator EPA ID:	CAD982029837
Shipment Date:	2018-07-10
Manifest Number:	012238484FLE
Line Number:	4
Method Code:	H141
Quantity Tons:	0.16350
Quantity Waste:	327.000000
Quantity Unit:	P
Number of Containers:	2
Type of Container:	Fiberboard or plastic drums, barrels, kegs
Quantity Type:	Pounds
Federal Code:	D007

Year:	2018
EM Manifest ID:	96434
Generator EPA ID:	CAD982029837
Shipment Date:	2018-07-10
Manifest Number:	012238484FLE
Line Number:	5
Method Code:	H141
Quantity Tons:	0.21250
Quantity Waste:	425.000000
Quantity Unit:	P
Number of Containers:	2
Type of Container:	Fiberboard or plastic drums, barrels, kegs
Quantity Type:	Pounds
Federal Code:	D002

Year:	2018
EM Manifest ID:	96434
Generator EPA ID:	CAD982029837
Shipment Date:	2018-07-10
Manifest Number:	012238484FLE
Line Number:	6
Method Code:	H141
Quantity Tons:	0.09050
Quantity Waste:	181.000000
Quantity Unit:	P
Number of Containers:	1
Type of Container:	Fiberboard or plastic drums, barrels, kegs
Quantity Type:	Pounds

DE ANZA COLLEGE (Continued) **1000409520**

Federal Code: D002

Year: 2018
EM Manifest ID: 96434
Generator EPA ID: CAD982029837
Shipment Date: 2018-07-10
Manifest Number: 012238484FLE
Line Number: 7
Method Code: H141
Quantity Tons: 0.13350
Quantity Waste: 267.000000
Quantity Unit: P
Number of Containers: 1
Type of Container: Fiberboard or plastic drums, barrels, kegs
Quantity Type: Pounds
Federal Code: D002

Year: 2018
EM Manifest ID: 96434
Generator EPA ID: CAD982029837
Shipment Date: 2018-07-10
Manifest Number: 012238484FLE
Line Number: 8
Method Code: H141
Quantity Tons: 0.02950
Quantity Waste: 59.000000
Quantity Unit: P
Number of Containers: 1
Type of Container: Fiberboard or plastic drums, barrels, kegs
Quantity Type: Pounds
Federal Code: D002

Year: 2018
EM Manifest ID: 96434
Generator EPA ID: CAD982029837
Shipment Date: 2018-07-10
Manifest Number: 012238484FLE
Line Number: 9
Method Code: H141
Quantity Tons: 0.00800
Quantity Waste: 16.000000
Quantity Unit: P
Number of Containers: 1
Type of Container: Fiberboard or plastic drums, barrels, kegs
Quantity Type: Pounds
Federal Code: D002

Year: 2018
EM Manifest ID: 96434
Generator EPA ID: CAD982029837
Shipment Date: 2018-07-10
Manifest Number: 012238484FLE
Line Number: 10
Method Code: H141
Quantity Tons: 0.03050
Quantity Waste: 61.000000
Quantity Unit: P

DE ANZA COLLEGE (Continued) **1000409520**

Number of Containers:	1
Type of Container:	Fiberboard or plastic drums, barrels, kegs
Quantity Type:	Pounds
Federal Code:	D007
Year:	2018
EM Manifest ID:	96434
Generator EPA ID:	CAD982029837
Shipment Date:	2018-07-10
Manifest Number:	012238484FLE
Line Number:	10
Method Code:	H141
Quantity Tons:	0.03050
Quantity Waste:	61.000000
Quantity Unit:	P
Number of Containers:	1
Type of Container:	Fiberboard or plastic drums, barrels, kegs
Quantity Type:	Pounds
Federal Code:	D008

State:

Year:	2018
EM Manifest ID:	96434
Generator EPA ID:	CAD982029837
Shipment Date:	2018-07-10
Manifest Number:	012238484FLE
Line Number:	1
Method Code:	H141
Quantity Tons:	0.11700
Quantity Waste:	234.000000
Quantity Unit:	P
Number of Containers:	1
Type of Container:	Fiberboard or plastic drums, barrels, kegs
Quantity Type:	Pounds
State Code:	141
Year:	2018
EM Manifest ID:	96434
Generator EPA ID:	CAD982029837
Shipment Date:	2018-07-10
Manifest Number:	012238484FLE
Line Number:	1
Method Code:	H141
Quantity Tons:	0.11700
Quantity Waste:	234.000000
Quantity Unit:	P
Number of Containers:	1
Type of Container:	Fiberboard or plastic drums, barrels, kegs
Quantity Type:	Pounds
State Code:	331
Year:	2018
EM Manifest ID:	96434
Generator EPA ID:	CAD982029837
Shipment Date:	2018-07-10
Manifest Number:	012238484FLE
Line Number:	2

DE ANZA COLLEGE (Continued) **1000409520**

Method Code:	H141
Quantity Tons:	0.00700
Quantity Waste:	14.000000
Quantity Unit:	P
Number of Containers:	1
Type of Container:	Fiberboard or plastic drums, barrels, kegs
Quantity Type:	Pounds
State Code:	141

Year:	2018
EM Manifest ID:	96434
Generator EPA ID:	CAD982029837
Shipment Date:	2018-07-10
Manifest Number:	012238484FLE
Line Number:	3
Method Code:	H141
Quantity Tons:	0.04100
Quantity Waste:	82.000000
Quantity Unit:	P
Number of Containers:	1
Type of Container:	Fiberboard or plastic drums, barrels, kegs
Quantity Type:	Pounds
State Code:	331

Year:	2018
EM Manifest ID:	96434
Generator EPA ID:	CAD982029837
Shipment Date:	2018-07-10
Manifest Number:	012238484FLE
Line Number:	4
Method Code:	H141
Quantity Tons:	0.16350
Quantity Waste:	327.000000
Quantity Unit:	P
Number of Containers:	2
Type of Container:	Fiberboard or plastic drums, barrels, kegs
Quantity Type:	Pounds
State Code:	141

Year:	2018
EM Manifest ID:	96434
Generator EPA ID:	CAD982029837
Shipment Date:	2018-07-10
Manifest Number:	012238484FLE
Line Number:	4
Method Code:	H141
Quantity Tons:	0.16350
Quantity Waste:	327.000000
Quantity Unit:	P
Number of Containers:	2
Type of Container:	Fiberboard or plastic drums, barrels, kegs
Quantity Type:	Pounds
State Code:	331

Year:	2018
EM Manifest ID:	96434
Generator EPA ID:	CAD982029837

DE ANZA COLLEGE (Continued) **1000409520**

Shipment Date:	2018-07-10
Manifest Number:	012238484FLE
Line Number:	5
Method Code:	H141
Quantity Tons:	0.21250
Quantity Waste:	425.000000
Quantity Unit:	P
Number of Containers:	2
Type of Container:	Fiberboard or plastic drums, barrels, kegs
Quantity Type:	Pounds
State Code:	141

Year:	2018
EM Manifest ID:	96434
Generator EPA ID:	CAD982029837
Shipment Date:	2018-07-10
Manifest Number:	012238484FLE
Line Number:	6
Method Code:	H141
Quantity Tons:	0.09050
Quantity Waste:	181.000000
Quantity Unit:	P
Number of Containers:	1
Type of Container:	Fiberboard or plastic drums, barrels, kegs
Quantity Type:	Pounds
State Code:	141

Year:	2018
EM Manifest ID:	96434
Generator EPA ID:	CAD982029837
Shipment Date:	2018-07-10
Manifest Number:	012238484FLE
Line Number:	6
Method Code:	H141
Quantity Tons:	0.09050
Quantity Waste:	181.000000
Quantity Unit:	P
Number of Containers:	1
Type of Container:	Fiberboard or plastic drums, barrels, kegs
Quantity Type:	Pounds
State Code:	331

Year:	2018
EM Manifest ID:	96434
Generator EPA ID:	CAD982029837
Shipment Date:	2018-07-10
Manifest Number:	012238484FLE
Line Number:	7
Method Code:	H141
Quantity Tons:	0.13350
Quantity Waste:	267.000000
Quantity Unit:	P
Number of Containers:	1
Type of Container:	Fiberboard or plastic drums, barrels, kegs
Quantity Type:	Pounds
State Code:	141

DE ANZA COLLEGE (Continued) **1000409520**

Year:	2018
EM Manifest ID:	96434
Generator EPA ID:	CAD982029837
Shipment Date:	2018-07-10
Manifest Number:	012238484FLE
Line Number:	7
Method Code:	H141
Quantity Tons:	0.13350
Quantity Waste:	267.000000
Quantity Unit:	P
Number of Containers:	1
Type of Container:	Fiberboard or plastic drums, barrels, kegs
Quantity Type:	Pounds
State Code:	331

Year:	2018
EM Manifest ID:	96434
Generator EPA ID:	CAD982029837
Shipment Date:	2018-07-10
Manifest Number:	012238484FLE
Line Number:	8
Method Code:	H141
Quantity Tons:	0.02950
Quantity Waste:	59.000000
Quantity Unit:	P
Number of Containers:	1
Type of Container:	Fiberboard or plastic drums, barrels, kegs
Quantity Type:	Pounds
State Code:	141

Year:	2018
EM Manifest ID:	96434
Generator EPA ID:	CAD982029837
Shipment Date:	2018-07-10
Manifest Number:	012238484FLE
Line Number:	9
Method Code:	H141
Quantity Tons:	0.00800
Quantity Waste:	16.000000
Quantity Unit:	P
Number of Containers:	1
Type of Container:	Fiberboard or plastic drums, barrels, kegs
Quantity Type:	Pounds
State Code:	141

Year:	2018
EM Manifest ID:	96434
Generator EPA ID:	CAD982029837
Shipment Date:	2018-07-10
Manifest Number:	012238484FLE
Line Number:	10
Method Code:	H141
Quantity Tons:	0.03050
Quantity Waste:	61.000000
Quantity Unit:	P
Number of Containers:	1
Type of Container:	Fiberboard or plastic drums, barrels, kegs

DE ANZA COLLEGE (Continued) **1000409520**

Quantity Type:	Pounds
State Code:	172
Year:	2018
EM Manifest ID:	96434
Generator EPA ID:	CAD982029837
Shipment Date:	2018-07-10
Manifest Number:	012238484FLE
Line Number:	11
Method Code:	H141
Quantity Tons:	0.07550
Quantity Waste:	151.000000
Quantity Unit:	P
Number of Containers:	1
Type of Container:	Metal drums, barrels, kegs
Quantity Type:	Pounds
State Code:	222
Year:	2018
EM Manifest ID:	96434
Generator EPA ID:	CAD982029837
Shipment Date:	2018-07-10
Manifest Number:	012238484FLE
Line Number:	12
Method Code:	H141
Quantity Tons:	0.05200
Quantity Waste:	104.000000
Quantity Unit:	P
Number of Containers:	1
Type of Container:	Fiberboard or plastic drums, barrels, kegs
Quantity Type:	Pounds
State Code:	141
Year:	2018
EM Manifest ID:	96434
Generator EPA ID:	CAD982029837
Shipment Date:	2018-07-10
Manifest Number:	012238484FLE
Line Number:	13
Method Code:	H141
Quantity Tons:	0.02100
Quantity Waste:	42.000000
Quantity Unit:	P
Number of Containers:	1
Type of Container:	Fiberboard or plastic drums, barrels, kegs
Quantity Type:	Pounds
State Code:	181
Year:	2018
EM Manifest ID:	96434
Generator EPA ID:	CAD982029837
Shipment Date:	2018-07-10
Manifest Number:	012238484FLE
Line Number:	14
Method Code:	H141
Quantity Tons:	0.04900
Quantity Waste:	98.000000

DE ANZA COLLEGE (Continued) **1000409520**

Quantity Unit:	P
Number of Containers:	2
Type of Container:	Fiberboard or plastic drums, barrels, kegs
Quantity Type:	Pounds
State Code:	352

Year:	2018
EM Manifest ID:	96434
Generator EPA ID:	CAD982029837
Shipment Date:	2018-07-10
Manifest Number:	012238484FLE
Line Number:	15
Method Code:	H141
Quantity Tons:	0.07000
Quantity Waste:	140.000000
Quantity Unit:	P
Number of Containers:	1
Type of Container:	Fiberboard or plastic drums, barrels, kegs
Quantity Type:	Pounds
State Code:	291

Year:	2018
EM Manifest ID:	96434
Generator EPA ID:	CAD982029837
Shipment Date:	2018-07-10
Manifest Number:	012238484FLE
Line Number:	16
Method Code:	H141
Quantity Tons:	0.47500
Quantity Waste:	950.000000
Quantity Unit:	P
Number of Containers:	2
Type of Container:	Metal drums, barrels, kegs
Quantity Type:	Pounds
State Code:	132

Year:	2018
EM Manifest ID:	011028984FLE20170620_D_1
Shipment Date:	6/20/2017
Shipment Date:	6/20/2017
Receipt Date:	6/30/2017
Manifest Number:	011028984FLE
Generator EPA ID:	CAD982029837
Name:	DE ANZA COLLEGE
Address:	Not reported
Address 2:	Not reported
City,State,Zip:	Not reported
Telephone:	Not reported
Contact:	Not reported
Contact Telephone:	Not reported
Contact Email:	Not reported
Transporter 1 EPA ID:	CAR000049064
Transporter Name:	Not reported
Transporter 1 Emergency Number:	Not reported
Transporter 2 EPA ID:	MAD039322250
Transporter Name 2:	Not reported

DE ANZA COLLEGE (Continued) **1000409520**

Transporter 2 Emergency Number:	Not reported
TSDF EPA ID:	CAD980675276
TSDF Name:	CLEAN HARBORS BUTTONWILLOW LLC
TSDF Address 1:	Not reported
TSDF Address 2:	Not reported
TSDF City,State,Zip:	Not reported
TSDF Telephone:	Not reported
TSDFA EPA ID:	Not reported
Waste Code Description:	- Not reported
RCRA Code:	Not reported
Meth Code:	- Not reported
Quantity Tons:	Not reported
Waste Quantity:	Not reported
Quantity Unit:	Not reported

State:

Year:	2018
EM Manifest ID:	011028984FLE20170620_D_1
Generator EPA ID:	CAD982029837
Shipment Date:	2017-06-20
Manifest Number:	011028984FLE
Line Number:	1
Method Code:	H132
Quantity Tons:	0.41700
Quantity Waste:	100.000000
Quantity Unit:	G
Number of Containers:	2
Type of Container:	NULL
Quantity Type:	NULL
State Code:	123

Year:	2018
EM Manifest ID:	011028984FLE20170620_D_1
Generator EPA ID:	CAD982029837
Shipment Date:	2017-06-20
Manifest Number:	011028984FLE
Line Number:	2
Method Code:	H141
Quantity Tons:	0.20850
Quantity Waste:	50.000000
Quantity Unit:	G
Number of Containers:	1
Type of Container:	NULL
Quantity Type:	NULL
State Code:	123

Year:	2018
EM Manifest ID:	011028545FLE20170531_D_1
Shipment Date:	5/31/2017
Shipment Date:	5/31/2017
Receipt Date:	6/23/2017
Manifest Number:	011028545FLE
Generator EPA ID:	CAD982029837
Name:	DE ANZA COLLEGE
Address:	Not reported
Address 2:	Not reported
City,State,Zip:	Not reported

DE ANZA COLLEGE (Continued) **1000409520**

Telephone:	Not reported
Contact:	Not reported
Contact Telephone:	Not reported
Contact Email:	Not reported
Transporter 1 EPA ID:	MAD039322250
Transporter Name:	Not reported
Transporter 1 Emergency Number:	Not reported
Transporter 2 EPA ID:	MOD095038998
Transporter Name 2:	Not reported
Transporter 2 Emergency Number:	Not reported
TSDF EPA ID:	CAD044429835
TSDF Name:	CLEAN HARBORS WILMINGTON LLC
TSDF Address 1:	Not reported
TSDF Address 2:	Not reported
TSDF City,State,Zip:	Not reported
TSDF Telephone:	Not reported
TSDFA EPA ID:	Not reported
Waste Code Description:	- Not reported
RCRA Code:	Not reported
Meth Code:	- Not reported
Quantity Tons:	Not reported
Waste Quantity:	Not reported
Quantity Unit:	Not reported

State:

Year:	2018
EM Manifest ID:	011028545FLE20170531_D_1
Generator EPA ID:	CAD982029837
Shipment Date:	2017-05-31
Manifest Number:	011028545FLE
Line Number:	1
Method Code:	H141
Quantity Tons:	0.47500
Quantity Waste:	950.000000
Quantity Unit:	P
Number of Containers:	2
Type of Container:	NULL
Quantity Type:	NULL
State Code:	221

Additional Information:

Year:	2017
Gen EPA ID:	CAD982029837
Shipment Date:	20171211
Creation Date:	8/28/2018 18:31:08
Receipt Date:	20171218
Manifest ID:	010883721FLE
Trans EPA ID:	MAD039322250
Trans Name:	CLEAN HARBORS ENVIRONMENTAL SERVICES INC
Trans 2 EPA ID:	Not reported
Trans 2 Name:	Not reported
TSDF EPA ID:	CAD059494310
Trans Name:	CLEAN HARBORS SAN JOSE LLC
TSDF Alt EPA ID:	Not reported
TSDF Alt Name:	Not reported

DE ANZA COLLEGE (Continued) **1000409520**

Waste Code Description:	181 - Other inorganic solid waste Organics
RCRA Code:	Not reported
Meth Code:	H141 - Storage, Bulking, And/Or Transfer Off Site--No Treatment/Reovery (H010-H129) Or (H131-H135)
Quantity Tons:	0.096
Waste Quantity:	192
Quantity Unit:	P
Additional Code 1:	Not reported
Additional Code 2:	Not reported
Additional Code 3:	Not reported
Additional Code 4:	Not reported
Additional Code 5:	Not reported
Shipment Date:	20171201
Creation Date:	6/13/2018 18:31:23
Receipt Date:	20171206
Manifest ID:	016931345JJK
Trans EPA ID:	CAL923255012
Trans Name:	JAKELA INC
Trans 2 EPA ID:	Not reported
Trans 2 Name:	Not reported
TSDF EPA ID:	CAD981382732
Trans Name:	ALTAMONT LANDFILL
TSDF Alt EPA ID:	Not reported
TSDF Alt Name:	Not reported
Waste Code Description:	151 - Asbestos-containing waste
RCRA Code:	Not reported
Meth Code:	H132 - Landfill Or Surface Impoundment That Will Be Closed As Landfill(To Include On-Site Treatment And/Or Stabilization)
Quantity Tons:	0.46
Waste Quantity:	2
Quantity Unit:	Y
Additional Code 1:	Not reported
Additional Code 2:	Not reported
Additional Code 3:	Not reported
Additional Code 4:	Not reported
Additional Code 5:	Not reported
Shipment Date:	20171113
Creation Date:	Not reported
Receipt Date:	Not reported
Manifest ID:	011259474FLE
Trans EPA ID:	MAD039322250
Trans Name:	CLEAN HARBORS ENVIRONMENTAL SERVICES INC
Trans 2 EPA ID:	Not reported
Trans 2 Name:	Not reported
TSDF EPA ID:	CAD059494310
Trans Name:	CLEAN HARBORS SAN JOSE LLC
TSDF Alt EPA ID:	Not reported
TSDF Alt Name:	Not reported
Waste Code Description:	352 - Other organic solids
RCRA Code:	Not reported
Meth Code:	H141 - Storage, Bulking, And/Or Transfer Off Site--No Treatment/Reovery (H010-H129) Or (H131-H135)
Quantity Tons:	0.0945
Waste Quantity:	189
Quantity Unit:	P

DE ANZA COLLEGE (Continued) **1000409520**

Additional Code 1:	Not reported
Additional Code 2:	Not reported
Additional Code 3:	Not reported
Additional Code 4:	Not reported
Additional Code 5:	Not reported
Shipment Date:	20171113
Creation Date:	Not reported
Receipt Date:	Not reported
Manifest ID:	011259474FLE
Trans EPA ID:	MAD039322250
Trans Name:	CLEAN HARBORS ENVIRONMENTAL SERVICES INC
Trans 2 EPA ID:	Not reported
Trans 2 Name:	Not reported
TSDF EPA ID:	CAD059494310
Trans Name:	CLEAN HARBORS SAN JOSE LLC
TSDF Alt EPA ID:	Not reported
TSDF Alt Name:	Not reported
Waste Code Description:	352 - Other organic solids
RCRA Code:	Not reported
Meth Code:	H141 - Storage, Bulking, And/Or Transfer Off Site--No Treatment/Reovery (H010-H129) Or (H131-H135)
Quantity Tons:	0.027
Waste Quantity:	54
Quantity Unit:	P
Additional Code 1:	Not reported
Additional Code 2:	Not reported
Additional Code 3:	Not reported
Additional Code 4:	Not reported
Additional Code 5:	Not reported
Shipment Date:	20171113
Creation Date:	6/27/2018 18:30:40
Receipt Date:	20171116
Manifest ID:	011259474FLE
Trans EPA ID:	MAD039322250
Trans Name:	CLEAN HARBORS ENVIRONMENTAL SERVICES INC
Trans 2 EPA ID:	Not reported
Trans 2 Name:	Not reported
TSDF EPA ID:	CAD059494310
Trans Name:	CLEAN HARBORS SAN JOSE LLC
TSDF Alt EPA ID:	Not reported
TSDF Alt Name:	Not reported
Waste Code Description:	551 - Laboratory waste chemicals 561 Detergent and soap
RCRA Code:	Not reported
Meth Code:	H141 - Storage, Bulking, And/Or Transfer Off Site--No Treatment/Reovery (H010-H129) Or (H131-H135)
Quantity Tons:	0.1245
Waste Quantity:	249
Quantity Unit:	P
Additional Code 1:	Not reported
Additional Code 2:	Not reported
Additional Code 3:	Not reported
Additional Code 4:	Not reported
Additional Code 5:	Not reported
Shipment Date:	20171113

DE ANZA COLLEGE (Continued) **1000409520**

Creation Date:	8/10/2018 18:30:35
Receipt Date:	20171211
Manifest ID:	011259473FLE
Trans EPA ID:	MAD039322250
Trans Name:	CLEAN HARBORS ENVIRONMENTAL SERVICES INC
Trans 2 EPA ID:	Not reported
Trans 2 Name:	Not reported
TSDF EPA ID:	CAD044429835
Trans Name:	CLEAN HARBORS WILMINGTON LLC
TSDF Alt EPA ID:	Not reported
TSDF Alt Name:	Not reported
Waste Code Description:	223 - Unspecified oil-containing waste
RCRA Code:	Not reported
Meth Code:	H141 - Storage, Bulking, And/Or Transfer Off Site--No Treatment/Reovery (H010-H129) Or (H131-H135)
Quantity Tons:	0.0545
Waste Quantity:	109
Quantity Unit:	P
Additional Code 1:	Not reported
Additional Code 2:	Not reported
Additional Code 3:	Not reported
Additional Code 4:	Not reported
Additional Code 5:	Not reported
Shipment Date:	20171113
Creation Date:	6/27/2018 18:30:40
Receipt Date:	20171116
Manifest ID:	011259474FLE
Trans EPA ID:	MAD039322250
Trans Name:	CLEAN HARBORS ENVIRONMENTAL SERVICES INC
Trans 2 EPA ID:	Not reported
Trans 2 Name:	Not reported
TSDF EPA ID:	CAD059494310
Trans Name:	CLEAN HARBORS SAN JOSE LLC
TSDF Alt EPA ID:	Not reported
TSDF Alt Name:	Not reported
Waste Code Description:	551 - Laboratory waste chemicals 561 Detergent and soap
RCRA Code:	D002
Meth Code:	H141 - Storage, Bulking, And/Or Transfer Off Site--No Treatment/Reovery (H010-H129) Or (H131-H135)
Quantity Tons:	0.017
Waste Quantity:	34
Quantity Unit:	P
Additional Code 1:	Not reported
Additional Code 2:	Not reported
Additional Code 3:	Not reported
Additional Code 4:	Not reported
Additional Code 5:	Not reported
Shipment Date:	20171113
Creation Date:	6/27/2018 18:30:40
Receipt Date:	20171116
Manifest ID:	011259474FLE
Trans EPA ID:	MAD039322250
Trans Name:	CLEAN HARBORS ENVIRONMENTAL SERVICES INC
Trans 2 EPA ID:	Not reported
Trans 2 Name:	Not reported

DE ANZA COLLEGE (Continued) **1000409520**

TSDF EPA ID:	CAD059494310
Trans Name:	CLEAN HARBORS SAN JOSE LLC
TSDF Alt EPA ID:	Not reported
TSDF Alt Name:	Not reported
Waste Code Description:	551 - Laboratory waste chemicals 561 Detergent and soap
RCRA Code:	D002
Meth Code:	H141 - Storage, Bulking, And/Or Transfer Off Site--No Treatment/Reovery (H010-H129) Or (H131-H135)
Quantity Tons:	0.558
Waste Quantity:	1116
Quantity Unit:	P
Additional Code 1:	Not reported
Additional Code 2:	Not reported
Additional Code 3:	Not reported
Additional Code 4:	Not reported
Additional Code 5:	Not reported
Shipment Date:	20171113
Creation Date:	6/27/2018 18:30:40
Receipt Date:	20171116
Manifest ID:	011259474FLE
Trans EPA ID:	MAD039322250
Trans Name:	CLEAN HARBORS ENVIRONMENTAL SERVICES INC
Trans 2 EPA ID:	Not reported
Trans 2 Name:	Not reported
TSDF EPA ID:	CAD059494310
Trans Name:	CLEAN HARBORS SAN JOSE LLC
TSDF Alt EPA ID:	Not reported
TSDF Alt Name:	Not reported
Waste Code Description:	551 - Laboratory waste chemicals 561 Detergent and soap
RCRA Code:	F003
Meth Code:	H141 - Storage, Bulking, And/Or Transfer Off Site--No Treatment/Reovery (H010-H129) Or (H131-H135)
Quantity Tons:	0.188
Waste Quantity:	376
Quantity Unit:	P
Additional Code 1:	D001
Additional Code 2:	Not reported
Additional Code 3:	Not reported
Additional Code 4:	Not reported
Additional Code 5:	Not reported
Shipment Date:	20171113
Creation Date:	8/10/2018 18:30:35
Receipt Date:	20171211
Manifest ID:	011259473FLE
Trans EPA ID:	MAD039322250
Trans Name:	CLEAN HARBORS ENVIRONMENTAL SERVICES INC
Trans 2 EPA ID:	Not reported
Trans 2 Name:	Not reported
TSDF EPA ID:	CAD044429835
Trans Name:	CLEAN HARBORS WILMINGTON LLC
TSDF Alt EPA ID:	Not reported
TSDF Alt Name:	Not reported
Waste Code Description:	221 - Waste oil and mixed oil
RCRA Code:	Not reported
Meth Code:	H141 - Storage, Bulking, And/Or Transfer Off Site--No

DE ANZA COLLEGE (Continued) **1000409520**

	Treatment/Reovery (H010-H129) Or (H131-H135)
Quantity Tons:	0.1305
Waste Quantity:	261
Quantity Unit:	P
Additional Code 1:	Not reported
Additional Code 2:	Not reported
Additional Code 3:	Not reported
Additional Code 4:	Not reported
Additional Code 5:	Not reported

Additional Information:

Year:	2016
Gen EPA ID:	CAD982029837
Shipment Date:	20151210
Creation Date:	3/22/2016 22:15:58
Receipt Date:	20151216
Manifest ID:	009058432FLE
Trans EPA ID:	MAD039322250
Trans Name:	CLEAN HARBORS ENVIRONMENTAL SERVICE INC
Trans 2 EPA ID:	Not reported
Trans 2 Name:	Not reported
TSDF EPA ID:	CAD059494310
Trans Name:	CLEAN HARBORS SAN JOSE LLC
TSDF Alt EPA ID:	Not reported
TSDF Alt Name:	Not reported
Waste Code Description:	291 - Latex waste
RCRA Code:	Not reported
Meth Code:	H141 - Storage, Bulking, And/Or Transfer Off Site--No Treatment/Reovery (H010-H129) Or (H131-H135)
Quantity Tons:	0.0425
Waste Quantity:	85
Quantity Unit:	P
Additional Code 1:	Not reported
Additional Code 2:	Not reported
Additional Code 3:	Not reported
Additional Code 4:	Not reported
Additional Code 5:	Not reported
Shipment Date:	20151210
Creation Date:	Not reported
Receipt Date:	Not reported
Manifest ID:	009058432FLE
Trans EPA ID:	MAD039322250
Trans Name:	CLEAN HARBORS ENVIRONMENTAL SERVICE INC
Trans 2 EPA ID:	Not reported
Trans 2 Name:	Not reported
TSDF EPA ID:	CAD059494310
Trans Name:	CLEAN HARBORS SAN JOSE LLC
TSDF Alt EPA ID:	Not reported
TSDF Alt Name:	Not reported
Waste Code Description:	181 - Other inorganic solid waste Organics
RCRA Code:	Not reported
Meth Code:	H141 - Storage, Bulking, And/Or Transfer Off Site--No Treatment/Reovery (H010-H129) Or (H131-H135)
Quantity Tons:	0.1
Waste Quantity:	200

DE ANZA COLLEGE (Continued) **1000409520**

Quantity Unit:	P
Additional Code 1:	Not reported
Additional Code 2:	Not reported
Additional Code 3:	Not reported
Additional Code 4:	Not reported
Additional Code 5:	Not reported
Shipment Date:	20151210
Creation Date:	Not reported
Receipt Date:	Not reported
Manifest ID:	009058432FLE
Trans EPA ID:	MAD039322250
Trans Name:	CLEAN HARBORS ENVIRONMENTAL SERVICE INC
Trans 2 EPA ID:	Not reported
Trans 2 Name:	Not reported
TSDF EPA ID:	CAD059494310
Trans Name:	CLEAN HARBORS SAN JOSE LLC
TSDF Alt EPA ID:	Not reported
TSDF Alt Name:	Not reported
Waste Code Description:	352 - Other organic solids
RCRA Code:	Not reported
Meth Code:	H141 - Storage, Bulking, And/Or Transfer Off Site--No Treatment/Reovery (H010-H129) Or (H131-H135)
Quantity Tons:	0.0225
Waste Quantity:	45
Quantity Unit:	P
Additional Code 1:	Not reported
Additional Code 2:	Not reported
Additional Code 3:	Not reported
Additional Code 4:	Not reported
Additional Code 5:	Not reported
Shipment Date:	20151210
Creation Date:	Not reported
Receipt Date:	Not reported
Manifest ID:	009058432FLE
Trans EPA ID:	MAD039322250
Trans Name:	CLEAN HARBORS ENVIRONMENTAL SERVICE INC
Trans 2 EPA ID:	Not reported
Trans 2 Name:	Not reported
TSDF EPA ID:	CAD059494310
Trans Name:	CLEAN HARBORS SAN JOSE LLC
TSDF Alt EPA ID:	Not reported
TSDF Alt Name:	Not reported
Waste Code Description:	135 - Unspecified aqueous solution
RCRA Code:	Not reported
Meth Code:	H141 - Storage, Bulking, And/Or Transfer Off Site--No Treatment/Reovery (H010-H129) Or (H131-H135)
Quantity Tons:	0.175
Waste Quantity:	350
Quantity Unit:	P
Additional Code 1:	Not reported
Additional Code 2:	Not reported
Additional Code 3:	Not reported
Additional Code 4:	Not reported
Additional Code 5:	Not reported

DE ANZA COLLEGE (Continued) **1000409520**

Shipment Date:	20151210
Creation Date:	Not reported
Receipt Date:	Not reported
Manifest ID:	009058432FLE
Trans EPA ID:	MAD039322250
Trans Name:	CLEAN HARBORS ENVIRONMENTAL SERVICE INC
Trans 2 EPA ID:	Not reported
Trans 2 Name:	Not reported
TSDF EPA ID:	CAD059494310
Trans Name:	CLEAN HARBORS SAN JOSE LLC
TSDF Alt EPA ID:	Not reported
TSDF Alt Name:	Not reported
Waste Code Description:	135 - Unspecified aqueous solution
RCRA Code:	Not reported
Meth Code:	H141 - Storage, Bulking, And/Or Transfer Off Site--No Treatment/Reovery (H010-H129) Or (H131-H135)
Quantity Tons:	0.225
Waste Quantity:	450
Quantity Unit:	P
Additional Code 1:	Not reported
Additional Code 2:	Not reported
Additional Code 3:	Not reported
Additional Code 4:	Not reported
Additional Code 5:	Not reported

Shipment Date:	20151210
Creation Date:	5/24/2016 16:38:09
Receipt Date:	20160104
Manifest ID:	009058433FLE
Trans EPA ID:	MAD039322250
Trans Name:	CLEAN HARBORS ENVIRONMENTAL SERVICE INC
Trans 2 EPA ID:	AZR000513770
Trans 2 Name:	SLT EXPRESSWAY
TSDF EPA ID:	CAD044429835
Trans Name:	CLEAN HARBORS WILMINGTON LLC
TSDF Alt EPA ID:	Not reported
TSDF Alt Name:	Not reported
Waste Code Description:	221 - Waste oil and mixed oil
RCRA Code:	Not reported
Meth Code:	H141 - Storage, Bulking, And/Or Transfer Off Site--No Treatment/Reovery (H010-H129) Or (H131-H135)
Quantity Tons:	0.3
Waste Quantity:	600
Quantity Unit:	P
Additional Code 1:	Not reported
Additional Code 2:	Not reported
Additional Code 3:	Not reported
Additional Code 4:	Not reported
Additional Code 5:	Not reported

Shipment Date:	20151210
Creation Date:	3/22/2016 22:15:58
Receipt Date:	20151216
Manifest ID:	009058432FLE
Trans EPA ID:	MAD039322250
Trans Name:	CLEAN HARBORS ENVIRONMENTAL SERVICE INC
Trans 2 EPA ID:	Not reported

DE ANZA COLLEGE (Continued) **1000409520**

Trans 2 Name:	Not reported
TSDF EPA ID:	CAD059494310
Trans Name:	CLEAN HARBORS SAN JOSE LLC
TSDF Alt EPA ID:	Not reported
TSDF Alt Name:	Not reported
Waste Code Description:	541 - Photochemicals / photo processing waste
RCRA Code:	Not reported
Meth Code:	H141 - Storage, Bulking, And/Or Transfer Off Site--No Treatment/Reovery (H010-H129) Or (H131-H135)
Quantity Tons:	0.0425
Waste Quantity:	85
Quantity Unit:	P
Additional Code 1:	Not reported
Additional Code 2:	Not reported
Additional Code 3:	Not reported
Additional Code 4:	Not reported
Additional Code 5:	Not reported
Shipment Date:	20151210
Creation Date:	3/22/2016 22:15:58
Receipt Date:	20151216
Manifest ID:	009058432FLE
Trans EPA ID:	MAD039322250
Trans Name:	CLEAN HARBORS ENVIRONMENTAL SERVICE INC
Trans 2 EPA ID:	Not reported
Trans 2 Name:	Not reported
TSDF EPA ID:	CAD059494310
Trans Name:	CLEAN HARBORS SAN JOSE LLC
TSDF Alt EPA ID:	Not reported
TSDF Alt Name:	Not reported
Waste Code Description:	222 - Oil/water separation sludge
RCRA Code:	Not reported
Meth Code:	H141 - Storage, Bulking, And/Or Transfer Off Site--No Treatment/Reovery (H010-H129) Or (H131-H135)
Quantity Tons:	0.065
Waste Quantity:	130
Quantity Unit:	P
Additional Code 1:	Not reported
Additional Code 2:	Not reported
Additional Code 3:	Not reported
Additional Code 4:	Not reported
Additional Code 5:	Not reported
Shipment Date:	20151210
Creation Date:	3/22/2016 22:15:58
Receipt Date:	20151216
Manifest ID:	009058432FLE
Trans EPA ID:	MAD039322250
Trans Name:	CLEAN HARBORS ENVIRONMENTAL SERVICE INC
Trans 2 EPA ID:	Not reported
Trans 2 Name:	Not reported
TSDF EPA ID:	CAD059494310
Trans Name:	CLEAN HARBORS SAN JOSE LLC
TSDF Alt EPA ID:	Not reported
TSDF Alt Name:	Not reported
Waste Code Description:	181 - Other inorganic solid waste Organics
RCRA Code:	Not reported

DE ANZA COLLEGE (Continued) **1000409520**

Meth Code:	H141 - Storage, Bulking, And/Or Transfer Off Site--No Treatment/Reovery (H010-H129) Or (H131-H135)
Quantity Tons:	0.05
Waste Quantity:	100
Quantity Unit:	P
Additional Code 1:	Not reported
Additional Code 2:	Not reported
Additional Code 3:	Not reported
Additional Code 4:	Not reported
Additional Code 5:	Not reported
Shipment Date:	20151210
Creation Date:	7/14/2016 18:31:06
Receipt Date:	20151221
Manifest ID:	009058431FLE
Trans EPA ID:	MAD039322250
Trans Name:	CLEAN HARBORS ENVIRONMENTAL SERVICE INC
Trans 2 EPA ID:	AZR000513770
Trans 2 Name:	SLT
TSDF EPA ID:	UTD981552177
Trans Name:	CLEAN HARBORS ARAGONITE LLC
TSDF Alt EPA ID:	Not reported
TSDF Alt Name:	Not reported
Waste Code Description:	551 - Laboratory waste chemicals 561 Detergent and soap
RCRA Code:	D002
Meth Code:	H040 - Incineration--Thermal Destruction Other Than Use As A Fuel
Quantity Tons:	0.1
Waste Quantity:	200
Quantity Unit:	P
Additional Code 1:	Not reported
Additional Code 2:	Not reported
Additional Code 3:	Not reported
Additional Code 4:	Not reported
Additional Code 5:	Not reported

Additional Information:

Year:	2015
Gen EPA ID:	CAD982029837
Shipment Date:	20151210
Creation Date:	3/22/2016 22:15:58
Receipt Date:	20151216
Manifest ID:	009058432FLE
Trans EPA ID:	MAD039322250
Trans Name:	CLEAN HARBORS ENVIRONMENTAL SERVICE INC
Trans 2 EPA ID:	Not reported
Trans 2 Name:	Not reported
TSDF EPA ID:	CAD059494310
Trans Name:	CLEAN HARBORS SAN JOSE LLC
TSDF Alt EPA ID:	Not reported
TSDF Alt Name:	Not reported
Waste Code Description:	222 - Oil/water separation sludge
RCRA Code:	Not reported
Meth Code:	H141 - Storage, Bulking, And/Or Transfer Off Site--No Treatment/Reovery (H010-H129) Or (H131-H135)
Quantity Tons:	0.065
Waste Quantity:	130

DE ANZA COLLEGE (Continued) **1000409520**

Quantity Unit:	P
Additional Code 1:	Not reported
Additional Code 2:	Not reported
Additional Code 3:	Not reported
Additional Code 4:	Not reported
Additional Code 5:	Not reported
Shipment Date:	20151210
Creation Date:	Not reported
Receipt Date:	Not reported
Manifest ID:	009058432FLE
Trans EPA ID:	MAD039322250
Trans Name:	CLEAN HARBORS ENVIRONMENTAL SERVICE INC
Trans 2 EPA ID:	Not reported
Trans 2 Name:	Not reported
TSDF EPA ID:	CAD059494310
Trans Name:	CLEAN HARBORS SAN JOSE LLC
TSDF Alt EPA ID:	Not reported
TSDF Alt Name:	Not reported
Waste Code Description:	352 - Other organic solids
RCRA Code:	Not reported
Meth Code:	H141 - Storage, Bulking, And/Or Transfer Off Site--No Treatment/Reovery (H010-H129) Or (H131-H135)
Quantity Tons:	0.0225
Waste Quantity:	45
Quantity Unit:	P
Additional Code 1:	Not reported
Additional Code 2:	Not reported
Additional Code 3:	Not reported
Additional Code 4:	Not reported
Additional Code 5:	Not reported
Shipment Date:	20151210
Creation Date:	Not reported
Receipt Date:	Not reported
Manifest ID:	009058432FLE
Trans EPA ID:	MAD039322250
Trans Name:	CLEAN HARBORS ENVIRONMENTAL SERVICE INC
Trans 2 EPA ID:	Not reported
Trans 2 Name:	Not reported
TSDF EPA ID:	CAD059494310
Trans Name:	CLEAN HARBORS SAN JOSE LLC
TSDF Alt EPA ID:	Not reported
TSDF Alt Name:	Not reported
Waste Code Description:	135 - Unspecified aqueous solution
RCRA Code:	Not reported
Meth Code:	H141 - Storage, Bulking, And/Or Transfer Off Site--No Treatment/Reovery (H010-H129) Or (H131-H135)
Quantity Tons:	0.175
Waste Quantity:	350
Quantity Unit:	P
Additional Code 1:	Not reported
Additional Code 2:	Not reported
Additional Code 3:	Not reported
Additional Code 4:	Not reported
Additional Code 5:	Not reported

DE ANZA COLLEGE (Continued) **1000409520**

Shipment Date:	20151210
Creation Date:	Not reported
Receipt Date:	Not reported
Manifest ID:	009058432FLE
Trans EPA ID:	MAD039322250
Trans Name:	CLEAN HARBORS ENVIRONMENTAL SERVICE INC
Trans 2 EPA ID:	Not reported
Trans 2 Name:	Not reported
TSDF EPA ID:	CAD059494310
Trans Name:	CLEAN HARBORS SAN JOSE LLC
TSDF Alt EPA ID:	Not reported
TSDF Alt Name:	Not reported
Waste Code Description:	135 - Unspecified aqueous solution
RCRA Code:	Not reported
Meth Code:	H141 - Storage, Bulking, And/Or Transfer Off Site--No Treatment/Reovery (H010-H129) Or (H131-H135)
Quantity Tons:	0.225
Waste Quantity:	450
Quantity Unit:	P
Additional Code 1:	Not reported
Additional Code 2:	Not reported
Additional Code 3:	Not reported
Additional Code 4:	Not reported
Additional Code 5:	Not reported

Shipment Date:	20151210
Creation Date:	5/24/2016 16:38:09
Receipt Date:	20160104
Manifest ID:	009058433FLE
Trans EPA ID:	MAD039322250
Trans Name:	CLEAN HARBORS ENVIRONMENTAL SERVICE INC
Trans 2 EPA ID:	AZR000513770
Trans 2 Name:	SLT EXPRESSWAY
TSDF EPA ID:	CAD044429835
Trans Name:	CLEAN HARBORS WILMINGTON LLC
TSDF Alt EPA ID:	Not reported
TSDF Alt Name:	Not reported
Waste Code Description:	221 - Waste oil and mixed oil
RCRA Code:	Not reported
Meth Code:	H141 - Storage, Bulking, And/Or Transfer Off Site--No Treatment/Reovery (H010-H129) Or (H131-H135)
Quantity Tons:	0.3
Waste Quantity:	600
Quantity Unit:	P
Additional Code 1:	Not reported
Additional Code 2:	Not reported
Additional Code 3:	Not reported
Additional Code 4:	Not reported
Additional Code 5:	Not reported

Shipment Date:	20151210
Creation Date:	3/22/2016 22:15:58
Receipt Date:	20151216
Manifest ID:	009058432FLE
Trans EPA ID:	MAD039322250
Trans Name:	CLEAN HARBORS ENVIRONMENTAL SERVICE INC
Trans 2 EPA ID:	Not reported

DE ANZA COLLEGE (Continued) **1000409520**

Trans 2 Name:	Not reported
TSDF EPA ID:	CAD059494310
Trans Name:	CLEAN HARBORS SAN JOSE LLC
TSDF Alt EPA ID:	Not reported
TSDF Alt Name:	Not reported
Waste Code Description:	541 - Photochemicals / photo processing waste
RCRA Code:	Not reported
Meth Code:	H141 - Storage, Bulking, And/Or Transfer Off Site--No Treatment/Reovery (H010-H129) Or (H131-H135)
Quantity Tons:	0.0425
Waste Quantity:	85
Quantity Unit:	P
Additional Code 1:	Not reported
Additional Code 2:	Not reported
Additional Code 3:	Not reported
Additional Code 4:	Not reported
Additional Code 5:	Not reported
Shipment Date:	20151210
Creation Date:	3/22/2016 22:15:58
Receipt Date:	20151216
Manifest ID:	009058432FLE
Trans EPA ID:	MAD039322250
Trans Name:	CLEAN HARBORS ENVIRONMENTAL SERVICE INC
Trans 2 EPA ID:	Not reported
Trans 2 Name:	Not reported
TSDF EPA ID:	CAD059494310
Trans Name:	CLEAN HARBORS SAN JOSE LLC
TSDF Alt EPA ID:	Not reported
TSDF Alt Name:	Not reported
Waste Code Description:	291 - Latex waste
RCRA Code:	Not reported
Meth Code:	H141 - Storage, Bulking, And/Or Transfer Off Site--No Treatment/Reovery (H010-H129) Or (H131-H135)
Quantity Tons:	0.0425
Waste Quantity:	85
Quantity Unit:	P
Additional Code 1:	Not reported
Additional Code 2:	Not reported
Additional Code 3:	Not reported
Additional Code 4:	Not reported
Additional Code 5:	Not reported
Shipment Date:	20151210
Creation Date:	Not reported
Receipt Date:	Not reported
Manifest ID:	009058432FLE
Trans EPA ID:	MAD039322250
Trans Name:	CLEAN HARBORS ENVIRONMENTAL SERVICE INC
Trans 2 EPA ID:	Not reported
Trans 2 Name:	Not reported
TSDF EPA ID:	CAD059494310
Trans Name:	CLEAN HARBORS SAN JOSE LLC
TSDF Alt EPA ID:	Not reported
TSDF Alt Name:	Not reported
Waste Code Description:	181 - Other inorganic solid waste Organics
RCRA Code:	Not reported

DE ANZA COLLEGE (Continued) **1000409520**

Meth Code:	H141 - Storage, Bulking, And/Or Transfer Off Site--No Treatment/Reovery (H010-H129) Or (H131-H135)
Quantity Tons:	0.1
Waste Quantity:	200
Quantity Unit:	P
Additional Code 1:	Not reported
Additional Code 2:	Not reported
Additional Code 3:	Not reported
Additional Code 4:	Not reported
Additional Code 5:	Not reported
Shipment Date:	20151210
Creation Date:	3/22/2016 22:15:58
Receipt Date:	20151216
Manifest ID:	009058432FLE
Trans EPA ID:	MAD039322250
Trans Name:	CLEAN HARBORS ENVIRONMENTAL SERVICE INC
Trans 2 EPA ID:	Not reported
Trans 2 Name:	Not reported
TSDF EPA ID:	CAD059494310
Trans Name:	CLEAN HARBORS SAN JOSE LLC
TSDF Alt EPA ID:	Not reported
TSDF Alt Name:	Not reported
Waste Code Description:	181 - Other inorganic solid waste Organics
RCRA Code:	Not reported
Meth Code:	H141 - Storage, Bulking, And/Or Transfer Off Site--No Treatment/Reovery (H010-H129) Or (H131-H135)
Quantity Tons:	0.05
Waste Quantity:	100
Quantity Unit:	P
Additional Code 1:	Not reported
Additional Code 2:	Not reported
Additional Code 3:	Not reported
Additional Code 4:	Not reported
Additional Code 5:	Not reported
Shipment Date:	20151210
Creation Date:	7/14/2016 18:31:06
Receipt Date:	20151221
Manifest ID:	009058431FLE
Trans EPA ID:	MAD039322250
Trans Name:	CLEAN HARBORS ENVIRONMENTAL SERVICE INC
Trans 2 EPA ID:	AZR000513770
Trans 2 Name:	SLT
TSDF EPA ID:	UTD981552177
Trans Name:	CLEAN HARBORS ARAGONITE LLC
TSDF Alt EPA ID:	Not reported
TSDF Alt Name:	Not reported
Waste Code Description:	551 - Laboratory waste chemicals 561 Detergent and soap
RCRA Code:	D002
Meth Code:	H040 - Incineration--Thermal Destruction Other Than Use As A Fuel
Quantity Tons:	0.1
Waste Quantity:	200
Quantity Unit:	P
Additional Code 1:	Not reported
Additional Code 2:	Not reported
Additional Code 3:	Not reported

DE ANZA COLLEGE (Continued) **1000409520**

Additional Code 4: Not reported
Additional Code 5: Not reported

Additional Information:
Year: 2014
Gen EPA ID: CAD982029837

Shipment Date: 20141216
Creation Date: 7/2/2015 10:15:35
Receipt Date: 20150121
Manifest ID: 012778269JJK
Trans EPA ID: CAR000171017
Trans Name: FREMOUW ENVIRONMENTAL SERVICES INC
Trans 2 EPA ID: MAD039322250
Trans 2 Name: CLEAN HARBORS ENVIRONMENTAL SERVICES INC
TSDF EPA ID: CAD050806850
Trans Name: CLEAN HARBORS LOS ANGELES LLC
TSDF Alt EPA ID: Not reported
TSDF Alt Name: Not reported
Waste Code Description: 731 - Liquids with polychlorinated biphenyls > 50 mg/l
RCRA Code: Not reported
Meth Code: H141 - Storage, Bulking, And/Or Transfer Off Site--No Treatment/Reovery (H010-H129) Or (H131-H135)
Quantity Tons: 0.07494
Waste Quantity: 68
Quantity Unit: K
Additional Code 1: Not reported
Additional Code 2: Not reported
Additional Code 3: Not reported
Additional Code 4: Not reported
Additional Code 5: Not reported

Shipment Date: 20141210
Creation Date: 6/25/2015 22:15:06
Receipt Date: 20141217
Manifest ID: 008143724FLE
Trans EPA ID: MAD039322250
Trans Name: CLEAN HARBORS ENVIRONMENTAL SERVICES INC
Trans 2 EPA ID: Not reported
Trans 2 Name: Not reported
TSDF EPA ID: CAD059494310
Trans Name: CLEAN HARBORS SAN JOSE LLC
TSDF Alt EPA ID: Not reported
TSDF Alt Name: Not reported
Waste Code Description: 551 - Laboratory waste chemicals 561 Detergent and soap
RCRA Code: D001
Meth Code: H141 - Storage, Bulking, And/Or Transfer Off Site--No Treatment/Reovery (H010-H129) Or (H131-H135)
Quantity Tons: 0.0165
Waste Quantity: 33
Quantity Unit: P
Additional Code 1: Not reported
Additional Code 2: Not reported
Additional Code 3: Not reported
Additional Code 4: Not reported
Additional Code 5: Not reported

DE ANZA COLLEGE (Continued) **1000409520**

Shipment Date:	20141210
Creation Date:	6/25/2015 22:15:06
Receipt Date:	20141217
Manifest ID:	008143724FLE
Trans EPA ID:	MAD039322250
Trans Name:	CLEAN HARBORS ENVIRONMENTAL SERVICES INC
Trans 2 EPA ID:	Not reported
Trans 2 Name:	Not reported
TSDF EPA ID:	CAD059494310
Trans Name:	CLEAN HARBORS SAN JOSE LLC
TSDF Alt EPA ID:	Not reported
TSDF Alt Name:	Not reported
Waste Code Description:	551 - Laboratory waste chemicals 561 Detergent and soap
RCRA Code:	D002
Meth Code:	H135 - Discharge To Sewer/Potw Or Npdes(With Prior Storage--With Or Without Treatment)
Quantity Tons:	0.0575
Waste Quantity:	115
Quantity Unit:	P
Additional Code 1:	Not reported
Additional Code 2:	Not reported
Additional Code 3:	Not reported
Additional Code 4:	Not reported
Additional Code 5:	Not reported

Shipment Date:	20141210
Creation Date:	6/25/2015 22:15:06
Receipt Date:	20141217
Manifest ID:	008143724FLE
Trans EPA ID:	MAD039322250
Trans Name:	CLEAN HARBORS ENVIRONMENTAL SERVICES INC
Trans 2 EPA ID:	Not reported
Trans 2 Name:	Not reported
TSDF EPA ID:	CAD059494310
Trans Name:	CLEAN HARBORS SAN JOSE LLC
TSDF Alt EPA ID:	Not reported
TSDF Alt Name:	Not reported
Waste Code Description:	343 - Unspecified organic liquid mixture
RCRA Code:	F003
Meth Code:	H141 - Storage, Bulking, And/Or Transfer Off Site--No Treatment/Reovery (H010-H129) Or (H131-H135)
Quantity Tons:	0.1255
Waste Quantity:	251
Quantity Unit:	P
Additional Code 1:	D001
Additional Code 2:	Not reported
Additional Code 3:	Not reported
Additional Code 4:	Not reported
Additional Code 5:	Not reported

Shipment Date:	20141210
Creation Date:	6/25/2015 22:15:06
Receipt Date:	20141217
Manifest ID:	008143724FLE
Trans EPA ID:	MAD039322250
Trans Name:	CLEAN HARBORS ENVIRONMENTAL SERVICES INC
Trans 2 EPA ID:	Not reported

DE ANZA COLLEGE (Continued) **1000409520**

Trans 2 Name:	Not reported
TSDF EPA ID:	CAD059494310
Trans Name:	CLEAN HARBORS SAN JOSE LLC
TSDF Alt EPA ID:	Not reported
TSDF Alt Name:	Not reported
Waste Code Description:	551 - Laboratory waste chemicals 561 Detergent and soap
RCRA Code:	F003
Meth Code:	H141 - Storage, Bulking, And/Or Transfer Off Site--No Treatment/Reovery (H010-H129) Or (H131-H135)
Quantity Tons:	0.051
Waste Quantity:	102
Quantity Unit:	P
Additional Code 1:	D001
Additional Code 2:	Not reported
Additional Code 3:	Not reported
Additional Code 4:	Not reported
Additional Code 5:	Not reported
Shipment Date:	20141204
Creation Date:	2/13/2015 22:15:23
Receipt Date:	20141212
Manifest ID:	008143619FLE
Trans EPA ID:	MAD039322250
Trans Name:	CLEAN HARBORS ENVIRONMENTAL SERVICES INC
Trans 2 EPA ID:	Not reported
Trans 2 Name:	Not reported
TSDF EPA ID:	CAD059494310
Trans Name:	CLEAN HARBORS SAN JOSE LLC
TSDF Alt EPA ID:	Not reported
TSDF Alt Name:	Not reported
Waste Code Description:	132 - Aqueous solution w/metals (< restricted levels and see waste code 121 for a list of metals
RCRA Code:	Not reported
Meth Code:	H141 - Storage, Bulking, And/Or Transfer Off Site--No Treatment/Reovery (H010-H129) Or (H131-H135)
Quantity Tons:	4.17
Waste Quantity:	1000
Quantity Unit:	G
Additional Code 1:	Not reported
Additional Code 2:	Not reported
Additional Code 3:	Not reported
Additional Code 4:	Not reported
Additional Code 5:	Not reported
Shipment Date:	20141119
Creation Date:	Not reported
Receipt Date:	Not reported
Manifest ID:	008120769FLE
Trans EPA ID:	MAD039322250
Trans Name:	CLEAN HARBORS ENVIRONMENTAL SERVICES INC
Trans 2 EPA ID:	Not reported
Trans 2 Name:	Not reported
TSDF EPA ID:	CAD059494310
Trans Name:	CLEAN HARBORS SAN JOSE LLC
TSDF Alt EPA ID:	Not reported
TSDF Alt Name:	Not reported
Waste Code Description:	222 - Oil/water separation sludge

DE ANZA COLLEGE (Continued) **1000409520**

RCRA Code:	Not reported
Meth Code:	H141 - Storage, Bulking, And/Or Transfer Off Site--No Treatment/Reovery (H010-H129) Or (H131-H135)
Quantity Tons:	0.0415
Waste Quantity:	83
Quantity Unit:	P
Additional Code 1:	Not reported
Additional Code 2:	Not reported
Additional Code 3:	Not reported
Additional Code 4:	Not reported
Additional Code 5:	Not reported
Shipment Date:	20141119
Creation Date:	Not reported
Receipt Date:	Not reported
Manifest ID:	008120769FLE
Trans EPA ID:	MAD039322250
Trans Name:	CLEAN HARBORS ENVIRONMENTAL SERVICES INC
Trans 2 EPA ID:	Not reported
Trans 2 Name:	Not reported
TSDF EPA ID:	CAD059494310
Trans Name:	CLEAN HARBORS SAN JOSE LLC
TSDF Alt EPA ID:	Not reported
TSDF Alt Name:	Not reported
Waste Code Description:	343 - Unspecified organic liquid mixture
RCRA Code:	Not reported
Meth Code:	H141 - Storage, Bulking, And/Or Transfer Off Site--No Treatment/Reovery (H010-H129) Or (H131-H135)
Quantity Tons:	0.453
Waste Quantity:	906
Quantity Unit:	P
Additional Code 1:	Not reported
Additional Code 2:	Not reported
Additional Code 3:	Not reported
Additional Code 4:	Not reported
Additional Code 5:	Not reported
Shipment Date:	20141119
Creation Date:	Not reported
Receipt Date:	Not reported
Manifest ID:	008120769FLE
Trans EPA ID:	MAD039322250
Trans Name:	CLEAN HARBORS ENVIRONMENTAL SERVICES INC
Trans 2 EPA ID:	Not reported
Trans 2 Name:	Not reported
TSDF EPA ID:	CAD059494310
Trans Name:	CLEAN HARBORS SAN JOSE LLC
TSDF Alt EPA ID:	Not reported
TSDF Alt Name:	Not reported
Waste Code Description:	181 - Other inorganic solid waste Organics
RCRA Code:	Not reported
Meth Code:	H141 - Storage, Bulking, And/Or Transfer Off Site--No Treatment/Reovery (H010-H129) Or (H131-H135)
Quantity Tons:	0.128
Waste Quantity:	256
Quantity Unit:	P
Additional Code 1:	Not reported

DE ANZA COLLEGE (Continued) **1000409520**

Additional Code 2:	Not reported
Additional Code 3:	Not reported
Additional Code 4:	Not reported
Additional Code 5:	Not reported
Shipment Date:	20141119
Creation Date:	2/26/2015 22:14:59
Receipt Date:	20141125
Manifest ID:	008120769FLE
Trans EPA ID:	MAD039322250
Trans Name:	CLEAN HARBORS ENVIRONMENTAL SERVICES INC
Trans 2 EPA ID:	Not reported
Trans 2 Name:	Not reported
TSDF EPA ID:	CAD059494310
Trans Name:	CLEAN HARBORS SAN JOSE LLC
TSDF Alt EPA ID:	Not reported
TSDF Alt Name:	Not reported
Waste Code Description:	551 - Laboratory waste chemicals 561 Detergent and soap
RCRA Code:	D002
Meth Code:	H135 - Discharge To Sewer/Potw Or Npdes(With Prior Storage--With Or Without Treatment)
Quantity Tons:	0.267
Waste Quantity:	534
Quantity Unit:	P
Additional Code 1:	Not reported
Additional Code 2:	Not reported
Additional Code 3:	Not reported
Additional Code 4:	Not reported
Additional Code 5:	Not reported

Additional Information:

Year:	2013
Gen EPA ID:	CAD982029837
Shipment Date:	20131218
Creation Date:	Not reported
Receipt Date:	Not reported
Manifest ID:	006169215FLE
Trans EPA ID:	MAD039322250
Trans Name:	CLEAN HARBORS ENVIRONMENTAL SERVICES INC
Trans 2 EPA ID:	MAD039322250
Trans 2 Name:	CLEAN HARBORS
TSDF EPA ID:	CAD059494310
Trans Name:	CLEAN HARBORS SAN JOSE LLC
TSDF Alt EPA ID:	Not reported
TSDF Alt Name:	Not reported
Waste Code Description:	352 - Other organic solids
RCRA Code:	Not reported
Meth Code:	H141 - Storage, Bulking, And/Or Transfer Off Site--No Treatment/Reovery (H010-H129) Or (H131-H135)
Quantity Tons:	0.0055
Waste Quantity:	11
Quantity Unit:	P
Additional Code 1:	Not reported
Additional Code 2:	Not reported
Additional Code 3:	Not reported
Additional Code 4:	Not reported

DE ANZA COLLEGE (Continued) **1000409520**

Additional Code 5:	Not reported
Shipment Date:	20131218
Creation Date:	Not reported
Receipt Date:	Not reported
Manifest ID:	006169215FLE
Trans EPA ID:	MAD039322250
Trans Name:	CLEAN HARBORS ENVIRONMENTAL SERVICES INC
Trans 2 EPA ID:	MAD039322250
Trans 2 Name:	CLEAN HARBORS
TSDF EPA ID:	CAD059494310
Trans Name:	CLEAN HARBORS SAN JOSE LLC
TSDF Alt EPA ID:	Not reported
TSDF Alt Name:	Not reported
Waste Code Description:	223 - Unspecified oil-containing waste
RCRA Code:	Not reported
Meth Code:	H141 - Storage, Bulking, And/Or Transfer Off Site--No Treatment/Reovery (H010-H129) Or (H131-H135)
Quantity Tons:	0.2285
Waste Quantity:	457
Quantity Unit:	P
Additional Code 1:	Not reported
Additional Code 2:	Not reported
Additional Code 3:	Not reported
Additional Code 4:	Not reported
Additional Code 5:	Not reported
Shipment Date:	20131218
Creation Date:	Not reported
Receipt Date:	Not reported
Manifest ID:	006169215FLE
Trans EPA ID:	MAD039322250
Trans Name:	CLEAN HARBORS ENVIRONMENTAL SERVICES INC
Trans 2 EPA ID:	MAD039322250
Trans 2 Name:	CLEAN HARBORS
TSDF EPA ID:	CAD059494310
Trans Name:	CLEAN HARBORS SAN JOSE LLC
TSDF Alt EPA ID:	Not reported
TSDF Alt Name:	Not reported
Waste Code Description:	181 - Other inorganic solid waste Organics
RCRA Code:	Not reported
Meth Code:	H141 - Storage, Bulking, And/Or Transfer Off Site--No Treatment/Reovery (H010-H129) Or (H131-H135)
Quantity Tons:	0.192
Waste Quantity:	384
Quantity Unit:	P
Additional Code 1:	Not reported
Additional Code 2:	Not reported
Additional Code 3:	Not reported
Additional Code 4:	Not reported
Additional Code 5:	Not reported
Shipment Date:	20131218
Creation Date:	3/1/2014 22:15:07
Receipt Date:	20131227
Manifest ID:	006169215FLE
Trans EPA ID:	MAD039322250

DE ANZA COLLEGE (Continued) **1000409520**

Trans Name:	CLEAN HARBORS ENVIRONMENTAL SERVICES INC
Trans 2 EPA ID:	MAD039322250
Trans 2 Name:	CLEAN HARBORS
TSDF EPA ID:	CAD059494310
Trans Name:	CLEAN HARBORS SAN JOSE LLC
TSDF Alt EPA ID:	Not reported
TSDF Alt Name:	Not reported
Waste Code Description:	551 - Laboratory waste chemicals 561 Detergent and soap
RCRA Code:	D002
Meth Code:	H135 - Discharge To Sewer/Potw Or Npdes(With Prior Storage--With Or Without Treatment)
Quantity Tons:	0.079
Waste Quantity:	158
Quantity Unit:	P
Additional Code 1:	Not reported
Additional Code 2:	Not reported
Additional Code 3:	Not reported
Additional Code 4:	Not reported
Additional Code 5:	Not reported
Shipment Date:	20131218
Creation Date:	Not reported
Receipt Date:	Not reported
Manifest ID:	006169215FLE
Trans EPA ID:	MAD039322250
Trans Name:	CLEAN HARBORS ENVIRONMENTAL SERVICES INC
Trans 2 EPA ID:	MAD039322250
Trans 2 Name:	CLEAN HARBORS
TSDF EPA ID:	CAD059494310
Trans Name:	CLEAN HARBORS SAN JOSE LLC
TSDF Alt EPA ID:	Not reported
TSDF Alt Name:	Not reported
Waste Code Description:	133 - Aqueous solution with 10% or more total organic residues
RCRA Code:	Not reported
Meth Code:	H141 - Storage, Bulking, And/Or Transfer Off Site--No Treatment/Reovery (H010-H129) Or (H131-H135)
Quantity Tons:	0.2265
Waste Quantity:	453
Quantity Unit:	P
Additional Code 1:	Not reported
Additional Code 2:	Not reported
Additional Code 3:	Not reported
Additional Code 4:	Not reported
Additional Code 5:	Not reported
Shipment Date:	20131218
Creation Date:	3/1/2014 22:15:07
Receipt Date:	20131227
Manifest ID:	006169215FLE
Trans EPA ID:	MAD039322250
Trans Name:	CLEAN HARBORS ENVIRONMENTAL SERVICES INC
Trans 2 EPA ID:	MAD039322250
Trans 2 Name:	CLEAN HARBORS
TSDF EPA ID:	CAD059494310
Trans Name:	CLEAN HARBORS SAN JOSE LLC
TSDF Alt EPA ID:	Not reported
TSDF Alt Name:	Not reported

DE ANZA COLLEGE (Continued) **1000409520**

Waste Code Description:	551 - Laboratory waste chemicals 561 Detergent and soap
RCRA Code:	Not reported
Meth Code:	H141 - Storage, Bulking, And/Or Transfer Off Site--No Treatment/Reovery (H010-H129) Or (H131-H135)
Quantity Tons:	0.0245
Waste Quantity:	49
Quantity Unit:	P
Additional Code 1:	Not reported
Additional Code 2:	Not reported
Additional Code 3:	Not reported
Additional Code 4:	Not reported
Additional Code 5:	Not reported
Shipment Date:	20131218
Creation Date:	3/1/2014 22:15:07
Receipt Date:	20131227
Manifest ID:	006169215FLE
Trans EPA ID:	MAD039322250
Trans Name:	CLEAN HARBORS ENVIRONMENTAL SERVICES INC
Trans 2 EPA ID:	MAD039322250
Trans 2 Name:	CLEAN HARBORS
TSDF EPA ID:	CAD059494310
Trans Name:	CLEAN HARBORS SAN JOSE LLC
TSDF Alt EPA ID:	Not reported
TSDF Alt Name:	Not reported
Waste Code Description:	551 - Laboratory waste chemicals 561 Detergent and soap
RCRA Code:	F003
Meth Code:	H141 - Storage, Bulking, And/Or Transfer Off Site--No Treatment/Reovery (H010-H129) Or (H131-H135)
Quantity Tons:	0.0255
Waste Quantity:	51
Quantity Unit:	P
Additional Code 1:	D001
Additional Code 2:	Not reported
Additional Code 3:	Not reported
Additional Code 4:	Not reported
Additional Code 5:	Not reported
Shipment Date:	20131218
Creation Date:	Not reported
Receipt Date:	Not reported
Manifest ID:	006169215FLE
Trans EPA ID:	MAD039322250
Trans Name:	CLEAN HARBORS ENVIRONMENTAL SERVICES INC
Trans 2 EPA ID:	MAD039322250
Trans 2 Name:	CLEAN HARBORS
TSDF EPA ID:	CAD059494310
Trans Name:	CLEAN HARBORS SAN JOSE LLC
TSDF Alt EPA ID:	Not reported
TSDF Alt Name:	Not reported
Waste Code Description:	352 - Other organic solids
RCRA Code:	Not reported
Meth Code:	H141 - Storage, Bulking, And/Or Transfer Off Site--No Treatment/Reovery (H010-H129) Or (H131-H135)
Quantity Tons:	0.019
Waste Quantity:	38
Quantity Unit:	P

DE ANZA COLLEGE (Continued) **1000409520**

Additional Code 1:	Not reported
Additional Code 2:	Not reported
Additional Code 3:	Not reported
Additional Code 4:	Not reported
Additional Code 5:	Not reported
Shipment Date:	20131218
Creation Date:	3/1/2014 22:15:07
Receipt Date:	20131227
Manifest ID:	006169215FLE
Trans EPA ID:	MAD039322250
Trans Name:	CLEAN HARBORS ENVIRONMENTAL SERVICES INC
Trans 2 EPA ID:	MAD039322250
Trans 2 Name:	CLEAN HARBORS
TSDF EPA ID:	CAD059494310
Trans Name:	CLEAN HARBORS SAN JOSE LLC
TSDF Alt EPA ID:	Not reported
TSDF Alt Name:	Not reported
Waste Code Description:	551 - Laboratory waste chemicals 561 Detergent and soap
RCRA Code:	D002
Meth Code:	H135 - Discharge To Sewer/Potw Or Npdes(With Prior Storage--With Or Without Treatment)
Quantity Tons:	0.139
Waste Quantity:	278
Quantity Unit:	P
Additional Code 1:	Not reported
Additional Code 2:	Not reported
Additional Code 3:	Not reported
Additional Code 4:	Not reported
Additional Code 5:	Not reported
Shipment Date:	20131127
Creation Date:	3/2/2014 22:15:16
Receipt Date:	20131202
Manifest ID:	011570487JJK
Trans EPA ID:	TXR000081205
Trans Name:	SAFETY-KLEEN SYSTEMS INC
Trans 2 EPA ID:	Not reported
Trans 2 Name:	Not reported
TSDF EPA ID:	CAD980887418
Trans Name:	EVERGREEN OIL INC
TSDF Alt EPA ID:	Not reported
TSDF Alt Name:	Not reported
Waste Code Description:	181 - Other inorganic solid waste Organics
RCRA Code:	Not reported
Meth Code:	- Not reported
Quantity Tons:	0.3753
Waste Quantity:	90
Quantity Unit:	G
Additional Code 1:	Not reported
Additional Code 2:	Not reported
Additional Code 3:	Not reported
Additional Code 4:	Not reported
Additional Code 5:	Not reported

Additional Information:

Year:	2012

DE ANZA COLLEGE (Continued) **1000409520**

Gen EPA ID:	CAD982029837
Shipment Date:	20121220
Creation Date:	2/18/2013 22:15:20
Receipt Date:	20121220
Manifest ID:	010829594JJK
Trans EPA ID:	CAD982413262
Trans Name:	EVERGREEN ENVIRONMENTAL SERVICES
Trans 2 EPA ID:	Not reported
Trans 2 Name:	Not reported
TSDF EPA ID:	CAD980887418
Trans Name:	EVERGREEN OIL INC
TSDF Alt EPA ID:	Not reported
TSDF Alt Name:	Not reported
Waste Code Description:	223 - Unspecified oil-containing waste
RCRA Code:	Not reported
Meth Code:	H141 - Storage, Bulking, And/Or Transfer Off Site--No Treatment/Reovery (H010-H129) Or (H131-H135)
Quantity Tons:	4.8789
Waste Quantity:	1170
Quantity Unit:	G
Additional Code 1:	Not reported
Additional Code 2:	Not reported
Additional Code 3:	Not reported
Additional Code 4:	Not reported
Additional Code 5:	Not reported
Shipment Date:	20121219
Creation Date:	Not reported
Receipt Date:	Not reported
Manifest ID:	001172573FLE
Trans EPA ID:	MAD039322250
Trans Name:	CLEAN HARBORS ENVIRONMENTAL SERVICES INC
Trans 2 EPA ID:	MAD039322250
Trans 2 Name:	CLEAN HARBORS
TSDF EPA ID:	CAD059494310
Trans Name:	CLEAN HARBORS SAN JOSE LLC
TSDF Alt EPA ID:	Not reported
TSDF Alt Name:	Not reported
Waste Code Description:	551 - Laboratory waste chemicals 561 Detergent and soap
RCRA Code:	D007
Meth Code:	H141 - Storage, Bulking, And/Or Transfer Off Site--No Treatment/Reovery (H010-H129) Or (H131-H135)
Quantity Tons:	0.1405
Waste Quantity:	281
Quantity Unit:	P
Additional Code 1:	D005
Additional Code 2:	D002
Additional Code 3:	Not reported
Additional Code 4:	Not reported
Additional Code 5:	Not reported
Shipment Date:	20121219
Creation Date:	3/21/2013 22:15:06
Receipt Date:	20121226
Manifest ID:	001172573FLE
Trans EPA ID:	MAD039322250

DE ANZA COLLEGE (Continued) **1000409520**

Trans Name:	CLEAN HARBORS ENVIRONMENTAL SERVICES INC
Trans 2 EPA ID:	MAD039322250
Trans 2 Name:	CLEAN HARBORS
TSDF EPA ID:	CAD059494310
Trans Name:	CLEAN HARBORS SAN JOSE LLC
TSDF Alt EPA ID:	Not reported
TSDF Alt Name:	Not reported
Waste Code Description:	343 - Unspecified organic liquid mixture
RCRA Code:	F003
Meth Code:	H141 - Storage, Bulking, And/Or Transfer Off Site--No Treatment/Reovery (H010-H129) Or (H131-H135)
Quantity Tons:	0.226
Waste Quantity:	452
Quantity Unit:	P
Additional Code 1:	Not reported
Additional Code 2:	Not reported
Additional Code 3:	Not reported
Additional Code 4:	Not reported
Additional Code 5:	Not reported
Shipment Date:	20121219
Creation Date:	3/21/2013 22:15:06
Receipt Date:	20121226
Manifest ID:	001172573FLE
Trans EPA ID:	MAD039322250
Trans Name:	CLEAN HARBORS ENVIRONMENTAL SERVICES INC
Trans 2 EPA ID:	MAD039322250
Trans 2 Name:	CLEAN HARBORS
TSDF EPA ID:	CAD059494310
Trans Name:	CLEAN HARBORS SAN JOSE LLC
TSDF Alt EPA ID:	Not reported
TSDF Alt Name:	Not reported
Waste Code Description:	551 - Laboratory waste chemicals 561 Detergent and soap
RCRA Code:	F002
Meth Code:	H141 - Storage, Bulking, And/Or Transfer Off Site--No Treatment/Reovery (H010-H129) Or (H131-H135)
Quantity Tons:	0.0815
Waste Quantity:	163
Quantity Unit:	P
Additional Code 1:	D007
Additional Code 2:	Not reported
Additional Code 3:	Not reported
Additional Code 4:	Not reported
Additional Code 5:	Not reported
Shipment Date:	20121219
Creation Date:	3/21/2013 22:15:06
Receipt Date:	20121226
Manifest ID:	001172573FLE
Trans EPA ID:	MAD039322250
Trans Name:	CLEAN HARBORS ENVIRONMENTAL SERVICES INC
Trans 2 EPA ID:	MAD039322250
Trans 2 Name:	CLEAN HARBORS
TSDF EPA ID:	CAD059494310
Trans Name:	CLEAN HARBORS SAN JOSE LLC
TSDF Alt EPA ID:	Not reported
TSDF Alt Name:	Not reported

DE ANZA COLLEGE (Continued) **1000409520**

Waste Code Description:	551 - Laboratory waste chemicals 561 Detergent and soap
RCRA Code:	Not reported
Meth Code:	H141 - Storage, Bulking, And/Or Transfer Off Site--No Treatment/Reovery (H010-H129) Or (H131-H135)
Quantity Tons:	0.007
Waste Quantity:	14
Quantity Unit:	P
Additional Code 1:	Not reported
Additional Code 2:	Not reported
Additional Code 3:	Not reported
Additional Code 4:	Not reported
Additional Code 5:	Not reported
Shipment Date:	20121219
Creation Date:	Not reported
Receipt Date:	Not reported
Manifest ID:	001172573FLE
Trans EPA ID:	MAD039322250
Trans Name:	CLEAN HARBORS ENVIRONMENTAL SERVICES INC
Trans 2 EPA ID:	MAD039322250
Trans 2 Name:	CLEAN HARBORS
TSDF EPA ID:	CAD059494310
Trans Name:	CLEAN HARBORS SAN JOSE LLC
TSDF Alt EPA ID:	Not reported
TSDF Alt Name:	Not reported
Waste Code Description:	551 - Laboratory waste chemicals 561 Detergent and soap
RCRA Code:	D002
Meth Code:	H135 - Discharge To Sewer/Potw Or Npdes(With Prior Storage--With Or Without Treatment)
Quantity Tons:	0.131
Waste Quantity:	262
Quantity Unit:	P
Additional Code 1:	Not reported
Additional Code 2:	Not reported
Additional Code 3:	Not reported
Additional Code 4:	Not reported
Additional Code 5:	Not reported
Shipment Date:	20121219
Creation Date:	3/21/2013 22:15:06
Receipt Date:	20121226
Manifest ID:	001172573FLE
Trans EPA ID:	MAD039322250
Trans Name:	CLEAN HARBORS ENVIRONMENTAL SERVICES INC
Trans 2 EPA ID:	MAD039322250
Trans 2 Name:	CLEAN HARBORS
TSDF EPA ID:	CAD059494310
Trans Name:	CLEAN HARBORS SAN JOSE LLC
TSDF Alt EPA ID:	Not reported
TSDF Alt Name:	Not reported
Waste Code Description:	551 - Laboratory waste chemicals 561 Detergent and soap
RCRA Code:	D001
Meth Code:	H141 - Storage, Bulking, And/Or Transfer Off Site--No Treatment/Reovery (H010-H129) Or (H131-H135)
Quantity Tons:	0.0325
Waste Quantity:	65
Quantity Unit:	P

DE ANZA COLLEGE (Continued) **1000409520**

Additional Code 1:	Not reported
Additional Code 2:	Not reported
Additional Code 3:	Not reported
Additional Code 4:	Not reported
Additional Code 5:	Not reported
Shipment Date:	20121219
Creation Date:	Not reported
Receipt Date:	Not reported
Manifest ID:	001172573FLE
Trans EPA ID:	MAD039322250
Trans Name:	CLEAN HARBORS ENVIRONMENTAL SERVICES INC
Trans 2 EPA ID:	MAD039322250
Trans 2 Name:	CLEAN HARBORS
TSDF EPA ID:	CAD059494310
Trans Name:	CLEAN HARBORS SAN JOSE LLC
TSDF Alt EPA ID:	Not reported
TSDF Alt Name:	Not reported
Waste Code Description:	352 - Other organic solids
RCRA Code:	Not reported
Meth Code:	H141 - Storage, Bulking, And/Or Transfer Off Site--No Treatment/Reovery (H010-H129) Or (H131-H135)
Quantity Tons:	0.0225
Waste Quantity:	45
Quantity Unit:	P
Additional Code 1:	Not reported
Additional Code 2:	Not reported
Additional Code 3:	Not reported
Additional Code 4:	Not reported
Additional Code 5:	Not reported
Shipment Date:	20121217
Creation Date:	2/18/2013 22:15:20
Receipt Date:	20121218
Manifest ID:	007036090JJK
Trans EPA ID:	CAD982413262
Trans Name:	EVERGREEN ENVIRONMENTAL SERVICES
Trans 2 EPA ID:	Not reported
Trans 2 Name:	Not reported
TSDF EPA ID:	CAD980887418
Trans Name:	EVERGREEN OIL INC
TSDF Alt EPA ID:	Not reported
TSDF Alt Name:	Not reported
Waste Code Description:	181 - Other inorganic solid waste Organics
RCRA Code:	Not reported
Meth Code:	H141 - Storage, Bulking, And/Or Transfer Off Site--No Treatment/Reovery (H010-H129) Or (H131-H135)
Quantity Tons:	0.6255
Waste Quantity:	150
Quantity Unit:	G
Additional Code 1:	Not reported
Additional Code 2:	Not reported
Additional Code 3:	Not reported
Additional Code 4:	Not reported
Additional Code 5:	Not reported
Shipment Date:	20121217

DE ANZA COLLEGE (Continued) **1000409520**

Creation Date:	2/18/2013 22:15:20
Receipt Date:	20121218
Manifest ID:	007036090JJK
Trans EPA ID:	CAD982413262
Trans Name:	EVERGREEN ENVIRONMENTAL SERVICES
Trans 2 EPA ID:	Not reported
Trans 2 Name:	Not reported
TSDF EPA ID:	CAD980887418
Trans Name:	EVERGREEN OIL INC
TSDF Alt EPA ID:	Not reported
TSDF Alt Name:	Not reported
Waste Code Description:	221 - Waste oil and mixed oil
RCRA Code:	Not reported
Meth Code:	H039 - Other Recovery Of Reclamation For Reuse Including Acid Regeneration, Organics Recovery Ect
Quantity Tons:	0.19
Waste Quantity:	50
Quantity Unit:	G
Additional Code 1:	Not reported
Additional Code 2:	Not reported
Additional Code 3:	Not reported
Additional Code 4:	Not reported
Additional Code 5:	Not reported

P120 **DE ANZA COLLEGE** **LUST** **U001600984**
WSW **21250 STEVENS CREEK BLVD** **HIST LUST** **N/A**
1/4-1/2 **CUPERTINO, CA 95014** **CERS HAZ WASTE**
0.337 mi. **SWEEPS UST**
1777 ft. **Site 3 of 4 in cluster P** **HIST UST**
CERS TANKS
Relative: **CIWQS**
Higher **CERS**

Actual:
289 ft.

LUST REG 2:

Region:	2
Facility Id:	Not reported
Facility Status:	Case Closed
Case Number:	07S2W14J01f
How Discovered:	Not reported
Leak Cause:	Not reported
Leak Source:	Not reported
Date Leak Confirmed:	Not reported
Oversight Program:	LUST
Prelim. Site Assesment Wokplan Submitted:	Not reported
Preliminary Site Assesment Began:	Not reported
Pollution Characterization Began:	Not reported
Pollution Remediation Plan Submitted:	Not reported
Date Remediation Action Underway:	Not reported
Date Post Remedial Action Monitoring Began:	Not reported

HIST LUST SC:

Name:	De Anza College
Address:	21250 Stevens Creek Blvd
City:	Cupertino
Region:	SANTA CLARA
Region Code:	2
SCVWD ID:	07S2W14J01

DE ANZA COLLEGE (Continued) **U001600984**

Oversite Agency: SCVWD
Date Listed: 1990-12-18 00:00:00
Closed Date: 1995-12-28 00:00:00

CERS HAZ WASTE:

Name:	DE ANZA COLLEGE
Address:	21250 STEVENS CREEK BLVD
City,State,Zip:	CUPERTINO, CA 95014
Site ID:	24234
CERS ID:	10199950
CERS Description:	Hazardous Waste Generator

Name:	DE ANZA COLLEGE
Address:	21250 STEVENS CREEK BLVD
City,State,Zip:	CUPERTINO, CA 95014
Site ID:	24234
CERS ID:	10199950
CERS Description:	Hazardous Waste Onsite Treatment

SWEEPS UST:

Name:	DE ANZA COLLEGE
Address:	21250 STEVENS CREEK BLVD
City:	CUPERTINO
Status:	Not reported
Comp Number:	6276
Number:	Not reported
Board Of Equalization:	44-026407
Referral Date:	Not reported
Action Date:	Not reported
Created Date:	Not reported
Owner Tank Id:	Not reported
SWRCB Tank Id:	43-012-006276-000001
Tank Status:	Not reported
Capacity:	3000
Active Date:	Not reported
Tank Use:	UNKNOWN
STG:	PRODUCT
Content:	Not reported
Number Of Tanks:	14

Name:	DE ANZA COLLEGE
Address:	21250 STEVENS CREEK BLVD
City:	CUPERTINO
Status:	Not reported
Comp Number:	6276
Number:	Not reported
Board Of Equalization:	44-026407
Referral Date:	Not reported
Action Date:	Not reported
Created Date:	Not reported
Owner Tank Id:	Not reported
SWRCB Tank Id:	43-012-006276-000002
Tank Status:	Not reported
Capacity:	1000
Active Date:	Not reported
Tank Use:	M.V. FUEL

DE ANZA COLLEGE (Continued) **U001600984**

STG:	PRODUCT
Content:	DIESEL
Number Of Tanks:	Not reported

Name:	DE ANZA COLLEGE
Address:	21250 STEVENS CREEK BLVD
City:	CUPERTINO
Status:	Not reported
Comp Number:	6276
Number:	Not reported
Board Of Equalization:	44-026407
Referral Date:	Not reported
Action Date:	Not reported
Created Date:	Not reported
Owner Tank Id:	Not reported
SWRCB Tank Id:	43-012-006276-000003
Tank Status:	Not reported
Capacity:	8000
Active Date:	Not reported
Tank Use:	UNKNOWN
STG:	PRODUCT
Content:	Not reported
Number Of Tanks:	Not reported

Name:	DE ANZA COLLEGE
Address:	21250 STEVENS CREEK BLVD
City:	CUPERTINO
Status:	Not reported
Comp Number:	6276
Number:	Not reported
Board Of Equalization:	44-026407
Referral Date:	Not reported
Action Date:	Not reported
Created Date:	Not reported
Owner Tank Id:	Not reported
SWRCB Tank Id:	43-012-006276-000004
Tank Status:	Not reported
Capacity:	1000
Active Date:	Not reported
Tank Use:	UNKNOWN
STG:	PRODUCT
Content:	Not reported
Number Of Tanks:	Not reported

Name:	DE ANZA COLLEGE
Address:	21250 STEVENS CREEK BLVD
City:	CUPERTINO
Status:	Not reported
Comp Number:	6276
Number:	Not reported
Board Of Equalization:	44-026407
Referral Date:	Not reported
Action Date:	Not reported
Created Date:	Not reported
Owner Tank Id:	Not reported
SWRCB Tank Id:	43-012-006276-000005
Tank Status:	Not reported

DE ANZA COLLEGE (Continued) **U001600984**

Capacity:	300
Active Date:	Not reported
Tank Use:	M.V. FUEL
STG:	PRODUCT
Content:	REG UNLEADED
Number Of Tanks:	Not reported

Name:	DE ANZA COLLEGE
Address:	21250 STEVENS CREEK BLVD
City:	CUPERTINO
Status:	Not reported
Comp Number:	6276
Number:	Not reported
Board Of Equalization:	44-026407
Referral Date:	Not reported
Action Date:	Not reported
Created Date:	Not reported
Owner Tank Id:	Not reported
SWRCB Tank Id:	43-012-006276-000006
Tank Status:	Not reported
Capacity:	6000
Active Date:	Not reported
Tank Use:	UNKNOWN
STG:	PRODUCT
Content:	Not reported
Number Of Tanks:	Not reported

Name:	DE ANZA COLLEGE
Address:	21250 STEVENS CREEK BLVD
City:	CUPERTINO
Status:	Not reported
Comp Number:	6276
Number:	Not reported
Board Of Equalization:	44-026407
Referral Date:	Not reported
Action Date:	Not reported
Created Date:	Not reported
Owner Tank Id:	Not reported
SWRCB Tank Id:	43-012-006276-000007
Tank Status:	Not reported
Capacity:	1000
Active Date:	Not reported
Tank Use:	UNKNOWN
STG:	PRODUCT
Content:	Not reported
Number Of Tanks:	Not reported

Name:	DE ANZA COLLEGE
Address:	21250 STEVENS CREEK BLVD
City:	CUPERTINO
Status:	Not reported
Comp Number:	6276
Number:	Not reported
Board Of Equalization:	44-026407
Referral Date:	Not reported
Action Date:	Not reported
Created Date:	Not reported

DE ANZA COLLEGE (Continued) **U001600984**

Owner Tank Id:	Not reported
SWRCB Tank Id:	43-012-006276-000008
Tank Status:	Not reported
Capacity:	6000
Active Date:	Not reported
Tank Use:	UNKNOWN
STG:	PRODUCT
Content:	Not reported
Number Of Tanks:	Not reported

Name:	DE ANZA COLLEGE
Address:	21250 STEVENS CREEK BLVD
City:	CUPERTINO
Status:	Not reported
Comp Number:	6276
Number:	Not reported
Board Of Equalization:	44-026407
Referral Date:	Not reported
Action Date:	Not reported
Created Date:	Not reported
Owner Tank Id:	Not reported
SWRCB Tank Id:	43-012-006276-000009
Tank Status:	Not reported
Capacity:	1000
Active Date:	Not reported
Tank Use:	UNKNOWN
STG:	PRODUCT
Content:	Not reported
Number Of Tanks:	Not reported

Name:	DE ANZA COLLEGE
Address:	21250 STEVENS CREEK BLVD
City:	CUPERTINO
Status:	Not reported
Comp Number:	6276
Number:	Not reported
Board Of Equalization:	44-026407
Referral Date:	Not reported
Action Date:	Not reported
Created Date:	Not reported
Owner Tank Id:	Not reported
SWRCB Tank Id:	43-012-006276-000010
Tank Status:	Not reported
Capacity:	6000
Active Date:	Not reported
Tank Use:	UNKNOWN
STG:	PRODUCT
Content:	Not reported
Number Of Tanks:	Not reported

Name:	DE ANZA COLLEGE
Address:	21250 STEVENS CREEK BLVD
City:	CUPERTINO
Status:	Not reported
Comp Number:	6276
Number:	Not reported
Board Of Equalization:	44-026407

DE ANZA COLLEGE (Continued) **U001600984**

Referral Date:	Not reported
Action Date:	Not reported
Created Date:	Not reported
Owner Tank Id:	Not reported
SWRCB Tank Id:	43-012-006276-000011
Tank Status:	Not reported
Capacity:	1000
Active Date:	Not reported
Tank Use:	UNKNOWN
STG:	PRODUCT
Content:	Not reported
Number Of Tanks:	Not reported

Name:	DE ANZA COLLEGE
Address:	21250 STEVENS CREEK BLVD
City:	CUPERTINO
Status:	Not reported
Comp Number:	6276
Number:	Not reported
Board Of Equalization:	44-026407
Referral Date:	Not reported
Action Date:	Not reported
Created Date:	Not reported
Owner Tank Id:	Not reported
SWRCB Tank Id:	43-012-006276-000012
Tank Status:	Not reported
Capacity:	8000
Active Date:	Not reported
Tank Use:	UNKNOWN
STG:	PRODUCT
Content:	Not reported
Number Of Tanks:	Not reported

Name:	DE ANZA COLLEGE
Address:	21250 STEVENS CREEK BLVD
City:	CUPERTINO
Status:	Not reported
Comp Number:	6276
Number:	Not reported
Board Of Equalization:	44-026407
Referral Date:	Not reported
Action Date:	Not reported
Created Date:	Not reported
Owner Tank Id:	Not reported
SWRCB Tank Id:	43-012-006276-000013
Tank Status:	Not reported
Capacity:	1000
Active Date:	Not reported
Tank Use:	UNKNOWN
STG:	PRODUCT
Content:	Not reported
Number Of Tanks:	Not reported

Name:	DE ANZA COLLEGE
Address:	21250 STEVENS CREEK BLVD
City:	CUPERTINO
Status:	Not reported

DE ANZA COLLEGE (Continued) **U001600984**

Comp Number:	6276
Number:	Not reported
Board Of Equalization:	44-026407
Referral Date:	Not reported
Action Date:	Not reported
Created Date:	Not reported
Owner Tank Id:	Not reported
SWRCB Tank Id:	43-012-006276-000014
Tank Status:	Not reported
Capacity:	1000
Active Date:	Not reported
Tank Use:	M.V. FUEL
STG:	PRODUCT
Content:	REG UNLEADED
Number Of Tanks:	Not reported

HIST UST:

Name:	DE ANZA COLLEGE
Address:	21250 STEVENS CREEK BLVD
City,State,Zip:	CUPERTINO, CA 95014
File Number:	Not reported
URL:	Not reported
Region:	STATE
Facility ID:	00000006276
Facility Type:	Other
Other Type:	COLLEGE
Contact Name:	JAMES WILLIAMS
Telephone:	4159488950
Owner Name:	FOOTHILL-DE ANZA COMMUNITY COL
Owner Address:	12345 EL MONTE ROAD
Owner City,St,Zip:	LOS ALTOS HILLS, CA 94022
Total Tanks:	0017
Tank Num:	001
Container Num:	A6-#15
Year Installed:	1967
Tank Capacity:	00000400
Tank Used for:	WASTE
Type of Fuel:	Not reported
Container Construction Thickness:	8
Leak Detection:	Visual
Tank Num:	002
Container Num:	S40-#16
Year Installed:	1967
Tank Capacity:	00000400
Tank Used for:	WASTE
Type of Fuel:	Not reported
Container Construction Thickness:	8
Leak Detection:	Visual
Tank Num:	003
Container Num:	BARN #4
Year Installed:	1979
Tank Capacity:	00003000
Tank Used for:	PRODUCT
Type of Fuel:	Not reported

DE ANZA COLLEGE (Continued) **U001600984**

Container Construction Thickness: Not reported
Leak Detection: Stock Inventor

Tank Num: 004
Container Num: E1-#14
Year Installed: 1967
Tank Capacity: 00001000
Tank Used for: Not reported
Type of Fuel: Not reported
Container Construction Thickness: Not reported
Leak Detection: Stock Inventor

Tank Num: 005
Container Num: FLINT #1
Year Installed: 1976
Tank Capacity: 00008000
Tank Used for: PRODUCT
Type of Fuel: Not reported
Container Construction Thickness: Not reported
Leak Detection: Stock Inventor

Tank Num: 006
Container Num: FLINT #2
Year Installed: 1970
Tank Capacity: 00001000
Tank Used for: PRODUCT
Type of Fuel: 06
Container Construction Thickness: 1/4
Leak Detection: Stock Inventor

Tank Num: 007
Container Num: BARN #3
Year Installed: Not reported
Tank Capacity: 00000300
Tank Used for: PRODUCT
Type of Fuel: UNLEADED
Container Construction Thickness: Not reported
Leak Detection: Stock Inventor

Tank Num: 008
Container Num: L5-#5
Year Installed: 1976
Tank Capacity: 00006000
Tank Used for: PRODUCT
Type of Fuel: Not reported
Container Construction Thickness: Not reported
Leak Detection: Stock Inventor

Tank Num: 009
Container Num: L5-#6
Year Installed: 1967
Tank Capacity: 00001000
Tank Used for: PRODUCT
Type of Fuel: Not reported
Container Construction Thickness: 1/4
Leak Detection: Stock Inventor

DE ANZA COLLEGE (Continued) **U001600984**

Tank Num: 010
Container Num: S2-#7
Year Installed: 1976
Tank Capacity: 00006000
Tank Used for: PRODUCT
Type of Fuel: Not reported
Container Construction Thickness: Not reported
Leak Detection: Stock Inventor

Tank Num: 011
Container Num: S2-#8
Year Installed: 1967
Tank Capacity: 00001000
Tank Used for: PRODUCT
Type of Fuel: Not reported
Container Construction Thickness: 1/4
Leak Detection: Stock Inventor

Tank Num: 012
Container Num: S6-#9
Year Installed: 1976
Tank Capacity: 00006000
Tank Used for: PRODUCT
Type of Fuel: Not reported
Container Construction Thickness: Not reported
Leak Detection: Stock Inventor

Tank Num: 013
Container Num: S6-#10
Year Installed: 1967
Tank Capacity: 00001000
Tank Used for: PRODUCT
Type of Fuel: Not reported
Container Construction Thickness: 1/4
Leak Detection: Stock Inventor

Tank Num: 014
Container Num: PE45-#11
Year Installed: 1976
Tank Capacity: 00008000
Tank Used for: PRODUCT
Type of Fuel: Not reported
Container Construction Thickness: Not reported
Leak Detection: Stock Inventor

Tank Num: 015
Container Num: PE45-#12
Year Installed: 1967
Tank Capacity: 00001000
Tank Used for: PRODUCT
Type of Fuel: Not reported
Container Construction Thickness: 1/4
Leak Detection: Stock Inventor

Tank Num: 016
Container Num: D1-#13
Year Installed: 1967

DE ANZA COLLEGE (Continued) **U001600984**

Tank Capacity:	00001000
Tank Used for:	PRODUCT
Type of Fuel:	UNLEADED
Container Construction Thickness:	Not reported
Leak Detection:	Stock Inventor

Tank Num:	017
Container Num:	E1-#17
Year Installed:	1967
Tank Capacity:	00000400
Tank Used for:	WASTE
Type of Fuel:	WASTE OIL
Container Construction Thickness:	6
Leak Detection:	Visual

CERS TANKS:

Name:	DE ANZA COLLEGE
Address:	21250 STEVENS CREEK BLVD
City,State,Zip:	CUPERTINO, CA 95014
Site ID:	24234
CERS ID:	10199950
CERS Description:	Aboveground Petroleum Storage

CIWQS:

Name:	De Anza College
Address:	21250 STEVENS CREEK BLVD
City,State,Zip:	CUPERTINO, CA 95014
Agency:	Foothill DeAnza Community College District
Agency Address:	12345 El Monte Rd, Los Altos Hills, CA 94022
Place/Project Type:	Construction - Reconstruction
SIC/NAICS:	Not reported
Region:	2
Program:	CONSTW
Regulatory Measure Status:	Terminated
Regulatory Measure Type:	Storm water construction
Order Number:	2009-0009-DWQ
WDID:	2 43C363212
NPDES Number:	CAS000002
Adoption Date:	Not reported
Effective Date:	03/13/2012
Termination Date:	02/04/2013
Expiration/Review Date:	Not reported
Design Flow:	Not reported
Major/Minor:	Not reported
Complexity:	Not reported
TTWQ:	Not reported
Enforcement Actions within 5 years:	0
Violations within 5 years:	0
Latitude:	37.3214
Longitude:	-122.3286

CERS:

Name:	DE ANZA COLLEGE
Address:	21250 STEVENS CREEK BLVD
City,State,Zip:	CUPERTINO, CA 95014
Site ID:	24234

DE ANZA COLLEGE (Continued) **U001600984**

CERS ID: T0608501336
CERS Description: Leaking Underground Storage Tank Cleanup Site

Violations:

Site ID: 24234
Site Name: De Anza College
Violation Date: 06-21-2018
Citation: 40 CFR 1 265.173 - U.S. Code of Federal Regulations, Title 40, Chapter 1, Section(s) 265.173
Violation Description: Failure to meet the following container management requirements: (a) A container holding hazardous waste must always be closed during storage, except when it is necessary to add or remove waste. (b) A container holding hazardous waste must not be opened, handled, or stored in a manner which may rupture the container or cause it to leak.
Violation Notes: Returned to compliance on 07/20/2018. Transfer the oily sludge from the bottom of the open treatment filter bin into the closed 16-gallon waste drum.
Violation Division: Santa Clara County Environmental Health
Violation Program: HW
Violation Source: CERS,

Site ID: 24234
Site Name: De Anza College
Violation Date: 03-12-2014
Citation: HSC 6.67 Multiple - California Health and Safety Code, Chapter 6.67, Section(s) Multiple
Violation Description: Haz Waste Generator Program - Operations/Maintenance - General
Violation Notes: Returned to compliance on 04/08/2014. 1 x 25 gallon orange, empty used coolant container in Hazardous Waste Shed #3 did not have empty date marked on the container. Use the label provided to you to properly mark your drum.
Violation Division: Santa Clara County Environmental Health
Violation Program: HW
Violation Source: CERS,

Site ID: 24234
Site Name: De Anza College
Violation Date: 06-21-2018
Citation: 22 CCR 12 66262.34(e) - California Code of Regulations, Title 22, Chapter 12, Section(s) 66262.34(e)
Violation Description: Failure to meet the following conditions of satellite accumulation regulations: Accumulate up to 55 gallons of hazardous waste or one quart of acute hazardous waste at or near the initial point of accumulation which was under the control of the operator. Total time hazardous waste can be accumulated onsite in any generator accumulation area is one year, i.e., the combined accmulation time at a satellite accumulation point and at a 90/180/270 accumulation area (depending on size of generator and distance transported), whichever comes first. The generator complies with section 66265.171, 66265.172, and 66265.173(a). The container must be clearly marked with the initial date that hazardous waste is first placed in the container and labelled with the words Hazardous Waste including specified information Container must be labelled with the date the satellite accumulation limit is reached and moved within three days after reaching the 55 gallon (or one quart) limit to a 90 day accumulation area 55 gallons (or one quart of acute hazardous waste) of waste per process may be accumulated

DE ANZA COLLEGE (Continued) **U001600984**

Violation Notes:	Returned to compliance on 07/20/2018. 1 x 55-gallon Glaze Wash Water drum in the central storage area had an accumulation start date of 12/16/2017. Operator stated that the drum was moved into the storage shed approximately two weeks ago. Add the transfer date to the drum label.
Violation Division:	Santa Clara County Environmental Health
Violation Program:	HW
Violation Source:	CERS,
Site ID:	24234
Site Name:	De Anza College
Violation Date:	06-21-2018
Citation:	22 CCR 12 66262.34(f) - California Code of Regulations, Title 22, Chapter 12, Section(s) 66262.34(f)
Violation Description:	Failure to properly label hazardous waste accumulation containers and portable tanks with the following requirements: "Hazardous Waste", name and address of the generator, physical and chemical characteristics of the Hazardous Waste, and starting accumulation date.
Violation Notes:	Returned to compliance on 07/20/2018. Add hazardous waste labels to the two unlabeled 5-gallon oily water waste containers in the Automotive Technology hazardous waste treatment area.
Violation Division:	Santa Clara County Environmental Health
Violation Program:	HW
Violation Source:	CERS,
Site ID:	24234
Site Name:	De Anza College
Violation Date:	03-12-2014
Citation:	22 CCR 12 66262.40(a) - California Code of Regulations, Title 22, Chapter 12, Section(s) 66262.40(a)
Violation Description:	Failure to maintain uniform hazardous waste manifest, consolidated manifest, or bills of lading copies for three years.
Violation Notes:	Returned to compliance on 04/08/2014. A signed TSDF copy of manifest 007036117JJK shipped on 8/27/13 and manifest 010835904JJK shipped on 10/30/13 could not be found.
Violation Division:	Santa Clara County Environmental Health
Violation Program:	HW
Violation Source:	CERS,
Site ID:	24234
Site Name:	De Anza College
Violation Date:	03-12-2014
Citation:	22 CCR 12 66262.34(f) - California Code of Regulations, Title 22, Chapter 12, Section(s) 66262.34(f)
Violation Description:	Failure to properly label hazardous waste accumulation containers with the following requirements: "Hazardous Waste", name and address of the generator, physical and chemical characteristics of the Hazardous Waste, and starting accumulation date.
Violation Notes:	Returned to compliance on 04/08/2014. The following containers were not properly labeled: Biology- 1 unlabeled container of 2- propaniol was unlabeled. (Violation corrected during the inspection.) Auto Technology - 8 x unlabeled used oil drain containers under the 8 transmission tables. 1 x 16 gallon unlabeled Peterson rinse booth waste drum. Woodshop (A-72 workshop) 1 x 5 gallon red can of paint thinner did not have the physical state and the hazardous property marked on the container label. (Violation was corrected during the

DE ANZA COLLEGE (Continued) **U001600984**

inspection.)
Violation Division: Santa Clara County Environmental Health
Violation Program: HW
Violation Source: CERS,

Site ID: 24234
Site Name: De Anza College
Violation Date: 03-12-2014
Citation: 22 CCR 12 66262.23(a)(4) - California Code of Regulations, Title 22, Chapter 12, Section(s) 66262.23(a)(4)
Violation Description: Failure to send hazardous waste manifest copies to DTSC.
Violation Notes: Returned to compliance on 04/08/2014. The following manifests were not sent to DTSC within 30 days of the shipment date: 006390585JJK shipped on 8/11/11; 007856003JJK shipped on 8/12/11; 003966017FLE shipped on 8/17/11; 004937193FLE shipped on 9/28/11; 003966035FLE shipped on 9/7/11; 004870827FLE shipped on 10/19/11; 004870827FLE shipped on 10/19/11; 004816604FLE shipped on 11/30/11; 008640697JJK shipped on 2/14/13; 004870887FLE shipped on 3/7/13; 005756001 shipped on 3/20/13; 006524793FLE shipped on 3/27/13; 010832215JJK shipped on 4/11/13; 011568015JJK shipped on 5/10/13; 006600667FLE shipped on 5/10/13; 011568209JJK shipped on 6/5/13; 006601603FLE shipped on 6/10/13; 006601604FLE shipped on 6/10/13; 006601613FLE shipped on 6/10/13; 006600967 shipped on 7/24/13; 006600966FLE shipped on 7/24/13; 006780662FLE shipped on 10/30/13; 0011570487JJK shipped on 11/27/13; 006768994 shipped on 11/20/13; 011575090JJK shipped on 8/13/13; 006169216FLE shipped on 1/29/14; 01252591 shipped on 1/3/14. All of these [Truncated]
Violation Division: Santa Clara County Environmental Health
Violation Program: HW
Violation Source: CERS,

Site ID: 24234
Site Name: De Anza College
Violation Date: 06-21-2018
Citation: HSC 6.5 Multiple - California Health and Safety Code, Chapter 6.5, Section(s) Multiple
Violation Description: Tiered Permitting - Administration/Documentation - General
Violation Notes: Returned to compliance on 07/20/2018. Violation Text: Facility failed to submit all required information in CERS with submittal of Conditional Exemption onsite treatment notification. Violation Comments: In the CERS Treatment Unit Identification & Details section, add language to the "Specific Waste Type Treated (Narrative)" field that includes wastewater from the pressure washing of engines. Corrective Text: Submit, via the California Environmental Reporting System (CERS- available at http://cers.calepa.ca.gov), your business information and activities and a complete Conditional Exemption submittal element. Indicate "YES" to business activities questions asking "Does your facility treat hazardous waste onsite?" and NO to the question "Is your facility's treatment subject to financial assurance requirements?". Ensure that all components of the onsite treatment module are addressed prior to submittal, specifically those items noted below. [HSC 25201.5(d)(7)]
Violation Division: Santa Clara County Environmental Health
Violation Program: CE
Violation Source: CERS,

Site ID: 24234

DE ANZA COLLEGE (Continued) **U001600984**

Site Name:	De Anza College
Violation Date:	03-12-2014
Citation:	22 CCR 23 66273.34 - California Code of Regulations, Title 22, Chapter 23, Section(s) 66273.34
Violation Description:	Failure to properly label the following categories of universal waste as: 1) Each batteries or the container in which the batteries are contained as "Universal Waste-Battery(ies)". 2) Each mercury-containing equipment or the container in which the mercury-containing equipment is contained as "Universal Waste -Mercury-Containing Equipment". 3) Each Florescent lamp or the container or package in which the lamps are contained as "Universal Waste-Lamp(s)". 4) Each electronic devices or the container or pallet in or on which the electronic devices are contained as "Universal Waste-Electronic Device(s)". 5) Each CRTs or the container or pallet in or on which the CRTs are contained as "Universal Waste-CRT(s)". 6) A container of CRT glass shall be labeled or marked clearly with the following phrase: "Universal Waste-CRT glass". 7) In lieu of labeling individual electronic devices, CRTs, and/or containers of CRT glass pursuant to subsections d) through f) of this section, a universal waste handler may combine, package, and accumulate those universal wastes in appropriate containers or within a designated area demarcated by boundaries that are clearly labeled with the applicable portion(s) of the following phrase: "Universal Waste-Electronic Device(s)/Universal Waste - CRT(s)/Universal Waste-CRT Glass".
Violation Notes:	Returned to compliance on 03/12/2014. The universal waste battery container in the biology stockroom had the incorrect name on the container. Provide the correct name on the container label. (Violation was corrected during the inspection.)
Violation Division:	Santa Clara County Environmental Health
Violation Program:	HW
Violation Source:	CERS,
Site ID:	24234
Site Name:	De Anza College
Violation Date:	03-12-2014
Citation:	HSC 6.67 Multiple - California Health and Safety Code, Chapter 6.67, Section(s) Multiple
Violation Description:	Haz Waste Generator Program - Operations/Maintenance - General
Violation Notes:	Returned to compliance on 04/08/2014. Provide a spill kit in the Creative Arts Painting Studio.
Violation Division:	Santa Clara County Environmental Health
Violation Program:	HW
Violation Source:	CERS,
Site ID:	24234
Site Name:	De Anza College
Violation Date:	03-12-2014
Citation:	22 CCR 16 66266.130 - California Code of Regulations, Title 22, Chapter 16, Section(s) 66266.130
Violation Description:	Failure to properly handle, manage, label, and recycle used oil and fuel filters.
Violation Notes:	Returned to compliance on 04/08/2014. 1 x 55 gallon used filter drum in Auto Technology did not have the words "Drained Used Gasoline Filters" and the accumulation start date marked on the container. Use the labels provided to you to label your drum.
Violation Division:	Santa Clara County Environmental Health
Violation Program:	HW

DE ANZA COLLEGE (Continued) **U001600984**

Violation Source: CERS,

Site ID: 24234
Site Name: De Anza College
Violation Date: 03-12-2014
Citation: HSC 6.67 Multiple - California Health and Safety Code, Chapter 6.67, Section(s) Multiple
Violation Description: Haz Waste Generator Program - Administration/Documentation - General
Violation Notes: Returned to compliance on 04/08/2014. The E-Waste Surplus Disposal Form and the Biils of Lading for final off-site shipments of universal waste have incomplete information on them. Add the complete address for the origination facility (De Anza College) and the destination facility (Foothill College). Subsequent final Bills of Lading from the origination facility (Foothill College) do not have complete address information for the off-site vendor destination facility. These documents also do not have required quantity (weight or unit count) of each type of universal waste shipped.
Violation Division: Santa Clara County Environmental Health
Violation Program: HW
Violation Source: CERS,

Site ID: 24234
Site Name: De Anza College
Violation Date: 03-12-2014
Citation: 22 CCR 12 66262.42 - California Code of Regulations, Title 22, Chapter 12, Section(s) 66262.42
Violation Description: Failure to complete the uniform hazardous waste manifest exception requirements.
Violation Notes: Returned to compliance on 04/08/2014. The following signed TSDF manifest copies were not received from the TSDF within 45 days of the shipment date and exception reports were not sent to DTSC: 006390585JJK shipped on 8/11/11; 007856003JJK shipped on 8/12/11; 004870887FLE shipped on 3/7/13; 011568209JJK shipped on 6/5/13; 006600966FLE shipped on 7/24/13;007036117JJK shipped on 8/27/13; 010835904JJK shipped on 10/30/13; 011570487JJK shipped on 11/27/13; 006768994FLE shipped on 11/20/13. Ensure that signed-TSDF manifest copies are received by you from the TSDF. If copies are not received within 45, then you must send an Exception Report to DTSC.
Violation Division: Santa Clara County Environmental Health
Violation Program: HW
Violation Source: CERS,

Site ID: 24234
Site Name: De Anza College
Violation Date: 06-21-2018
Citation: 22 CCR 45 67450.3(c)(9)(F) - California Code of Regulations, Title 22, Chapter 45, Section(s) 67450.3(c)(9)(F)
Violation Description: Failure to include all required information in the new tank system assessment.
Violation Notes: Provide tank system assessments for the aboveground tank units in the Automotive Technology oil water separator system.
Violation Division: Santa Clara County Environmental Health
Violation Program: CE
Violation Source: CERS,

Evaluation:
Eval General Type: Compliance Evaluation Inspection

DE ANZA COLLEGE (Continued) **U001600984**

Eval Date: 06-05-2014
Violations Found: No
Eval Type: Routine done by local agency
Eval Notes: Occupancy ID: 3288
Eval Division: Santa Clara County Fire Department
Eval Program: HMRRP
Eval Source: CERS,

Eval General Type: Compliance Evaluation Inspection
Eval Date: 03-12-2014
Violations Found: No
Eval Type: Routine done by local agency
Eval Notes: De Anza College, 21250 Stevens Creek Bl, CU Handwritten report on eDocs
Eval Division: Santa Clara County Environmental Health
Eval Program: APSA
Eval Source: CERS,

Eval General Type: Compliance Evaluation Inspection
Eval Date: 06-20-2018
Violations Found: No
Eval Type: Routine done by local agency
Eval Notes: A physical walk-through inspection and paperwork review with Karen Lauricella started on Tuesday, June 19th and concluded today. The following areas were inspected: Media Learning Center emergency generator - 600 gallon UL listed diesel tank; double-walled, with overspill box, overfill and leak alarms, in locked-control area with fire extinguisher available for use. Campus Center - Onan 60 gallon emergency generator with UL listed double-walled tank; with leak alarm and overfill alarm, fill port in secondary tank top tray, sentry tank level gauge; positioned in a fenced area that is locked. Two 55-gallon drums of cooking oil/grease stored on a containment pallet in closed labeled containers; fire extinguisher available for use. Student Community Center emergency generator - Kohler 125 KW generator with a UL listed 80 gallon double-walled tank; with 5 gallon overspill box, overfill alarm and rupture basin alarm; positioned in a gated area that is locked; fire [Truncated]
Eval Division: Santa Clara County Environmental Health
Eval Program: APSA
Eval Source: CERS,

Eval General Type: Compliance Evaluation Inspection
Eval Date: 03-12-2014
Violations Found: Yes
Eval Type: Routine done by local agency
Eval Notes: A physical walk-through inspection occurred on March 3rd, a paperwork review inspection continued on March 6th, and concluded today. The following areas were inspected: Creative Arts-Ceramics, Painting Studio, Photography, Kiln Yard & Welding Area, Woodshop A-72 workshop, Chemistry rooms 2202, 2204,2208, 2210, 2218 preparation room, Biology classrooms & storage room; Auto Technology, Machine Technology, Flint Center paint storage area, Mechanics shop, Hazardous waste storage sheds, Universal Waste storage sheds, and Plant Services. Except where noted under inspection report observations, most areas had fire extinguishers, spill control absorbent, first aid kits, eye wash stations, and posted emergency procedures. In the chemistry classrooms, a sample of sink p-traps were inspected to verify the

DE ANZA COLLEGE (Continued) **U001600984**

absence of any accumulation of hazardous wastes. All sink p-traps that were inspected were clear. Satellite accumulation areas in the fume hoods had closed, containers were [Truncated]

Eval Division: Santa Clara County Environmental Health
Eval Program: HW
Eval Source: CERS,

Eval General Type: Compliance Evaluation Inspection
Eval Date: 04-27-2021
Violations Found: No
Eval Type: Routine done by local agency
Eval Notes: Occupany ID: 3288
Eval Division: Santa Clara County Fire Department
Eval Program: HMRRP
Eval Source: CERS,

Eval General Type: Compliance Evaluation Inspection
Eval Date: 05-11-2016
Violations Found: No
Eval Type: Routine done by local agency
Eval Notes: Ocupancy ID: 3288
Eval Division: Santa Clara County Fire Department
Eval Program: HMRRP
Eval Source: CERS,

Eval General Type: Compliance Evaluation Inspection
Eval Date: 06-21-2018
Violations Found: Yes
Eval Type: Routine done by local agency
Eval Notes: A walk-through inspection and paperwork review started on Tuesday, June 19th and concluded today. Inspection was conducted with Karen Lauricella. EPA ID number CAD982029837 is "ACTIVE" on the CA State Hazardous Waste Tracking System. Facility is a Non-RCRA large quantity generator with central 90-day storage area located in the plant corporation yard. All other waste accumulation areas at the school are satellite accumulation areas which transfer all hazardous wastes and universal wastes to the central 90-day storage area. All central and satellite accumulation areas are inspected and documented by employees on a weekly basis. The following universal waste and hazardous waste satellite accumulation areas were inspected: Ceramics, Painting, Photography, Kiln Yard & Welding, Sculpture, Woodworking, Mechanic Shop, Microbiology, Med Tech Lab, Manufacturing & Design Technology, Flint Center, Automotive Technology, Biology, and Chemistry. The central 90-day storage [Truncated]
Eval Division: Santa Clara County Environmental Health
Eval Program: HW
Eval Source: CERS,

Eval General Type: Compliance Evaluation Inspection
Eval Date: 06-21-2018
Violations Found: Yes
Eval Type: Routine done by local agency
Eval Notes: A walk-through inspection and paperwork review started on Tuesday, June 19th and concluded today. Inspection was conducted with Karen Lauricella. Tiered Permitting information was last electronically submitted on CERS on 6/18/2018. Unit treats hazardous waste that is not a federal hazardous waste, that discharges effluent to a POTW that

DE ANZA COLLEGE (Continued) **U001600984**

operates under a NPDES permit, with residual solids managed as a hazardous waste. Facility keeps an treatment log that records the dates, amounts, and type of waste treated. Treatment system written operating instructions log was reviewed. Facility operates under under permit # CU-033B that expires on 12/15/2018 issued by the SJ/SC Water Pollution Control Plant.

Eval Division: Santa Clara County Environmental Health
Eval Program: CE
Eval Source: CERS,

Eval General Type: Compliance Evaluation Inspection
Eval Date: 05-23-2018
Violations Found: No
Eval Type: Routine done by local agency
Eval Notes: Occupancy ID: 3288
Eval Division: Santa Clara County Fire Department
Eval Program: HMRRP
Eval Source: CERS,

Eval General Type: Compliance Evaluation Inspection
Eval Date: 06-04-2015
Violations Found: No
Eval Type: Routine done by local agency
Eval Notes: Occupancy ID: 3288
Eval Division: Santa Clara County Fire Department
Eval Program: HMRRP
Eval Source: CERS,

Eval General Type: Compliance Evaluation Inspection
Eval Date: 03-12-2014
Violations Found: No
Eval Type: Routine done by local agency
Eval Notes: A site inspection occurred on March 3, 2014, paperwork occurred on 3/6/2014, and inspection concluded today. Facility has a NOVACHEM Wastewater Batch Treatment System for floor mop water that has a trace amount of metals created from the occasional steam-cleaning of auto parts. Facility operates an oil water separator using flocculants and demulsifiers and gravity separation of solids from non-hazardous liquids that are discharged to a POTW. Facility is properly permitted under the CESW tier. Business Activities Form, Business Owner/Operator Page, Tiered Permitting Facility form, Tiered Permitting: Unit CESW forms have been electronically submitted in CERS account 10199950 and are proper. The following documents were reviewed and were proper: Written Operating Instructions; Inspection log; Record of dates, amounts, and types of wastes treated; San Jose/ Santa Clara WPCP Self Monitoring Report dated 6/21/2013; SJ/SC WPCP Wastewater Discharge permit # CU-033B [Truncated]
Eval Division: Santa Clara County Environmental Health
Eval Program: CE
Eval Source: CERS,

Eval General Type: Compliance Evaluation Inspection
Eval Date: 04-19-2023
Violations Found: No
Eval Type: Routine done by local agency
Eval Notes: Occupany ID: 3288
Eval Division: Santa Clara County Fire Department

DE ANZA COLLEGE (Continued) **U001600984**

Eval Program: HMRRP
Eval Source: CERS,

Eval General Type: Compliance Evaluation Inspection
Eval Date: 05-21-2019
Violations Found: No
Eval Type: Routine done by local agency
Eval Notes: Occupancy ID: 3288
Eval Division: Santa Clara County Fire Department
Eval Program: HMRRP
Eval Source: CERS,

Eval General Type: Compliance Evaluation Inspection
Eval Date: 06-06-2017
Violations Found: No
Eval Type: Routine done by local agency
Eval Notes: Occupancy ID: 3288
Eval Division: Santa Clara County Fire Department
Eval Program: HMRRP
Eval Source: CERS,

Enforcement Action:
Site ID: 24234
Site Name: De Anza College
Site Address: 21250 STEVENS CREEK BLVD
Site City: CUPERTINO
Site Zip: 95014
Enf Action Date: 03-12-2014
Enf Action Type: Notice of Violation (Unified Program)
Enf Action Description: Notice of Violation Issued by the Inspector at the Time of Inspection
Enf Action Notes: Not reported
Enf Action Division: Santa Clara County Environmental Health
Enf Action Program: HW
Enf Action Source: CERS,

Coordinates:
Site ID: 24234
Facility Name: De Anza College
Env Int Type Code: HWG
Program ID: 10199950
Coord Name: Not reported
Ref Point Type Desc: Center of a facility or station.,
Latitude: 37.319270
Longitude: -122.044610

Affiliation:
Affiliation Type Desc: Operator
Entity Name: Foothill DeAnza Community College District
Entity Title: Not reported
Affiliation Address: Not reported
Affiliation City: Not reported
Affiliation State: Not reported
Affiliation Country: Not reported
Affiliation Zip: Not reported
Affiliation Phone: (650) 949-6201,

DE ANZA COLLEGE (Continued) **U001600984**

Affiliation Type Desc:	Parent Corporation
Entity Name:	Foothill - De Anza Community College District
Entity Title:	Not reported
Affiliation Address:	Not reported
Affiliation City:	Not reported
Affiliation State:	Not reported
Affiliation Country:	Not reported
Affiliation Zip:	Not reported
Affiliation Phone:	,

Affiliation Type Desc:	CUPA District
Entity Name:	Santa Clara County Environmental Health
Entity Title:	Not reported
Affiliation Address:	1555 Berger Drive, Suite 300
Affiliation City:	San Jose
Affiliation State:	CA
Affiliation Country:	Not reported
Affiliation Zip:	95112-2716
Affiliation Phone:	(408) 918-3400,

Affiliation Type Desc:	Environmental Contact
Entity Name:	Karen Lauricella
Entity Title:	Not reported
Affiliation Address:	12345 El Monte Road
Affiliation City:	Los Altos Hills
Affiliation State:	CA
Affiliation Country:	Not reported
Affiliation Zip:	94022
Affiliation Phone:	,

Affiliation Type Desc:	Local Agency Caseworker
Entity Name:	DEH CASEWORKER - SANTA CLARA COUNTY LOP
Entity Title:	Not reported
Affiliation Address:	1555 Berger Drive, Suite 300
Affiliation City:	SAN JOSE
Affiliation State:	CA
Affiliation Country:	Not reported
Affiliation Zip:	Not reported
Affiliation Phone:	4089183400,

Affiliation Type Desc:	Document Preparer
Entity Name:	Karen Lauricella
Entity Title:	Not reported
Affiliation Address:	Not reported
Affiliation City:	Not reported
Affiliation State:	Not reported
Affiliation Country:	Not reported
Affiliation Zip:	Not reported
Affiliation Phone:	,

Affiliation Type Desc:	Identification Signer
Entity Name:	Karen Lauricella
Entity Title:	Director, EH&S
Affiliation Address:	Not reported
Affiliation City:	Not reported
Affiliation State:	Not reported
Affiliation Country:	Not reported

DE ANZA COLLEGE (Continued) **U001600984**

Affiliation Zip: Not reported
Affiliation Phone: ,

Affiliation Type Desc: Legal Owner
Entity Name: Foothill DeAnza Community College District
Entity Title: Not reported
Affiliation Address: 12345 El Monte Road
Affiliation City: Los Altos Hills
Affiliation State: CA
Affiliation Country: United States
Affiliation Zip: 94022
Affiliation Phone: (650) 949-6201,

Affiliation Type Desc: Property Owner
Entity Name: Foothill De Anza Community College District
Entity Title: Not reported
Affiliation Address: 12345 El Monte Road
Affiliation City: Los Altos Hills
Affiliation State: CA
Affiliation Country: United States
Affiliation Zip: 94022
Affiliation Phone: (650) 949-6201,

Affiliation Type Desc: Regional Board Caseworker
Entity Name: Regional Water Board - SAN FRANCISCO BAY RWQCB (REGION 2)
Entity Title: Not reported
Affiliation Address: 1515 CLAY ST SUITE 1400
Affiliation City: OAKLAND
Affiliation State: CA
Affiliation Country: Not reported
Affiliation Zip: Not reported
Affiliation Phone: ,

Affiliation Type Desc: Facility Mailing Address
Entity Name: Mailing Address
Entity Title: Not reported
Affiliation Address: 12345 El Monte Road
Affiliation City: Los Altos Hills
Affiliation State: CA
Affiliation Country: Not reported
Affiliation Zip: 94022
Affiliation Phone: ,

Affiliation Type Desc: Onsite Treatment Unit Owner Operator
Entity Name: Karen Lauricella
Entity Title: Director, EH&S
Affiliation Address: Not reported
Affiliation City: Not reported
Affiliation State: Not reported
Affiliation Country: Not reported
Affiliation Zip: Not reported
Affiliation Phone: ,

Affiliation Type Desc: Onsite Treatment Unit Owner Operator
Entity Name: Susan Boraston
Entity Title: Lead User
Affiliation Address: Not reported

DE ANZA COLLEGE (Continued) **U001600984**

Affiliation City: Not reported
Affiliation State: Not reported
Affiliation Country: Not reported
Affiliation Zip: Not reported
Affiliation Phone: ,

Name: DE ANZA COLLEGE
Address: 21250 STEVENS CREEK BLVD
City,State,Zip: CUPERTINO, CA 95014
Site ID: 24234
CERS ID: 10199950
CERS Description: Chemical Storage Facilities

Violations:

Site ID: 24234
Site Name: De Anza College
Violation Date: 06-21-2018
Citation: 40 CFR 1 265.173 - U.S. Code of Federal Regulations, Title 40, Chapter 1, Section(s) 265.173
Violation Description: Failure to meet the following container management requirements: (a) A container holding hazardous waste must always be closed during storage, except when it is necessary to add or remove waste. (b) A container holding hazardous waste must not be opened, handled, or stored in a manner which may rupture the container or cause it to leak.
Violation Notes: Returned to compliance on 07/20/2018. Transfer the oily sludge from the bottom of the open treatment filter bin into the closed 16-gallon waste drum.
Violation Division: Santa Clara County Environmental Health
Violation Program: HW
Violation Source: CERS,

Site ID: 24234
Site Name: De Anza College
Violation Date: 03-12-2014
Citation: HSC 6.67 Multiple - California Health and Safety Code, Chapter 6.67, Section(s) Multiple
Violation Description: Haz Waste Generator Program - Operations/Maintenance - General
Violation Notes: Returned to compliance on 04/08/2014. 1 x 25 gallon orange, empty used coolant container in Hazardous Waste Shed #3 did not have empty date marked on the container. Use the label provided to you to properly mark your drum.
Violation Division: Santa Clara County Environmental Health
Violation Program: HW
Violation Source: CERS,

Site ID: 24234
Site Name: De Anza College
Violation Date: 06-21-2018
Citation: 22 CCR 12 66262.34(e) - California Code of Regulations, Title 22, Chapter 12, Section(s) 66262.34(e)
Violation Description: Failure to meet the following conditions of satellite accumulation regulations: Accumulate up to 55 gallons of hazardous waste or one quart of acute hazardous waste at or near the initial point of accumulation which was under the control of the operator. Total time hazardous waste can be accumulated onsite in any generator accumulation area is one year, i.e., the combined accmulation time at

DE ANZA COLLEGE (Continued) **U001600984**

	a satellite accumulation point and at a 90/180/270 accumulation area (depending on size of generator and distance transported), whichever comes first. The generator complies with section 66265.171, 66265.172, and 66265.173(a). The container must be clearly marked with the initial date that hazardous waste is first placed in the container and labelled with the words Hazardous Waste including specified information Container must be labelled with the date the satellite accumulation limit is reached and moved within three days after reaching the 55 gallon (or one quart) limit to a 90 day accumulation area 55 gallons (or one quart of acute hazardous waste) of waste per process may be accumulated
Violation Notes:	Returned to compliance on 07/20/2018. 1 x 55-gallon Glaze Wash Water drum in the central storage area had an accumulation start date of 12/16/2017. Operator stated that the drum was moved into the storage shed approximately two weeks ago. Add the transfer date to the drum label.
Violation Division:	Santa Clara County Environmental Health
Violation Program:	HW
Violation Source:	CERS,
Site ID:	24234
Site Name:	De Anza College
Violation Date:	06-21-2018
Citation:	22 CCR 12 66262.34(f) - California Code of Regulations, Title 22, Chapter 12, Section(s) 66262.34(f)
Violation Description:	Failure to properly label hazardous waste accumulation containers and portable tanks with the following requirements: "Hazardous Waste", name and address of the generator, physical and chemical characteristics of the Hazardous Waste, and starting accumulation date.
Violation Notes:	Returned to compliance on 07/20/2018. Add hazardous waste labels to the two unlabeled 5-gallon oily water waste containers in the Automotive Technology hazardous waste treatment area.
Violation Division:	Santa Clara County Environmental Health
Violation Program:	HW
Violation Source:	CERS,
Site ID:	24234
Site Name:	De Anza College
Violation Date:	03-12-2014
Citation:	22 CCR 12 66262.40(a) - California Code of Regulations, Title 22, Chapter 12, Section(s) 66262.40(a)
Violation Description:	Failure to maintain uniform hazardous waste manifest, consolidated manifest, or bills of lading copies for three years.
Violation Notes:	Returned to compliance on 04/08/2014. A signed TSDF copy of manifest 007036117JJK shipped on 8/27/13 and manifest 010835904JJK shipped on 10/30/13 could not be found.
Violation Division:	Santa Clara County Environmental Health
Violation Program:	HW
Violation Source:	CERS,
Site ID:	24234
Site Name:	De Anza College
Violation Date:	03-12-2014
Citation:	22 CCR 12 66262.34(f) - California Code of Regulations, Title 22, Chapter 12, Section(s) 66262.34(f)
Violation Description:	Failure to properly label hazardous waste accumulation containers with

DE ANZA COLLEGE (Continued) **U001600984**

the following requirements: "Hazardous Waste", name and address of the generator, physical and chemical characteristics of the Hazardous Waste, and starting accumulation date.

Violation Notes: Returned to compliance on 04/08/2014. The following containers were not properly labeled: Biology- 1 unlabeled container of 2- propaniol was unlabeled. (Violation corrected during the inspection.) Auto Technology - 8 x unlabeled used oil drain containers under the 8 transmission tables. 1 x 16 gallon unlabeled Peterson rinse booth waste drum. Woodshop (A-72 workshop) 1 x 5 gallon red can of paint thinner did not have the physical state and the hazardous property marked on the container label. (Violation was corrected during the inspection.)
Violation Division: Santa Clara County Environmental Health
Violation Program: HW
Violation Source: CERS,

Site ID: 24234
Site Name: De Anza College
Violation Date: 03-12-2014
Citation: 22 CCR 12 66262.23(a)(4) - California Code of Regulations, Title 22, Chapter 12, Section(s) 66262.23(a)(4)
Violation Description: Failure to send hazardous waste manifest copies to DTSC.
Violation Notes: Returned to compliance on 04/08/2014. The following manifests were not sent to DTSC within 30 days of the shipment date: 006390585JJK shipped on 8/11/11; 007856003JJK shipped on 8/12/11; 003966017FLE shipped on 8/17/11; 004937193FLE shipped on 9/28/11; 003966035FLE shipped on 9/7/11; 004870827FLE shipped on 10/19/11; 004870827FLE shipped on 10/19/11; 004816604FLE shipped on 11/30/11; 008640697JJK shipped on 2/14/13; 004870887FLE shipped on 3/7/13; 005756001 shipped on 3/20/13; 006524793FLE shipped on 3/27/13; 010832215JJK shipped on 4/11/13; 011568015JJK shipped on 5/10/13; 006600667FLE shipped on 5/10/13; 011568209JJK shipped on 6/5/13; 006601603FLE shipped on 6/10/13; 006601604FLE shipped on 6/10/13; 006601613FLE shipped on 6/10/13; 006600967 shipped on 7/24/13; 006600966FLE shipped on 7/24/13; 006780662FLE shipped on 10/30/13; 0011570487JJK shipped on 11/27/13; 006768994 shipped on 11/20/13; 011575090JJK shipped on 8/13/13; 006169216FLE shipped on 1/29/14; 01252591 shipped on 1/3/14. All of these [Truncated]
Violation Division: Santa Clara County Environmental Health
Violation Program: HW
Violation Source: CERS,

Site ID: 24234
Site Name: De Anza College
Violation Date: 06-21-2018
Citation: HSC 6.5 Multiple - California Health and Safety Code, Chapter 6.5, Section(s) Multiple
Violation Description: Tiered Permitting - Administration/Documentation - General
Violation Notes: Returned to compliance on 07/20/2018. Violation Text: Facility failed to submit all required information in CERS with submittal of Conditional Exemption onsite treatment notification. Violation Comments: In the CERS Treatment Unit Identification & Details section, add language to the "Specific Waste Type Treated (Narrative)" field that includes wastewater from the pressure washing of engines. Corrective Text: Submit, via the California Environmental Reporting System (CERS- available at http://cers.calepa.ca.gov), your business information and activities and a complete Conditional Exemption

DE ANZA COLLEGE (Continued) **U001600984**

	submittal element. Indicate "YES" to business activities questions asking "Does your facility treat hazardous waste onsite?" and NO to the question "Is your facility's treatment subject to financial assurance requirements?". Ensure that all components of the onsite treatment module are addressed prior to submittal, specifically those items noted below. [HSC 25201.5(d)(7)]
Violation Division:	Santa Clara County Environmental Health
Violation Program:	CE
Violation Source:	CERS,
Site ID:	24234
Site Name:	De Anza College
Violation Date:	03-12-2014
Citation:	22 CCR 23 66273.34 - California Code of Regulations, Title 22, Chapter 23, Section(s) 66273.34
Violation Description:	Failure to properly label the following categories of universal waste as: 1) Each batteries or the container in which the batteries are contained as "Universal Waste-Battery(ies)". 2) Each mercury-containing equipment or the container in which the mercury-containing equipment is contained as "Universal Waste -Mercury-Containing Equipment". 3) Each Florescent lamp or the container or package in which the lamps are contained as "Universal Waste-Lamp(s)". 4) Each electronic devices or the container or pallet in or on which the electronic devices are contained as "Universal Waste-Electronic Device(s)". 5) Each CRTs or the container or pallet in or on which the CRTs are contained as "Universal Waste-CRT(s)". 6) A container of CRT glass shall be labeled or marked clearly with the following phrase: "Universal Waste-CRT glass". 7) In lieu of labeling individual electronic devices, CRTs, and/or containers of CRT glass pursuant to subsections d) through f) of this section, a universal waste handler may combine, package, and accumulate those universal wastes in appropriate containers or within a designated area demarcated by boundaries that are clearly labeled with the applicable portion(s) of the following phrase: "Universal Waste-Electronic Device(s)/Universal Waste - CRT(s)/Universal Waste-CRT Glass".
Violation Notes:	Returned to compliance on 03/12/2014. The universal waste battery container in the biology stockroom had the incorrect name on the container. Provide the correct name on the container label. (Violation was corrected during the inspection.)
Violation Division:	Santa Clara County Environmental Health
Violation Program:	HW
Violation Source:	CERS,
Site ID:	24234
Site Name:	De Anza College
Violation Date:	03-12-2014
Citation:	HSC 6.67 Multiple - California Health and Safety Code, Chapter 6.67, Section(s) Multiple
Violation Description:	Haz Waste Generator Program - Operations/Maintenance - General
Violation Notes:	Returned to compliance on 04/08/2014. Provide a spill kit in the Creative Arts Painting Studio.
Violation Division:	Santa Clara County Environmental Health
Violation Program:	HW
Violation Source:	CERS,
Site ID:	24234
Site Name:	De Anza College

DE ANZA COLLEGE (Continued) **U001600984**

Violation Date:	03-12-2014
Citation:	22 CCR 16 66266.130 - California Code of Regulations, Title 22, Chapter 16, Section(s) 66266.130
Violation Description:	Failure to properly handle, manage, label, and recycle used oil and fuel filters.
Violation Notes:	Returned to compliance on 04/08/2014. 1 x 55 gallon used filter drum in Auto Technology did not have the words "Drained Used Gasoline Filters" and the accumulation start date marked on the container. Use the labels provided to you to label your drum.
Violation Division:	Santa Clara County Environmental Health
Violation Program:	HW
Violation Source:	CERS,
Site ID:	24234
Site Name:	De Anza College
Violation Date:	03-12-2014
Citation:	HSC 6.67 Multiple - California Health and Safety Code, Chapter 6.67, Section(s) Multiple
Violation Description:	Haz Waste Generator Program - Administration/Documentation - General
Violation Notes:	Returned to compliance on 04/08/2014. The E-Waste Surplus Disposal Form and the Biils of Lading for final off-site shipments of universal waste have incomplete information on them. Add the complete address for the origination facility (De Anza College) and the destination facility (Foothill College). Subsequent final Bills of Lading from the origination facility (Foothill College) do not have complete address information for the off-site vendor destination facility. These documents also do not have required quantity (weight or unit count) of each type of universal waste shipped.
Violation Division:	Santa Clara County Environmental Health
Violation Program:	HW
Violation Source:	CERS,
Site ID:	24234
Site Name:	De Anza College
Violation Date:	03-12-2014
Citation:	22 CCR 12 66262.42 - California Code of Regulations, Title 22, Chapter 12, Section(s) 66262.42
Violation Description:	Failure to complete the uniform hazardous waste manifest exception requirements.
Violation Notes:	Returned to compliance on 04/08/2014. The following signed TSDF manifest copies were not received from the TSDF within 45 days of the shipment date and exception reports were not sent to DTSC: 006390585JJK shipped on 8/11/11; 007856003JJK shipped on 8/12/11; 004870887FLE shipped on 3/7/13; 011568209JJK shipped on 6/5/13; 006600966FLE shipped on 7/24/13;007036117JJK shipped on 8/27/13; 010835904JJK shipped on 10/30/13; 011570487JJK shipped on 11/27/13; 006768994FLE shipped on 11/20/13. Ensure that signed-TSDF manifest copies are received by you from the TSDF. If copies are not received within 45, then you must send an Exception Report to DTSC.
Violation Division:	Santa Clara County Environmental Health
Violation Program:	HW
Violation Source:	CERS,
Site ID:	24234
Site Name:	De Anza College
Violation Date:	06-21-2018
Citation:	22 CCR 45 67450.3(c)(9)(F) - California Code of Regulations, Title 22,

DE ANZA COLLEGE (Continued) **U001600984**

Chapter 45, Section(s) 67450.3(c)(9)(F)
Violation Description: Failure to include all required information in the new tank system assessment.
Violation Notes: Provide tank system assessments for the aboveground tank units in the Automotive Technology oil water separator system.
Violation Division: Santa Clara County Environmental Health
Violation Program: CE
Violation Source: CERS,

Evaluation:
Eval General Type: Compliance Evaluation Inspection
Eval Date: 06-05-2014
Violations Found: No
Eval Type: Routine done by local agency
Eval Notes: Occupancy ID: 3288
Eval Division: Santa Clara County Fire Department
Eval Program: HMRRP
Eval Source: CERS,

Eval General Type: Compliance Evaluation Inspection
Eval Date: 03-12-2014
Violations Found: No
Eval Type: Routine done by local agency
Eval Notes: De Anza College, 21250 Stevens Creek Bl, CU Handwritten report on eDocs
Eval Division: Santa Clara County Environmental Health
Eval Program: APSA
Eval Source: CERS,

Eval General Type: Compliance Evaluation Inspection
Eval Date: 06-20-2018
Violations Found: No
Eval Type: Routine done by local agency
Eval Notes: A physical walk-through inspection and paperwork review with Karen Lauricella started on Tuesday, June 19th and concluded today. The following areas were inspected: Media Learning Center emergency generator - 600 gallon UL listed diesel tank; double-walled, with overspill box, overfill and leak alarms, in locked-control area with fire extinguisher available for use. Campus Center - Onan 60 gallon emergency generator with UL listed double-walled tank; with leak alarm and overfill alarm, fill port in secondary tank top tray, sentry tank level gauge; positioned in a fenced area that is locked. Two 55-gallon drums of cooking oil/grease stored on a containment pallet in closed labeled containers; fire extinguisher available for use. Student Community Center emergency generator - Kohler 125 KW generator with a UL listed 80 gallon double-walled tank; with 5 gallon overspill box, overfill alarm and rupture basin alarm; positioned in a gated area that is locked; fire [Truncated]
Eval Division: Santa Clara County Environmental Health
Eval Program: APSA
Eval Source: CERS,

Eval General Type: Compliance Evaluation Inspection
Eval Date: 03-12-2014
Violations Found: Yes
Eval Type: Routine done by local agency
Eval Notes: A physical walk-through inspection occurred on March 3rd, a paperwork

DE ANZA COLLEGE (Continued) **U001600984**

review inspection continued on March 6th, and concluded today. The following areas were inspected: Creative Arts-Ceramics, Painting Studio, Photography, Kiln Yard & Welding Area, Woodshop A-72 workshop, Chemistry rooms 2202, 2204,2208, 2210, 2218 preparation room, Biology classrooms & storage room; Auto Technology, Machine Technology, Flint Center paint storage area, Mechanics shop, Hazardous waste storage sheds, Universal Waste storage sheds, and Plant Services. Except where noted under inspection report observations, most areas had fire extinguishers, spill control absorbent, first aid kits, eye wash stations, and posted emergency procedures. In the chemistry classrooms, a sample of sink p-traps were inspected to verify the absence of any accumulation of hazardous wastes. All sink p-traps that were inspected were clear. Satellite accumulation areas in the fume hoods had closed, containers were [Truncated]

Eval Division: Santa Clara County Environmental Health
Eval Program: HW
Eval Source: CERS,

Eval General Type: Compliance Evaluation Inspection
Eval Date: 04-27-2021
Violations Found: No
Eval Type: Routine done by local agency
Eval Notes: Occupany ID: 3288
Eval Division: Santa Clara County Fire Department
Eval Program: HMRRP
Eval Source: CERS,

Eval General Type: Compliance Evaluation Inspection
Eval Date: 05-11-2016
Violations Found: No
Eval Type: Routine done by local agency
Eval Notes: Ocupancy ID: 3288
Eval Division: Santa Clara County Fire Department
Eval Program: HMRRP
Eval Source: CERS,

Eval General Type: Compliance Evaluation Inspection
Eval Date: 06-21-2018
Violations Found: Yes
Eval Type: Routine done by local agency
Eval Notes: A walk-through inspection and paperwork review started on Tuesday, June 19th and concluded today. Inspection was conducted with Karen Lauricella. EPA ID number CAD982029837 is "ACTIVE" on the CA State Hazardous Waste Tracking System. Facility is a Non-RCRA large quantity generator with central 90-day storage area located in the plant corporation yard. All other waste accumulation areas at the school are satellite accumulation areas which transfer all hazardous wastes and universal wastes to the central 90-day storage area. All central and satellite accumulation areas are inspected and documented by employees on a weekly basis. The following universal waste and hazardous waste satellite accumulation areas were inspected: Ceramics, Painting, Photography, Kiln Yard & Welding, Sculpture, Woodworking, Mechanic Shop, Microbiology, Med Tech Lab, Manufacturing & Design Technology, Flint Center, Automotive Technology, Biology, and Chemistry. The central 90-day storage [Truncated]
Eval Division: Santa Clara County Environmental Health
Eval Program: HW

DE ANZA COLLEGE (Continued) **U001600984**

Eval Source: CERS,

Eval General Type: Compliance Evaluation Inspection
Eval Date: 06-21-2018
Violations Found: Yes
Eval Type: Routine done by local agency
Eval Notes: A walk-through inspection and paperwork review started on Tuesday, June 19th and concluded today. Inspection was conducted with Karen Lauricella. Tiered Permitting information was last electronically submitted on CERS on 6/18/2018. Unit treats hazardous waste that is not a federal hazardous waste, that discharges effluent to a POTW that operates under a NPDES permit, with residual solids managed as a hazardous waste. Facility keeps an treatment log that records the dates, amounts, and type of waste treated. Treatment system written operating instructions log was reviewed. Facility operates under under permit # CU-033B that expires on 12/15/2018 issued by the SJ/SC Water Pollution Control Plant.
Eval Division: Santa Clara County Environmental Health
Eval Program: CE
Eval Source: CERS,

Eval General Type: Compliance Evaluation Inspection
Eval Date: 05-23-2018
Violations Found: No
Eval Type: Routine done by local agency
Eval Notes: Occupancy ID: 3288
Eval Division: Santa Clara County Fire Department
Eval Program: HMRRP
Eval Source: CERS,

Eval General Type: Compliance Evaluation Inspection
Eval Date: 06-04-2015
Violations Found: No
Eval Type: Routine done by local agency
Eval Notes: Occupancy ID: 3288
Eval Division: Santa Clara County Fire Department
Eval Program: HMRRP
Eval Source: CERS,

Eval General Type: Compliance Evaluation Inspection
Eval Date: 03-12-2014
Violations Found: No
Eval Type: Routine done by local agency
Eval Notes: A site inspection occurred on March 3, 2014, paperwork occurred on 3/6/2014, and inspection concluded today. Facility has a NOVACHEM Wastewater Batch Treatment System for floor mop water that has a trace amount of metals created from the occasional steam-cleaning of auto parts. Facility operates an oil water separator using flocculants and demulsifiers and gravity separation of solids from non-hazardous liquids that are discharged to a POTW. Facility is properly permitted under the CESW tier. Business Activities Form, Business Owner/Operator Page, Tiered Permitting Facility form, Tiered Permitting: Unit CESW forms have been electronically submitted in CERS account 10199950 and are proper. The following documents were reviewed and were proper: Written Operating Instructions; Inspection log; Record of dates, amounts, and types of wastes treated; San Jose/ Santa Clara WPCP Self Monitoring Report dated 6/21/2013; SJ/SC WPCP Wastewater Discharge

DE ANZA COLLEGE (Continued) **U001600984**

permit # CU-033B [Truncated]
Eval Division: Santa Clara County Environmental Health
Eval Program: CE
Eval Source: CERS,

Eval General Type: Compliance Evaluation Inspection
Eval Date: 04-19-2023
Violations Found: No
Eval Type: Routine done by local agency
Eval Notes: Occupany ID: 3288
Eval Division: Santa Clara County Fire Department
Eval Program: HMRRP
Eval Source: CERS,

Eval General Type: Compliance Evaluation Inspection
Eval Date: 05-21-2019
Violations Found: No
Eval Type: Routine done by local agency
Eval Notes: Occupancy ID: 3288
Eval Division: Santa Clara County Fire Department
Eval Program: HMRRP
Eval Source: CERS,

Eval General Type: Compliance Evaluation Inspection
Eval Date: 06-06-2017
Violations Found: No
Eval Type: Routine done by local agency
Eval Notes: Occupancy ID: 3288
Eval Division: Santa Clara County Fire Department
Eval Program: HMRRP
Eval Source: CERS,

Enforcement Action:
Site ID: 24234
Site Name: De Anza College
Site Address: 21250 STEVENS CREEK BLVD
Site City: CUPERTINO
Site Zip: 95014
Enf Action Date: 03-12-2014
Enf Action Type: Notice of Violation (Unified Program)
Enf Action Description: Notice of Violation Issued by the Inspector at the Time of Inspection
Enf Action Notes: Not reported
Enf Action Division: Santa Clara County Environmental Health
Enf Action Program: HW
Enf Action Source: CERS,

Coordinates:
Site ID: 24234
Facility Name: De Anza College
Env Int Type Code: HWG
Program ID: 10199950
Coord Name: Not reported
Ref Point Type Desc: Center of a facility or station.,
Latitude: 37.319270
Longitude: -122.044610

DE ANZA COLLEGE (Continued) **U001600984**

Affiliation:

Affiliation Type Desc:	Operator
Entity Name:	Foothill DeAnza Community College District
Entity Title:	Not reported
Affiliation Address:	Not reported
Affiliation City:	Not reported
Affiliation State:	Not reported
Affiliation Country:	Not reported
Affiliation Zip:	Not reported
Affiliation Phone:	(650) 949-6201,

Affiliation Type Desc:	Parent Corporation
Entity Name:	Foothill - De Anza Community College District
Entity Title:	Not reported
Affiliation Address:	Not reported
Affiliation City:	Not reported
Affiliation State:	Not reported
Affiliation Country:	Not reported
Affiliation Zip:	Not reported
Affiliation Phone:	,

Affiliation Type Desc:	CUPA District
Entity Name:	Santa Clara County Environmental Health
Entity Title:	Not reported
Affiliation Address:	1555 Berger Drive, Suite 300
Affiliation City:	San Jose
Affiliation State:	CA
Affiliation Country:	Not reported
Affiliation Zip:	95112-2716
Affiliation Phone:	(408) 918-3400,

Affiliation Type Desc:	Environmental Contact
Entity Name:	Karen Lauricella
Entity Title:	Not reported
Affiliation Address:	12345 El Monte Road
Affiliation City:	Los Altos Hills
Affiliation State:	CA
Affiliation Country:	Not reported
Affiliation Zip:	94022
Affiliation Phone:	,

Affiliation Type Desc:	Local Agency Caseworker
Entity Name:	DEH CASEWORKER - SANTA CLARA COUNTY LOP
Entity Title:	Not reported
Affiliation Address:	1555 Berger Drive, Suite 300
Affiliation City:	SAN JOSE
Affiliation State:	CA
Affiliation Country:	Not reported
Affiliation Zip:	Not reported
Affiliation Phone:	4089183400,

Affiliation Type Desc:	Document Preparer
Entity Name:	Karen Lauricella
Entity Title:	Not reported
Affiliation Address:	Not reported
Affiliation City:	Not reported
Affiliation State:	Not reported

DE ANZA COLLEGE (Continued) **U001600984**

Affiliation Country:	Not reported
Affiliation Zip:	Not reported
Affiliation Phone:	,

Affiliation Type Desc:	Identification Signer
Entity Name:	Karen Lauricella
Entity Title:	Director, EH&S
Affiliation Address:	Not reported
Affiliation City:	Not reported
Affiliation State:	Not reported
Affiliation Country:	Not reported
Affiliation Zip:	Not reported
Affiliation Phone:	,

Affiliation Type Desc:	Legal Owner
Entity Name:	Foothill DeAnza Community College District
Entity Title:	Not reported
Affiliation Address:	12345 El Monte Road
Affiliation City:	Los Altos Hills
Affiliation State:	CA
Affiliation Country:	United States
Affiliation Zip:	94022
Affiliation Phone:	(650) 949-6201,

Affiliation Type Desc:	Property Owner
Entity Name:	Foothill De Anza Community College District
Entity Title:	Not reported
Affiliation Address:	12345 El Monte Road
Affiliation City:	Los Altos Hills
Affiliation State:	CA
Affiliation Country:	United States
Affiliation Zip:	94022
Affiliation Phone:	(650) 949-6201,

Affiliation Type Desc:	Regional Board Caseworker
Entity Name:	Regional Water Board - SAN FRANCISCO BAY RWQCB (REGION 2)
Entity Title:	Not reported
Affiliation Address:	1515 CLAY ST SUITE 1400
Affiliation City:	OAKLAND
Affiliation State:	CA
Affiliation Country:	Not reported
Affiliation Zip:	Not reported
Affiliation Phone:	,

Affiliation Type Desc:	Facility Mailing Address
Entity Name:	Mailing Address
Entity Title:	Not reported
Affiliation Address:	12345 El Monte Road
Affiliation City:	Los Altos Hills
Affiliation State:	CA
Affiliation Country:	Not reported
Affiliation Zip:	94022
Affiliation Phone:	,

Affiliation Type Desc:	Onsite Treatment Unit Owner Operator
Entity Name:	Karen Lauricella
Entity Title:	Director, EH&S

DE ANZA COLLEGE (Continued) **U001600984**

Affiliation Address:	Not reported
Affiliation City:	Not reported
Affiliation State:	Not reported
Affiliation Country:	Not reported
Affiliation Zip:	Not reported
Affiliation Phone:	,
Affiliation Type Desc:	Onsite Treatment Unit Owner Operator
Entity Name:	Susan Boraston
Entity Title:	Lead User
Affiliation Address:	Not reported
Affiliation City:	Not reported
Affiliation State:	Not reported
Affiliation Country:	Not reported
Affiliation Zip:	Not reported
Affiliation Phone:	,

P121 **DE ANZA COLLEGE** **UST FINDER RELEASE** **1028945974**
WSW **21250 STEVENS CREEK BLVD** **N/A**
1/4-1/2 **CUPERTINO, CA 95014**
0.337 mi.
1777 ft. **Site 4 of 4 in cluster P**

Relative:
Higher

Actual:
289 ft.

UST FINDER RELEASE:

Object ID:	44383
Facility ID:	Not reported
Lust ID:	CAT0608501336
Name:	DE ANZA COLLEGE
Address:	21250 STEVENS CREEK BLVD
City,State,Zip:	CUPERTINO, CA 95014
Address Match Type:	PointAddress
Reported Date:	Not reported
Status:	No Further Action
Substance:	Not reported
Population within 1500ft:	1153
Domestic Wells within 1500ft:	0
Land Use:	Developed, Medium Intensity
Within SPA:	No
SPA PWS Facility ID:	Not reported
SPA Water Type:	Not reported
SPA Facility Type:	Not reported
SPA HUC12:	Not reported
Within WHPA:	Yes
WHPA PWS Facility ID:	CA4310001_15492
WHPA Water Type:	GW - Ground water
WHPA Facility Type:	WL - Well
WHPA HUC12:	180500030405
Within 100yr Floodplain:	No
Tribe:	Not reported
EPA Region:	9
NFA Letter 1:	Not reported
NFA Letter 2:	Not reported
NFA Letter 3:	Not reported
NFA Letter 4:	Not reported
Closed With Residual Contaminate:	Not reported
Coordinate Source:	Geocode
X Coord:	-122.0462

DE ANZA COLLEGE (Continued) **1028945974**

Y Coord: 37.32277
Latitude: 37.3227699999999
Longitude: -122.046199999999

---

122 East 1/4-1/2 0.345 mi. 1824 ft. | **TEXACO**
10002 DE ANZA BLVD
CUPERTINO, CA 95014 | **LUST**
HIST LUST
Cortese
HIST CORTESE
CERS | **S102438501**
N/A

Relative: Lower
Actual: 232 ft.

LUST:
Name: TEXACO
Address: 10002 DE ANZA BLVD
City,State,Zip: CUPERTINO, CA 95014
Lead Agency: SANTA CLARA COUNTY LOP
Case Type: LUST Cleanup Site

Geo Track:
Global Id: T0608501414
Latitude: 37.32297
Longitude: -122.0315
Status: Completed - Case Closed
Status Date: 10/18/1996
Case Worker: DEH
RB Case Number: Not reported
Local Agency: SANTA CLARA COUNTY LOP
File Location: All Files are on GeoTracker or in the Local Agency Database
Local Case Number: Not reported
Potential Media Affect: Aquifer used for drinking water supply
Potential Contaminants of Concern: Gasoline
EPA Region: 9
Coordinate Source: * Digitized From APN (Acessor Parcel Maps)
Quantity Released Gallons: Not reported
Begin Date: 10/09/1988
Leak Reported Date: 02/23/1989
How Discovered: Not reported
How Discovered Description: Not reported
Discharge Source: Not reported
Discharge Cause: Not reported
Stop Method: Not reported
Stop Description: Not reported
No Further Action Date: 10/18/1996
CA Water Watershed Name: Santa Clara - Palo Alto (205.50)
Dwr Groundwater Subbasin Name: Santa Clara Valley - Santa Clara (2-009.02)
Disadvantaged Community: Not reported
CA Enviroscreen 3 Score: 26-30%
CA Enviroscreen 4 Score: 15-20%
Military DOD Site: No
Facility Project Subtype: Not reported
RWQCB Region: SAN FRANCISCO BAY RWQCB (REGION 2)
Claim Number: 6169
Claim Status: Active
Site History: Not reported

LUST:
Global Id: T0608501414
Contact Type: Local Agency Caseworker - Primary Caseworker
Contact Name: DEH CASEWORKER

TEXACO (Continued) **S102438501**

Organization Name: SANTA CLARA COUNTY LOP
Address: 1555 Berger Drive, Suite 300
City: SAN JOSE
Email: dehweb@deh.sccgov.org
Phone Number: 4089183400

Global Id: T0608501414
Contact Type: Regional Board Caseworker
Contact Name: Regional Water Board
Organization Name: SAN FRANCISCO BAY RWQCB (REGION 2)
Address: 1515 CLAY ST SUITE 1400
City: OAKLAND
Email: Not reported
Phone Number: Not reported

LUST:
Global Id: T0608501414
Action Type: REMEDIATION
Date: 10/01/1988
Action: Excavation

Global Id: T0608501414
Action Type: REMEDIATION
Date: 10/01/1988
Action: Other (Use Description Field)

Global Id: T0608501414
Action Type: ENFORCEMENT
Date: 11/30/1990
Action: Notice of Responsibility - #39403

Global Id: T0608501414
Action Type: ENFORCEMENT
Date: 10/18/1996
Action: Closure/No Further Action Letter

Global Id: T0608501414
Action Type: RESPONSE
Date: 10/18/1996
Action: Other Report / Document

Global Id: T0608501414
Action Type: Other
Date: 02/23/1989
Action: Leak Reported

LUST:
Global Id: T0608501414
Status: Open - Case Begin Date
Status Date: 10/09/1988

Global Id: T0608501414
Status: Open - Site Assessment
Status Date: 10/09/1988

Global Id: T0608501414

TEXACO (Continued) **S102438501**

Status: Open - Site Assessment
Status Date: 10/09/1989

Global Id: T0608501414
Status: Completed - Case Closed
Status Date: 10/18/1996

LUST REG 2:
Region: 2
Facility Id: Not reported
Facility Status: Case Closed
Case Number: 07S2W13G02f
How Discovered: Not reported
Leak Cause: Not reported
Leak Source: Not reported
Date Leak Confirmed: Not reported
Oversight Program: LUST
Prelim. Site Assesment Wokplan Submitted: Not reported
Preliminary Site Assesment Began: 10/9/1988
Pollution Characterization Began: 10/9/1989
Pollution Remediation Plan Submitted: Not reported
Date Remediation Action Underway: Not reported
Date Post Remedial Action Monitoring Began: Not reported

LUST SANTA CLARA:
Name: TEXACO
Address: 10002 DE ANZA BLVD
City,State,Zip: CUPERTINO, CA
Region: SANTA CLARA
SCVWD ID: 07S2W13G02F
Date Closed: 10/18/1996
EDR Link ID: 07S2W13G02F

HIST LUST SC:
Name: Texaco
Address: 10002 De Anza Blvd
City: Cupertino
Region: SANTA CLARA
Region Code: 2
SCVWD ID: 07S2W13G02
Oversite Agency: SCVWD
Date Listed: 1990-01-01 00:00:00
Closed Date: 1996-10-18 00:00:00

CORTESE:
Name: TEXACO
Address: 10002 DE ANZA BLVD
City,State,Zip: CUPERTINO, CA 95014
Region: CORTESE
Envirostor Id: Not reported
Global ID: T0608501414
Site/Facility Type: LUST CLEANUP SITE
Cleanup Status: COMPLETED - CASE CLOSED
Status Date: Not reported

TEXACO (Continued) **S102438501**

Site Code:	Not reported
Latitude:	Not reported
Longitude:	Not reported
Owner:	Not reported
Enf Type:	Not reported
Swat R:	Not reported
Flag:	active
Order No:	Not reported
Waste Discharge System No:	Not reported
Effective Date:	Not reported
Region 2:	Not reported
WID Id:	Not reported
Solid Waste Id No:	Not reported
Waste Management Uit Name:	Not reported
File Name:	Active Open

HIST CORTESE:

edr_fname:	TEXACO
edr_fadd1:	10002 DE ANZA
City,State,Zip:	CUPERTINO, CA
Region:	CORTESE
Facility County Code:	43
Reg By:	LTNKA
Reg Id:	43-1443

CERS:

Name:	TEXACO
Address:	10002 DE ANZA BLVD
City,State,Zip:	CUPERTINO, CA 95014
Site ID:	853447
CERS ID:	T0608501414
CERS Description:	Leaking Underground Storage Tank Cleanup Site

Affiliation:

Affiliation Type Desc:	Local Agency Caseworker
Entity Name:	DEH CASEWORKER - SANTA CLARA COUNTY LOP
Entity Title:	Not reported
Affiliation Address:	1555 Berger Drive, Suite 300
Affiliation City:	SAN JOSE
Affiliation State:	CA
Affiliation Country:	Not reported
Affiliation Zip:	Not reported
Affiliation Phone:	4089183400,

Affiliation Type Desc:	Regional Board Caseworker
Entity Name:	Regional Water Board - SAN FRANCISCO BAY RWQCB (REGION 2)
Entity Title:	Not reported
Affiliation Address:	1515 CLAY ST SUITE 1400
Affiliation City:	OAKLAND
Affiliation State:	CA
Affiliation Country:	Not reported
Affiliation Zip:	Not reported
Affiliation Phone:	,

Q123 NE 1/4-1/2 0.404 mi. 2134 ft. | **CUPERTINO NURSERY**
10431 N DE ANZA BLVD
CUPERTINO, CA 95014

Site 1 of 5 in cluster Q

UST FINDER RELEASE | **1028943808**
N/A

Relative: Lower
Actual: 233 ft.

UST FINDER RELEASE:

Object ID:	44611
Facility ID:	Not reported
Lust ID:	CAT0608500480
Name:	CUPERTINO NURSERY
Address:	10431 N DE ANZA BLVD
City,State,Zip:	CUPERTINO, CA 95014
Address Match Type:	PointAddress
Reported Date:	Not reported
Status:	No Further Action
Substance:	Not reported
Population within 1500ft:	932
Domestic Wells within 1500ft:	0
Land Use:	Developed, Medium Intensity
Within SPA:	No
SPA PWS Facility ID:	Not reported
SPA Water Type:	Not reported
SPA Facility Type:	Not reported
SPA HUC12:	Not reported
Within WHPA:	Yes
WHPA PWS Facility ID:	CA4310001_15492
WHPA Water Type:	GW - Ground water
WHPA Facility Type:	WL - Well
WHPA HUC12:	180500030405
Within 100yr Floodplain:	No
Tribe:	Not reported
EPA Region:	9
NFA Letter 1:	Not reported
NFA Letter 2:	Not reported
NFA Letter 3:	Not reported
NFA Letter 4:	Not reported
Closed With Residual Contaminate:	Not reported
Coordinate Source:	Geocode
X Coord:	-122.03246
Y Coord:	37.32926
Latitude:	37.3292599999999
Longitude:	-122.03246

Q124 NE 1/4-1/2 0.404 mi. 2134 ft. | **CUPERTINO NURSERY**
10431 N DE ANZA BLVD
CUPERTINO, CA 95014

Site 2 of 5 in cluster Q

LUST
HIST LUST
Cortese
HIST CORTESE
CERS

S102428538
N/A

Relative: Lower
Actual: 233 ft.

LUST:

Name:	CUPERTINO NURSERY
Address:	10431 N DE ANZA BLVD
City,State,Zip:	CUPERTINO, CA 95014
Lead Agency:	SANTA CLARA COUNTY LOP
Case Type:	LUST Cleanup Site

Geo Track:

Global Id:	T0608500480
Latitude:	37.3294063289724

CUPERTINO NURSERY (Continued) **S102428538**

Longitude:	-122.033364772796
Status:	Completed - Case Closed
Status Date:	01/24/1992
Case Worker:	DEH
RB Case Number:	Not reported
Local Agency:	SANTA CLARA COUNTY LOP
File Location:	All Files are on GeoTracker or in the Local Agency Database
Local Case Number:	Not reported
Potential Media Affect:	Soil
Potential Contaminants of Concern:	Gasoline
EPA Region:	9
Coordinate Source:	Google Map Move
Quantity Released Gallons:	Not reported
Begin Date:	01/16/1986
Leak Reported Date:	09/15/1986
How Discovered:	Not reported
How Discovered Description:	Not reported
Discharge Source:	Not reported
Discharge Cause:	Not reported
Stop Method:	Not reported
Stop Description:	Not reported
No Further Action Date:	01/24/1992
CA Water Watershed Name:	Santa Clara - Palo Alto (205.50)
Dwr Groundwater Subbasin Name:	Santa Clara Valley - Santa Clara (2-009.02)
Disadvantaged Community:	Not reported
CA Enviroscreen 3 Score:	36-40%
CA Enviroscreen 4 Score:	15-20%
Military DOD Site:	No
Facility Project Subtype:	Not reported
RWQCB Region:	SAN FRANCISCO BAY RWQCB (REGION 2)
Claim Number:	Not reported
Claim Status:	Not reported
Site History:	Not reported

LUST:

Global Id:	T0608500480
Contact Type:	Local Agency Caseworker - Primary Caseworker
Contact Name:	DEH CASEWORKER
Organization Name:	SANTA CLARA COUNTY LOP
Address:	1555 Berger Drive, Suite 300
City:	SAN JOSE
Email:	dehweb@deh.sccgov.org
Phone Number:	4089183400

Global Id:	T0608500480
Contact Type:	Regional Board Caseworker
Contact Name:	Regional Water Board
Organization Name:	SAN FRANCISCO BAY RWQCB (REGION 2)
Address:	1515 CLAY ST SUITE 1400
City:	OAKLAND
Email:	Not reported
Phone Number:	Not reported

LUST:

Global Id:	T0608500480
Action Type:	ENFORCEMENT
Date:	01/24/1992

CUPERTINO NURSERY (Continued) **S102428538**

Action: Closure/No Further Action Letter

Global Id: T0608500480
Action Type: REMEDIATION
Date: 01/16/1986
Action: Excavation

Global Id: T0608500480
Action Type: ENFORCEMENT
Date: 01/16/1986
Action: Notice of Responsibility - #39496

Global Id: T0608500480
Action Type: Other
Date: 09/15/1986
Action: Leak Reported

Global Id: T0608500480
Action Type: RESPONSE
Date: 01/24/1992
Action: Other Report / Document

LUST:
Global Id: T0608500480
Status: Open - Case Begin Date
Status Date: 01/16/1986

Global Id: T0608500480
Status: Open - Site Assessment
Status Date: 02/06/1990

Global Id: T0608500480
Status: Completed - Case Closed
Status Date: 01/24/1992

LUST REG 2:
Region: 2
Facility Id: Not reported
Facility Status: Case Closed
Case Number: 07S2W13C01f
How Discovered: Not reported
Leak Cause: Not reported
Leak Source: Not reported
Date Leak Confirmed: Not reported
Oversight Program: LUST
Prelim. Site Assesment Wokplan Submitted: Not reported
Preliminary Site Assesment Began: 2/6/1990
Pollution Characterization Began: Not reported
Pollution Remediation Plan Submitted: Not reported
Date Remediation Action Underway: Not reported
Date Post Remedial Action Monitoring Began: Not reported

LUST SANTA CLARA:
Name: CUPERTINO NURSERY
Address: 10431 N DE ANZA BLVD

CUPERTINO NURSERY (Continued) **S102428538**

City,State,Zip: CUPERTINO, CA
Region: SANTA CLARA
SCVWD ID: 07S2W13C01F
Date Closed: 01/24/1992
EDR Link ID: 07S2W13C01F

HIST LUST SC:
Name: Cupertino Nursery
Address: 10431 N De Anza Blvd
City: Cupertino
Region: SANTA CLARA
Region Code: 2
SCVWD ID: 07S2W13C01
Oversite Agency: SCVWD
Date Listed: 1987-01-01 00:00:00
Closed Date: 1992-01-24 00:00:00

CORTESE:
Name: CUPERTINO NURSERY
Address: 10431 N DE ANZA BLVD
City,State,Zip: CUPERTINO, CA 95014
Region: CORTESE
Envirostor Id: Not reported
Global ID: T0608500480
Site/Facility Type: LUST CLEANUP SITE
Cleanup Status: COMPLETED - CASE CLOSED
Status Date: Not reported
Site Code: Not reported
Latitude: Not reported
Longitude: Not reported
Owner: Not reported
Enf Type: Not reported
Swat R: Not reported
Flag: active
Order No: Not reported
Waste Discharge System No: Not reported
Effective Date: Not reported
Region 2: Not reported
WID Id: Not reported
Solid Waste Id No: Not reported
Waste Management Uit Name: Not reported
File Name: Active Open

HIST CORTESE:
edr_fname: CUPERTINO NURSERY
edr_fadd1: 10431 DE ANZA
City,State,Zip: CUPERTINO, CA
Region: CORTESE
Facility County Code: 43
Reg By: LTNKA
Reg Id: 43-0430

CERS:
Name: CUPERTINO NURSERY
Address: 10431 N DE ANZA BLVD

CUPERTINO NURSERY (Continued) **S102428538**

City,State,Zip:	CUPERTINO, CA 95014
Site ID:	876478
CERS ID:	T0608500480
CERS Description:	Leaking Underground Storage Tank Cleanup Site

Affiliation:

Affiliation Type Desc:	Local Agency Caseworker
Entity Name:	DEH CASEWORKER - SANTA CLARA COUNTY LOP
Entity Title:	Not reported
Affiliation Address:	1555 Berger Drive, Suite 300
Affiliation City:	SAN JOSE
Affiliation State:	CA
Affiliation Country:	Not reported
Affiliation Zip:	Not reported
Affiliation Phone:	4089183400,

Affiliation Type Desc:	Regional Board Caseworker
Entity Name:	Regional Water Board - SAN FRANCISCO BAY RWQCB (REGION 2)
Entity Title:	Not reported
Affiliation Address:	1515 CLAY ST SUITE 1400
Affiliation City:	OAKLAND
Affiliation State:	CA
Affiliation Country:	Not reported
Affiliation Zip:	Not reported
Affiliation Phone:	,

Q125 **FOUR-PHASE SYSTEMS** **LUST** **U001600986**
NE **10500 N DE ANZA BLVD** **HIST UST** **N/A**
1/4-1/2 **CUPERTINO, CA 95014**
0.417 mi.
2204 ft. **Site 3 of 5 in cluster Q**

Relative:
Lower

Actual:
233 ft.

LUST:

Name:	APPLE COMPUTER
Address:	10500 N DE ANZA BLVD
City,State,Zip:	CUPERTINO, CA 95014
Lead Agency:	SANTA CLARA COUNTY LOP
Case Type:	LUST Cleanup Site

Geo Track:

Global Id:	T0608500147
Latitude:	37.332125
Longitude:	-122.0314
Status:	Completed - Case Closed
Status Date:	03/17/1991
Case Worker:	DEH
RB Case Number:	Not reported
Local Agency:	SANTA CLARA COUNTY LOP
File Location:	All Files are on GeoTracker or in the Local Agency Database
Local Case Number:	Not reported
Potential Media Affect:	Soil
Potential Contaminants of Concern:	Diesel
EPA Region:	9
Coordinate Source:	* Digitized From APN (Acessor Parcel Maps)
Quantity Released Gallons:	Not reported
Begin Date:	01/29/1988
Leak Reported Date:	01/29/1988

FOUR-PHASE SYSTEMS (Continued) **U001600986**

How Discovered:	Not reported
How Discovered Description:	Not reported
Discharge Source:	Not reported
Discharge Cause:	Not reported
Stop Method:	Not reported
Stop Description:	Not reported
No Further Action Date:	03/17/1991
CA Water Watershed Name:	Santa Clara - Palo Alto (205.50)
Dwr Groundwater Subbasin Name:	Santa Clara Valley - Santa Clara (2-009.02)
Disadvantaged Community:	Not reported
CA Enviroscreen 3 Score:	26-30%
CA Enviroscreen 4 Score:	15-20%
Military DOD Site:	No
Facility Project Subtype:	Not reported
RWQCB Region:	SAN FRANCISCO BAY RWQCB (REGION 2)
Claim Number:	Not reported
Claim Status:	Not reported
Site History:	Not reported

LUST:

Global Id:	T0608500147
Contact Type:	Local Agency Caseworker - Primary Caseworker
Contact Name:	DEH CASEWORKER
Organization Name:	SANTA CLARA COUNTY LOP
Address:	1555 Berger Drive, Suite 300
City:	SAN JOSE
Email:	dehweb@deh.sccgov.org
Phone Number:	4089183400

Global Id:	T0608500147
Contact Type:	Regional Board Caseworker
Contact Name:	Regional Water Board
Organization Name:	SAN FRANCISCO BAY RWQCB (REGION 2)
Address:	1515 CLAY ST SUITE 1400
City:	OAKLAND
Email:	Not reported
Phone Number:	Not reported

LUST:

Global Id:	T0608500147
Action Type:	ENFORCEMENT
Date:	01/17/1992
Action:	Closure/No Further Action Letter

Global Id:	T0608500147
Action Type:	REMEDIATION
Date:	01/26/1988
Action:	Excavation

Global Id:	T0608500147
Action Type:	ENFORCEMENT
Date:	10/04/1989
Action:	Notice of Responsibility - #39495

Global Id:	T0608500147
Action Type:	Other
Date:	01/29/1988

FOUR-PHASE SYSTEMS (Continued) **U001600986**

Action: Leak Reported

Global Id: T0608500147
Action Type: RESPONSE
Date: 03/25/1988
Action: Other Workplan

LUST:
Global Id: T0608500147
Status: Open - Case Begin Date
Status Date: 01/29/1988

Global Id: T0608500147
Status: Open - Site Assessment
Status Date: 01/26/1991

Global Id: T0608500147
Status: Completed - Case Closed
Status Date: 03/17/1991

HIST UST:
Name: FOUR-PHASE SYSTEMS
Address: 10500 N DE ANZA BLVD
City,State,Zip: CUPERTINO, CA 95014
File Number: Not reported
URL: Not reported
Region: STATE
Facility ID: 00000006819
Facility Type: Other
Other Type: EMER. GENERATOR
Contact Name: Not reported
Telephone: 4082550900
Owner Name: FOUR-PHASE SYSTEMS
Owner Address: 10500 N. DE ANZA BLVD.
Owner City,St,Zip: CUPERTINO, CA 95014
Total Tanks: 0005

Tank Num: 001
Container Num: 2
Year Installed: 1981
Tank Capacity: 00002000
Tank Used for: PRODUCT
Type of Fuel: DIESEL
Container Construction Thickness: 3/16
Leak Detection: None

Tank Num: 002
Container Num: 1
Year Installed: 1983
Tank Capacity: 00000200
Tank Used for: WASTE
Type of Fuel: Not reported
Container Construction Thickness: 3/8
Leak Detection: Visual

FOUR-PHASE SYSTEMS (Continued) **U001600986**

Tank Num:	003
Container Num:	3
Year Installed:	1983
Tank Capacity:	00000500
Tank Used for:	PRODUCT
Type of Fuel:	Not reported
Container Construction Thickness:	1/4
Leak Detection:	Visual

Tank Num:	004
Container Num:	1
Year Installed:	1976
Tank Capacity:	00002000
Tank Used for:	PRODUCT
Type of Fuel:	DIESEL
Container Construction Thickness:	3/16
Leak Detection:	None

Tank Num:	005
Container Num:	2
Year Installed:	1983
Tank Capacity:	00001700
Tank Used for:	WASTE
Type of Fuel:	Not reported
Container Construction Thickness:	3/8
Leak Detection:	Visual

Q126 **BERG & BERG LLC** **LUST** **1000279123**
NE **10500 N DE ANZA BLVD** **HIST LUST** **CAD981386485**
1/4-1/2 **CUPERTINO, CA 95014** **RCRA NonGen / NLR**
0.417 mi. **FINDS**
2204 ft. **Site 4 of 5 in cluster Q** **ECHO**
Cortese
Relative: **CERS**
Lower

Actual:
233 ft.

LUST REG 2:

Region:	2
Facility Id:	Not reported
Facility Status:	Preliminary site assessment underway
Case Number:	07S2W12Q01f
How Discovered:	Not reported
Leak Cause:	Not reported
Leak Source:	Not reported
Date Leak Confirmed:	Not reported
Oversight Program:	LUST
Prelim. Site Assesment Wokplan Submitted:	Not reported
Preliminary Site Assesment Began:	3/26/1991
Pollution Characterization Began:	Not reported
Pollution Remediation Plan Submitted:	Not reported
Date Remediation Action Underway:	Not reported
Date Post Remedial Action Monitoring Began:	Not reported

LUST SANTA CLARA:

Name:	APPLE COMPUTER
Address:	10500 N DE ANZA BLVD
City,State,Zip:	CUPERTINO, CA
Region:	SANTA CLARA

BERG & BERG LLC (Continued) **1000279123**

SCVWD ID: 07S2W12Q01F
Date Closed: 01/17/1991
EDR Link ID: 07S2W12Q01F

HIST LUST SC:
Name: Apple Computer
Address: 10500 N De Anza Blvd
City: Cupertino
Region: SANTA CLARA
Region Code: 2
SCVWD ID: 07S2W12Q01
Oversite Agency: SCVWD
Date Listed: 1989-01-01 00:00:00
Closed Date: 1991-01-17 00:00:00

RCRA Listings:

Date Form Received by Agency:		19941206
Handler Name:		Apple Computer
Handler Address:		10500 N De Anza Blvd
Handler City,State,Zip:		CUPERTINO, CA 95014
EPA ID:		CAD981386485
Contact Name:		VICTORIA WELLS
Contact Address:		10500 N DE ANZA BLVD
Contact City,State,Zip:		CUPERTINO, CA 95014
Contact Telephone:		408-973-6959
Contact Fax:		Not reported
Contact Email:		Not reported
Contact Title:		Not reported
EPA Region:		09
Land Type:		Private
Federal Waste Generator Description:		Not a generator, verified
Non-Notifier:		Not reported
Biennial Report Cycle:		Not reported
Accessibility:		Not reported
Active Site Indicator:		Not reported
State District Owner:		Not reported
State District:		Not reported
Mailing Address:		20450 STEVENS CREEK BLVD
Mailing City,State,Zip:		CUPERTINO, CA 95014
Owner Name:	Apple Computer Inc	
Owner Type:		Private
Operator Name:	Not Required	
Operator Type:		Private
Short-Term Generator Activity:		No
Importer Activity:		No
Mixed Waste Generator:		No
Transporter Activity:		No
Transfer Facility Activity:		No
Recycler Activity with Storage:		No
Small Quantity On-Site Burner Exemption:		No
Smelting Melting and Refining Furnace Exemption:		No
Underground Injection Control:		No
Off-Site Waste Receipt:		No
Universal Waste Indicator:		No
Universal Waste Destination Facility:		No
Federal Universal Waste:		No

BERG & BERG LLC (Continued) **1000279123**

Active Site State-Reg Handler:	---
Federal Facility Indicator:	Not reported
Hazardous Secondary Material Indicator:	N
Sub-Part K Indicator:	Not reported
2018 GPRA Permit Baseline:	Not on the Baseline
2018 GPRA Renewals Baseline:	Not on the Baseline
202 GPRA Corrective Action Baseline:	No
Subject to Corrective Action Universe:	No
Non-TSDFs Where RCRA CA has Been Imposed Universe:	No
Corrective Action Priority Ranking:	No NCAPS ranking
Environmental Control Indicator:	No
Institutional Control Indicator:	No
Human Exposure Controls Indicator:	N/A
Groundwater Controls Indicator:	N/A
Significant Non-Complier Universe:	No
Unaddressed Significant Non-Complier Universe:	No
Addressed Significant Non-Complier Universe:	No
Significant Non-Complier With a Compliance Schedule Universe:	No
Financial Assurance Required:	Not reported
Handler Date of Last Change:	20020917
Recognized Trader-Importer:	No
Recognized Trader-Exporter:	No
Importer of Spent Lead Acid Batteries:	No
Exporter of Spent Lead Acid Batteries:	No
Recycler Activity Without Storage:	No
Manifest Broker:	No
Sub-Part P Indicator:	No

Handler - Owner Operator:

Owner/Operator Indicator:	Operator
Owner/Operator Name: NOT REQUIRED	
Legal Status:	Private
Date Became Current:	Not reported
Date Ended Current:	Not reported
Owner/Operator Address:	NOT REQUIRED
Owner/Operator City,State,Zip:	NOT REQUIRED, ME 99999
Owner/Operator Telephone:	415-555-1212
Owner/Operator Telephone Ext:	Not reported
Owner/Operator Fax:	Not reported
Owner/Operator Email:	Not reported

Owner/Operator Indicator:	Owner
Owner/Operator Name: APPLE COMPUTER INC	
Legal Status:	Private
Date Became Current:	Not reported
Date Ended Current:	Not reported
Owner/Operator Address:	20450 STEVENS CREK BLVD
Owner/Operator City,State,Zip:	CUPERTINO, CA 95014
Owner/Operator Telephone:	408-555-1212
Owner/Operator Telephone Ext:	Not reported
Owner/Operator Fax:	Not reported
Owner/Operator Email:	Not reported

Historic Generators:

Receive Date:	19941206

BERG & BERG LLC (Continued) **1000279123**

Handler Name: APPLE COMPUTER
Federal Waste Generator Description: Not a generator, verified
State District Owner: Not reported
Large Quantity Handler of Universal Waste: No
Recognized Trader Importer: No
Recognized Trader Exporter: No
Spent Lead Acid Battery Importer: No
Spent Lead Acid Battery Exporter: No
Current Record: Yes
Non Storage Recycler Activity: Not reported
Electronic Manifest Broker: Not reported

List of NAICS Codes and Descriptions:
NAICS Code: 541512
NAICS Description: Computer Systems Design Services

Facility Has Received Notices of Violations:
Violations: No Violations Found

Evaluation Action Summary:
Evaluations: No Evaluations Found

FINDS:
Registry ID: 110070679083

Click Here for FRS Facility Detail Report:

Environmental Interest/Information System:
The Resource Conservation and Recovery Act Information System (RCRAInfo) is EPA's comprehensive information system in support of the Resource Conservation and Recovery Act (RCRA) of 1976 and the Hazardous and Solid Waste Amendments (HSWA) of 1984. It tracks many types of information about generators, transporters, treaters, storers, and disposers of hazardous waste.
Registry ID: 110002689500

Click Here for FRS Facility Detail Report:

Environmental Interest/Information System:
THE EMISSION INVENTORY SYSTEM (EIS) MAINTAINS AN INVENTORY OF LARGE STATIONARY SOURCES AND VOLUNTARILY-REPORTED SMALLER SOURCES OF AIR POINT POLLUTANT EMITTERS. IT CONTAINS INFORMATION ABOUT FACILITY SITES AND THEIR PHYSICAL LOCATION, EMISSIONS UNITS, EMISSIONS PROCESSES, RELEASE POINTS, CONTROL APPROACHES, AND REGULATIONS. FACILITY INVENTORY DATA ARE KEPT SEPARATE FROM THE EMISSIONS DATA AND HAVE STABLE IDENTIFIERS TO IMPROVE CONTINUITY FROM YEAR TO YEAR AND TO HELP IDENTIFY DUPLICATE OR MISSING FACILITIES
The California Environmental Protection Agency (CalEPA) has recently implemented a new data warehouse system (nSite). This data warehouse combines and merges facility and site information from five different systems managed within CalEPA. The five systems are: California Environmental Reporting System (CERS),EnviroStor, GeoTracker, California Integrated Water Quality System (CIWQS), andToxic Release Inventory (TRI).
The Resource Conservation and Recovery Act Information System

BERG & BERG LLC (Continued) **1000279123**

(RCRAInfo) is EPA's comprehensive information system in support of the Resource Conservation and Recovery Act (RCRA) of 1976 and the Hazardous and Solid Waste Amendments (HSWA) of 1984. It tracks many types of information about generators, transporters, treaters, storers, and disposers of hazardous waste.

Click this hyperlink while viewing on your computer to access additional FINDS: detail in the EDR Site Report.

ECHO:

Envid:	1000279123
Registry ID:	110002689500

DFR URL:

Name:	APPLE INC
Address:	10500 N DE ANZA BLVD
City,State,Zip:	CUPERTINO, CA 95014

CORTESE:

Name:	APPLE COMPUTER
Address:	10500 N DE ANZA BLVD
City,State,Zip:	CUPERTINO, CA 95014
Region:	CORTESE
Envirostor Id:	Not reported
Global ID:	T0608500147
Site/Facility Type:	LUST CLEANUP SITE
Cleanup Status:	COMPLETED - CASE CLOSED
Status Date:	Not reported
Site Code:	Not reported
Latitude:	Not reported
Longitude:	Not reported
Owner:	Not reported
Enf Type:	Not reported
Swat R:	Not reported
Flag:	active
Order No:	Not reported
Waste Discharge System No:	Not reported
Effective Date:	Not reported
Region 2:	Not reported
WID Id:	Not reported
Solid Waste Id No:	Not reported
Waste Management Uit Name:	Not reported
File Name:	Active Open

CERS:

Name:	APPLE COMPUTER
Address:	10500 N DE ANZA BLVD
City,State,Zip:	CUPERTINO, CA 95014
Site ID:	891785
CERS ID:	T0608500147
CERS Description:	Leaking Underground Storage Tank Cleanup Site

Affiliation:

Affiliation Type Desc:	Local Agency Caseworker
Entity Name:	DEH CASEWORKER - SANTA CLARA COUNTY LOP
Entity Title:	Not reported
Affiliation Address:	1555 Berger Drive, Suite 300

BERG & BERG LLC (Continued) **1000279123**

Affiliation City:	SAN JOSE
Affiliation State:	CA
Affiliation Country:	Not reported
Affiliation Zip:	Not reported
Affiliation Phone:	4089183400,
Affiliation Type Desc:	Regional Board Caseworker
Entity Name:	Regional Water Board - SAN FRANCISCO BAY RWQCB (REGION 2)
Entity Title:	Not reported
Affiliation Address:	1515 CLAY ST SUITE 1400
Affiliation City:	OAKLAND
Affiliation State:	CA
Affiliation Country:	Not reported
Affiliation Zip:	Not reported
Affiliation Phone:	,

Q127 **APPLE COMPUTER** **UST FINDER RELEASE** **1028917914**
NE **10500 N DE ANZA BLVD** **N/A**
1/4-1/2 **CUPERTINO, CA 95014**
0.417 mi.
2204 ft. **Site 5 of 5 in cluster Q**

Relative:
Lower

Actual:
233 ft.

UST FINDER RELEASE:

Object ID:	44633
Facility ID:	Not reported
Lust ID:	CAT0608500147
Name:	APPLE COMPUTER
Address:	10500 N DE ANZA BLVD
City,State,Zip:	CUPERTINO, CA 95014
Address Match Type:	PointAddress
Reported Date:	Not reported
Status:	No Further Action
Substance:	Not reported
Population within 1500ft:	878
Domestic Wells within 1500ft:	0
Land Use:	Developed, Medium Intensity
Within SPA:	No
SPA PWS Facility ID:	Not reported
SPA Water Type:	Not reported
SPA Facility Type:	Not reported
SPA HUC12:	Not reported
Within WHPA:	Yes
WHPA PWS Facility ID:	CA4310001_15492
WHPA Water Type:	GW - Ground water
WHPA Facility Type:	WL - Well
WHPA HUC12:	180500030405
Within 100yr Floodplain:	No
Tribe:	Not reported
EPA Region:	9
NFA Letter 1:	Not reported
NFA Letter 2:	Not reported
NFA Letter 3:	Not reported
NFA Letter 4:	Not reported
Closed With Residual Contaminate:	Not reported
Coordinate Source:	Geocode
X Coord:	-122.03216
Y Coord:	37.3291800000001

APPLE COMPUTER (Continued) **1028917914**

Latitude:	37.32918
Longitude:	-122.03216

R128
East
1/4-1/2
0.418 mi.
2205 ft.

CUPERTINO CITY CENTER
20430 STEVENS CREEK BLVD
CUPERTINO, CA 95014

UST FINDER RELEASE **1028943803**
N/A

Site 1 of 3 in cluster R

Relative:
Lower

Actual:
228 ft.

UST FINDER RELEASE:

Object ID:	44673
Facility ID:	Not reported
Lust ID:	CAT0608571092
Name:	CUPERTINO CITY CENTER
Address:	20430 STEVENS CREEK BLVD
City,State,Zip:	CUPERTINO, CA 95014
Address Match Type:	StreetAddress
Reported Date:	Not reported
Status:	No Further Action
Substance:	Not reported
Population within 1500ft:	2229
Domestic Wells within 1500ft:	0
Land Use:	Developed, Medium Intensity
Within SPA:	No
SPA PWS Facility ID:	Not reported
SPA Water Type:	Not reported
SPA Facility Type:	Not reported
SPA HUC12:	Not reported
Within WHPA:	No
WHPA PWS Facility ID:	Not reported
WHPA Water Type:	Not reported
WHPA Facility Type:	Not reported
WHPA HUC12:	Not reported
Within 100yr Floodplain:	No
Tribe:	Not reported
EPA Region:	9
NFA Letter 1:	Not reported
NFA Letter 2:	Not reported
NFA Letter 3:	Not reported
NFA Letter 4:	Not reported
Closed With Residual Contaminate:	Not reported
Coordinate Source:	Geocode
X Coord:	-122.03056
Y Coord:	37.3227400000001
Latitude:	37.32274
Longitude:	-122.030559999999

R129 East 1/4-1/2 0.418 mi. 2205 ft. | **CUPERTINO CITY CENTER**
20430 STEVENS CREEK BLVD
CUPERTINO, CA 95014

Site 2 of 3 in cluster R

LUST
HIST LUST
Cortese
HIST CORTESE
CERS

S101303587
N/A

Relative: Lower

Actual: 228 ft.

LUST:

Name:	CUPERTINO CITY CENTER
Address:	20430 STEVENS CREEK BLVD
City,State,Zip:	CUPERTINO, CA 95014
Lead Agency:	SANTA CLARA COUNTY LOP
Case Type:	LUST Cleanup Site

Geo Track:

Global Id:	T0608571092
Latitude:	37.322809
Longitude:	-122.030927
Status:	Completed - Case Closed
Status Date:	01/22/2002
Case Worker:	DEH
RB Case Number:	Not reported
Local Agency:	SANTA CLARA COUNTY LOP
File Location:	All Files are on GeoTracker or in the Local Agency Database
Local Case Number:	Not reported
Potential Media Affect:	Soil
Potential Contaminants of Concern:	Diesel
EPA Region:	9
Coordinate Source:	Google Geocode
Quantity Released Gallons:	Not reported
Begin Date:	09/17/1985
Leak Reported Date:	11/13/1985
How Discovered:	Not reported
How Discovered Description:	Not reported
Discharge Source:	Not reported
Discharge Cause:	Not reported
Stop Method:	Not reported
Stop Description:	Not reported
No Further Action Date:	01/22/2002
CA Water Watershed Name:	Santa Clara - Palo Alto (205.50)
Dwr Groundwater Subbasin Name:	Santa Clara Valley - Santa Clara (2-009.02)
Disadvantaged Community:	Not reported
CA Enviroscreen 3 Score:	26-30%
CA Enviroscreen 4 Score:	15-20%
Military DOD Site:	No
Facility Project Subtype:	Not reported
RWQCB Region:	SAN FRANCISCO BAY RWQCB (REGION 2)
Claim Number:	Not reported
Claim Status:	Not reported
Site History:	Not reported

LUST:

Global Id:	T0608571092
Contact Type:	Local Agency Caseworker - Primary Caseworker
Contact Name:	DEH CASEWORKER
Organization Name:	SANTA CLARA COUNTY LOP
Address:	1555 Berger Drive, Suite 300
City:	SAN JOSE
Email:	dehweb@deh.sccgov.org
Phone Number:	4089183400

CUPERTINO CITY CENTER (Continued) **S101303587**

Global Id: T0608571092
Contact Type: Regional Board Caseworker
Contact Name: Regional Water Board
Organization Name: SAN FRANCISCO BAY RWQCB (REGION 2)
Address: 1515 CLAY ST SUITE 1400
City: OAKLAND
Email: Not reported
Phone Number: Not reported

LUST:

Global Id: T0608571092
Action Type: ENFORCEMENT
Date: 01/22/2002
Action: Closure/No Further Action Letter

Global Id: T0608571092
Action Type: ENFORCEMENT
Date: 12/14/1993
Action: Staff Letter - #21172

Global Id: T0608571092
Action Type: REMEDIATION
Date: 09/17/1985
Action: Excavation

Global Id: T0608571092
Action Type: ENFORCEMENT
Date: 09/17/2001
Action: Staff Letter - #21174

Global Id: T0608571092
Action Type: ENFORCEMENT
Date: 01/11/1986
Action: Notice of Responsibility - #39402

Global Id: T0608571092
Action Type: RESPONSE
Date: 09/17/2001
Action: Soil and Water Investigation Workplan

Global Id: T0608571092
Action Type: RESPONSE
Date: 04/15/1988
Action: Tank Removal Report / UST Sampling Report

Global Id: T0608571092
Action Type: RESPONSE
Date: 11/20/2001
Action: Soil and Water Investigation Report

Global Id: T0608571092
Action Type: RESPONSE
Date: 03/13/1992
Action: Tank Removal Report / UST Sampling Report

Global Id: T0608571092
Action Type: RESPONSE

CUPERTINO CITY CENTER (Continued) **S101303587**

Date: 01/21/1999
Action: Correspondence

Global Id: T0608571092
Action Type: RESPONSE
Date: 09/17/2001
Action: Request for Closure

Global Id: T0608571092
Action Type: RESPONSE
Date: 09/17/2001
Action: Verbal Communication

Global Id: T0608571092
Action Type: RESPONSE
Date: 07/07/1994
Action: Other Report / Document

Global Id: T0608571092
Action Type: RESPONSE
Date: 09/24/2001
Action: Correspondence

Global Id: T0608571092
Action Type: RESPONSE
Date: 10/10/2001
Action: Other Report / Document

Global Id: T0608571092
Action Type: Other
Date: 11/13/1985
Action: Leak Reported

Global Id: T0608571092
Action Type: RESPONSE
Date: 09/21/2001
Action: Soil and Water Investigation Workplan

Global Id: T0608571092
Action Type: RESPONSE
Date: 03/01/1994
Action: Other Report / Document

LUST:
Global Id: T0608571092
Status: Open - Case Begin Date
Status Date: 09/17/1985

Global Id: T0608571092
Status: Open - Remediation
Status Date: 09/17/1985

Global Id: T0608571092
Status: Open - Site Assessment
Status Date: 09/17/1985

Global Id: T0608571092

CUPERTINO CITY CENTER (Continued) **S101303587**

Status: Completed - Case Closed
Status Date: 01/22/2002

LUST REG 2:
Region: 2
Facility Id: Not reported
Facility Status: Case Closed
Case Number: 07S2W13G01f
How Discovered: Not reported
Leak Cause: Not reported
Leak Source: Not reported
Date Leak Confirmed: Not reported
Oversight Program: LUST
Prelim. Site Assesment Wokplan Submitted: Not reported
Preliminary Site Assesment Began: 9/17/1985
Pollution Characterization Began: 9/17/1985
Pollution Remediation Plan Submitted: Not reported
Date Remediation Action Underway: 9/17/1985
Date Post Remedial Action Monitoring Began: Not reported

LUST SANTA CLARA:
Name: CUPERTINO CITY CENTER
Address: 20430 STEVENS CREEK BLVD
City,State,Zip: CUPERTINO, CA
Region: SANTA CLARA
SCVWD ID: 07S2W13G01F
Date Closed: 01/22/2002
EDR Link ID: 07S2W13G01F

HIST LUST SC:
Name: Cupertino City Center
Address: 20430 Stevens Creek Blvd
City: Cupertino
Region: SANTA CLARA
Region Code: 2
SCVWD ID: 07S2W13G01
Oversite Agency: SCVWD
Date Listed: 1986-01-01 00:00:00
Closed Date: 2002-01-22 00:00:00

CORTESE:
Name: CUPERTINO CITY CENTER
Address: 20430 STEVENS CREEK BLVD
City,State,Zip: CUPERTINO, CA 95014
Region: CORTESE
Envirostor Id: Not reported
Global ID: T0608571092
Site/Facility Type: LUST CLEANUP SITE
Cleanup Status: COMPLETED - CASE CLOSED
Status Date: Not reported
Site Code: Not reported
Latitude: Not reported
Longitude: Not reported
Owner: Not reported

CUPERTINO CITY CENTER (Continued) **S101303587**

Enf Type:	Not reported
Swat R:	Not reported
Flag:	active
Order No:	Not reported
Waste Discharge System No:	Not reported
Effective Date:	Not reported
Region 2:	Not reported
WID Id:	Not reported
Solid Waste Id No:	Not reported
Waste Management Uit Name:	Not reported
File Name:	Active Open

HIST CORTESE:

edr_fname:	CUPERTINO CITY CENTER
edr_fadd1:	20430 STEVENS CREEK
City,State,Zip:	CUPERTINO, CA 95014
Region:	CORTESE
Facility County Code:	43
Reg By:	LTNKA
Reg Id:	43-0428

CERS:

Name:	CUPERTINO CITY CENTER
Address:	20430 STEVENS CREEK BLVD
City,State,Zip:	CUPERTINO, CA 95014
Site ID:	892122
CERS ID:	T0608571092
CERS Description:	Leaking Underground Storage Tank Cleanup Site

Affiliation:

Affiliation Type Desc:	Regional Board Caseworker
Entity Name:	Regional Water Board - SAN FRANCISCO BAY RWQCB (REGION 2)
Entity Title:	Not reported
Affiliation Address:	1515 CLAY ST SUITE 1400
Affiliation City:	OAKLAND
Affiliation State:	CA
Affiliation Country:	Not reported
Affiliation Zip:	Not reported
Affiliation Phone:	,

Affiliation Type Desc:	Local Agency Caseworker
Entity Name:	DEH CASEWORKER - SANTA CLARA COUNTY LOP
Entity Title:	Not reported
Affiliation Address:	1555 Berger Drive, Suite 300
Affiliation City:	SAN JOSE
Affiliation State:	CA
Affiliation Country:	Not reported
Affiliation Zip:	Not reported
Affiliation Phone:	4089183400,

S130 NW 1/4-1/2 0.433 mi. 2284 ft. | **ISOTALO, HEIKKI**
21111 GRENOLA DR
CUPERTINO, CA 95014

LUST **S102431701**
HIST LUST **N/A**

Site 1 of 2 in cluster S

Relative: Higher

Actual: 263 ft.

LUST:

Name:	PRIVATE RESIDENCE
Address:	PRIVATE RESIDENCE
City,State,Zip:	CUPERTINO, CA 95014
Lead Agency:	SANTA CLARA COUNTY LOP
Case Type:	LUST Cleanup Site

Geo Track:

Global Id:	T0608500760
Latitude:	37.330020570457
Longitude:	-122.044308185577
Status:	Completed - Case Closed
Status Date:	06/09/1993
Case Worker:	DEH
RB Case Number:	Not reported
Local Agency:	SANTA CLARA COUNTY LOP
File Location:	All Files are on GeoTracker or in the Local Agency Database
Local Case Number:	Not reported
Potential Media Affect:	Soil
Potential Contaminants of Concern:	Gasoline
EPA Region:	9
Coordinate Source:	Google Map Move
Quantity Released Gallons:	Not reported
Begin Date:	08/30/1985
Leak Reported Date:	08/30/1985
How Discovered:	Not reported
How Discovered Description:	Not reported
Discharge Source:	Not reported
Discharge Cause:	Not reported
Stop Method:	Not reported
Stop Description:	Not reported
No Further Action Date:	06/09/1993
CA Water Watershed Name:	Santa Clara - Palo Alto (205.50)
Dwr Groundwater Subbasin Name:	Santa Clara Valley - Santa Clara (2-009.02)
Disadvantaged Community:	Not reported
CA Enviroscreen 3 Score:	36-40%
CA Enviroscreen 4 Score:	15-20%
Military DOD Site:	No
Facility Project Subtype:	Not reported
RWQCB Region:	SAN FRANCISCO BAY RWQCB (REGION 2)
Claim Number:	Not reported
Claim Status:	Not reported
Site History:	Not reported

LUST:

Global Id:	T0608500760
Contact Type:	Local Agency Caseworker - Primary Caseworker
Contact Name:	DEH CASEWORKER
Organization Name:	SANTA CLARA COUNTY LOP
Address:	1555 Berger Drive, Suite 300
City:	SAN JOSE
Email:	dehweb@deh.sccgov.org
Phone Number:	4089183400

ISOTALO, HEIKKI (Continued) **S102431701**

Global Id: T0608500760
Contact Type: Regional Board Caseworker
Contact Name: Regional Water Board
Organization Name: SAN FRANCISCO BAY RWQCB (REGION 2)
Address: 1515 CLAY ST SUITE 1400
City: OAKLAND
Email: Not reported
Phone Number: Not reported

LUST:
Global Id: T0608500760
Action Type: ENFORCEMENT
Date: 06/09/1993
Action: Closure/No Further Action Letter

Global Id: T0608500760
Action Type: ENFORCEMENT
Date: 10/30/1991
Action: Notice of Responsibility - #39488

Global Id: T0608500760
Action Type: Other
Date: 08/30/1985
Action: Leak Reported

Global Id: T0608500760
Action Type: RESPONSE
Date: 12/12/1991
Action: Other Report / Document

LUST:
Global Id: T0608500760
Status: Open - Case Begin Date
Status Date: 08/30/1985

Global Id: T0608500760
Status: Open - Site Assessment
Status Date: 10/22/1991

Global Id: T0608500760
Status: Completed - Case Closed
Status Date: 06/09/1993

LUST REG 2:
Region: 2
Facility Id: Not reported
Facility Status: Case Closed
Case Number: 07S2W11R01f
How Discovered: Not reported
Leak Cause: Not reported
Leak Source: Not reported
Date Leak Confirmed: Not reported
Oversight Program: LUST
Prelim. Site Assesment Wokplan Submitted: Not reported
Preliminary Site Assesment Began: 10/22/1991

ISOTALO, HEIKKI (Continued) **S102431701**

Pollution Characterization Began: Not reported
Pollution Remediation Plan Submitted: Not reported
Date Remediation Action Underway: Not reported
Date Post Remedial Action Monitoring Began: Not reported

HIST LUST SC:
Name: Isotalo, Heikki
Address: 21111 Grenola Dr
City: Cupertino
Region: SANTA CLARA
Region Code: 2
SCVWD ID: 07S2W11R01
Oversite Agency: SCVWD
Date Listed: 1986-01-01 00:00:00
Closed Date: 1993-06-09 00:00:00

S131 **ISOTALO HEIKKI** **LUST** **S103881293**
NW **21111 GRENOLA** **HIST CORTESE** **N/A**
1/4-1/2 **CUPERTINO, CA 95014**
0.433 mi.
2284 ft. **Site 2 of 2 in cluster S**

Relative:
Higher

Actual:
263 ft.

LUST SANTA CLARA:
Name: ISOTALO, HEIKKI
Address: 21111 GRENOLA DR
City,State,Zip: CUPERTINO, CA
Region: SANTA CLARA
SCVWD ID: 07S2W11R01F
Date Closed: 06/09/1993
EDR Link ID: 07S2W11R01F

HIST CORTESE:
edr_fname: ISOTALO HEIKKI
edr_fadd1: 21111 GRENOLA
City,State,Zip: CUPERTINO, CA 95014
Region: CORTESE
Facility County Code: 43
Reg By: LTNKA
Reg Id: 43-0733

R132 **DRYCLEAN PRO** **CERS HAZ WASTE** **S105023471**
East **20379 STEVENS CREEK BLVD** **CUPA Listings** **N/A**
1/4-1/2 **CUPERTINO, CA 95014** **DRYCLEANERS**
0.433 mi. **HIST CORTESE**
2288 ft. **Site 3 of 3 in cluster R** **HWTS**
CERS

Relative:
Lower

Actual:
225 ft.

CERS HAZ WASTE:
Name: DRYCLEAN-PRO
Address: 20379 STEVENS CREEK BL
City,State,Zip: CUPERTINO, CA 95014
Site ID: 112785
CERS ID: 10348864
CERS Description: Hazardous Waste Generator

DRYCLEAN PRO (Continued) **S105023471**

CUPA SANTA CLARA:

Name:	DRYCLEAN-PRO
Address:	20379 STEVENS CREEK BL
City,State,Zip:	CUPERTINO, CA 95014
Region:	SANTA CLARA
Telephone:	4089731979
UDF Email:	LENGCHUNGLAM@YAHOO.COM
PE#:	2202
Program Description:	GENERATES <100 KG/YR OR USED OIL ONLY
Program Identifier:	DEH PERMIT-HAZ WASTE GENERATOR PROGRAM
Latitude:	37.323119
Longitude:	-122.029974
Record ID:	PR0316411
Facility ID:	FA0200859

DRYCLEANERS:

Name:	VICKY TSAI DBA DRYCLEAN PRO
Address:	20379 STEVENS CREEK BLVD
City,State,Zip:	CUPERTINO, CA 950140000
EPA Id:	CAL000380674
NAICS Code:	81232
NAICS Description:	Drycleaning and Laundry Services (except Coin-Operated)
SIC Code:	7211
SIC Description:	Power Laundries, Family and Commercial
Create Date:	12/03/2012
Facility Active:	Yes
Inactive Date:	Not reported
Facility Addr2:	Not reported
Owner Name:	TSAI VICKY
Owner Address:	23026 VOSS AVE
Owner Address 2:	Not reported
Owner Telephone:	4088872228
Contact Name:	VICKY TSAI
Contact Address:	20379 STEVENS CREEK BLVD
Contact Address 2:	Not reported
Contact Telephone:	4088872228
Contact Fax:	Not reported
Mailing Name:	Not reported
Mailing Address 1:	20379 STEVENS CREEK BLVD
Mailing Address 2:	Not reported
Mailing City:	CUPERTINO
Mailing State:	CA
Mailing Zip:	950140000
Owner Fax:	4089739059
Region Code:	2
Latitude:	37.323045
Longitude:	-122.03026

DRYCLEAN BAY AREA:

Facility ID:	3049
Name:	DRYCLEAN PRO
Address:	20379 STEVENS CREEK BLVD
City,State,Zip:	CUPERTINO, CA 95014-2225
NAICS Code:	812320
Facility Status:	Registered
Device Name:	Satec 55lb Petroleum Closed Loop Machine [SAT55P]

DRYCLEAN PRO (Continued) **S105023471**

Drum Capacity:	55
Device Status:	Registered
Facility Permit Expiration Date:	2019-06-01 00:00:00
Name:	Petroleum or Hydrocarbon Solvent, High Flash Point
Annual Usage:	50

HIST CORTESE:

edr_fname:	EXXON ST 7-0281(SECOND L
edr_fadd1:	20379 STEVENS CREEK
City,State,Zip:	CUPERTINO, CA 95014
Region:	CORTESE
Facility County Code:	43
Reg By:	LTNKA
Reg Id:	3049

HWTS:

Name:	VICKY TSAI DBA DRYCLEAN PRO
Address:	20379 STEVENS CREEK BLVD
Address 2:	Not reported
City,State,Zip:	CUPERTINO, CA 95014
EPA ID:	CAL000380674
Inactive Date:	Not reported
Create Date:	12/03/2012
Last Act Date:	Not reported
Mailing Name:	Not reported
Mailing Address:	20379 STEVENS CREEK BLVD
Mailing Address 2:	Not reported
Mailing City,State,Zip:	CUPERTINO, CA 950140000
Owner Name:	TSAI VICKY
Owner Address:	23026 VOSS AVE
Owner Address 2:	Not reported
Owner City,State,Zip:	CUPERTINO, CA 95014
Owner Phone:	Not reported
Owner Fax:	Not reported
Contact Name:	VICKY TSAI
Contact Address:	20379 STEVENS CREEK BLVD
Contact Address 2:	Not reported
City,State,Zip:	CUPERTINO, CA 95014
Contact Phone:	Not reported
Contact Fax:	Not reported
Facility Status:	Active
Facility Type:	PERMANENT
Category:	STATE
Latitude:	37.323045
Longitude:	-122.03026

NAICS:

EPA ID:	CAL000380674
Create Date:	2012-12-03 10:45:29.130
NAICS Code:	81232
NAICS Description:	Drycleaning and Laundry Services (except Coin-Operated)
Issued EPA ID Date:	2012-12-03 10:45:29.09700
Inactive Date:	Not reported
Facility Name:	VICKY TSAI DBA DRYCLEAN PRO
Facility Address:	20379 STEVENS CREEK BLVD
Facility Address 2:	Not reported
Facility City:	CUPERTINO

DRYCLEAN PRO (Continued) **S105023471**

Facility County: Not reported
Facility State: CA
Facility Zip: 950140000

CERS:
Name: DRYCLEAN-PRO
Address: 20379 STEVENS CREEK BL
City,State,Zip: CUPERTINO, CA 95014
Site ID: 112785
CERS ID: 10348864
CERS Description: Chemical Storage Facilities

Violations:
Site ID: 112785
Site Name: DRYCLEAN-PRO
Violation Date: 05-05-2016
Citation: 22 CCR 12 66262.12 - California Code of Regulations, Title 22, Chapter 12, Section(s) 66262.12
Violation Description: Failure to obtain and/or maintain an Active EPA ID.
Violation Notes: Returned to compliance on 06/06/2016. EPA ID number CAL000380674 is currently inactive. Ms. Tsai was given DTSC form 1358 at the time of inspection.
Violation Division: Santa Clara County Environmental Health
Violation Program: HW
Violation Source: CERS,

Evaluation:
Eval General Type: Compliance Evaluation Inspection
Eval Date: 08-27-2018
Violations Found: No
Eval Type: Routine done by local agency
Eval Notes: Occupancy ID: 3054
Eval Division: Santa Clara County Fire Department
Eval Program: HMRRP
Eval Source: CERS,

Eval General Type: Compliance Evaluation Inspection
Eval Date: 09-18-2023
Violations Found: No
Eval Type: Routine done by local agency
Eval Notes: Occupany ID: 3054
Eval Division: Santa Clara County Fire Department
Eval Program: HMRRP
Eval Source: CERS,

Eval General Type: Compliance Evaluation Inspection
Eval Date: 12-17-2014
Violations Found: No
Eval Type: Routine done by local agency
Eval Notes: Occupancy ID: 3054
Eval Division: Santa Clara County Fire Department
Eval Program: HMRRP
Eval Source: CERS,

Eval General Type: Compliance Evaluation Inspection
Eval Date: 08-26-2015

DRYCLEAN PRO (Continued) **S105023471**

Violations Found: No
Eval Type: Routine done by local agency
Eval Notes: Occupancy ID: 3054
Eval Division: Santa Clara County Fire Department
Eval Program: HMRRP
Eval Source: CERS,

Eval General Type: Compliance Evaluation Inspection
Eval Date: 08-30-2016
Violations Found: No
Eval Type: Routine done by local agency
Eval Notes: Occupancy ID: 3054
Eval Division: Santa Clara County Fire Department
Eval Program: HMRRP
Eval Source: CERS,

Eval General Type: Compliance Evaluation Inspection
Eval Date: 10-24-2013
Violations Found: No
Eval Type: Routine done by local agency
Eval Notes: Occupancy ID: 3054
Eval Division: Santa Clara County Fire Department
Eval Program: HMRRP
Eval Source: CERS,

Eval General Type: Compliance Evaluation Inspection
Eval Date: 05-05-2016
Violations Found: Yes
Eval Type: Routine done by local agency
Eval Notes: Facility has 1 dry cleaning machine that uses petroleum distillates. Filters are changed and managed as hazardous waste and dry lint is disposed of to the garbage. This machine requires that the water in the still be replaced every time filters are cleaned and all contaminated water is managed as hazardous waste. Facility owner manually activates a program that triggers the machine to empty the internal waste container to an external bin and waste is immediately placed into a closed and labeled container. Spotting table has drain tubes that empty to an open container at the bottom and waste containers on the spotting table and machine were empty and dry at the time of inspection. Ms. Tsai trains her employees on hazardous waste management and maintains records of waste pickups every 6 months. Records were reviewed during the course of inspection. Facility has adequate spill response, annually serviced fire extinguishers, and waste containers are inspected weekly. covered [Truncated]
Eval Division: Santa Clara County Environmental Health
Eval Program: HW
Eval Source: CERS,

Eval General Type: Compliance Evaluation Inspection
Eval Date: 08-14-2014
Violations Found: No
Eval Type: Routine done by local agency
Eval Notes: Occupancy ID: 3054
Eval Division: Santa Clara County Fire Department
Eval Program: HMRRP
Eval Source: CERS,

DRYCLEAN PRO (Continued) **S105023471**

Eval General Type:	Compliance Evaluation Inspection
Eval Date:	08-24-2021
Violations Found:	No
Eval Type:	Routine done by local agency
Eval Notes:	Occupany ID: 3054
Eval Division:	Santa Clara County Fire Department
Eval Program:	HMRRP
Eval Source:	CERS,

Eval General Type:	Compliance Evaluation Inspection
Eval Date:	09-28-2022
Violations Found:	No
Eval Type:	Routine done by local agency
Eval Notes:	Occupany ID: 3054
Eval Division:	Santa Clara County Fire Department
Eval Program:	HMRRP
Eval Source:	CERS,

Affiliation:

Affiliation Type Desc:	Document Preparer
Entity Name:	VICKY TSAI
Entity Title:	Not reported
Affiliation Address:	Not reported
Affiliation City:	Not reported
Affiliation State:	Not reported
Affiliation Country:	Not reported
Affiliation Zip:	Not reported
Affiliation Phone:	,

Affiliation Type Desc:	Legal Owner
Entity Name:	Vicky Tsai
Entity Title:	Not reported
Affiliation Address:	20379 STEVENS CREEK BL
Affiliation City:	CUPERTINO
Affiliation State:	CA
Affiliation Country:	United States
Affiliation Zip:	95014
Affiliation Phone:	(408) 973-1979,

Affiliation Type Desc:	Property Owner
Entity Name:	John
Entity Title:	Not reported
Affiliation Address:	960 N. San Antonio Road, Suite 114
Affiliation City:	Los Altos,
Affiliation State:	CA
Affiliation Country:	United States
Affiliation Zip:	94022
Affiliation Phone:	(650) 209-3232,

Affiliation Type Desc:	Environmental Contact
Entity Name:	Vicky Tsai
Entity Title:	Not reported
Affiliation Address:	20379 STEVENS CREEK BL
Affiliation City:	Cupertino
Affiliation State:	CA
Affiliation Country:	Not reported
Affiliation Zip:	95014

DRYCLEAN PRO (Continued) **S105023471**

Affiliation Phone:	,

Affiliation Type Desc:	Facility Mailing Address
Entity Name:	Mailing Address
Entity Title:	Not reported
Affiliation Address:	20379 STEVENS CREEK BL
Affiliation City:	CUPERTINO
Affiliation State:	CA
Affiliation Country:	Not reported
Affiliation Zip:	95014
Affiliation Phone:	,

Affiliation Type Desc:	Operator
Entity Name:	Vicky Tsai
Entity Title:	Not reported
Affiliation Address:	Not reported
Affiliation City:	Not reported
Affiliation State:	Not reported
Affiliation Country:	Not reported
Affiliation Zip:	Not reported
Affiliation Phone:	(408) 973-1979,

Affiliation Type Desc:	CUPA District
Entity Name:	Santa Clara County Environmental Health
Entity Title:	Not reported
Affiliation Address:	1555 Berger Drive, Suite 300
Affiliation City:	San Jose
Affiliation State:	CA
Affiliation Country:	Not reported
Affiliation Zip:	95112-2716
Affiliation Phone:	(408) 918-3400,

Affiliation Type Desc:	Identification Signer
Entity Name:	Vicky Tsai
Entity Title:	Owner
Affiliation Address:	Not reported
Affiliation City:	Not reported
Affiliation State:	Not reported
Affiliation Country:	Not reported
Affiliation Zip:	Not reported
Affiliation Phone:	,

Affiliation Type Desc:	Parent Corporation
Entity Name:	DRYCLEAN-PRO
Entity Title:	Not reported
Affiliation Address:	Not reported
Affiliation City:	Not reported
Affiliation State:	Not reported
Affiliation Country:	Not reported
Affiliation Zip:	Not reported
Affiliation Phone:	,

133 NE 1/4-1/2 0.496 mi. 2619 ft. | **APPLE COMPUTER INC 10500 DE ANZA CUPERTINO, CA 95014** | **HIST CORTESE** | **S104396927 N/A**

Relative: Lower
Actual: 227 ft.

HIST CORTESE:

edr_fname:	APPLE COMPUTER INC
edr_fadd1:	10500 DE ANZA
City,State,Zip:	CUPERTINO, CA 95014
Region:	CORTESE
Facility County Code:	43
Reg By:	LTNKA
Reg Id:	43-0079

T134 NNE 1/2-1 0.567 mi. 2995 ft. | **SAME AS ABOVE 10700 N DE ANZA BLVD CUPERTINO, CA 95014** | **HIST UST HWP CERS** | **U001601012 N/A**

Site 1 of 3 in cluster T

Relative: Lower
Actual: 223 ft.

HIST UST:

Name:	SAME AS ABOVE
Address:	10700 N DE ANZA BLVD
City,State,Zip:	CUPERTINO, CA 95014
File Number:	Not reported
URL:	Not reported
Region:	STATE
Facility ID:	00000036517
Facility Type:	Other
Other Type:	COMPUTER COMPANY
Contact Name:	ED KOCH, FACILITIES ENG.
Telephone:	4082550900
Owner Name:	MOTOROLA FOUR-PHASE SYSTEMS
Owner Address:	10700 N. DE ANZA BLVD.
Owner City,St,Zip:	CUPERTINO, CA 95014
Total Tanks:	0002
Tank Num:	001
Container Num:	BLDG 1DSL
Year Installed:	Not reported
Tank Capacity:	00001000
Tank Used for:	PRODUCT
Type of Fuel:	DIESEL
Container Construction Thickness:	Not reported
Leak Detection:	Groundwater Monitoring Well, 10
Tank Num:	002
Container Num:	BLDG5DSL
Year Installed:	1980
Tank Capacity:	00001000
Tank Used for:	PRODUCT
Type of Fuel:	DIESEL
Container Construction Thickness:	Not reported
Leak Detection:	Groundwater Monitoring Well, 10

HWP:

EPA ID:	CAD990794158
Name:	FOUR-PHASE SYSTEMS INC

SAME AS ABOVE (Continued) **U001601012**

Address:	10700 N DE ANZA BLVD
Cleanup Status:	CLOSED
Latitude:	37.33190
Longitude:	-122.0298
Facility Type:	Historical - Non-Operating
Facility Size:	Not reported
Supervisor:	Not reported
Site Code:	Not reported
Senate District:	13
Assembly District:	26
Public Information Officer:	Not reported
Commercial Offsite Facility Types:	Not reported
Project Manager Lead:	Not reported
Project Manager:	Not reported
Permit Type:	Not reported
Permit Effective Date:	Not reported
Permit Expiration Date:	Not reported
Calenviroscreen Score:	11-15%
Total Planned Hours:	Not reported
Total Planned Amount:	Not reported
Total Actual Hours:	Not reported
Quarterly Update:	Four-Phase Systems, Inc., a manufacturer of semi-conductor components and printed circuit boards, was granted a hazardous waste permit in 1982. Motorola acquired Four-Phase that same year, but soon discontinued it's operations and submitted a closure plan on 10/30/1984. Their closure was certified by DHS on 2/2/1987. After the closure, DHS conducted an inspection of the site and found waste that was not completely removed from the site. Cleanup of the site was conducted and closure activities were finally completed. Motorola was certified closed again on 7/30/2001. The site is currently used by Apple Computer.

Activities:

EPA ID:	CAD990794158
Facility Type:	Historical - Non-Operating
Facility Name:	FOUR-PHASE SYSTEMS INC
Project Manager:	Not reported
Project Manager Lead:	Not reported
Supervisor:	Not reported
Facility Status:	CLOSED
Activity Type:	New Operating Permit
Permit Being Renewed:	Not reported
Permit Being Modified:	Not reported
Final Date:	1992-11-07 00:00:00
Type:	Not reported
Title Description:	Imported 12/2011:PERMIT1
Due Date:	Not reported
Comments:	INTENDS/CLOSED ALL WASTE HANDLING FACILITY, INTENDS/CLOSED ALL WASTE HANDLING FACILITY, Approved Request
Unit Names:	CONTAIN1, TANKSTR1, TANKTRT1, wet scrubber
Event Description:	New Operating Permit - FINAL PERMIT - WITHDRAWAL REQUEST RECEIVED
Actual Date:	11/07/1984

EPA ID:	CAD990794158
Facility Type:	Historical - Non-Operating
Facility Name:	FOUR-PHASE SYSTEMS INC
Project Manager:	Not reported
Project Manager Lead:	Not reported

SAME AS ABOVE (Continued) **U001601012**

Supervisor:	Not reported
Facility Status:	CLOSED
Activity Type:	New Operating Permit
Permit Being Renewed:	Not reported
Permit Being Modified:	Not reported
Final Date:	1992-11-07 00:00:00
Type:	Not reported
Title Description:	Imported 12/2011:PERMIT1
Due Date:	Not reported
Comments:	Not reported
Unit Names:	CONTAIN1, TANKSTR1, TANKTRT1, wet scrubber
Event Description:	New Operating Permit - APPLICATION PART A RECEIVED
Actual Date:	02/09/1981

EPA ID:	CAD990794158
Facility Type:	Historical - Non-Operating
Facility Name:	FOUR-PHASE SYSTEMS INC
Project Manager:	Not reported
Project Manager Lead:	Not reported
Supervisor:	Not reported
Facility Status:	CLOSED
Activity Type:	New Operating Permit
Permit Being Renewed:	Not reported
Permit Being Modified:	Not reported
Final Date:	1992-11-07 00:00:00
Type:	Not reported
Title Description:	Imported 12/2011:PERMIT1
Due Date:	Not reported
Comments:	INTENDS/CLOSED ALL WASTE HANDLING FACILITY, INTENDS/CLOSED ALL WASTE HANDLING FACILITY, Approved Request
Unit Names:	CONTAIN1, TANKSTR1, TANKTRT1, wet scrubber
Event Description:	New Operating Permit - FINAL PERMIT - WITHDRAWAL REQUEST ACKNOWLEDGED
Actual Date:	11/07/1992

Closure:

EPA ID:	CAD990794158
Facility Type:	Historical - Non-Operating
Facility Name:	FOUR-PHASE SYSTEMS INC
Project Manager:	Not reported
Project Manager Lead:	Not reported
Supervisor:	Not reported
Facility Size:	Not reported
Facility Status:	CLOSED
Activity Type:	Closure Final
Final Date:	Not reported
Type:	Not reported
Title Description:	Closure
Due Date:	Not reported
Comments:	Not reported
Unit Names:	CONTAIN1, TANKSTR1, TANKTRT1, wet scrubber
Event Description:	Closure Final - RECEIVE CLOSURE CERTIFICATION
Actual Date:	01/27/1987

EPA ID:	CAD990794158
Facility Type:	Historical - Non-Operating
Facility Name:	FOUR-PHASE SYSTEMS INC
Project Manager:	Not reported

SAME AS ABOVE (Continued) **U001601012**

Project Manager Lead:	Not reported
Supervisor:	Not reported
Facility Size:	Not reported
Facility Status:	CLOSED
Activity Type:	Closure Final
Final Date:	Not reported
Type:	Not reported
Title Description:	Closure
Due Date:	Not reported
Comments:	Originally certified closed on 2/2/1987 but reassessment of the site found remaining waste that needed to be cleaned. The site was later assessed and DTSC determined no further action was needed.
Unit Names:	CONTAIN1, TANKSTR1, TANKTRT1, wet scrubber
Event Description:	Closure Final - ISSUE CLOSURE VERIFICATION
Actual Date:	07/30/2001

EPA ID:	CAD990794158
Facility Type:	Historical - Non-Operating
Facility Name:	FOUR-PHASE SYSTEMS INC
Project Manager:	Not reported
Project Manager Lead:	Not reported
Supervisor:	Not reported
Facility Size:	Not reported
Facility Status:	CLOSED
Activity Type:	Closure Final
Final Date:	Not reported
Type:	Not reported
Title Description:	Closure
Due Date:	Not reported
Comments:	Not reported
Unit Names:	CONTAIN1, TANKSTR1, TANKTRT1, wet scrubber
Event Description:	Closure Final - CLOSURE PLAN RECEIVED
Actual Date:	10/30/1984

CERS:

Name:	FOUR-PHASE SYSTEMS I
Address:	10700 N DE ANZA BLVD
City,State,Zip:	CUPERTINO, CA 950140000
Site ID:	607465
CERS ID:	80001514
CERS Description:	Corrective Action

Affiliation:

Affiliation Type Desc:	Supervisor
Entity Name:	Mark Piros
Entity Title:	Not reported
Affiliation Address:	Not reported
Affiliation City:	Not reported
Affiliation State:	Not reported
Affiliation Country:	Not reported
Affiliation Zip:	Not reported
Affiliation Phone:	,

Name:	FOUR-PHASE SYSTEMS INC
Address:	10700 N DE ANZA BLVD

SAME AS ABOVE (Continued) **U001601012**

City,State,Zip: CUPERTINO, CA 950140000
Site ID: 607466
CERS ID: CAD990794158
CERS Description: Hazardous Waste

Affiliation:
Affiliation Type Desc: Facility Owner
Entity Name: Sobrato Development Co.
Entity Title: Not reported
Affiliation Address: 20700 NALLEY GREEN DRIVE
Affiliation City: CUPERTINO
Affiliation State: CA
Affiliation Country: Not reported
Affiliation Zip: 950140000
Affiliation Phone: 4084460700,

Affiliation Type Desc: Facility Contact
Entity Name: NON-DELIVERABLE 4/94 FEE FORM
Entity Title: Not reported
Affiliation Address: 10700 N DE ANZA BLVD
Affiliation City: CUPERTINO
Affiliation State: CA
Affiliation Country: Not reported
Affiliation Zip: 950140000
Affiliation Phone: 4082550900,

T135 **MOTOROLA FOUR PHASE INC** **CORRACTS** **1000341814**
NNE **10700 N DE ANZA BLVD** **RCRA-TSDF** **CAD990794158**
1/2-1 **CUPERTINO, CA 95014** **RCRA-SQG**
0.567 mi. **FINDS**
2995 ft. **Site 2 of 3 in cluster T** **ECHO**

Relative:
Lower

Actual:
223 ft.

CORRACTS:
Name: MOTOROLA FOUR PHASE INC
Address: 10700 N DE ANZA BLVD
Address 2: Not reported
EPA ID: CAD990794158
Area Name: ENTIRE FACILITY
Corrective Action: RFA COMPLETED
Actual Date: 20001130
Air Release Indicator: Not reported
Groundwater Release Indicator: Not reported
Soil Release Indicator: Not reported
Surface Water Release Indicator: Not reported

Name: MOTOROLA FOUR PHASE INC
Address: 10700 N DE ANZA BLVD
Address 2: Not reported
EPA ID: CAD990794158
Area Name: ENTIRE FACILITY
Corrective Action: DETERMINATION OF NEED FOR AN INVESTIGATION-INVESTIGATION IS NOT NECESSARY
Actual Date: 20010730
Air Release Indicator: Not reported
Groundwater Release Indicator: Not reported
Soil Release Indicator: Not reported
Surface Water Release Indicator: Not reported

MOTOROLA FOUR PHASE INC (Continued) **1000341814**

Name:	MOTOROLA FOUR PHASE INC
Address:	10700 N DE ANZA BLVD
Address 2:	Not reported
EPA ID:	CAD990794158
Area Name:	ENTIRE FACILITY
Corrective Action:	DETERMINATION OF NEED FOR AN INVESTIGATION-INVESTIGATION IS NECESSARY
Actual Date:	20001130
Air Release Indicator:	Not reported
Groundwater Release Indicator:	Not reported
Soil Release Indicator:	Not reported
Surface Water Release Indicator:	Not reported

Name:	MOTOROLA FOUR PHASE INC
Address:	10700 N DE ANZA BLVD
Address 2:	Not reported
EPA ID:	CAD990794158
Area Name:	ENTIRE FACILITY
Corrective Action:	REMEDY DECISION
Actual Date:	20010730
Air Release Indicator:	Not reported
Groundwater Release Indicator:	Not reported
Soil Release Indicator:	Not reported
Surface Water Release Indicator:	Not reported

RCRA TSDF:

Treatment Storage and Disposal Type:	Storage, Treatment
Full Enforcement Universe:	Not reported
Corrective Action Workload Universe:	Yes
Permit Renewals Workload Universe:	Not reported
Permit Workload Universe:	Not reported
Permit Progress Universe:	Storage, Treatment
Post-Closure Workload Universe:	Not reported
Closure Workload Universe:	Not reported
Operating TSDF Universe:	Not reported
Commercial TSD Indicator:	No
Active Site Fed-Reg Treatment Storage and Disposal Facility:	Not reported
Active Site Converter Treatment storage and Disposal Facility:	Not reported
Active Site State-Reg Treatment Storage and Disposal Facility:	Not reported
TSDFs Potentially Subject to CA Under 3004 (u)/(v) Universe:	No
TSDFs Only Subject to CA under Discretionary Auth Universe:	Yes

RCRA Listings:

Date Form Received by Agency:	19960901
Handler Name:	Motorola Four Phase Inc
Handler Address:	10700 N De Anza Blvd
Handler City,State,Zip:	CUPERTINO, CA 95014
EPA ID:	CAD990794158
Contact Name:	Not reported
Contact Address:	Not reported
Contact City,State,Zip:	Not reported
Contact Telephone:	Not reported
Contact Fax:	Not reported
Contact Email:	Not reported
Contact Title:	Not reported
EPA Region:	09

MOTOROLA FOUR PHASE INC (Continued) **1000341814**

Land Type:		Not reported
Federal Waste Generator Description:		Small Quantity Generator
Non-Notifier:		Not reported
Biennial Report Cycle:		Not reported
Accessibility:		Not reported
Active Site Indicator:		Handler Activities, Corrective Action Activities
State District Owner:		Ca
State District:		2
Mailing Address:		10700 N DE ANZA BLVD.
Mailing City,State,Zip:		CUPERTINO, CA 95014
Owner Name:	Not reported	
Owner Type:		Not reported
Operator Name:	Motorola Four Phase Inc	
Operator Type:		Private
Short-Term Generator Activity:		No
Importer Activity:		No
Mixed Waste Generator:		No
Transporter Activity:		No
Transfer Facility Activity:		No
Recycler Activity with Storage:		No
Small Quantity On-Site Burner Exemption:		No
Smelting Melting and Refining Furnace Exemption:		No
Underground Injection Control:		No
Off-Site Waste Receipt:		No
Universal Waste Indicator:		No
Universal Waste Destination Facility:		No
Federal Universal Waste:		No
Active Site State-Reg Handler:		---
Federal Facility Indicator:		Not reported
Hazardous Secondary Material Indicator:		N
Sub-Part K Indicator:		Not reported
2018 GPRA Permit Baseline:		Not on the Baseline
2018 GPRA Renewals Baseline:		Not on the Baseline
202 GPRA Corrective Action Baseline:		No
Subject to Corrective Action Universe:		Yes
Non-TSDFs Where RCRA CA has Been Imposed Universe:		No
Corrective Action Priority Ranking:		No NCAPS ranking
Environmental Control Indicator:		No
Institutional Control Indicator:		No
Human Exposure Controls Indicator:		N/A
Groundwater Controls Indicator:		N/A
Significant Non-Complier Universe:		No
Unaddressed Significant Non-Complier Universe:		No
Addressed Significant Non-Complier Universe:		No
Significant Non-Complier With a Compliance Schedule Universe:		No
Financial Assurance Required:		Not reported
Handler Date of Last Change:		20020627
Recognized Trader-Importer:		No
Recognized Trader-Exporter:		No
Importer of Spent Lead Acid Batteries:		No
Exporter of Spent Lead Acid Batteries:		No
Recycler Activity Without Storage:		No
Manifest Broker:		No
Sub-Part P Indicator:		No

MOTOROLA FOUR PHASE INC (Continued) **1000341814**

Handler - Owner Operator:

Owner/Operator Indicator:	Owner
Owner/Operator Name: SOBRATO DEVELOPMENT CO.	
Legal Status:	Private
Date Became Current:	Not reported
Date Ended Current:	Not reported
Owner/Operator Address:	20700 NALLEY GREEN DRIVE
Owner/Operator City,State,Zip:	CUPERTINO, CA 95014
Owner/Operator Telephone:	408-446-0700
Owner/Operator Telephone Ext:	Not reported
Owner/Operator Fax:	Not reported
Owner/Operator Email:	Not reported

Owner/Operator Indicator:	Operator
Owner/Operator Name: MOTOROLA FOUR PHASE INC	
Legal Status:	Private
Date Became Current:	Not reported
Date Ended Current:	Not reported
Owner/Operator Address:	10700 N DE ANZA BLVD
Owner/Operator City,State,Zip:	CITY NOT REPORTED, CA 99999
Owner/Operator Telephone:	408-255-0900
Owner/Operator Telephone Ext:	Not reported
Owner/Operator Fax:	Not reported
Owner/Operator Email:	Not reported

Historic Generators:

Receive Date:	19960901
Handler Name: MOTOROLA FOUR PHASE INC	
Federal Waste Generator Description:	Small Quantity Generator
State District Owner:	Ca
Large Quantity Handler of Universal Waste:	No
Recognized Trader Importer:	No
Recognized Trader Exporter:	No
Spent Lead Acid Battery Importer:	No
Spent Lead Acid Battery Exporter:	No
Current Record:	Yes
Non Storage Recycler Activity:	Not reported
Electronic Manifest Broker:	Not reported

Receive Date:	19800804
Handler Name: MOTOROLA FOUR PHASE INC	
Federal Waste Generator Description:	Large Quantity Generator
State District Owner:	Ca
Large Quantity Handler of Universal Waste:	No
Recognized Trader Importer:	No
Recognized Trader Exporter:	No
Spent Lead Acid Battery Importer:	No
Spent Lead Acid Battery Exporter:	No
Current Record:	No
Non Storage Recycler Activity:	Not reported
Electronic Manifest Broker:	Not reported

List of NAICS Codes and Descriptions:

NAICS Codes:	No NAICS Codes Found

MOTOROLA FOUR PHASE INC (Continued) **1000341814**

Has the Facility Received Notices of Violations:

Found Violation:	Yes
Agency Which Determined Violation:	State
Violation Short Description:	TSD - Financial Requirements
Date Violation was Determined:	19871102
Actual Return to Compliance Date:	19880218
Return to Compliance Qualifier:	Observed
Violation Responsible Agency:	State
Scheduled Compliance Date:	Not reported
Enforcement Identifier:	001
Date of Enforcement Action:	19880129
Enforcement Responsible Agency:	State
Enforcement Docket Number:	Not reported
Enforcement Attorney:	R9
Corrective Action Component:	No
Appeal Initiated Date:	Not reported
Appeal Resolution Date:	Not reported
Disposition Status Date:	Not reported
Disposition Status:	Not reported
Disposition Status Description:	Not reported
Consent/Final Order Sequence Number:	Not reported
Consent/Final Order Respondent Name:	Not reported
Consent/Final Order Lead Agency:	Not reported
Enforcement Type:	WRITTEN INFORMAL
Enforcement Responsible Person:	R9
Enforcement Responsible Sub-Organization:	Not reported
SEP Sequence Number:	Not reported
SEP Expenditure Amount:	Not reported
SEP Scheduled Completion Date:	Not reported
SEP Actual Date:	Not reported
SEP Defaulted Date:	Not reported
SEP Type:	Not reported
SEP Type Description:	Not reported
Proposed Amount:	Not reported
Final Monetary Amount:	Not reported
Paid Amount:	Not reported
Final Count:	Not reported
Final Amount:	Not reported

Found Violation:	Yes
Agency Which Determined Violation:	State
Violation Short Description:	TSD - General
Date Violation was Determined:	19871029
Actual Return to Compliance Date:	19881018
Return to Compliance Qualifier:	Observed
Violation Responsible Agency:	State
Scheduled Compliance Date:	19880624
Enforcement Identifier:	001
Date of Enforcement Action:	19880617
Enforcement Responsible Agency:	State
Enforcement Docket Number:	Not reported
Enforcement Attorney:	R9
Corrective Action Component:	No
Appeal Initiated Date:	Not reported
Appeal Resolution Date:	Not reported
Disposition Status Date:	Not reported
Disposition Status:	Not reported

MOTOROLA FOUR PHASE INC (Continued) **1000341814**

Disposition Status Description: Not reported
Consent/Final Order Sequence Number:Not reported
Consent/Final Order Respondent Name: Not reported
Consent/Final Order Lead Agency: Not reported
Enforcement Type: WRITTEN INFORMAL
Enforcement Responsible Person: R9
Enforcement Responsible Sub-Organization: Not reported
SEP Sequence Number: Not reported
SEP Expenditure Amount: Not reported
SEP Scheduled Completion Date: Not reported
SEP Actual Date: Not reported
SEP Defaulted Date: Not reported
SEP Type: Not reported
SEP Type Description: Not reported
Proposed Amount: Not reported
Final Monetary Amount: Not reported
Paid Amount: Not reported
Final Count: Not reported
Final Amount: Not reported

Evaluation Action Summary:
Evaluation Date: 19871102
Evaluation Responsible Agency: State
Found Violation: Yes
Evaluation Type Description: FINANCIAL RECORD REVIEW
Evaluation Responsible Person Identifier: R9
Evaluation Responsible Sub-Organization: Not reported
Actual Return to Compliance Date: 19880218
Scheduled Compliance Date: Not reported
Date of Request: Not reported
Date Response Received: Not reported
Request Agency: Not reported
Former Citation: Not reported

Evaluation Date: 19871029
Evaluation Responsible Agency: State
Found Violation: Yes
Evaluation Type Description: COMPLIANCE EVALUATION INSPECTION
Evaluation Responsible Person Identifier: R9
Evaluation Responsible Sub-Organization: Not reported
Actual Return to Compliance Date: 19881018
Scheduled Compliance Date: 19880624
Date of Request: Not reported
Date Response Received: Not reported
Request Agency: Not reported
Former Citation: Not reported

MOTOROLA FOUR PHASE INC (Continued) **1000341814**

FINDS:
Registry ID: 110002903797

Click Here for FRS Facility Detail Report:

Environmental Interest/Information System:
The Resource Conservation and Recovery Act Information System (RCRAInfo) is EPA's comprehensive information system in support of the Resource Conservation and Recovery Act (RCRA) of 1976 and the Hazardous and Solid Waste Amendments (HSWA) of 1984. It tracks many types of information about generators, transporters, treaters, storers, and disposers of hazardous waste.

Click this hyperlink while viewing on your computer to access additional FINDS: detail in the EDR Site Report.

ECHO:
Envid: 1000341814
Registry ID: 110002903797

DFR URL:
Name: MOTOROLA FOUR PHASE INC
Address: 10700 N DE ANZA BLVD
City,State,Zip: CUPERTINO, CA 95014

T136 **FOUR-PHASE SYSTEMS INC** **ENVIROSTOR** **S118757534**
NNE **10700 N DE ANZA BLVD** **N/A**
1/2-1 **CUPERTINO, CA 95014**
0.567 mi.
2995 ft. **Site 3 of 3 in cluster T**

Relative:
Lower
Actual:
223 ft.

ENVIROSTOR:

Name:	FOUR-PHASE SYSTEMS INC
Address:	10700 N DE ANZA BLVD
City,State,Zip:	CUPERTINO, CA 950140000
Facility ID:	80001514
Status:	No Action Required
Status Date:	04/23/2013
Site Code:	Not reported
Site Type:	Corrective Action
Site Type Detailed:	Corrective Action
Acres:	40
NPL:	NO
Regulatory Agencies:	SMBRP
Lead Agency:	WM
Program Manager:	Not reported
Supervisor:	* Mark Piros
Division Branch:	Cleanup Berkeley
Assembly:	26
Senate:	13
Special Program:	Not reported
Restricted Use:	NO
Site Mgmt Req:	NONE SPECIFIED
Funding:	Not reported
Latitude:	37.33190
Longitude:	-122.0298
APN:	31602105, 31602106, 31602107, 31602108, 31602109, 31602110
Past Use:	MANUFACTURING - ELECTRONIC

FOUR-PHASE SYSTEMS INC (Continued) **S118757534**

Potential COC: Freon 113 Tetrachloroethylene (PCE 1,1,1-Trichloroethane (TCA Trichloroethylene (TCE 1,1-Dichloroethylene
Confirmed COC: Freon 113 Tetrachloroethylene (PCE 1,1,1-Trichloroethane (TCA Trichloroethylene (TCE 1,1-Dichloroethylene
Potential Description: SV
Alias Name: 31602105
Alias Type: APN
Alias Name: 31602106
Alias Type: APN
Alias Name: 31602107
Alias Type: APN
Alias Name: 31602108
Alias Type: APN
Alias Name: 31602109
Alias Type: APN
Alias Name: 31602110
Alias Type: APN
Alias Name: CAD990794158
Alias Type: EPA Identification Number
Alias Name: 80001514
Alias Type: Envirostor ID Number

Completed Info:
Completed Area Name: PROJECT WIDE
Completed Sub Area Name: Not reported
Completed Document Type: Preliminary Assessment Report
Completed Date: 08/27/1991
Comments: Not reported

Completed Area Name: PROJECT WIDE
Completed Sub Area Name: Not reported
Completed Document Type: Technical Report
Completed Date: 09/23/1991
Comments: Not reported

Completed Area Name: PROJECT WIDE
Completed Sub Area Name: Not reported
Completed Document Type: Correspondence
Completed Date: 04/29/1986
Comments: Not reported

Completed Area Name: PROJECT WIDE
Completed Sub Area Name: Not reported
Completed Document Type: Technical Report
Completed Date: 08/01/1983
Comments: Not reported

Completed Area Name: PROJECT WIDE
Completed Sub Area Name: Not reported
Completed Document Type: Technical Report
Completed Date: 01/06/1992
Comments: Not reported

Completed Area Name: PROJECT WIDE
Completed Sub Area Name: Not reported
Completed Document Type: RCRA Facility Assessment Report
Completed Date: 07/30/2001
Comments: RCRA Facility Assessment amendment for the former Motorola-Four Phase

FOUR-PHASE SYSTEMS INC (Continued) **S118757534**

Facility determined that no further action is required.

Completed Area Name: PROJECT WIDE
Completed Sub Area Name: Not reported
Completed Document Type: RCRA Facility Assessment Report
Completed Date: 07/30/2001
Comments: Not reported

Completed Area Name: PROJECT WIDE
Completed Sub Area Name: Not reported
Completed Document Type: Consent Order
Completed Date: 07/30/2001
Comments: Not reported

Completed Area Name: PROJECT WIDE
Completed Sub Area Name: Not reported
Completed Document Type: RCRA Facility Assessment Report
Completed Date: 11/30/2000
Comments: Not reported

Completed Area Name: PROJECT WIDE
Completed Sub Area Name: Not reported
Completed Document Type: Technical Report
Completed Date: 04/24/1989
Comments: Not reported

Future Area Name: Not reported
Future Sub Area Name: Not reported
Future Document Type: Not reported
Future Due Date: Not reported
Schedule Area Name: Not reported
Schedule Sub Area Name: Not reported
Schedule Document Type: Not reported
Schedule Due Date: Not reported
Schedule Revised Date: Not reported

137
WSW
1/2-1
0.676 mi.
3568 ft.

Relative:
Higher

Actual:
323 ft.

ACRIAN INC
10131 BUBB RD
CUPERTINO, CA 95014

SEMS-ARCHIVE **1000245625**
ENVIROSTOR **CAD092205889**
HIST UST
RCRA NonGen / NLR
FINDS
ECHO
HWP
CERS

SEMS Archive:
Site ID: 0900264
EPA ID: CAD092205889
Name: ACRIAN INC
Address: 10131 BUBB RD
Address 2: Not reported
City,State,Zip: CUPERTINO, CA 95014
Cong District: 12
FIPS Code: 06085
FF: N
NPL: Not on the NPL
Non NPL Status: NFRAP-Site does not qualify for the NPL based on existing information

ACRIAN INC (Continued) **1000245625**

SEMS Archive Detail:

Region:	09
Site ID:	0900264
EPA ID:	CAD092205889
Site Name:	ACRIAN INC
NPL:	N
FF:	N
OU:	00
Action Code:	PA
Action Name:	PA
SEQ:	1
Start Date:	1999-02-23 05:00:00
Finish Date:	1999-09-07 04:00:00
Qual:	N
Current Action Lead:	EPA Perf

Region:	09
Site ID:	0900264
EPA ID:	CAD092205889
Site Name:	ACRIAN INC
NPL:	N
FF:	N
OU:	00
Action Code:	DS
Action Name:	DISCVRY
SEQ:	1
Start Date:	1991-04-01 05:00:00
Finish Date:	1991-04-01 05:00:00
Qual:	Not reported
Current Action Lead:	EPA Perf

Region:	09
Site ID:	0900264
EPA ID:	CAD092205889
Site Name:	ACRIAN INC
NPL:	N
FF:	N
OU:	00
Action Code:	VS
Action Name:	ARCH SITE
SEQ:	1
Start Date:	Not reported
Finish Date:	1999-09-07 04:00:00
Qual:	Not reported
Current Action Lead:	EPA Perf In-Hse

ENVIROSTOR:

Name:	ACRIAN INCORPORATED
Address:	10131 BUBB ROAD
City,State,Zip:	CUPERTINO, CA 950140000
Facility ID:	80001710
Status:	Inactive - Needs Evaluation
Status Date:	06/22/2009
Site Code:	Not reported
Site Type:	Corrective Action

ACRIAN INC (Continued) **1000245625**

Site Type Detailed: Corrective Action
Acres: 0
NPL: NO
Regulatory Agencies: NONE SPECIFIED
Lead Agency: NONE SPECIFIED
Program Manager: Not reported
Supervisor: * Mark Piros
Division Branch: Cleanup Berkeley
Assembly: 26
Senate: 13
Special Program: Not reported
Restricted Use: NO
Site Mgmt Req: NONE SPECIFIED
Funding: Not reported
Latitude: 37.32078
Longitude: -122.0513
APN: 357-20-004
Past Use: NONE SPECIFIED
Potential COC: NONE SPECIFIED
Confirmed COC: NONE SPECIFIED
Potential Description: NONE SPECIFIED
Alias Name: 357-20-004
Alias Type: APN
Alias Name: CAD092205889
Alias Type: EPA Identification Number
Alias Name: 80001710
Alias Type: Envirostor ID Number

Completed Info:
Completed Area Name: Not reported
Completed Sub Area Name: Not reported
Completed Document Type: Not reported
Completed Date: Not reported
Comments: Not reported

Future Area Name: Not reported
Future Sub Area Name: Not reported
Future Document Type: Not reported
Future Due Date: Not reported
Schedule Area Name: Not reported
Schedule Sub Area Name: Not reported
Schedule Document Type: Not reported
Schedule Due Date: Not reported
Schedule Revised Date: Not reported

HIST UST:
Name: ACRIAN INC MFG
Address: 10131 BUBB RD
City,State,Zip: CUPERTINO, CA 95014
File Number: 0002cd58

URL:
Region: STATE
Facility ID: 00000001420
Facility Type: Other
Other Type: SEMICONDUCTOR
Contact Name: Not reported

ACRIAN INC (Continued) **1000245625**

Telephone:	4089968545
Owner Name:	ACRIAN INC.
Owner Address:	10131 BUBB RD
Owner City,St,Zip:	CUPERTINO, CA 95014
Total Tanks:	0001

Tank Num:	001
Container Num:	1
Year Installed:	Not reported
Tank Capacity:	00001000
Tank Used for:	WASTE
Type of Fuel:	Not reported
Container Construction Thickness:	6
Leak Detection:	Visual, Groundwater Monitoring Well, 10

Click here for Geo Tracker PDF:

RCRA Listings:

Date Form Received by Agency:	19800818
Handler Name:	Acrian Inc
Handler Address:	10131 Bubb Rd
Handler City,State,Zip:	CUPERTINO, CA 95014
EPA ID:	CAD092205889
Contact Name:	ENVIRONMENTAL MANAGER
Contact Address:	10131 BUBB RD
Contact City,State,Zip:	CUPERTINO, CA 95014
Contact Telephone:	408-996-8522
Contact Fax:	Not reported
Contact Email:	Not reported
Contact Title:	Not reported
EPA Region:	09
Land Type:	Other
Federal Waste Generator Description:	Not a generator, verified
Non-Notifier:	Not reported
Biennial Report Cycle:	Not reported
Accessibility:	Not reported
Active Site Indicator:	Not reported
State District Owner:	Ca
State District:	2
Mailing Address:	10131 BUBB ROAD
Mailing City,State,Zip:	CUPERTINO, CA 95014
Owner Name:	Elisabeth A. Griffinger
Owner Type:	Private
Operator Name:	Acrian, Incorporated
Operator Type:	Private
Short-Term Generator Activity:	No
Importer Activity:	No
Mixed Waste Generator:	No
Transporter Activity:	No
Transfer Facility Activity:	No
Recycler Activity with Storage:	No
Small Quantity On-Site Burner Exemption:	No
Smelting Melting and Refining Furnace Exemption:	No
Underground Injection Control:	No
Off-Site Waste Receipt:	No
Universal Waste Indicator:	No
Universal Waste Destination Facility:	No

ACRIAN INC (Continued) **1000245625**

Federal Universal Waste:	No
Active Site State-Reg Handler:	---
Federal Facility Indicator:	Not reported
Hazardous Secondary Material Indicator:	N
Sub-Part K Indicator:	Not reported
2018 GPRA Permit Baseline:	Not on the Baseline
2018 GPRA Renewals Baseline:	Not on the Baseline
202 GPRA Corrective Action Baseline:	No
Subject to Corrective Action Universe:	No
Non-TSDFs Where RCRA CA has Been Imposed Universe:	No
Corrective Action Priority Ranking:	No NCAPS ranking
Environmental Control Indicator:	No
Institutional Control Indicator:	No
Human Exposure Controls Indicator:	N/A
Groundwater Controls Indicator:	N/A
Significant Non-Complier Universe:	No
Unaddressed Significant Non-Complier Universe:	No
Addressed Significant Non-Complier Universe:	No
Significant Non-Complier With a Compliance Schedule Universe:	No
Financial Assurance Required:	Not reported
Handler Date of Last Change:	20020627
Recognized Trader-Importer:	No
Recognized Trader-Exporter:	No
Importer of Spent Lead Acid Batteries:	No
Exporter of Spent Lead Acid Batteries:	No
Recycler Activity Without Storage:	No
Manifest Broker:	No
Sub-Part P Indicator:	No

Handler - Owner Operator:

Owner/Operator Indicator:	Owner
Owner/Operator Name: ELISABETH A. GRIFFINGER	
Legal Status:	Private
Date Became Current:	Not reported
Date Ended Current:	Not reported
Owner/Operator Address:	1170 SACRAMENTO STREET
Owner/Operator City,State,Zip:	SAN FRANCISCO, CA 94108
Owner/Operator Telephone:	415-441-1140
Owner/Operator Telephone Ext:	Not reported
Owner/Operator Fax:	Not reported
Owner/Operator Email:	Not reported

Owner/Operator Indicator:	Operator
Owner/Operator Name: ACRIAN, INCORPORATED	
Legal Status:	Private
Date Became Current:	Not reported
Date Ended Current:	Not reported
Owner/Operator Address:	10131 BUBB ROAD
Owner/Operator City,State,Zip:	CITY NOT REPORTED, CA 99999
Owner/Operator Telephone:	408-996-8522
Owner/Operator Telephone Ext:	Not reported
Owner/Operator Fax:	Not reported
Owner/Operator Email:	Not reported

Historic Generators:

ACRIAN INC (Continued) **1000245625**

Receive Date:	19800818
Handler Name:	ACRIAN INC
Federal Waste Generator Description:	Not a generator, verified
State District Owner:	Ca
Large Quantity Handler of Universal Waste:	No
Recognized Trader Importer:	No
Recognized Trader Exporter:	No
Spent Lead Acid Battery Importer:	No
Spent Lead Acid Battery Exporter:	No
Current Record:	Yes
Non Storage Recycler Activity:	Not reported
Electronic Manifest Broker:	Not reported

List of NAICS Codes and Descriptions:

NAICS Code:	334413
NAICS Description:	Semiconductor And Related Device Manufacturing

Has the Facility Received Notices of Violations:

Found Violation:	Yes
Agency Which Determined Violation:	State
Violation Short Description:	TSD - Financial Requirements
Date Violation was Determined:	19880502
Actual Return to Compliance Date:	19880718
Return to Compliance Qualifier:	Observed
Violation Responsible Agency:	State
Scheduled Compliance Date:	Not reported
Enforcement Identifier:	001
Date of Enforcement Action:	19880526
Enforcement Responsible Agency:	State
Enforcement Docket Number:	Not reported
Enforcement Attorney:	R9
Corrective Action Component:	No
Appeal Initiated Date:	Not reported
Appeal Resolution Date:	Not reported
Disposition Status Date:	Not reported
Disposition Status:	Not reported
Disposition Status Description:	Not reported
Consent/Final Order Sequence Number:	Not reported
Consent/Final Order Respondent Name:	Not reported
Consent/Final Order Lead Agency:	Not reported
Enforcement Type:	WRITTEN INFORMAL
Enforcement Responsible Person:	R9
Enforcement Responsible Sub-Organization:	Not reported
SEP Sequence Number:	Not reported
SEP Expenditure Amount:	Not reported
SEP Scheduled Completion Date:	Not reported
SEP Actual Date:	Not reported
SEP Defaulted Date:	Not reported
SEP Type:	Not reported
SEP Type Description:	Not reported
Proposed Amount:	Not reported
Final Monetary Amount:	Not reported
Paid Amount:	Not reported
Final Count:	Not reported
Final Amount:	Not reported

ACRIAN INC (Continued) **1000245625**

Found Violation:	No
Agency Which Determined Violation:	Not reported
Violation Short Description:	Not reported
Date Violation was Determined:	Not reported
Actual Return to Compliance Date:	Not reported
Return to Compliance Qualifier:	Not reported
Violation Responsible Agency:	Not reported
Scheduled Compliance Date:	Not reported
Enforcement Identifier:	Not reported
Date of Enforcement Action:	Not reported
Enforcement Responsible Agency:	Not reported
Enforcement Docket Number:	Not reported
Enforcement Attorney:	Not reported
Corrective Action Component:	Not reported
Appeal Initiated Date:	Not reported
Appeal Resolution Date:	Not reported
Disposition Status Date:	Not reported
Disposition Status:	Not reported
Disposition Status Description:	Not reported
Consent/Final Order Sequence Number:	Not reported
Consent/Final Order Respondent Name:	Not reported
Consent/Final Order Lead Agency:	Not reported
Enforcement Type:	Not reported
Enforcement Responsible Person:	Not reported
Enforcement Responsible Sub-Organization:	Not reported
SEP Sequence Number:	Not reported
SEP Expenditure Amount:	Not reported
SEP Scheduled Completion Date:	Not reported
SEP Actual Date:	Not reported
SEP Defaulted Date:	Not reported
SEP Type:	Not reported
SEP Type Description:	Not reported
Proposed Amount:	Not reported
Final Monetary Amount:	Not reported
Paid Amount:	Not reported
Final Count:	Not reported
Final Amount:	Not reported

Evaluation Action Summary:

Evaluation Date:	19880502
Evaluation Responsible Agency:	State
Found Violation:	Yes
Evaluation Type Description:	FINANCIAL RECORD REVIEW
Evaluation Responsible Person Identifier:	R9
Evaluation Responsible Sub-Organization:	Not reported
Actual Return to Compliance Date:	19880718
Scheduled Compliance Date:	Not reported
Date of Request:	Not reported
Date Response Received:	Not reported
Request Agency:	Not reported
Former Citation:	Not reported

Evaluation Date:	19880210
Evaluation Responsible Agency:	State
Found Violation:	No
Evaluation Type Description:	COMPLIANCE EVALUATION INSPECTION
Evaluation Responsible Person Identifier:	R9

ACRIAN INC (Continued) **1000245625**

Evaluation Responsible Sub-Organization:	Not reported
Actual Return to Compliance Date:	Not reported
Scheduled Compliance Date:	Not reported
Date of Request:	Not reported
Date Response Received:	Not reported
Request Agency:	Not reported
Former Citation:	Not reported

FINDS:
Registry ID: 110002663476

Click Here for FRS Facility Detail Report:

Environmental Interest/Information System:
The Resource Conservation and Recovery Act Information System (RCRAInfo) is EPA's comprehensive information system in support of the Resource Conservation and Recovery Act (RCRA) of 1976 and the Hazardous and Solid Waste Amendments (HSWA) of 1984. It tracks many types of information about generators, transporters, treaters, storers, and disposers of hazardous waste.

Click this hyperlink while viewing on your computer to access additional FINDS: detail in the EDR Site Report.

ECHO:

Envid:	1000245625
Registry ID:	110002663476

DFR URL:

Name:	ACRIAN INC
Address:	10131 BUBB RD
City,State,Zip:	CUPERTINO, CA 95014

HWP:

EPA ID:	CAD092205889
Name:	ACRIAN INCORPORATED
Address:	10131 BUBB ROAD
Cleanup Status:	CLOSED
Latitude:	37.32078
Longitude:	-122.0513
Facility Type:	Historical - Non-Operating
Facility Size:	Not reported
Supervisor:	Not reported
Site Code:	Not reported
Senate District:	13
Assembly District:	26
Public Information Officer:	Not reported
Commercial Offsite Facility Types:	Not reported
Project Manager Lead:	Not reported
Project Manager:	Not reported
Permit Type:	RCRA
Permit Effective Date:	Not reported
Permit Expiration Date:	Not reported
Calenviroscreen Score:	21-25%
Total Planned Hours:	Not reported
Total Planned Amount:	Not reported

ACRIAN INC (Continued) **1000245625**

Total Actual Hours: Not reported
Quarterly Update: 10/18/2017 - This facility submitted a Part A and received an ISD in December of 1981. They then applied for a variance which was denied on 5/21/1984. The facility then clean closed, see letters dated 6/30/1987,9/3/1987, and 6/28/1988.

Closure:
EPA ID: CAD092205889
Facility Type: Historical - Non-Operating
Facility Name: ACRIAN INCORPORATED
Project Manager: Not reported
Project Manager Lead: Not reported
Supervisor: Not reported
Facility Size: Not reported
Facility Status: CLOSED
Activity Type: Closure Final
Final Date: Not reported
Type: RCRA
Title Description: Clean Closed
Due Date: Not reported
Comments: see closure verification letter dated 09/03/1987 and letter dated 06/28/1988.
Unit Names: Unit1
Event Description: Closure Final - ISSUE CLOSURE VERIFICATION
Actual Date: 06/28/1988

CERS:
Name: ACRIAN INCORPORATED
Address: 10131 BUBB ROAD
City,State,Zip: CUPERTINO, CA 950140000
Site ID: 605874
CERS ID: 80001710
CERS Description: Corrective Action

Affiliation:
Affiliation Type Desc: Facility Owner
Entity Name: ELISABETH A GRIFFINGER
Entity Title: Not reported
Affiliation Address: 1170 SACRAMENTO STREET
Affiliation City: SAN FRANCISCO
Affiliation State: CA
Affiliation Country: Not reported
Affiliation Zip: 941080000
Affiliation Phone: 4154411140,

Affiliation Type Desc: Facility Contact
Entity Name: UNDELIVERABLE 1/95 SURVEY HN
Entity Title: Not reported
Affiliation Address: 10131 BUBB ROAD
Affiliation City: CUPERTINO
Affiliation State: CA
Affiliation Country: Not reported
Affiliation Zip: 950140000
Affiliation Phone: 4089968522,

Affiliation Type Desc: Supervisor
Entity Name: Mark Piros

ACRIAN INC (Continued) **1000245625**

Entity Title:	Not reported
Affiliation Address:	Not reported
Affiliation City:	Not reported
Affiliation State:	Not reported
Affiliation Country:	Not reported
Affiliation Zip:	Not reported
Affiliation Phone:	,

Name:	ACRIAN INCORPORATED
Address:	10131 BUBB ROAD
City,State,Zip:	CUPERTINO, CA 950140000
Site ID:	605874
CERS ID:	CAD092205889
CERS Description:	Hazardous Waste

Affiliation:

Affiliation Type Desc:	Facility Owner
Entity Name:	ELISABETH A GRIFFINGER
Entity Title:	Not reported
Affiliation Address:	1170 SACRAMENTO STREET
Affiliation City:	SAN FRANCISCO
Affiliation State:	CA
Affiliation Country:	Not reported
Affiliation Zip:	941080000
Affiliation Phone:	4154411140,

Affiliation Type Desc:	Facility Contact
Entity Name:	UNDELIVERABLE 1/95 SURVEY HN
Entity Title:	Not reported
Affiliation Address:	10131 BUBB ROAD
Affiliation City:	CUPERTINO
Affiliation State:	CA
Affiliation Country:	Not reported
Affiliation Zip:	950140000
Affiliation Phone:	4089968522,

Affiliation Type Desc:	Supervisor
Entity Name:	Mark Piros
Entity Title:	Not reported
Affiliation Address:	Not reported
Affiliation City:	Not reported
Affiliation State:	Not reported
Affiliation Country:	Not reported
Affiliation Zip:	Not reported
Affiliation Phone:	,

U138 **CANDESCENT TECHNOLOGIES CORP** **SEMS-ARCHIVE** **1000332458**
SW **10460 BUBB RD** **CORRACTS** **CAD076314459**
1/2-1 **CUPERTINO, CA 95014** **RCRA-TSDF**
0.721 mi. **RCRA NonGen / NLR**
3808 ft. **Site 1 of 2 in cluster U** **2020 COR ACTION**
FINDS
Relative: **ECHO**
Higher **HWTS**
Actual: **HAZNET**
331 ft.

CANDESCENT TECHNOLOGIES CORP (Continued) **1000332458**

SEMS Archive:

Site ID:	0901588
EPA ID:	CAD076314459
Name:	ZILOG INC
Address:	10460 BUBB RD
Address 2:	Not reported
City,State,Zip:	CUPERTINO, CA 95014
Cong District:	12
FIPS Code:	06085
FF:	N
NPL:	Not on the NPL
Non NPL Status:	NFRAP-Site does not qualify for the NPL based on existing information

SEMS Archive Detail:

Region:	09
Site ID:	0901588
EPA ID:	CAD076314459
Site Name:	ZILOG INC
NPL:	N
FF:	N
OU:	00
Action Code:	PA
Action Name:	PA
SEQ:	1
Start Date:	Not reported
Finish Date:	1987-11-01 05:00:00
Qual:	N
Current Action Lead:	EPA Perf

Region:	09
Site ID:	0901588
EPA ID:	CAD076314459
Site Name:	ZILOG INC
NPL:	N
FF:	N
OU:	00
Action Code:	DS
Action Name:	DISCVRY
SEQ:	1
Start Date:	1986-05-01 04:00:00
Finish Date:	1986-05-01 04:00:00
Qual:	Not reported
Current Action Lead:	EPA Perf

Region:	09
Site ID:	0901588
EPA ID:	CAD076314459
Site Name:	ZILOG INC
NPL:	N
FF:	N
OU:	00
Action Code:	VS
Action Name:	ARCH SITE
SEQ:	1
Start Date:	Not reported
Finish Date:	1987-11-01 05:00:00
Qual:	Not reported

CANDESCENT TECHNOLOGIES CORP (Continued) **1000332458**

Current Action Lead: EPA Perf In-Hse

CORRACTS:

Name: CANDESCENT TECHNOLOGIES CORP
Address: 10460 BUBB RD
Address 2: Not reported
EPA ID: CAD076314459
Area Name: ENTIRE FACILITY
Corrective Action: REMEDY CONSTRUCTION-NO REMEDY CONSTRUCTED
Actual Date: 20070712
Air Release Indicator: Not reported
Groundwater Release Indicator: Not reported
Soil Release Indicator: Not reported
Surface Water Release Indicator: Not reported

Name: CANDESCENT TECHNOLOGIES CORP
Address: 10460 BUBB RD
Address 2: Not reported
EPA ID: CAD076314459
Area Name: DRUM STORAGE AREA
Corrective Action: REMEDY CONSTRUCTION-REMEDY CONSTRUCTED
Actual Date: 20070712
Air Release Indicator: N
Groundwater Release Indicator: N
Soil Release Indicator: N
Surface Water Release Indicator: N

Name: CANDESCENT TECHNOLOGIES CORP
Address: 10460 BUBB RD
Address 2: Not reported
EPA ID: CAD076314459
Area Name: SPILL CONTAINMENT TANKS
Corrective Action: REMEDY CONSTRUCTION-REMEDY CONSTRUCTED
Actual Date: 20070712
Air Release Indicator: N
Groundwater Release Indicator: N
Soil Release Indicator: N
Surface Water Release Indicator: N

Name: CANDESCENT TECHNOLOGIES CORP
Address: 10460 BUBB RD
Address 2: Not reported
EPA ID: CAD076314459
Area Name: ACID NEUTRALIZATION SYSTEM
Corrective Action: REMEDY CONSTRUCTION-REMEDY CONSTRUCTED
Actual Date: 20070712
Air Release Indicator: N
Groundwater Release Indicator: N
Soil Release Indicator: N
Surface Water Release Indicator: N

Name: CANDESCENT TECHNOLOGIES CORP
Address: 10460 BUBB RD
Address 2: Not reported
EPA ID: CAD076314459
Area Name: GASOLINE TANK

CANDESCENT TECHNOLOGIES CORP (Continued) **1000332458**

Corrective Action: REMEDY CONSTRUCTION-REMEDY CONSTRUCTED
Actual Date: 20070712
Air Release Indicator: N
Groundwater Release Indicator: N
Soil Release Indicator: N
Surface Water Release Indicator: N

Name: CANDESCENT TECHNOLOGIES CORP
Address: 10460 BUBB RD
Address 2: Not reported
EPA ID: CAD076314459
Area Name: ENTIRE FACILITY
Corrective Action: HUMAN EXPOSURES CONTROLLED DETERMINATION-YES, APPLICABLE AS OF THIS DATE
Actual Date: 20070410
Air Release Indicator: Not reported
Groundwater Release Indicator: Not reported
Soil Release Indicator: Not reported
Surface Water Release Indicator: Not reported

Name: CANDESCENT TECHNOLOGIES CORP
Address: 10460 BUBB RD
Address 2: Not reported
EPA ID: CAD076314459
Area Name: ENTIRE FACILITY
Corrective Action: RELEASE TO GW CONTROLLED DETERMINATION-YES, APPLICABLE AS OF THIS DATE
Actual Date: 20070410
Air Release Indicator: Not reported
Groundwater Release Indicator: Not reported
Soil Release Indicator: Not reported
Surface Water Release Indicator: Not reported

Name: CANDESCENT TECHNOLOGIES CORP
Address: 10460 BUBB RD
Address 2: Not reported
EPA ID: CAD076314459
Area Name: ENTIRE FACILITY
Corrective Action: REMEDY DECISION
Actual Date: 20070712
Air Release Indicator: Not reported
Groundwater Release Indicator: Not reported
Soil Release Indicator: Not reported
Surface Water Release Indicator: Not reported

Name: CANDESCENT TECHNOLOGIES CORP
Address: 10460 BUBB RD
Address 2: Not reported
EPA ID: CAD076314459
Area Name: ENTIRE FACILITY
Corrective Action: READY FOR ANTICIPATED USE DETERMINATION - READY FOR ANTICIPATED USE
Actual Date: 20230814
Air Release Indicator: Not reported
Groundwater Release Indicator: Not reported
Soil Release Indicator: Not reported
Surface Water Release Indicator: Not reported

Name: CANDESCENT TECHNOLOGIES CORP

CANDESCENT TECHNOLOGIES CORP (Continued) **1000332458**

Address:	10460 BUBB RD
Address 2:	Not reported
EPA ID:	CAD076314459
Area Name:	ENTIRE FACILITY
Corrective Action:	CA PERFORMANCE STANDARDS ATTAINED - NO CONTROLS NECESSARY
Actual Date:	20231017
Air Release Indicator:	Not reported
Groundwater Release Indicator:	Not reported
Soil Release Indicator:	Not reported
Surface Water Release Indicator:	Not reported

Name:	CANDESCENT TECHNOLOGIES CORP
Address:	10460 BUBB RD
Address 2:	Not reported
EPA ID:	CAD076314459
Area Name:	SOLVENT TANK
Corrective Action:	REMEDY CONSTRUCTION-REMEDY CONSTRUCTED
Actual Date:	20070712
Air Release Indicator:	N
Groundwater Release Indicator:	N
Soil Release Indicator:	N
Surface Water Release Indicator:	N

Click this hyperlink while viewing on your computer to access
1 additional CORRACTS: record(s) in the EDR Site Report.

RCRA TSDF:

Treatment Storage and Disposal Type:	Storage, Treatment
Full Enforcement Universe:	Not reported
Corrective Action Workload Universe:	Yes
Permit Renewals Workload Universe:	Not reported
Permit Workload Universe:	Not reported
Permit Progress Universe:	Storage, Treatment
Post-Closure Workload Universe:	Not reported
Closure Workload Universe:	Not reported
Operating TSDF Universe:	Not reported
Commercial TSD Indicator:	No
Active Site Fed-Reg Treatment Storage and Disposal Facility:	Not reported
Active Site Converter Treatment storage and Disposal Facility:	Not reported
Active Site State-Reg Treatment Storage and Disposal Facility:	Not reported
TSDFs Potentially Subject to CA Under 3004 (u)/(v) Universe:	No
TSDFs Only Subject to CA under Discretionary Auth Universe:	Yes

RCRA Listings:

Date Form Received by Agency:	19970303
Handler Name:	Candescent Technologies Corp
Handler Address:	10460 Bubb Rd
Handler City,State,Zip:	CUPERTINO, CA 95014
EPA ID:	CAD076314459
Contact Name:	AGATA SULCZYNSKI
Contact Address:	6580 VIA DEL ORO
Contact City,State,Zip:	SAN JOSE, CA 95119
Contact Telephone:	408-229-6150
Contact Fax:	Not reported
Contact Email:	Not reported

CANDESCENT TECHNOLOGIES CORP (Continued) **1000332458**

Contact Title:		Not reported
EPA Region:		09
Land Type:		Private
Federal Waste Generator Description:		Not a generator, verified
Non-Notifier:		Not reported
Biennial Report Cycle:		Not reported
Accessibility:		Not reported
Active Site Indicator:		Corrective Action Activities
State District Owner:		Ca
State District:		2
Mailing Address:		10460 BUBB RD
Mailing City,State,Zip:		CUPERTINO, CA 95014
Owner Name:	Berg And Berg Developers	
Owner Type:		Private
Operator Name:	Not reported	
Operator Type:		Not reported
Short-Term Generator Activity:		No
Importer Activity:		No
Mixed Waste Generator:		No
Transporter Activity:		No
Transfer Facility Activity:		No
Recycler Activity with Storage:		No
Small Quantity On-Site Burner Exemption:		No
Smelting Melting and Refining Furnace Exemption:		No
Underground Injection Control:		No
Off-Site Waste Receipt:		No
Universal Waste Indicator:		No
Universal Waste Destination Facility:		No
Federal Universal Waste:		No
Active Site State-Reg Handler:		---
Federal Facility Indicator:		Not reported
Hazardous Secondary Material Indicator:		N
Sub-Part K Indicator:		Not reported
2018 GPRA Permit Baseline:		Not on the Baseline
2018 GPRA Renewals Baseline:		Not on the Baseline
202 GPRA Corrective Action Baseline:		Yes
Subject to Corrective Action Universe:		Yes
Non-TSDFs Where RCRA CA has Been Imposed Universe:		No
Corrective Action Priority Ranking:		No NCAPS ranking
Environmental Control Indicator:		No
Institutional Control Indicator:		No
Human Exposure Controls Indicator:		Yes
Groundwater Controls Indicator:		Yes
Significant Non-Complier Universe:		No
Unaddressed Significant Non-Complier Universe:		No
Addressed Significant Non-Complier Universe:		No
Significant Non-Complier With a Compliance Schedule Universe:		No
Financial Assurance Required:		Not reported
Handler Date of Last Change:		20020627
Recognized Trader-Importer:		No
Recognized Trader-Exporter:		No
Importer of Spent Lead Acid Batteries:		No
Exporter of Spent Lead Acid Batteries:		No
Recycler Activity Without Storage:		No
Manifest Broker:		No
Sub-Part P Indicator:		No

CANDESCENT TECHNOLOGIES CORP (Continued) **1000332458**

Handler - Owner Operator:

Owner/Operator Indicator:	Owner
Owner/Operator Name: BERG AND BERG DEVELOPERS	
Legal Status:	Private
Date Became Current:	Not reported
Date Ended Current:	Not reported
Owner/Operator Address:	10050 BANDLEY DR
Owner/Operator City,State,Zip:	CUPERTINO, CA 95014
Owner/Operator Telephone:	408-725-0700
Owner/Operator Telephone Ext:	Not reported
Owner/Operator Fax:	Not reported
Owner/Operator Email:	Not reported

Owner/Operator Indicator:	Operator
Owner/Operator Name: ZILOG INC	
Legal Status:	Private
Date Became Current:	Not reported
Date Ended Current:	Not reported
Owner/Operator Address:	1315 DELL AVENUE
Owner/Operator City,State,Zip:	NOT REQUIRED, CA 99999
Owner/Operator Telephone:	408-370-8000
Owner/Operator Telephone Ext:	Not reported
Owner/Operator Fax:	Not reported
Owner/Operator Email:	Not reported

Historic Generators:

Receive Date:	19960901
Handler Name:	CANDESCENT TECHNOLOGIES CORP
Federal Waste Generator Description:	Small Quantity Generator
State District Owner:	Ca
Large Quantity Handler of Universal Waste:	No
Recognized Trader Importer:	No
Recognized Trader Exporter:	No
Spent Lead Acid Battery Importer:	No
Spent Lead Acid Battery Exporter:	No
Current Record:	No
Non Storage Recycler Activity:	Not reported
Electronic Manifest Broker:	Not reported

Receive Date:	19970303
Handler Name:	CANDESCENT TECHNOLOGIES CORP
Federal Waste Generator Description:	Not a generator, verified
State District Owner:	Ca
Large Quantity Handler of Universal Waste:	No
Recognized Trader Importer:	No
Recognized Trader Exporter:	No
Spent Lead Acid Battery Importer:	No
Spent Lead Acid Battery Exporter:	No
Current Record:	Yes
Non Storage Recycler Activity:	Not reported
Electronic Manifest Broker:	Not reported

List of NAICS Codes and Descriptions:

NAICS Code:	334413
NAICS Description:	Semiconductor And Related Device Manufacturing

CANDESCENT TECHNOLOGIES CORP (Continued) **1000332458**

Facility Has Received Notices of Violations:
Violations: No Violations Found

Evaluation Action Summary:
Evaluations: No Evaluations Found

2020 COR ACTION:
EPA ID: CAD076314459
Region: 9
Action: Remedy Construction

FINDS:
Registry ID: 110032746125

Click Here for FRS Facility Detail Report:

Environmental Interest/Information System:
The Resource Conservation and Recovery Act Information System (RCRAInfo) is EPA's comprehensive information system in support of the Resource Conservation and Recovery Act (RCRA) of 1976 and the Hazardous and Solid Waste Amendments (HSWA) of 1984. It tracks many types of information about generators, transporters, treaters,

CANDESCENT TECHNOLOGIES CORP (Continued) **1000332458**

storers, and disposers of hazardous waste.

Click this hyperlink while viewing on your computer to access additional FINDS: detail in the EDR Site Report.

ECHO:

Envid:	1000332458
Registry ID:	110032746125
DFR URL:	
Name:	CANDESCENT TECHNOLOGIES CORP
Address:	10460 BUBB RD
City,State,Zip:	CUPERTINO, CA 95014

HWTS:

Name:	CANDESCENT TECHNOLOGIES CORP
Address:	10460 BUBB RD
Address 2:	Not reported
City,State,Zip:	CUPERTINO, CA 95014
EPA ID:	CAD076314459
Inactive Date:	06/30/1998
Create Date:	07/23/1982
Last Act Date:	Not reported
Mailing Name:	Not reported
Mailing Address:	6580 VIA DEL ORO
Mailing Address 2:	Not reported
Mailing City,State,Zip:	SAN JOSE, CA 951191201
Owner Name:	CANDESCENT TECHNOLOGIES CORP
Owner Address:	6580 VIA DEL ORO
Owner Address 2:	Not reported
Owner City,State,Zip:	SAN JOSE, CA 950140600
Owner Phone:	Not reported
Owner Fax:	Not reported
Contact Name:	AGATA SULUSCYUSKI
Contact Address:	INACTIVE PER VQ98 - BMI
Contact Address 2:	Not reported
City,State,Zip:	SAN JOSE, CA 951191201
Contact Phone:	Not reported
Contact Fax:	Not reported
Facility Status:	Inactive
Facility Type:	PERMANENT
Category:	FEDERAL
Latitude:	37.320453
Longitude:	-122.050762

HAZNET:

Name:	CANDESCENT TECHNOLOGIES CORP
Address:	10460 BUBB RD
Address 2:	Not reported
City,State,Zip:	CUPERTINO, CA 950140000
Contact:	AGATA SULUSCYUSKI
Telephone:	4083602707
Mailing Name:	Not reported
Mailing Address:	6580 VIA DEL ORO
Year:	1997
Gepaid:	CAD076314459

CANDESCENT TECHNOLOGIES CORP (Continued) **1000332458**

TSD EPA ID: CAD009452657
CA Waste Code: 551 - Laboratory waste chemicals
Disposal Method: T03 - Treatment, Incineration
Tons: 0.0525

Year: 1997
Gepaid: CAD076314459
TSD EPA ID: CAD009452657
CA Waste Code: 122 - Alkaline solution without metals pH >= 12.5
Disposal Method: R01 - Recycler
Tons: 0.4587

Year: 1997
Gepaid: CAD076314459
TSD EPA ID: UTD981552177
CA Waste Code: 551 - Laboratory waste chemicals
Disposal Method: -
Tons: 0.0645

Year: 1997
Gepaid: CAD076314459
TSD EPA ID: UTD981552177
CA Waste Code: 551 - Laboratory waste chemicals
Disposal Method: T03 - Treatment, Incineration
Tons: 0.0025

Year: 1997
Gepaid: CAD076314459
TSD EPA ID: CAD009452657
CA Waste Code: 141 - Off-specification, aged or surplus inorganics
Disposal Method: R01 - Recycler
Tons: 0.2293

Year: 1997
Gepaid: CAD076314459
TSD EPA ID: CAD009452657
CA Waste Code: 551 - Laboratory waste chemicals
Disposal Method: -
Tons: 0.1135

Year: 1997
Gepaid: CAD076314459
TSD EPA ID: CAD009452657
CA Waste Code: 551 - Laboratory waste chemicals
Disposal Method: R01 - Recycler
Tons: 1.5845

Year: 1997
Gepaid: CAD076314459
TSD EPA ID: CAD009452657
CA Waste Code: 724 - Liquids with lead >= 500 Mg./L
Disposal Method: R01 - Recycler
Tons: 0.0834

Year: 1997
Gepaid: CAD076314459
TSD EPA ID: CAD009452657

CANDESCENT TECHNOLOGIES CORP (Continued) **1000332458**

CA Waste Code:	791 - Liquids with pH <= 2
Disposal Method:	R01 - Recycler
Tons:	0.1251
Year:	1996
Gepaid:	CAD076314459
TSD EPA ID:	CAD009452657
CA Waste Code:	181 - Other inorganic solid waste
Disposal Method:	R01 - Recycler
Tons:	0.075

Click this hyperlink while viewing on your computer to access
58 additional CA HAZNET: record(s) in the EDR Site Report.

Additional Information:

Year:	1997
Gen EPA ID:	CAD076314459
Shipment Date:	19970902
Creation Date:	Not reported
Receipt Date:	Not reported
Manifest ID:	96765520
Trans EPA ID:	CAD009452657
Trans Name:	Not reported
Trans 2 EPA ID:	Not reported
Trans 2 Name:	Not reported
TSDF EPA ID:	CAD009452657
Trans Name:	Not reported
TSDF Alt EPA ID:	Not reported
TSDF Alt Name:	Not reported
Waste Code Description:	724 - Liquids with lead > 500 mg/l
RCRA Code:	D008
Meth Code:	T03 - Treatment, Incineration
Quantity Tons:	0.08
Waste Quantity:	160
Quantity Unit:	P
Additional Code 1:	Not reported
Additional Code 2:	Not reported
Additional Code 3:	Not reported
Additional Code 4:	Not reported
Additional Code 5:	Not reported
Shipment Date:	19970902
Creation Date:	Not reported
Receipt Date:	Not reported
Manifest ID:	96765520
Trans EPA ID:	CAD009452657
Trans Name:	Not reported
Trans 2 EPA ID:	Not reported
Trans 2 Name:	Not reported
TSDF EPA ID:	CAD009452657
Trans Name:	Not reported
TSDF Alt EPA ID:	Not reported
TSDF Alt Name:	Not reported
Waste Code Description:	551 - Laboratory waste chemicals 561 Detergent and soap
RCRA Code:	D022

CANDESCENT TECHNOLOGIES CORP (Continued) **1000332458**

Meth Code:	T03 - Treatment, Incineration
Quantity Tons:	0.0025
Waste Quantity:	5
Quantity Unit:	P
Additional Code 1:	Not reported
Additional Code 2:	Not reported
Additional Code 3:	Not reported
Additional Code 4:	Not reported
Additional Code 5:	Not reported
Shipment Date:	19970902
Creation Date:	4/23/1998 0:00:00
Receipt Date:	19970903
Manifest ID:	96765520
Trans EPA ID:	CAD009452657
Trans Name:	Not reported
Trans 2 EPA ID:	Not reported
Trans 2 Name:	Not reported
TSDF EPA ID:	CAD009452657
Trans Name:	Not reported
TSDF Alt EPA ID:	Not reported
TSDF Alt Name:	Not reported
Waste Code Description:	551 - Laboratory waste chemicals 561 Detergent and soap
RCRA Code:	D001
Meth Code:	T03 - Treatment, Incineration
Quantity Tons:	0.0075
Waste Quantity:	15
Quantity Unit:	P
Additional Code 1:	Not reported
Additional Code 2:	Not reported
Additional Code 3:	Not reported
Additional Code 4:	Not reported
Additional Code 5:	Not reported
Shipment Date:	19970902
Creation Date:	4/23/1998 0:00:00
Receipt Date:	19970903
Manifest ID:	96765520
Trans EPA ID:	CAD009452657
Trans Name:	Not reported
Trans 2 EPA ID:	Not reported
Trans 2 Name:	Not reported
TSDF EPA ID:	CAD009452657
Trans Name:	Not reported
TSDF Alt EPA ID:	Not reported
TSDF Alt Name:	Not reported
Waste Code Description:	551 - Laboratory waste chemicals 561 Detergent and soap
RCRA Code:	D001
Meth Code:	T03 - Treatment, Incineration
Quantity Tons:	0.0025
Waste Quantity:	5
Quantity Unit:	P
Additional Code 1:	Not reported
Additional Code 2:	Not reported
Additional Code 3:	Not reported
Additional Code 4:	Not reported
Additional Code 5:	Not reported

CANDESCENT TECHNOLOGIES CORP (Continued) **1000332458**

Shipment Date:	19970902
Creation Date:	4/23/1998 0:00:00
Receipt Date:	19970903
Manifest ID:	96765520
Trans EPA ID:	CAD009452657
Trans Name:	Not reported
Trans 2 EPA ID:	Not reported
Trans 2 Name:	Not reported
TSDF EPA ID:	CAD009452657
Trans Name:	Not reported
TSDF Alt EPA ID:	Not reported
TSDF Alt Name:	Not reported
Waste Code Description:	551 - Laboratory waste chemicals 561 Detergent and soap
RCRA Code:	D001
Meth Code:	T03 - Treatment, Incineration
Quantity Tons:	0.0425
Waste Quantity:	85
Quantity Unit:	P
Additional Code 1:	Not reported
Additional Code 2:	Not reported
Additional Code 3:	Not reported
Additional Code 4:	Not reported
Additional Code 5:	Not reported

Shipment Date:	19970902
Creation Date:	4/23/1998 0:00:00
Receipt Date:	19970903
Manifest ID:	96765520
Trans EPA ID:	CAD009452657
Trans Name:	Not reported
Trans 2 EPA ID:	Not reported
Trans 2 Name:	Not reported
TSDF EPA ID:	CAD009452657
Trans Name:	Not reported
TSDF Alt EPA ID:	Not reported
TSDF Alt Name:	Not reported
Waste Code Description:	551 - Laboratory waste chemicals 561 Detergent and soap
RCRA Code:	D001
Meth Code:	R01 - Recycler
Quantity Tons:	0.0025
Waste Quantity:	5
Quantity Unit:	P
Additional Code 1:	Not reported
Additional Code 2:	Not reported
Additional Code 3:	Not reported
Additional Code 4:	Not reported
Additional Code 5:	Not reported

Shipment Date:	19970902
Creation Date:	Not reported
Receipt Date:	Not reported
Manifest ID:	96765520
Trans EPA ID:	CAD009452657
Trans Name:	Not reported
Trans 2 EPA ID:	Not reported
Trans 2 Name:	Not reported
TSDF EPA ID:	CAD009452657

CANDESCENT TECHNOLOGIES CORP (Continued) **1000332458**

Trans Name:	Not reported
TSDF Alt EPA ID:	Not reported
TSDF Alt Name:	Not reported
Waste Code Description:	551 - Laboratory waste chemicals 561 Detergent and soap
RCRA Code:	Not reported
Meth Code:	R01 - Recycler
Quantity Tons:	0.05
Waste Quantity:	100
Quantity Unit:	P
Additional Code 1:	Not reported
Additional Code 2:	Not reported
Additional Code 3:	Not reported
Additional Code 4:	Not reported
Additional Code 5:	Not reported
Shipment Date:	19970902
Creation Date:	Not reported
Receipt Date:	Not reported
Manifest ID:	96765520
Trans EPA ID:	CAD009452657
Trans Name:	Not reported
Trans 2 EPA ID:	Not reported
Trans 2 Name:	Not reported
TSDF EPA ID:	CAD009452657
Trans Name:	Not reported
TSDF Alt EPA ID:	Not reported
TSDF Alt Name:	Not reported
Waste Code Description:	725 - Liquids with mercury > 20 mg/l
RCRA Code:	D009
Meth Code:	R01 - Recycler
Quantity Tons:	0.0125
Waste Quantity:	25
Quantity Unit:	P
Additional Code 1:	Not reported
Additional Code 2:	Not reported
Additional Code 3:	Not reported
Additional Code 4:	Not reported
Additional Code 5:	Not reported
Shipment Date:	19970902
Creation Date:	Not reported
Receipt Date:	Not reported
Manifest ID:	96765520
Trans EPA ID:	CAD009452657
Trans Name:	Not reported
Trans 2 EPA ID:	Not reported
Trans 2 Name:	Not reported
TSDF EPA ID:	CAD009452657
Trans Name:	Not reported
TSDF Alt EPA ID:	Not reported
TSDF Alt Name:	Not reported
Waste Code Description:	551 - Laboratory waste chemicals 561 Detergent and soap
RCRA Code:	Not reported
Meth Code:	T03 - Treatment, Incineration
Quantity Tons:	0.22
Waste Quantity:	440
Quantity Unit:	P

CANDESCENT TECHNOLOGIES CORP (Continued) **1000332458**

Additional Code 1:	Not reported
Additional Code 2:	Not reported
Additional Code 3:	Not reported
Additional Code 4:	Not reported
Additional Code 5:	Not reported
Shipment Date:	19970902
Creation Date:	Not reported
Receipt Date:	Not reported
Manifest ID:	96765520
Trans EPA ID:	CAD009452657
Trans Name:	Not reported
Trans 2 EPA ID:	Not reported
Trans 2 Name:	Not reported
TSDF EPA ID:	CAD009452657
Trans Name:	Not reported
TSDF Alt EPA ID:	Not reported
TSDF Alt Name:	Not reported
Waste Code Description:	551 - Laboratory waste chemicals 561 Detergent and soap
RCRA Code:	Not reported
Meth Code:	T03 - Treatment, Incineration
Quantity Tons:	0.015
Waste Quantity:	30
Quantity Unit:	P
Additional Code 1:	Not reported
Additional Code 2:	Not reported
Additional Code 3:	Not reported
Additional Code 4:	Not reported
Additional Code 5:	Not reported

Additional Information:

Year:	1996
Gen EPA ID:	CAD076314459
Shipment Date:	19961209
Creation Date:	5/20/1997 0:00:00
Receipt Date:	19961209
Manifest ID:	96351793
Trans EPA ID:	CAD009452657
Trans Name:	Not reported
Trans 2 EPA ID:	Not reported
Trans 2 Name:	Not reported
TSDF EPA ID:	CAD009452657
Trans Name:	Not reported
TSDF Alt EPA ID:	Not reported
TSDF Alt Name:	Not reported
Waste Code Description:	214 - Unspecified solvent mixture
RCRA Code:	D001
Meth Code:	R01 - Recycler
Quantity Tons:	0.198
Waste Quantity:	55
Quantity Unit:	G
Additional Code 1:	Not reported
Additional Code 2:	Not reported
Additional Code 3:	Not reported
Additional Code 4:	Not reported
Additional Code 5:	Not reported

CANDESCENT TECHNOLOGIES CORP (Continued) **1000332458**

Shipment Date:	19961209
Creation Date:	5/20/1997 0:00:00
Receipt Date:	19961209
Manifest ID:	96351793
Trans EPA ID:	CAD009452657
Trans Name:	Not reported
Trans 2 EPA ID:	Not reported
Trans 2 Name:	Not reported
TSDF EPA ID:	CAD009452657
Trans Name:	Not reported
TSDF Alt EPA ID:	Not reported
TSDF Alt Name:	Not reported
Waste Code Description:	352 - Other organic solids
RCRA Code:	Not reported
Meth Code:	R01 - Recycler
Quantity Tons:	0.15
Waste Quantity:	300
Quantity Unit:	P
Additional Code 1:	Not reported
Additional Code 2:	Not reported
Additional Code 3:	Not reported
Additional Code 4:	Not reported
Additional Code 5:	Not reported

Shipment Date:	19961114
Creation Date:	5/20/1997 0:00:00
Receipt Date:	19961114
Manifest ID:	96356358
Trans EPA ID:	CAD009452657
Trans Name:	Not reported
Trans 2 EPA ID:	Not reported
Trans 2 Name:	Not reported
TSDF EPA ID:	CAD009452657
Trans Name:	Not reported
TSDF Alt EPA ID:	Not reported
TSDF Alt Name:	Not reported
Waste Code Description:	181 - Other inorganic solid waste Organics
RCRA Code:	Not reported
Meth Code:	T03 - Treatment, Incineration
Quantity Tons:	0.425
Waste Quantity:	850
Quantity Unit:	P
Additional Code 1:	Not reported
Additional Code 2:	Not reported
Additional Code 3:	Not reported
Additional Code 4:	Not reported
Additional Code 5:	Not reported

Shipment Date:	19961114
Creation Date:	5/20/1997 0:00:00
Receipt Date:	19961114
Manifest ID:	96356358
Trans EPA ID:	CAD009452657
Trans Name:	Not reported
Trans 2 EPA ID:	Not reported
Trans 2 Name:	Not reported
TSDF EPA ID:	CAD009452657

CANDESCENT TECHNOLOGIES CORP (Continued) **1000332458**

Trans Name:	Not reported
TSDF Alt EPA ID:	Not reported
TSDF Alt Name:	Not reported
Waste Code Description:	352 - Other organic solids
RCRA Code:	Not reported
Meth Code:	R01 - Recycler
Quantity Tons:	0.0875
Waste Quantity:	175
Quantity Unit:	P
Additional Code 1:	Not reported
Additional Code 2:	Not reported
Additional Code 3:	Not reported
Additional Code 4:	Not reported
Additional Code 5:	Not reported
Shipment Date:	19961107
Creation Date:	5/20/1997 0:00:00
Receipt Date:	19961107
Manifest ID:	96350741
Trans EPA ID:	CAD009452657
Trans Name:	Not reported
Trans 2 EPA ID:	Not reported
Trans 2 Name:	Not reported
TSDF EPA ID:	CAD009452657
Trans Name:	Not reported
TSDF Alt EPA ID:	Not reported
TSDF Alt Name:	Not reported
Waste Code Description:	352 - Other organic solids
RCRA Code:	Not reported
Meth Code:	R01 - Recycler
Quantity Tons:	0.1875
Waste Quantity:	375
Quantity Unit:	P
Additional Code 1:	Not reported
Additional Code 2:	Not reported
Additional Code 3:	Not reported
Additional Code 4:	Not reported
Additional Code 5:	Not reported
Shipment Date:	19960926
Creation Date:	5/20/1997 0:00:00
Receipt Date:	19960926
Manifest ID:	96351417
Trans EPA ID:	CAD009452657
Trans Name:	Not reported
Trans 2 EPA ID:	Not reported
Trans 2 Name:	Not reported
TSDF EPA ID:	CAD009452657
Trans Name:	Not reported
TSDF Alt EPA ID:	Not reported
TSDF Alt Name:	Not reported
Waste Code Description:	181 - Other inorganic solid waste Organics
RCRA Code:	D007
Meth Code:	R01 - Recycler
Quantity Tons:	0.075
Waste Quantity:	150
Quantity Unit:	P

CANDESCENT TECHNOLOGIES CORP (Continued) **1000332458**

Additional Code 1:	Not reported
Additional Code 2:	Not reported
Additional Code 3:	Not reported
Additional Code 4:	Not reported
Additional Code 5:	Not reported
Shipment Date:	19960926
Creation Date:	5/20/1997 0:00:00
Receipt Date:	19960926
Manifest ID:	96351417
Trans EPA ID:	CAD009452657
Trans Name:	Not reported
Trans 2 EPA ID:	Not reported
Trans 2 Name:	Not reported
TSDF EPA ID:	CAD009452657
Trans Name:	Not reported
TSDF Alt EPA ID:	Not reported
TSDF Alt Name:	Not reported
Waste Code Description:	352 - Other organic solids
RCRA Code:	Not reported
Meth Code:	R01 - Recycler
Quantity Tons:	0.1875
Waste Quantity:	375
Quantity Unit:	P
Additional Code 1:	Not reported
Additional Code 2:	Not reported
Additional Code 3:	Not reported
Additional Code 4:	Not reported
Additional Code 5:	Not reported
Shipment Date:	19960923
Creation Date:	5/20/1997 0:00:00
Receipt Date:	19960923
Manifest ID:	96351261
Trans EPA ID:	CAD009452657
Trans Name:	Not reported
Trans 2 EPA ID:	Not reported
Trans 2 Name:	Not reported
TSDF EPA ID:	CAD009452657
Trans Name:	Not reported
TSDF Alt EPA ID:	Not reported
TSDF Alt Name:	Not reported
Waste Code Description:	214 - Unspecified solvent mixture
RCRA Code:	D001
Meth Code:	R01 - Recycler
Quantity Tons:	0.198
Waste Quantity:	55
Quantity Unit:	G
Additional Code 1:	Not reported
Additional Code 2:	Not reported
Additional Code 3:	Not reported
Additional Code 4:	Not reported
Additional Code 5:	Not reported
Shipment Date:	19960827
Creation Date:	5/30/1997 0:00:00
Receipt Date:	19960827

CANDESCENT TECHNOLOGIES CORP (Continued) **1000332458**

Manifest ID:	95790235
Trans EPA ID:	CAD009452657
Trans Name:	Not reported
Trans 2 EPA ID:	Not reported
Trans 2 Name:	Not reported
TSDF EPA ID:	CAD009452657
Trans Name:	Not reported
TSDF Alt EPA ID:	Not reported
TSDF Alt Name:	Not reported
Waste Code Description:	352 - Other organic solids
RCRA Code:	Not reported
Meth Code:	R01 - Recycler
Quantity Tons:	0.15
Waste Quantity:	300
Quantity Unit:	P
Additional Code 1:	Not reported
Additional Code 2:	Not reported
Additional Code 3:	Not reported
Additional Code 4:	Not reported
Additional Code 5:	Not reported

Shipment Date:	19960725
Creation Date:	5/20/1997 0:00:00
Receipt Date:	19960725
Manifest ID:	95788428
Trans EPA ID:	CAD009452657
Trans Name:	Not reported
Trans 2 EPA ID:	Not reported
Trans 2 Name:	Not reported
TSDF EPA ID:	CAD009452657
Trans Name:	Not reported
TSDF Alt EPA ID:	Not reported
TSDF Alt Name:	Not reported
Waste Code Description:	214 - Unspecified solvent mixture
RCRA Code:	D001
Meth Code:	R01 - Recycler
Quantity Tons:	0.198
Waste Quantity:	55
Quantity Unit:	G
Additional Code 1:	Not reported
Additional Code 2:	Not reported
Additional Code 3:	Not reported
Additional Code 4:	Not reported
Additional Code 5:	Not reported

Additional Information:

Year:	1995
Gen EPA ID:	CAD076314459

Shipment Date:	19951204
Creation Date:	7/26/1996 0:00:00
Receipt Date:	19951204
Manifest ID:	95844169
Trans EPA ID:	CAD009452657
Trans Name:	Not reported
Trans 2 EPA ID:	Not reported
Trans 2 Name:	Not reported

CANDESCENT TECHNOLOGIES CORP (Continued) **1000332458**

TSDF EPA ID:	CAD009452657
Trans Name:	Not reported
TSDF Alt EPA ID:	Not reported
TSDF Alt Name:	Not reported
Waste Code Description:	352 - Other organic solids
RCRA Code:	Not reported
Meth Code:	R01 - Recycler
Quantity Tons:	0.075
Waste Quantity:	150
Quantity Unit:	P
Additional Code 1:	Not reported
Additional Code 2:	Not reported
Additional Code 3:	Not reported
Additional Code 4:	Not reported
Additional Code 5:	Not reported
Shipment Date:	19951030
Creation Date:	7/26/1996 0:00:00
Receipt Date:	19951030
Manifest ID:	95693016
Trans EPA ID:	CAD009452657
Trans Name:	Not reported
Trans 2 EPA ID:	Not reported
Trans 2 Name:	Not reported
TSDF EPA ID:	CAD009452657
Trans Name:	Not reported
TSDF Alt EPA ID:	Not reported
TSDF Alt Name:	Not reported
Waste Code Description:	352 - Other organic solids
RCRA Code:	Not reported
Meth Code:	R01 - Recycler
Quantity Tons:	0.1
Waste Quantity:	200
Quantity Unit:	P
Additional Code 1:	Not reported
Additional Code 2:	Not reported
Additional Code 3:	Not reported
Additional Code 4:	Not reported
Additional Code 5:	Not reported
Shipment Date:	19951030
Creation Date:	7/26/1996 0:00:00
Receipt Date:	19951030
Manifest ID:	95693016
Trans EPA ID:	CAD009452657
Trans Name:	Not reported
Trans 2 EPA ID:	Not reported
Trans 2 Name:	Not reported
TSDF EPA ID:	CAD009452657
Trans Name:	Not reported
TSDF Alt EPA ID:	Not reported
TSDF Alt Name:	Not reported
Waste Code Description:	214 - Unspecified solvent mixture
RCRA Code:	D001
Meth Code:	R01 - Recycler
Quantity Tons:	0.198
Waste Quantity:	55

CANDESCENT TECHNOLOGIES CORP (Continued) **1000332458**

Quantity Unit:	G
Additional Code 1:	Not reported
Additional Code 2:	Not reported
Additional Code 3:	Not reported
Additional Code 4:	Not reported
Additional Code 5:	Not reported
Shipment Date:	19950921
Creation Date:	7/26/1996 0:00:00
Receipt Date:	19950922
Manifest ID:	95688331
Trans EPA ID:	CAD009452657
Trans Name:	Not reported
Trans 2 EPA ID:	Not reported
Trans 2 Name:	Not reported
TSDF EPA ID:	CAD009452657
Trans Name:	Not reported
TSDF Alt EPA ID:	Not reported
TSDF Alt Name:	Not reported
Waste Code Description:	352 - Other organic solids
RCRA Code:	Not reported
Meth Code:	R01 - Recycler
Quantity Tons:	0.06
Waste Quantity:	120
Quantity Unit:	P
Additional Code 1:	Not reported
Additional Code 2:	Not reported
Additional Code 3:	Not reported
Additional Code 4:	Not reported
Additional Code 5:	Not reported
Shipment Date:	19950808
Creation Date:	4/2/1996 0:00:00
Receipt Date:	19950808
Manifest ID:	95505695
Trans EPA ID:	CAD009452657
Trans Name:	Not reported
Trans 2 EPA ID:	Not reported
Trans 2 Name:	Not reported
TSDF EPA ID:	CAD009452657
Trans Name:	Not reported
TSDF Alt EPA ID:	CAD009452657
TSDF Alt Name:	Not reported
Waste Code Description:	214 - Unspecified solvent mixture
RCRA Code:	D001
Meth Code:	R01 - Recycler
Quantity Tons:	0.198
Waste Quantity:	55
Quantity Unit:	G
Additional Code 1:	Not reported
Additional Code 2:	Not reported
Additional Code 3:	Not reported
Additional Code 4:	Not reported
Additional Code 5:	Not reported
Shipment Date:	19950808
Creation Date:	4/2/1996 0:00:00

CANDESCENT TECHNOLOGIES CORP (Continued) **1000332458**

Receipt Date:	19950808
Manifest ID:	95505695
Trans EPA ID:	CAD009452657
Trans Name:	Not reported
Trans 2 EPA ID:	Not reported
Trans 2 Name:	Not reported
TSDF EPA ID:	CAD009452657
Trans Name:	Not reported
TSDF Alt EPA ID:	CAD009452657
TSDF Alt Name:	Not reported
Waste Code Description:	352 - Other organic solids
RCRA Code:	Not reported
Meth Code:	R01 - Recycler
Quantity Tons:	0.45
Waste Quantity:	900
Quantity Unit:	P
Additional Code 1:	Not reported
Additional Code 2:	Not reported
Additional Code 3:	Not reported
Additional Code 4:	Not reported
Additional Code 5:	Not reported
Shipment Date:	19950808
Creation Date:	4/2/1996 0:00:00
Receipt Date:	19950808
Manifest ID:	95505695
Trans EPA ID:	CAD009452657
Trans Name:	Not reported
Trans 2 EPA ID:	Not reported
Trans 2 Name:	Not reported
TSDF EPA ID:	CAD009452657
Trans Name:	Not reported
TSDF Alt EPA ID:	CAD009452657
TSDF Alt Name:	Not reported
Waste Code Description:	791 - Liquids with pH < 2 792 Liquids with pH < 2 with metals
RCRA Code:	D002
Meth Code:	R01 - Recycler
Quantity Tons:	0.2293
Waste Quantity:	55
Quantity Unit:	G
Additional Code 1:	Not reported
Additional Code 2:	Not reported
Additional Code 3:	Not reported
Additional Code 4:	Not reported
Additional Code 5:	Not reported
Shipment Date:	19950328
Creation Date:	4/2/1996 0:00:00
Receipt Date:	19950328
Manifest ID:	95369679
Trans EPA ID:	CAD009452657
Trans Name:	Not reported
Trans 2 EPA ID:	Not reported
Trans 2 Name:	Not reported
TSDF EPA ID:	CAD009452657
Trans Name:	Not reported
TSDF Alt EPA ID:	CAD009452657

CANDESCENT TECHNOLOGIES CORP (Continued) **1000332458**

TSDF Alt Name:	Not reported
Waste Code Description:	134 - Aqueous solution with <10% total organic residues
RCRA Code:	Not reported
Meth Code:	R01 - Recycler
Quantity Tons:	0.231
Waste Quantity:	55
Quantity Unit:	G
Additional Code 1:	Not reported
Additional Code 2:	Not reported
Additional Code 3:	Not reported
Additional Code 4:	Not reported
Additional Code 5:	Not reported
Shipment Date:	19950328
Creation Date:	4/2/1996 0:00:00
Receipt Date:	19950328
Manifest ID:	95369679
Trans EPA ID:	CAD009452657
Trans Name:	Not reported
Trans 2 EPA ID:	Not reported
Trans 2 Name:	Not reported
TSDF EPA ID:	CAD009452657
Trans Name:	Not reported
TSDF Alt EPA ID:	CAD009452657
TSDF Alt Name:	Not reported
Waste Code Description:	212 - Oxygenated solvents (acetone, butanol, ethyl acetate, etc.
RCRA Code:	D035
Meth Code:	R01 - Recycler
Quantity Tons:	0.1815
Waste Quantity:	55
Quantity Unit:	G
Additional Code 1:	Not reported
Additional Code 2:	Not reported
Additional Code 3:	Not reported
Additional Code 4:	Not reported
Additional Code 5:	Not reported
Shipment Date:	19950328
Creation Date:	4/2/1996 0:00:00
Receipt Date:	19950328
Manifest ID:	95369679
Trans EPA ID:	CAD009452657
Trans Name:	Not reported
Trans 2 EPA ID:	Not reported
Trans 2 Name:	Not reported
TSDF EPA ID:	CAD009452657
Trans Name:	Not reported
TSDF Alt EPA ID:	CAD009452657
TSDF Alt Name:	Not reported
Waste Code Description:	- Not reported
RCRA Code:	Not reported
Meth Code:	R01 - Recycler
Quantity Tons:	0.075
Waste Quantity:	150
Quantity Unit:	P
Additional Code 1:	Not reported
Additional Code 2:	Not reported

CANDESCENT TECHNOLOGIES CORP (Continued) **1000332458**

Additional Code 3:	Not reported
Additional Code 4:	Not reported
Additional Code 5:	Not reported

Additional Information:

Year:	1994
Gen EPA ID:	CAD076314459
Shipment Date:	19941229
Creation Date:	3/28/1996 0:00:00
Receipt Date:	19941229
Manifest ID:	95027866
Trans EPA ID:	CAD009452657
Trans Name:	Not reported
Trans 2 EPA ID:	Not reported
Trans 2 Name:	Not reported
TSDF EPA ID:	CAD009452657
Trans Name:	Not reported
TSDF Alt EPA ID:	CAD009452657
TSDF Alt Name:	Not reported
Waste Code Description:	134 - Aqueous solution with <10% total organic residues
RCRA Code:	Not reported
Meth Code:	R01 - Recycler
Quantity Tons:	4.0278
Waste Quantity:	959
Quantity Unit:	G
Additional Code 1:	Not reported
Additional Code 2:	Not reported
Additional Code 3:	Not reported
Additional Code 4:	Not reported
Additional Code 5:	Not reported
Shipment Date:	19941222
Creation Date:	3/28/1996 0:00:00
Receipt Date:	19941222
Manifest ID:	95027737
Trans EPA ID:	CAD009452657
Trans Name:	Not reported
Trans 2 EPA ID:	Not reported
Trans 2 Name:	Not reported
TSDF EPA ID:	CAD009452657
Trans Name:	Not reported
TSDF Alt EPA ID:	CAD009452657
TSDF Alt Name:	Not reported
Waste Code Description:	791 - Liquids with pH < 2 792 Liquids with pH < 2 with metals
RCRA Code:	D002
Meth Code:	D79 - Disposal, Injection Well
Quantity Tons:	0.2293
Waste Quantity:	55
Quantity Unit:	G
Additional Code 1:	Not reported
Additional Code 2:	Not reported
Additional Code 3:	Not reported
Additional Code 4:	Not reported
Additional Code 5:	Not reported
Shipment Date:	19941222

CANDESCENT TECHNOLOGIES CORP (Continued) **1000332458**

Creation Date:	3/28/1996 0:00:00
Receipt Date:	19941222
Manifest ID:	93524383
Trans EPA ID:	CAD009452657
Trans Name:	Not reported
Trans 2 EPA ID:	Not reported
Trans 2 Name:	Not reported
TSDF EPA ID:	CAD009452657
Trans Name:	Not reported
TSDF Alt EPA ID:	CAD009452657
TSDF Alt Name:	Not reported
Waste Code Description:	134 - Aqueous solution with <10% total organic residues
RCRA Code:	Not reported
Meth Code:	R01 - Recycler
Quantity Tons:	1.008
Waste Quantity:	240
Quantity Unit:	G
Additional Code 1:	Not reported
Additional Code 2:	Not reported
Additional Code 3:	Not reported
Additional Code 4:	Not reported
Additional Code 5:	Not reported

Shipment Date:	19941219
Creation Date:	10/19/1995 0:00:00
Receipt Date:	19941219
Manifest ID:	93524329
Trans EPA ID:	CA9009452657
Trans Name:	Not reported
Trans 2 EPA ID:	Not reported
Trans 2 Name:	Not reported
TSDF EPA ID:	CAD009452657
Trans Name:	Not reported
TSDF Alt EPA ID:	CAD009452657
TSDF Alt Name:	Not reported
Waste Code Description:	134 - Aqueous solution with <10% total organic residues
RCRA Code:	Not reported
Meth Code:	R01 - Recycler
Quantity Tons:	4.221
Waste Quantity:	1005
Quantity Unit:	G
Additional Code 1:	Not reported
Additional Code 2:	Not reported
Additional Code 3:	Not reported
Additional Code 4:	Not reported
Additional Code 5:	Not reported

Shipment Date:	19941215
Creation Date:	3/28/1996 0:00:00
Receipt Date:	19941215
Manifest ID:	93524327
Trans EPA ID:	CAD009452657
Trans Name:	Not reported
Trans 2 EPA ID:	Not reported
Trans 2 Name:	Not reported
TSDF EPA ID:	CAD009452657
Trans Name:	Not reported

CANDESCENT TECHNOLOGIES CORP (Continued) **1000332458**

TSDF Alt EPA ID:	CAD009452657
TSDF Alt Name:	Not reported
Waste Code Description:	134 - Aqueous solution with <10% total organic residues
RCRA Code:	Not reported
Meth Code:	R01 - Recycler
Quantity Tons:	2.73
Waste Quantity:	650
Quantity Unit:	G
Additional Code 1:	Not reported
Additional Code 2:	Not reported
Additional Code 3:	Not reported
Additional Code 4:	Not reported
Additional Code 5:	Not reported
Shipment Date:	19941212
Creation Date:	3/28/1996 0:00:00
Receipt Date:	19941212
Manifest ID:	93524326
Trans EPA ID:	CAD009452657
Trans Name:	Not reported
Trans 2 EPA ID:	Not reported
Trans 2 Name:	Not reported
TSDF EPA ID:	CAD009452657
Trans Name:	Not reported
TSDF Alt EPA ID:	CAD009452657
TSDF Alt Name:	Not reported
Waste Code Description:	134 - Aqueous solution with <10% total organic residues
RCRA Code:	Not reported
Meth Code:	R01 - Recycler
Quantity Tons:	2.8014
Waste Quantity:	667
Quantity Unit:	G
Additional Code 1:	Not reported
Additional Code 2:	Not reported
Additional Code 3:	Not reported
Additional Code 4:	Not reported
Additional Code 5:	Not reported
Shipment Date:	19941208
Creation Date:	3/28/1996 0:00:00
Receipt Date:	19941208
Manifest ID:	93524325
Trans EPA ID:	CAD009452657
Trans Name:	Not reported
Trans 2 EPA ID:	Not reported
Trans 2 Name:	Not reported
TSDF EPA ID:	CAD009452657
Trans Name:	Not reported
TSDF Alt EPA ID:	CAD009452657
TSDF Alt Name:	Not reported
Waste Code Description:	134 - Aqueous solution with <10% total organic residues
RCRA Code:	Not reported
Meth Code:	R01 - Recycler
Quantity Tons:	2.3814
Waste Quantity:	567
Quantity Unit:	G
Additional Code 1:	Not reported

CANDESCENT TECHNOLOGIES CORP (Continued) **1000332458**

Additional Code 2:	Not reported
Additional Code 3:	Not reported
Additional Code 4:	Not reported
Additional Code 5:	Not reported
Shipment Date:	19941205
Creation Date:	3/28/1996 0:00:00
Receipt Date:	19941205
Manifest ID:	93524297
Trans EPA ID:	CAD009452657
Trans Name:	Not reported
Trans 2 EPA ID:	Not reported
Trans 2 Name:	Not reported
TSDF EPA ID:	CAD009452657
Trans Name:	Not reported
TSDF Alt EPA ID:	CAD009452657
TSDF Alt Name:	Not reported
Waste Code Description:	134 - Aqueous solution with <10% total organic residues
RCRA Code:	Not reported
Meth Code:	R01 - Recycler
Quantity Tons:	1.911
Waste Quantity:	455
Quantity Unit:	G
Additional Code 1:	Not reported
Additional Code 2:	Not reported
Additional Code 3:	Not reported
Additional Code 4:	Not reported
Additional Code 5:	Not reported
Shipment Date:	19941201
Creation Date:	3/28/1996 0:00:00
Receipt Date:	19941201
Manifest ID:	93524295
Trans EPA ID:	CAD009452657
Trans Name:	Not reported
Trans 2 EPA ID:	Not reported
Trans 2 Name:	Not reported
TSDF EPA ID:	CAD009452657
Trans Name:	Not reported
TSDF Alt EPA ID:	CAD009452657
TSDF Alt Name:	Not reported
Waste Code Description:	134 - Aqueous solution with <10% total organic residues
RCRA Code:	Not reported
Meth Code:	R01 - Recycler
Quantity Tons:	1.722
Waste Quantity:	410
Quantity Unit:	G
Additional Code 1:	Not reported
Additional Code 2:	Not reported
Additional Code 3:	Not reported
Additional Code 4:	Not reported
Additional Code 5:	Not reported
Shipment Date:	19941128
Creation Date:	3/28/1996 0:00:00
Receipt Date:	19941128
Manifest ID:	93641974

CANDESCENT TECHNOLOGIES CORP (Continued) **1000332458**

Trans EPA ID:	CAD009452657
Trans Name:	Not reported
Trans 2 EPA ID:	Not reported
Trans 2 Name:	Not reported
TSDF EPA ID:	CAD009452657
Trans Name:	Not reported
TSDF Alt EPA ID:	CAD009452657
TSDF Alt Name:	Not reported
Waste Code Description:	134 - Aqueous solution with <10% total organic residues
RCRA Code:	Not reported
Meth Code:	R01 - Recycler
Quantity Tons:	2.3142
Waste Quantity:	551
Quantity Unit:	G
Additional Code 1:	Not reported
Additional Code 2:	Not reported
Additional Code 3:	Not reported
Additional Code 4:	Not reported
Additional Code 5:	Not reported

Additional Information:

Year:	1993
Gen EPA ID:	CAD076314459
Shipment Date:	19931201
Creation Date:	9/14/1995 0:00:00
Receipt Date:	19931202
Manifest ID:	92671160
Trans EPA ID:	CAT080031248
Trans Name:	Not reported
Trans 2 EPA ID:	Not reported
Trans 2 Name:	Not reported
TSDF EPA ID:	CAD009452657
Trans Name:	Not reported
TSDF Alt EPA ID:	CAD009452657
TSDF Alt Name:	Not reported
Waste Code Description:	214 - Unspecified solvent mixture
RCRA Code:	D001
Meth Code:	D99 - Disposal, Other
Quantity Tons:	0.198
Waste Quantity:	55
Quantity Unit:	G
Additional Code 1:	Not reported
Additional Code 2:	Not reported
Additional Code 3:	Not reported
Additional Code 4:	Not reported
Additional Code 5:	Not reported
Shipment Date:	19931118
Creation Date:	9/14/1995 0:00:00
Receipt Date:	19931118
Manifest ID:	92671088
Trans EPA ID:	CAT080031248
Trans Name:	Not reported
Trans 2 EPA ID:	Not reported
Trans 2 Name:	Not reported
TSDF EPA ID:	CAD009452657

CANDESCENT TECHNOLOGIES CORP (Continued) **1000332458**

Trans Name:	Not reported
TSDF Alt EPA ID:	CAD009452657
TSDF Alt Name:	Not reported
Waste Code Description:	134 - Aqueous solution with <10% total organic residues
RCRA Code:	Not reported
Meth Code:	D99 - Disposal, Other
Quantity Tons:	0.231
Waste Quantity:	55
Quantity Unit:	G
Additional Code 1:	Not reported
Additional Code 2:	Not reported
Additional Code 3:	Not reported
Additional Code 4:	Not reported
Additional Code 5:	Not reported
Shipment Date:	19931006
Creation Date:	9/12/1995 0:00:00
Receipt Date:	19931006
Manifest ID:	92670774
Trans EPA ID:	CAT080031248
Trans Name:	Not reported
Trans 2 EPA ID:	Not reported
Trans 2 Name:	Not reported
TSDF EPA ID:	CAD009452657
Trans Name:	Not reported
TSDF Alt EPA ID:	Not reported
TSDF Alt Name:	Not reported
Waste Code Description:	214 - Unspecified solvent mixture
RCRA Code:	D001
Meth Code:	D99 - Disposal, Other
Quantity Tons:	0.198
Waste Quantity:	55
Quantity Unit:	G
Additional Code 1:	Not reported
Additional Code 2:	Not reported
Additional Code 3:	Not reported
Additional Code 4:	Not reported
Additional Code 5:	Not reported
Shipment Date:	19930713
Creation Date:	9/11/1995 0:00:00
Receipt Date:	19930713
Manifest ID:	92422115
Trans EPA ID:	CAT080031248
Trans Name:	Not reported
Trans 2 EPA ID:	Not reported
Trans 2 Name:	Not reported
TSDF EPA ID:	CAD009452657
Trans Name:	Not reported
TSDF Alt EPA ID:	CAD009452657
TSDF Alt Name:	Not reported
Waste Code Description:	214 - Unspecified solvent mixture
RCRA Code:	D001
Meth Code:	D99 - Disposal, Other
Quantity Tons:	0.198
Waste Quantity:	55
Quantity Unit:	G

CANDESCENT TECHNOLOGIES CORP (Continued) **1000332458**

Additional Code 1:	Not reported
Additional Code 2:	Not reported
Additional Code 3:	Not reported
Additional Code 4:	Not reported
Additional Code 5:	Not reported

U139 SW 1/2-1 0.721 mi. 3808 ft. | **CANDESCENT TECHNOLOGIES CORP.** **10460 BUBB ROAD** **CUPERTINO, CA 95014** | **ENVIROSTOR CPS-SLIC HIST UST HWP CERS** | **U001601015 N/A**

Site 2 of 2 in cluster U

Relative: Higher

Actual: 331 ft.

ENVIROSTOR:

Name:	CANDESCENT TECHNOLOGIES CORP.
Address:	10460 BUBB ROAD
City,State,Zip:	CUPERTINO, CA 95014
Facility ID:	71002580
Status:	Inactive - Needs Evaluation
Status Date:	Not reported
Site Code:	Not reported
Site Type:	Tiered Permit
Site Type Detailed:	Tiered Permit
Acres:	Not reported
NPL:	NO
Regulatory Agencies:	NONE SPECIFIED
Lead Agency:	NONE SPECIFIED
Program Manager:	Not reported
Supervisor:	Not reported
Division Branch:	Cleanup Berkeley
Assembly:	26
Senate:	13
Special Program:	Not reported
Restricted Use:	NO
Site Mgmt Req:	NONE SPECIFIED
Funding:	Not reported
Latitude:	37.31629
Longitude:	-122.0494
APN:	35720037
Past Use:	NONE SPECIFIED
Potential COC:	NONE SPECIFIED
Confirmed COC:	NONE SPECIFIED
Potential Description:	NONE SPECIFIED
Alias Name:	35720037
Alias Type:	APN
Alias Name:	CAD076314459
Alias Type:	EPA Identification Number
Alias Name:	110002658507
Alias Type:	EPA (FRS #)
Alias Name:	71002580
Alias Type:	Envirostor ID Number

Completed Info:

Completed Area Name:	Not reported
Completed Sub Area Name:	Not reported
Completed Document Type:	Not reported
Completed Date:	Not reported
Comments:	Not reported

CANDESCENT TECHNOLOGIES CORP. (Continued) **U001601015**

Future Area Name:	Not reported
Future Sub Area Name:	Not reported
Future Document Type:	Not reported
Future Due Date:	Not reported
Schedule Area Name:	Not reported
Schedule Sub Area Name:	Not reported
Schedule Document Type:	Not reported
Schedule Due Date:	Not reported
Schedule Revised Date:	Not reported

Name:	CANDESCENT TECHNOLOGIES CORP
Address:	10460 BUBB RD
City,State,Zip:	CUPERTINO, CA 950140000
Facility ID:	80001679
Status:	No Action Required
Status Date:	08/09/2023
Site Code:	520046
Site Type:	Corrective Action
Site Type Detailed:	Corrective Action
Acres:	3.59
NPL:	NO
Regulatory Agencies:	SMBRP
Lead Agency:	WM
Program Manager:	Not reported
Supervisor:	* Mark Piros
Division Branch:	Cleanup Berkeley
Assembly:	26
Senate:	13
Special Program:	Not reported
Restricted Use:	NO
Site Mgmt Req:	NONE SPECIFIED
Funding:	Not reported
Latitude:	37.31632
Longitude:	-122.0493
APN:	357-20-037
Past Use:	NONE SPECIFIED
Potential COC:	NONE SPECIFIED
Confirmed COC:	NONE SPECIFIED
Potential Description:	NONE SPECIFIED
Alias Name:	Zilog
Alias Type:	Alternate Name
Alias Name:	357-20-037
Alias Type:	APN
Alias Name:	CAD076314459
Alias Type:	EPA Identification Number
Alias Name:	110002658507
Alias Type:	EPA (FRS #)
Alias Name:	520046
Alias Type:	Project Code (Site Code)
Alias Name:	80001679
Alias Type:	Envirostor ID Number

Completed Info:

Completed Area Name:	PROJECT WIDE
Completed Sub Area Name:	Not reported
Completed Document Type:	Ready for Anticipated Use
Completed Date:	08/14/2023
Comments:	Not reported

CANDESCENT TECHNOLOGIES CORP. (Continued) **U001601015**

Completed Area Name: PROJECT WIDE
Completed Sub Area Name: Not reported
Completed Document Type: * Other Instrument
Completed Date: 04/10/2007
Comments: Not reported

Completed Area Name: PROJECT WIDE
Completed Sub Area Name: Not reported
Completed Document Type: Preliminary Assessment Report
Completed Date: 11/01/1987
Comments: Not reported

Completed Area Name: PROJECT WIDE
Completed Sub Area Name: Not reported
Completed Document Type: Remedy Construction Complete
Completed Date: 07/12/2007
Comments: Not reported

Completed Area Name: PROJECT WIDE
Completed Sub Area Name: Not reported
Completed Document Type: * Remedy Selected
Completed Date: 07/12/2007
Comments: Not reported

Completed Area Name: PROJECT WIDE
Completed Sub Area Name: Not reported
Completed Document Type: Groundwater Migration Controlled
Completed Date: 04/10/2007
Comments: Not reported

Completed Area Name: PROJECT WIDE
Completed Sub Area Name: Not reported
Completed Document Type: RCRA Facility Assessment Report
Completed Date: 07/21/1998
Comments: RCRA Facility Assessment Completed, site formerly known as Zilog, Inc.
Not reported

Completed Area Name: PROJECT WIDE
Completed Sub Area Name: Not reported
Completed Document Type: Cleanup Complete
Completed Date: 10/17/2023
Comments: Not reported

Completed Area Name: PROJECT WIDE
Completed Sub Area Name: Not reported
Completed Document Type: Closure Certification
Completed Date: 10/13/1988
Comments: Not reported

Completed Area Name: PROJECT WIDE
Completed Sub Area Name: Not reported
Completed Document Type: Human Exposure Controlled
Completed Date: 04/10/2007
Comments: Not reported

Future Area Name: Not reported
Future Sub Area Name: Not reported

CANDESCENT TECHNOLOGIES CORP. (Continued) **U001601015**

Future Document Type:	Not reported
Future Due Date:	Not reported
Schedule Area Name:	Not reported
Schedule Sub Area Name:	Not reported
Schedule Document Type:	Not reported
Schedule Due Date:	Not reported
Schedule Revised Date:	Not reported

CPS-SLIC:

Name:	ZILOG INC EXXON
Address:	10460 BUBB RD
City,State,Zip:	CUPERTINO, CA 95014
Region:	STATE
Facility Status:	**Completed - Case Closed**
Status Date:	02/06/2012
Global Id:	T0608591673
Lead Agency:	SAN FRANCISCO BAY RWQCB (REGION 2)
Lead Agency Case Number:	Not reported
Latitude:	37.3166420456718
Longitude:	-122.049397026984
Case Type:	Cleanup Program Site
Case Worker:	UUU
Local Agency:	Not reported
RB Case Number:	43S0712
File Location:	Not reported
Potential Media Affected:	Under Investigation
Potential Contaminants of Concern:	* Solvents
EPA Region:	9
Coordinate Source:	Google Map Move
Quantity Released Gallons:	0
Begin Date:	01/14/1986
Leak Reported Date:	01/14/1986
How Discovered:	Tank Closure
How Discovered Description:	Not reported
Discharge Source:	Other
Discharge Cause:	Unknown
Stop Method:	Not reported
Stop Description:	Not reported
No Further Action Date:	02/06/2012
CA Water Watershed Name:	Santa Clara - Palo Alto (205.50)
Dwr Groundwater Subbasin Name:	Santa Clara Valley - Santa Clara (2-009.02)
Disadvantaged Community:	Not reported
CA Enviroscreen 3 Score:	21-25%
CA Enviroscreen 4 Score:	10-15%
Military DOD Site:	No
Facility Project Subtype:	Not reported
RWQCB Region:	SAN FRANCISCO BAY RWQCB (REGION 2)
Claim No:	Not reported
Claim Status:	Not reported
Site History:	Not reported

Click here to access the California GeoTracker records for this facility:

HIST UST:

Name:	TECHNOLOGY DEVELOPMENT CENTER
Address:	10460 BUBB RD

CANDESCENT TECHNOLOGIES CORP. (Continued) **U001601015**

City,State,Zip:	CUPERTINO, CA 95014
File Number:	00020adc
URL:	
Region:	STATE
Facility ID:	00000020439
Facility Type:	Other
Other Type:	SEMICONDUCTOR
Contact Name:	Not reported
Telephone:	4083708000
Owner Name:	ZILOG, INC.
Owner Address:	1315 DELL AVE.
Owner City,St,Zip:	CAMPBELL, CA 95008
Total Tanks:	0005
Tank Num:	001
Container Num:	1
Year Installed:	Not reported
Tank Capacity:	00001000
Tank Used for:	WASTE
Type of Fuel:	Not reported
Container Construction Thickness:	Not reported
Leak Detection:	Visual
Tank Num:	002
Container Num:	2
Year Installed:	1976
Tank Capacity:	00000600
Tank Used for:	WASTE
Type of Fuel:	Not reported
Container Construction Thickness:	Not reported
Leak Detection:	Vapor Sniff Well
Tank Num:	003
Container Num:	3
Year Installed:	1979
Tank Capacity:	00000000
Tank Used for:	Not reported
Type of Fuel:	REGULAR
Container Construction Thickness:	Not reported
Leak Detection:	None
Tank Num:	004
Container Num:	4
Year Installed:	1980
Tank Capacity:	00000500
Tank Used for:	WASTE
Type of Fuel:	Not reported
Container Construction Thickness:	Not reported
Leak Detection:	Vapor Sniff Well, Sensor Instrument
Tank Num:	005
Container Num:	5
Year Installed:	1980
Tank Capacity:	00000500
Tank Used for:	WASTE
Type of Fuel:	Not reported

CANDESCENT TECHNOLOGIES CORP. (Continued) **U001601015**

Container Construction Thickness: Not reported
Leak Detection: Vapor Sniff Well, Sensor Instrument

Click here for Geo Tracker PDF:

HWP:

EPA ID:	CAD076314459
Name:	CANDESCENT TECHNOLOGIES CORP
Address:	10460 BUBB RD
Cleanup Status:	CLOSED
Latitude:	37.31632
Longitude:	-122.0493
Facility Type:	Historical - Non-Operating
Facility Size:	Not reported
Supervisor:	Not reported
Site Code:	520046
Senate District:	13
Assembly District:	26
Public Information Officer:	Not reported
Commercial Offsite Facility Types:	Not reported
Project Manager Lead:	Not reported
Project Manager:	Not reported
Permit Type:	RCRA
Permit Effective Date:	Not reported
Permit Expiration Date:	Not reported
Calenviroscreen Score:	21-25%
Total Planned Hours:	Not reported
Total Planned Amount:	Not reported
Total Actual Hours:	Not reported
Quarterly Update:	Not reported

Closure:

EPA ID:	CAD076314459
Facility Type:	Historical - Non-Operating
Facility Name:	CANDESCENT TECHNOLOGIES CORP
Project Manager:	Not reported
Project Manager Lead:	Not reported
Supervisor:	Not reported
Facility Size:	Not reported
Facility Status:	CLOSED
Activity Type:	Closure Final
Final Date:	Not reported
Type:	Not reported
Title Description:	Closure
Due Date:	Not reported
Comments:	Not reported
Unit Names:	CONTAIN1, TANKSTR1, TANKTRT1
Event Description:	Closure Final - ISSUE CLOSURE VERIFICATION
Actual Date:	10/13/1988

EPA ID:	CAD076314459
Facility Type:	Historical - Non-Operating
Facility Name:	CANDESCENT TECHNOLOGIES CORP
Project Manager:	Not reported
Project Manager Lead:	Not reported
Supervisor:	Not reported
Facility Size:	Not reported

CANDESCENT TECHNOLOGIES CORP. (Continued) **U001601015**

Facility Status:	CLOSED
Activity Type:	Closure Final
Final Date:	Not reported
Type:	Not reported
Title Description:	Closure
Due Date:	Not reported
Comments:	Not reported
Unit Names:	CONTAIN1, TANKSTR1, TANKTRT1
Event Description:	Closure Final - RECEIVE CLOSURE CERTIFICATION
Actual Date:	10/13/1988

Alias:

EPA ID:	CAD076314459
Facility Type:	Historical - Non-Operating
Facility Name:	CANDESCENT TECHNOLOGIES CORP
Facility Status:	CLOSED
Project Manager:	Not reported
Project Manager Lead:	Not reported
Supervisor:	Not reported
Alias Type:	FRS
Alias:	110002658507

EPA ID:	CAD076314459
Facility Type:	Historical - Non-Operating
Facility Name:	CANDESCENT TECHNOLOGIES CORP
Facility Status:	CLOSED
Project Manager:	Not reported
Project Manager Lead:	Not reported
Supervisor:	Not reported
Alias Type:	APN
Alias:	35720037

EPA ID:	CAD076314459
Facility Type:	Historical - Non-Operating
Facility Name:	CANDESCENT TECHNOLOGIES CORP
Facility Status:	CLOSED
Project Manager:	Not reported
Project Manager Lead:	Not reported
Supervisor:	Not reported
Alias Type:	Project Code (Site Code)
Alias:	520046

CERS:

Name:	ZILOG INC EXXON
Address:	10460 BUBB RD
City,State,Zip:	CUPERTINO, CA 95014
Site ID:	908605
CERS ID:	T0608591673
CERS Description:	Cleanup Program Site

Affiliation:

Affiliation Type Desc:	Regional Board Caseworker
Entity Name:	Regional Water Board - SAN FRANCISCO BAY RWQCB (REGION 2)
Entity Title:	Not reported
Affiliation Address:	1515 CLAY ST SUITE 1400
Affiliation City:	OAKLAND

CANDESCENT TECHNOLOGIES CORP. (Continued) **U001601015**

Affiliation State:	CA
Affiliation Country:	Not reported
Affiliation Zip:	Not reported
Affiliation Phone:	,

Name:	CANDESCENT TECHNOLOG
Address:	10460 BUBB RD
City,State,Zip:	CUPERTINO, CA 950140000
Site ID:	606485
CERS ID:	80001679
CERS Description:	Corrective Action

Affiliation:

Affiliation Type Desc:	Supervisor
Entity Name:	Mark Piros
Entity Title:	Not reported
Affiliation Address:	Not reported
Affiliation City:	Not reported
Affiliation State:	Not reported
Affiliation Country:	Not reported
Affiliation Zip:	Not reported
Affiliation Phone:	,

Name:	CANDESCENT TECHNOLOGIES CORP
Address:	10460 BUBB RD
City,State,Zip:	CUPERTINO, CA 950140000
Site ID:	606486
CERS ID:	CAD076314459
CERS Description:	Hazardous Waste

Affiliation:

Affiliation Type Desc:	Facility Contact
Entity Name:	AGATA SULUSCYUSKI
Entity Title:	Not reported
Affiliation Address:	INACTIVE PER VQ98 - BMI
Affiliation City:	SAN JOSE
Affiliation State:	CA
Affiliation Country:	Not reported
Affiliation Zip:	951191201
Affiliation Phone:	4083602707,

Affiliation Type Desc:	Facility Owner
Entity Name:	CANDESCENT TECHNOLOGIES CORP
Entity Title:	Not reported
Affiliation Address:	6580 VIA DEL ORO
Affiliation City:	SAN JOSE
Affiliation State:	CA
Affiliation Country:	Not reported
Affiliation Zip:	950140600
Affiliation Phone:	4083602707,

140 SSE 1/2-1 0.769 mi. 4062 ft. | **DELIA'S CLEANERS**
7335 BOLINGER ROAD
CUPERTINO, CA 95014 | **ENVIROSTOR VCP** | **1002851289 N/A**

Relative: Higher

Actual: 260 ft.

ENVIROSTOR:

Name:	DELIA'S CLEANERS
Address:	7335 BOLINGER ROAD
City,State,Zip:	CUPERTINO, CA 95014
Facility ID:	60000349
Status:	Active
Status Date:	10/26/2006
Site Code:	201670
Site Type:	Voluntary Cleanup
Site Type Detailed:	Voluntary Agreement
Acres:	0.4
NPL:	NO
Regulatory Agencies:	SMBRP
Lead Agency:	SMBRP
Program Manager:	Nicole Yuen
Supervisor:	Nathan Unangst
Division Branch:	Cleanup Berkeley
Assembly:	26
Senate:	13
Special Program:	Not reported
Restricted Use:	NO
Site Mgmt Req:	NONE SPECIFIED
Funding:	Responsible Party
Latitude:	37.31256
Longitude:	-122.0335
APN:	359-23-018
Past Use:	DRY CLEANING
Potential COC:	Tetrachloroethylene (PCE
Confirmed COC:	Tetrachloroethylene (PCE
Potential Description:	OTH, SOIL
Alias Name:	One Price Cleaners
Alias Type:	Alternate Name
Alias Name:	359-23-018
Alias Type:	APN
Alias Name:	CAD981413248
Alias Type:	EPA Identification Number
Alias Name:	110033617557
Alias Type:	EPA (FRS #)
Alias Name:	201670
Alias Type:	Project Code (Site Code)
Alias Name:	60000349
Alias Type:	Envirostor ID Number

Completed Info:

Completed Area Name:	PROJECT WIDE
Completed Sub Area Name:	Not reported
Completed Document Type:	Amendment - Order/Agreement
Completed Date:	08/29/2007
Comments:	First Amendment to VCA signed.
Completed Area Name:	PROJECT WIDE
Completed Sub Area Name:	Not reported
Completed Document Type:	CEQA - Notice of Exemption
Completed Date:	03/17/2010

DELIA'S CLEANERS (Continued) **1002851289**

Comments: completed

Completed Area Name: PROJECT WIDE
Completed Sub Area Name: Not reported
Completed Document Type: Project Management
Completed Date: 06/30/2023
Comments: Not reported

Completed Area Name: PROJECT WIDE
Completed Sub Area Name: Not reported
Completed Document Type: Annual Oversight Cost Estimate
Completed Date: 09/16/2022
Comments: Cost estimate projecting DTSC's oversight costs for the 2022-2023 fiscal year.

Completed Area Name: PROJECT WIDE
Completed Sub Area Name: Not reported
Completed Document Type: CEQA - Notice of Exemption
Completed Date: 11/09/2022
Comments: On 11/8/22, the Notice of Exemption was filed with the Clearinghouse under SCH # 2022110149.

Completed Area Name: PROJECT WIDE
Completed Sub Area Name: Not reported
Completed Document Type: Fieldwork
Completed Date: 11/13/2007
Comments: Indoor air sampling conducted on 11/13/2007.

Completed Area Name: PROJECT WIDE
Completed Sub Area Name: Not reported
Completed Document Type: Remedial Investigation Report
Completed Date: 06/02/2008
Comments: Report approved by DTSC.

Completed Area Name: PROJECT WIDE
Completed Sub Area Name: Not reported
Completed Document Type: Public Notice
Completed Date: 08/29/2008
Comments: Work Notice for soil gas sampling portion of this phase of investigation finalized.

Completed Area Name: PROJECT WIDE
Completed Sub Area Name: Not reported
Completed Document Type: Monitoring Report
Completed Date: 03/24/2009
Comments: Groundwater monitoring data consistent with previous sampling, low levels of PCE (around 20 ppb) continue to be detected in groundwater beneath the site.

Completed Area Name: PROJECT WIDE
Completed Sub Area Name: Not reported
Completed Document Type: Fieldwork
Completed Date: 09/11/2008
Comments: Utility Corridor field work completed. Indoor Air sampling scheduled for 10/21/08.

Completed Area Name: PROJECT WIDE

DELIA'S CLEANERS (Continued) **1002851289**

Completed Sub Area Name: Not reported
Completed Document Type: Monitoring Report
Completed Date: 03/12/2008
Comments: Report reviewed and found to be adequate.

Completed Area Name: PROJECT WIDE
Completed Sub Area Name: Not reported
Completed Document Type: Remedial Investigation Workplan
Completed Date: 07/28/2008
Comments: Workplan for additional indoor air monitoring at the site and utility corridor soil gas sampling approved.

Completed Area Name: PROJECT WIDE
Completed Sub Area Name: Not reported
Completed Document Type: Fact Sheets
Completed Date: 11/24/2009
Comments: started today

Completed Area Name: PROJECT WIDE
Completed Sub Area Name: Not reported
Completed Document Type: Site Characterization Workplan
Completed Date: 08/08/2019
Comments: Not reported

Completed Area Name: PROJECT WIDE
Completed Sub Area Name: Not reported
Completed Document Type: Annual Oversight Cost Estimate
Completed Date: 10/07/2010
Comments: .

Completed Area Name: PROJECT WIDE
Completed Sub Area Name: Not reported
Completed Document Type: Annual Oversight Cost Estimate
Completed Date: 12/14/2011
Comments: Not reported

Completed Area Name: PROJECT WIDE
Completed Sub Area Name: Not reported
Completed Document Type: Letter - Demand
Completed Date: 07/20/2012
Comments: Demand letter #1

Completed Area Name: PROJECT WIDE
Completed Sub Area Name: Not reported
Completed Document Type: Standard Voluntary Agreement
Completed Date: 10/26/2006
Comments: Not reported

Completed Area Name: PROJECT WIDE
Completed Sub Area Name: Not reported
Completed Document Type: Annual Oversight Cost Estimate
Completed Date: 08/27/2021
Comments: Annual oversight cost estimate projecting DTSC's oversight costs for the 2021-2022 fiscal year.

Completed Area Name: PROJECT WIDE
Completed Sub Area Name: Not reported

DELIA'S CLEANERS (Continued) **1002851289**

Completed Document Type: Project Management
Completed Date: 12/20/2021
Comments: Not reported

Completed Area Name: PROJECT WIDE
Completed Sub Area Name: Not reported
Completed Document Type: Project Management
Completed Date: 06/30/2022
Comments: Not reported

Completed Area Name: PROJECT WIDE
Completed Sub Area Name: Not reported
Completed Document Type: Site Characterization Workplan
Completed Date: 12/22/2006
Comments: Additional Site Investigation Workplan approved.

Completed Area Name: PROJECT WIDE
Completed Sub Area Name: Not reported
Completed Document Type: Site Characterization Report
Completed Date: 04/16/2008
Comments: Report approved, with requested modifications to be submitted as replacement pages.

Completed Area Name: PROJECT WIDE
Completed Sub Area Name: Not reported
Completed Document Type: Technical Workplan
Completed Date: 09/28/2007
Comments: Workplan to conduct indoor air sampling approved.

Completed Area Name: PROJECT WIDE
Completed Sub Area Name: Not reported
Completed Document Type: Fieldwork
Completed Date: 04/17/2007
Comments: Soil vapor and groundwater sampling completed.

Completed Area Name: PROJECT WIDE
Completed Sub Area Name: Not reported
Completed Document Type: Community Profile
Completed Date: 02/13/2009
Comments: Community profile approved by DTSC public participation staff.

Completed Area Name: PROJECT WIDE
Completed Sub Area Name: Not reported
Completed Document Type: Operation and Maintenance Report
Completed Date: 08/26/2015
Comments: Not reported

Completed Area Name: PROJECT WIDE
Completed Sub Area Name: Not reported
Completed Document Type: Fieldwork
Completed Date: 04/16/2012
Comments: Not reported

Completed Area Name: PROJECT WIDE
Completed Sub Area Name: Not reported
Completed Document Type: Work Notice
Completed Date: 09/22/2010

DELIA'S CLEANERS (Continued) **1002851289**

Comments: .

Completed Area Name: PROJECT WIDE
Completed Sub Area Name: Not reported
Completed Document Type: Correspondence
Completed Date: 11/08/2018
Comments: This letter notifies the project proponent that a new DTSC project manager has been assigned for the site.

Completed Area Name: PROJECT WIDE
Completed Sub Area Name: Not reported
Completed Document Type: Annual Oversight Cost Estimate
Completed Date: 09/08/2020
Comments: DTSC's annual estimate of oversight costs for fiscal year 2020-2021.

Completed Area Name: PROJECT WIDE
Completed Sub Area Name: Not reported
Completed Document Type: Removal Action Workplan
Completed Date: 03/17/2010
Comments: Final RAW accepted

Completed Area Name: PROJECT WIDE
Completed Sub Area Name: Not reported
Completed Document Type: Public Notice
Completed Date: 11/24/2009
Comments: public notice started

Completed Area Name: PROJECT WIDE
Completed Sub Area Name: Not reported
Completed Document Type: Fieldwork
Completed Date: 09/01/2020
Comments: Sampling occurred August 18th and 19th 2020

Completed Area Name: PROJECT WIDE
Completed Sub Area Name: Not reported
Completed Document Type: Operation and Maintenance Plan
Completed Date: 10/25/2022
Comments: Sub-slab soil vapor and indoor air monitoring plan to assess the site-specific attenuation factor and to ensure that residual contamination from halogenated volatile organic compounds does not present an unacceptable risk to human health.

Completed Area Name: PROJECT WIDE
Completed Sub Area Name: Not reported
Completed Document Type: Site Characterization Report
Completed Date: 06/23/2022
Comments: Report presents the results of the indoor air, soil vapor, and subslab sampling that took place at the Site in February 2022.

Completed Area Name: PROJECT WIDE
Completed Sub Area Name: Not reported
Completed Document Type: Removal Action Workplan w/ESD
Completed Date: 10/20/2022
Comments: Explanation of Significant Differences. A land use covenant has been added as a new component of the remedy. The land use covenant restricts the use of the site to commercial/industrial.

DELIA'S CLEANERS (Continued) **1002851289**

Completed Area Name: PROJECT WIDE
Completed Sub Area Name: Not reported
Completed Document Type: Annual Oversight Cost Estimate
Completed Date: 10/21/2015
Comments: Not reported

Completed Area Name: PROJECT WIDE
Completed Sub Area Name: Not reported
Completed Document Type: Annual Oversight Cost Estimate
Completed Date: 09/22/2016
Comments: DTSC letter with oversight cost estimate for project activities for fiscal year 2016/2017. The anticipated project activities include a pilot testing fieldwork and a report.

Completed Area Name: PROJECT WIDE
Completed Sub Area Name: Not reported
Completed Document Type: Site Characterization Report
Completed Date: 06/25/2021
Comments: Not reported

Completed Area Name: PROJECT WIDE
Completed Sub Area Name: Not reported
Completed Document Type: Site Characterization Report
Completed Date: 05/03/2021
Comments: Not reported

Completed Area Name: PROJECT WIDE
Completed Sub Area Name: Not reported
Completed Document Type: Project Management
Completed Date: 06/30/2024
Comments: Not reported

Completed Area Name: PROJECT WIDE
Completed Sub Area Name: Not reported
Completed Document Type: Technical Report
Completed Date: 09/14/2016
Comments: Tech Memo proposing to conduct pilot testing of the existing sub-slab vent piping network and shallow soil vapor extraction and air-injection wells to address the residual tetrachloroethene contamination in shallow soil at the Site.

Completed Area Name: PROJECT WIDE
Completed Sub Area Name: Not reported
Completed Document Type: Technical Workplan
Completed Date: 11/10/2015
Comments: Not reported

Completed Area Name: PROJECT WIDE
Completed Sub Area Name: Not reported
Completed Document Type: Fieldwork
Completed Date: 01/15/2016
Comments: The subslab sampling that was outlined in the Removal Action Status Update, Groundwater Monitoring Results Report, and Sub-Slab Vapor Sampling Work Plan, approved by DTSC on November 10, 2015 was completed.

Completed Area Name: PROJECT WIDE

DELIA'S CLEANERS (Continued) **1002851289**

Completed Sub Area Name: Not reported
Completed Document Type: Information Request Letter
Completed Date: 07/26/2012
Comments: Not reported

Future Area Name: PROJECT WIDE
Future Sub Area Name: Not reported
Future Document Type: Certification
Future Due Date: 2025
Future Area Name: PROJECT WIDE
Future Sub Area Name: Not reported
Future Document Type: Land Use Restriction
Future Due Date: 2025
Future Area Name: PROJECT WIDE
Future Sub Area Name: Not reported
Future Document Type: Five-Year Review Reports
Future Due Date: 2028
Schedule Area Name: Not reported
Schedule Sub Area Name: Not reported
Schedule Document Type: Not reported
Schedule Due Date: Not reported
Schedule Revised Date: Not reported

VCP:
Name: DELIA'S CLEANERS
Address: 7335 BOLINGER ROAD
City,State,Zip: CUPERTINO, CA 95014
Facility ID: 60000349
Site Type: Voluntary Cleanup
Site Type Detail: Voluntary Agreement
Site Mgmt. Req.: NONE SPECIFIED
Acres: 0.4
National Priorities List: NO
Cleanup Oversight Agencies: SMBRP
Lead Agency: SMBRP
Lead Agency Description: DTSC - Site Cleanup Program
Project Manager: Nicole Yuen
Supervisor: Nathan Unangst
Division Branch: Cleanup Berkeley
Site Code: 201670
Assembly: 26
Senate: 13
Special Programs Code: Not reported
Status: Active
Status Date: 10/26/2006
Restricted Use: NO
Funding: Responsible Party
Lat/Long: 37.31256 / -122.0335
APN: 359-23-018
Past Use: DRY CLEANING
Potential COC: 30022
Confirmed COC: 30022
Potential Description: OTH, SOIL
Alias Name: One Price Cleaners
Alias Type: Alternate Name
Alias Name: 359-23-018
Alias Type: APN

DELIA'S CLEANERS (Continued) **1002851289**

Alias Name: CAD981413248
Alias Type: EPA Identification Number
Alias Name: 110033617557
Alias Type: EPA (FRS #)
Alias Name: 201670
Alias Type: Project Code (Site Code)
Alias Name: 60000349
Alias Type: Envirostor ID Number

Completed Info:

Completed Area Name: PROJECT WIDE
Completed Sub Area Name: Not reported
Completed Document Type: Amendment - Order/Agreement
Completed Date: 08/29/2007
Comments: First Amendment to VCA signed.

Completed Area Name: PROJECT WIDE
Completed Sub Area Name: Not reported
Completed Document Type: CEQA - Notice of Exemption
Completed Date: 03/17/2010
Comments: completed

Completed Area Name: PROJECT WIDE
Completed Sub Area Name: Not reported
Completed Document Type: Project Management
Completed Date: 06/30/2023
Comments: Not reported

Completed Area Name: PROJECT WIDE
Completed Sub Area Name: Not reported
Completed Document Type: Annual Oversight Cost Estimate
Completed Date: 09/16/2022
Comments: Cost estimate projecting DTSC's oversight costs for the 2022-2023 fiscal year.

Completed Area Name: PROJECT WIDE
Completed Sub Area Name: Not reported
Completed Document Type: CEQA - Notice of Exemption
Completed Date: 11/09/2022
Comments: On 11/8/22, the Notice of Exemption was filed with the Clearinghouse under SCH # 2022110149.

Completed Area Name: PROJECT WIDE
Completed Sub Area Name: Not reported
Completed Document Type: Fieldwork
Completed Date: 11/13/2007
Comments: Indoor air sampling conducted on 11/13/2007.

Completed Area Name: PROJECT WIDE
Completed Sub Area Name: Not reported
Completed Document Type: Remedial Investigation Report
Completed Date: 06/02/2008
Comments: Report approved by DTSC.

Completed Area Name: PROJECT WIDE
Completed Sub Area Name: Not reported
Completed Document Type: Public Notice
Completed Date: 08/29/2008

DELIA'S CLEANERS (Continued) **1002851289**

Comments: Work Notice for soil gas sampling portion of this phase of investigation finalized.

Completed Area Name: PROJECT WIDE
Completed Sub Area Name: Not reported
Completed Document Type: Monitoring Report
Completed Date: 03/24/2009
Comments: Groundwater monitoring data consistent with previous sampling, low levels of PCE (around 20 ppb) continue to be detected in groundwater beneath the site.

Completed Area Name: PROJECT WIDE
Completed Sub Area Name: Not reported
Completed Document Type: Fieldwork
Completed Date: 09/11/2008
Comments: Utility Corridor field work completed. Indoor Air sampling scheduled for 10/21/08.

Completed Area Name: PROJECT WIDE
Completed Sub Area Name: Not reported
Completed Document Type: Monitoring Report
Completed Date: 03/12/2008
Comments: Report reviewed and found to be adequate.

Completed Area Name: PROJECT WIDE
Completed Sub Area Name: Not reported
Completed Document Type: Remedial Investigation Workplan
Completed Date: 07/28/2008
Comments: Workplan for additional indoor air monitoring at the site and utility corridor soil gas sampling approved.

Completed Area Name: PROJECT WIDE
Completed Sub Area Name: Not reported
Completed Document Type: Fact Sheets
Completed Date: 11/24/2009
Comments: started today

Completed Area Name: PROJECT WIDE
Completed Sub Area Name: Not reported
Completed Document Type: Site Characterization Workplan
Completed Date: 08/08/2019
Comments: Not reported

Completed Area Name: PROJECT WIDE
Completed Sub Area Name: Not reported
Completed Document Type: Annual Oversight Cost Estimate
Completed Date: 10/07/2010
Comments: .

Completed Area Name: PROJECT WIDE
Completed Sub Area Name: Not reported
Completed Document Type: Annual Oversight Cost Estimate
Completed Date: 12/14/2011
Comments: Not reported

Completed Area Name: PROJECT WIDE
Completed Sub Area Name: Not reported

DELIA'S CLEANERS (Continued) **1002851289**

Completed Document Type: Letter - Demand
Completed Date: 07/20/2012
Comments: Demand letter #1

Completed Area Name: PROJECT WIDE
Completed Sub Area Name: Not reported
Completed Document Type: Standard Voluntary Agreement
Completed Date: 10/26/2006
Comments: Not reported

Completed Area Name: PROJECT WIDE
Completed Sub Area Name: Not reported
Completed Document Type: Annual Oversight Cost Estimate
Completed Date: 08/27/2021
Comments: Annual oversight cost estimate projecting DTSC's oversight costs for the 2021-2022 fiscal year.

Completed Area Name: PROJECT WIDE
Completed Sub Area Name: Not reported
Completed Document Type: Project Management
Completed Date: 12/20/2021
Comments: Not reported

Completed Area Name: PROJECT WIDE
Completed Sub Area Name: Not reported
Completed Document Type: Project Management
Completed Date: 06/30/2022
Comments: Not reported

Completed Area Name: PROJECT WIDE
Completed Sub Area Name: Not reported
Completed Document Type: Site Characterization Workplan
Completed Date: 12/22/2006
Comments: Additional Site Investigation Workplan approved.

Completed Area Name: PROJECT WIDE
Completed Sub Area Name: Not reported
Completed Document Type: Site Characterization Report
Completed Date: 04/16/2008
Comments: Report approved, with requested modifications to be submitted as replacement pages.

Completed Area Name: PROJECT WIDE
Completed Sub Area Name: Not reported
Completed Document Type: Technical Workplan
Completed Date: 09/28/2007
Comments: Workplan to conduct indoor air sampling approved.

Completed Area Name: PROJECT WIDE
Completed Sub Area Name: Not reported
Completed Document Type: Fieldwork
Completed Date: 04/17/2007
Comments: Soil vapor and groundwater sampling completed.

Completed Area Name: PROJECT WIDE
Completed Sub Area Name: Not reported
Completed Document Type: Community Profile

DELIA'S CLEANERS (Continued) **1002851289**

Completed Date: 02/13/2009
Comments: Community profile approved by DTSC public participation staff.

Completed Area Name: PROJECT WIDE
Completed Sub Area Name: Not reported
Completed Document Type: Operation and Maintenance Report
Completed Date: 08/26/2015
Comments: Not reported

Completed Area Name: PROJECT WIDE
Completed Sub Area Name: Not reported
Completed Document Type: Fieldwork
Completed Date: 04/16/2012
Comments: Not reported

Completed Area Name: PROJECT WIDE
Completed Sub Area Name: Not reported
Completed Document Type: Work Notice
Completed Date: 09/22/2010
Comments: .

Completed Area Name: PROJECT WIDE
Completed Sub Area Name: Not reported
Completed Document Type: Correspondence
Completed Date: 11/08/2018
Comments: This letter notifies the project proponent that a new DTSC project manager has been assigned for the site.

Completed Area Name: PROJECT WIDE
Completed Sub Area Name: Not reported
Completed Document Type: Annual Oversight Cost Estimate
Completed Date: 09/08/2020
Comments: DTSC's annual estimate of oversight costs for fiscal year 2020-2021.

Completed Area Name: PROJECT WIDE
Completed Sub Area Name: Not reported
Completed Document Type: Removal Action Workplan
Completed Date: 03/17/2010
Comments: Final RAW accepted

Completed Area Name: PROJECT WIDE
Completed Sub Area Name: Not reported
Completed Document Type: Public Notice
Completed Date: 11/24/2009
Comments: public notice started

Completed Area Name: PROJECT WIDE
Completed Sub Area Name: Not reported
Completed Document Type: Fieldwork
Completed Date: 09/01/2020
Comments: Sampling occurred August 18th and 19th 2020

Completed Area Name: PROJECT WIDE
Completed Sub Area Name: Not reported
Completed Document Type: Operation and Maintenance Plan
Completed Date: 10/25/2022
Comments: Sub-slab soil vapor and indoor air monitoring plan to assess the

DELIA'S CLEANERS (Continued) **1002851289**

site-specific attenuation factor and to ensure that residual contamination from halogenated volatile organic compounds does not present an unacceptable risk to human health.

Completed Area Name: PROJECT WIDE
Completed Sub Area Name: Not reported
Completed Document Type: Site Characterization Report
Completed Date: 06/23/2022
Comments: Report presents the results of the indoor air, soil vapor, and subslab sampling that took place at the Site in February 2022.

Completed Area Name: PROJECT WIDE
Completed Sub Area Name: Not reported
Completed Document Type: Removal Action Workplan w/ESD
Completed Date: 10/20/2022
Comments: Explanation of Significant Differences. A land use covenant has been added as a new component of the remedy. The land use covenant restricts the use of the site to commercial/industrial.

Completed Area Name: PROJECT WIDE
Completed Sub Area Name: Not reported
Completed Document Type: Annual Oversight Cost Estimate
Completed Date: 10/21/2015
Comments: Not reported

Completed Area Name: PROJECT WIDE
Completed Sub Area Name: Not reported
Completed Document Type: Annual Oversight Cost Estimate
Completed Date: 09/22/2016
Comments: DTSC letter with oversight cost estimate for project activities for fiscal year 2016/2017. The anticipated project activities include a pilot testing fieldwork and a report.

Completed Area Name: PROJECT WIDE
Completed Sub Area Name: Not reported
Completed Document Type: Site Characterization Report
Completed Date: 06/25/2021
Comments: Not reported

Completed Area Name: PROJECT WIDE
Completed Sub Area Name: Not reported
Completed Document Type: Site Characterization Report
Completed Date: 05/03/2021
Comments: Not reported

Completed Area Name: PROJECT WIDE
Completed Sub Area Name: Not reported
Completed Document Type: Project Management
Completed Date: 06/30/2024
Comments: Not reported

Completed Area Name: PROJECT WIDE
Completed Sub Area Name: Not reported
Completed Document Type: Technical Report
Completed Date: 09/14/2016
Comments: Tech Memo proposing to conduct pilot testing of the existing sub-slab vent piping network and shallow soil vapor extraction and

DELIA'S CLEANERS (Continued) **1002851289**

air-injection wells to address the residual tetrachloroethene contamination in shallow soil at the Site.

Completed Area Name: PROJECT WIDE
Completed Sub Area Name: Not reported
Completed Document Type: Technical Workplan
Completed Date: 11/10/2015
Comments: Not reported

Completed Area Name: PROJECT WIDE
Completed Sub Area Name: Not reported
Completed Document Type: Fieldwork
Completed Date: 01/15/2016
Comments: The subslab sampling that was outlined in the Removal Action Status Update, Groundwater Monitoring Results Report, and Sub-Slab Vapor Sampling Work Plan, approved by DTSC on November 10, 2015 was completed.

Completed Area Name: PROJECT WIDE
Completed Sub Area Name: Not reported
Completed Document Type: Information Request Letter
Completed Date: 07/26/2012
Comments: Not reported

Future Area Name: PROJECT WIDE
Future Sub Area Name: Not reported
Future Document Type: Certification
Future Due Date: 2025
Future Area Name: PROJECT WIDE
Future Sub Area Name: Not reported
Future Document Type: Land Use Restriction
Future Due Date: 2025
Future Area Name: PROJECT WIDE
Future Sub Area Name: Not reported
Future Document Type: Five-Year Review Reports
Future Due Date: 2028
Schedule Area Name: Not reported
Schedule Sub Area Name: Not reported
Schedule Document Type: Not reported
Schedule Due Date: Not reported
Schedule Revised Date: Not reported

---

141 East 1/2-1 0.820 mi. 4330 ft. | **USA PETROLEUM COMPANY 214**
19990 STEVENS CREEK ROAD
CUPERTINO, CA 95014

LUST **S100178732**
HIST UST **N/A**
Cortese
Notify 65
CERS

Relative: Lower
Actual: 207 ft.

LUST:
Name: SHELL
Address: 19990 STEVENS CREEK BLVD
City,State,Zip: CUPERTINO, CA 95014
Lead Agency: SANTA CLARA COUNTY LOP
Case Type: LUST Cleanup Site

Geo Track:
Global Id: T0608501271
Latitude: 37.3225

USA PETROLEUM COMPANY 214 (Continued) **S100178732**

Longitude:	-122.022008
Status:	Completed - Case Closed
Status Date:	11/21/1995
Case Worker:	DEH
RB Case Number:	Not reported
Local Agency:	SANTA CLARA COUNTY LOP
File Location:	All Files are on GeoTracker or in the Local Agency Database
Local Case Number:	Not reported
Potential Media Affect:	Soil
Potential Contaminants of Concern:	Gasoline
EPA Region:	9
Coordinate Source:	* Digitized From APN (Acessor Parcel Maps)
Quantity Released Gallons:	Not reported
Begin Date:	02/17/1989
Leak Reported Date:	02/17/1989
How Discovered:	Not reported
How Discovered Description:	Not reported
Discharge Source:	Not reported
Discharge Cause:	Not reported
Stop Method:	Not reported
Stop Description:	Not reported
No Further Action Date:	11/21/1995
CA Water Watershed Name:	Santa Clara - Palo Alto (205.50)
Dwr Groundwater Subbasin Name:	Santa Clara Valley - Santa Clara (2-009.02)
Disadvantaged Community:	Not reported
CA Enviroscreen 3 Score:	31-35%
CA Enviroscreen 4 Score:	15-20%
Military DOD Site:	No
Facility Project Subtype:	Not reported
RWQCB Region:	SAN FRANCISCO BAY RWQCB (REGION 2)
Claim Number:	Not reported
Claim Status:	Not reported
Site History:	Not reported

LUST:

Global Id:	T0608501271
Contact Type:	Local Agency Caseworker - Primary Caseworker
Contact Name:	DEH CASEWORKER
Organization Name:	SANTA CLARA COUNTY LOP
Address:	1555 Berger Drive, Suite 300
City:	SAN JOSE
Email:	dehweb@deh.sccgov.org
Phone Number:	4089183400

Global Id:	T0608501271
Contact Type:	Regional Board Caseworker
Contact Name:	Regional Water Board
Organization Name:	SAN FRANCISCO BAY RWQCB (REGION 2)
Address:	1515 CLAY ST SUITE 1400
City:	OAKLAND
Email:	Not reported
Phone Number:	Not reported

LUST:

Global Id:	T0608501271
Action Type:	REMEDIATION
Date:	02/17/1989

USA PETROLEUM COMPANY 214 (Continued) **S100178732**

Action: Excavation

Global Id: T0608501271
Action Type: REMEDIATION
Date: 02/17/1989
Action: Soil Vapor Extraction (SVE)

Global Id: T0608501271
Action Type: ENFORCEMENT
Date: 03/25/1991
Action: Notice of Responsibility - #39594

Global Id: T0608501271
Action Type: Other
Date: 02/17/1989
Action: Leak Reported

Global Id: T0608501271
Action Type: RESPONSE
Date: 08/19/1994
Action: Other Report / Document

Global Id: T0608501271
Action Type: ENFORCEMENT
Date: 11/21/1995
Action: Closure/No Further Action Letter

LUST:
Global Id: T0608501271
Status: Open - Case Begin Date
Status Date: 02/17/1989

Global Id: T0608501271
Status: Open - Site Assessment
Status Date: 02/17/1989

Global Id: T0608501271
Status: Open - Site Assessment
Status Date: 12/10/1989

Global Id: T0608501271
Status: Completed - Case Closed
Status Date: 11/21/1995

Name: SHELL
Address: 19990 STEVENS CREEK BOULEVARD
City,State,Zip: CUPERTINO, CA 95014
Lead Agency: SANTA CLARA COUNTY LOP
Case Type: LUST Cleanup Site

Geo Track:
Global Id: T0608514737
Latitude: 37.3225943333333
Longitude: -122.022955
Status: Completed - Case Closed
Status Date: 07/19/2005

USA PETROLEUM COMPANY 214 (Continued) **S100178732**

Case Worker:	Not reported
RB Case Number:	Not reported
Local Agency:	Not reported
File Location:	All Files are on GeoTracker or in the Local Agency Database
Local Case Number:	07S1W18M01f
Potential Media Affect:	Other Groundwater (uses other than drinking water)
Potential Contaminants of Concern:	Gasoline
EPA Region:	9
Coordinate Source:	Manual Entry on Screens
Quantity Released Gallons:	0
Begin Date:	02/28/2003
Leak Reported Date:	06/13/2003
How Discovered:	Not reported
How Discovered Description:	Not reported
Discharge Source:	Not reported
Discharge Cause:	Not reported
Stop Method:	Not reported
Stop Description:	Not reported
No Further Action Date:	07/19/2005
CA Water Watershed Name:	Santa Clara - Palo Alto (205.50)
Dwr Groundwater Subbasin Name:	Santa Clara Valley - Santa Clara (2-009.02)
Disadvantaged Community:	Not reported
CA Enviroscreen 3 Score:	31-35%
CA Enviroscreen 4 Score:	15-20%
Military DOD Site:	No
Facility Project Subtype:	Not reported
RWQCB Region:	SAN FRANCISCO BAY RWQCB (REGION 2)
Claim Number:	5114
Claim Status:	Active
Site History:	Not reported

LUST:

Global Id:	T0608514737
Contact Type:	Regional Board Caseworker
Contact Name:	Regional Water Board
Organization Name:	SAN FRANCISCO BAY RWQCB (REGION 2)
Address:	1515 CLAY ST SUITE 1400
City:	OAKLAND
Email:	Not reported
Phone Number:	Not reported

LUST:

Global Id:	T0608514737
Action Type:	ENFORCEMENT
Date:	08/31/2004
Action:	Notice of Responsibility - #40138
Global Id:	T0608514737
Action Type:	ENFORCEMENT
Date:	07/19/2005
Action:	Closure/No Further Action Letter - #50917
Global Id:	T0608514737
Action Type:	REMEDIATION
Date:	02/28/2003
Action:	Not reported

USA PETROLEUM COMPANY 214 (Continued) **S100178732**

Global Id: T0608514737
Action Type: RESPONSE
Date: 09/28/2004
Action: Soil and Water Investigation Workplan

Global Id: T0608514737
Action Type: ENFORCEMENT
Date: 08/31/2004
Action: Staff Letter - #44933

Global Id: T0608514737
Action Type: ENFORCEMENT
Date: 11/08/2004
Action: Staff Letter - #45987

Global Id: T0608514737
Action Type: ENFORCEMENT
Date: 07/19/2005
Action: Closure/No Further Action Letter

Global Id: T0608514737
Action Type: RESPONSE
Date: 02/08/2005
Action: Soil and Water Investigation Report

Global Id: T0608514737
Action Type: RESPONSE
Date: 10/19/2001
Action: Soil and Water Investigation Report

Global Id: T0608514737
Action Type: RESPONSE
Date: 03/04/2005
Action: Monitoring Report - Quarterly

Global Id: T0608514737
Action Type: RESPONSE
Date: 07/08/2004
Action: Monitoring Report - Quarterly

Global Id: T0608514737
Action Type: RESPONSE
Date: 01/20/2005
Action: Monitoring Report - Quarterly

Global Id: T0608514737
Action Type: RESPONSE
Date: 08/25/2004
Action: Other Report / Document

Global Id: T0608514737
Action Type: RESPONSE
Date: 10/19/2001
Action: Soil and Water Investigation Report

Global Id: T0608514737
Action Type: RESPONSE

USA PETROLEUM COMPANY 214 (Continued) **S100178732**

Date: 02/09/2005
Action: Other Report / Document

Global Id: T0608514737
Action Type: RESPONSE
Date: 01/21/2004
Action: Other Report / Document

Global Id: T0608514737
Action Type: RESPONSE
Date: 06/13/2002
Action: Well Installation Report

Global Id: T0608514737
Action Type: RESPONSE
Date: 08/29/2005
Action: Well Destruction Report

Global Id: T0608514737
Action Type: RESPONSE
Date: 02/24/2006
Action: Other Report / Document

Global Id: T0608514737
Action Type: RESPONSE
Date: 12/26/2002
Action: Correspondence

Global Id: T0608514737
Action Type: RESPONSE
Date: 02/04/2003
Action: Other Workplan

Global Id: T0608514737
Action Type: RESPONSE
Date: 10/27/2004
Action: Soil and Water Investigation Workplan

Global Id: T0608514737
Action Type: RESPONSE
Date: 04/13/2004
Action: Monitoring Report - Quarterly

Global Id: T0608514737
Action Type: RESPONSE
Date: 09/26/2003
Action: Monitoring Report - Quarterly

Global Id: T0608514737
Action Type: RESPONSE
Date: 01/20/2004
Action: Monitoring Report - Quarterly

Global Id: T0608514737
Action Type: RESPONSE
Date: 01/20/2005
Action: Monitoring Report - Quarterly

USA PETROLEUM COMPANY 214 (Continued) **S100178732**

Global Id: T0608514737
Action Type: RESPONSE
Date: 04/12/1983
Action: Other Report / Document

Global Id: T0608514737
Action Type: Other
Date: 06/13/2003
Action: Leak Reported

Global Id: T0608514737
Action Type: RESPONSE
Date: 02/08/2005
Action: Preliminary Site Assessment Report

LUST:
Global Id: T0608514737
Status: Open - Case Begin Date
Status Date: 02/28/2003

Global Id: T0608514737
Status: Open - Site Assessment
Status Date: 02/28/2003

Global Id: T0608514737
Status: Completed - Case Closed
Status Date: 07/19/2005

HIST UST:
Name: USA PETROLEUM COMPANY 214
Address: 19990 STEVENS CREEK ROAD
City,State,Zip: CUPERTINO, CA 95014
File Number: 00020a65

URL:
Region: Not reported
Facility ID: Not reported
Facility Type: Not reported
Other Type: Not reported
Contact Name: Not reported
Telephone: Not reported
Owner Name: Not reported
Owner Address: Not reported
Owner City,St,Zip: Not reported
Total Tanks: Not reported

Tank Num: Not reported
Container Num: Not reported
Year Installed: Not reported
Tank Capacity: Not reported
Tank Used for: Not reported
Type of Fuel: Not reported
Container Construction Thickness: Not reported
Leak Detection: Not reported

USA PETROLEUM COMPANY 214 (Continued) **S100178732**

Click here for Geo Tracker PDF:

CORTESE:

Name:	SHELL
Address:	19990 STEVENS CREEK BOULEVARD
City,State,Zip:	CUPERTINO, CA 95014
Region:	CORTESE
Envirostor Id:	Not reported
Global ID:	T0608514737
Site/Facility Type:	LUST CLEANUP SITE
Cleanup Status:	COMPLETED - CASE CLOSED
Status Date:	Not reported
Site Code:	Not reported
Latitude:	Not reported
Longitude:	Not reported
Owner:	Not reported
Enf Type:	Not reported
Swat R:	Not reported
Flag:	active
Order No:	Not reported
Waste Discharge System No:	Not reported
Effective Date:	Not reported
Region 2:	Not reported
WID Id:	Not reported
Solid Waste Id No:	Not reported
Waste Management Uit Name:	Not reported
File Name:	Active Open

NOTIFY 65:

Name:	SHELL SERVICE STATION
Address:	19990 STEVENS CREEK
City,State,Zip:	CUPERTINO, CA 93043
Date Reported:	Not reported
Staff Initials:	Not reported
Board File Number:	Not reported
Facility Type:	Not reported
Discharge Date:	Not reported
Issue Date:	Not reported
Incident Description:	Not reported
Global ID:	Not reported
Status:	Not reported

CERS:

Name:	SHELL
Address:	19990 STEVENS CREEK BOULEVARD
City,State,Zip:	CUPERTINO, CA 95014
Site ID:	886908
CERS ID:	T0608514737
CERS Description:	Leaking Underground Storage Tank Cleanup Site

Affiliation:

Affiliation Type Desc:	Regional Board Caseworker
Entity Name:	Regional Water Board - SAN FRANCISCO BAY RWQCB (REGION 2)
Entity Title:	Not reported
Affiliation Address:	1515 CLAY ST SUITE 1400
Affiliation City:	OAKLAND

USA PETROLEUM COMPANY 214 (Continued) **S100178732**

Affiliation State:	CA
Affiliation Country:	Not reported
Affiliation Zip:	Not reported
Affiliation Phone:	,

Count: 4 records.

ORPHAN SUMMARY

City	EDR ID	Site Name	Site Address	Zip	Database(s)
CUPERTINO	U001600987	FRANCISCO A SERRANO	10550 DE ANZA BLVD	95014	LUST, HIST LUST, HIST UST, Cortese
CUPERTINO	S108723879		MILE MARKER 0485, ON STEVENS C	95014	CDL
SANTA CLARA COUNTY	S132159971	BRIDGE 37C0571 OVER STEVENS CREEK	STEVENS CANYON ROAD		CIWQS
SANTA CLARA COUNTY	1023297336	BRIDGE 37C0571 OVER STEVENS CREEK	STEVENS CANYON		FINDS

GOVERNMENT RECORDS SEARCHED / DATA CURRENCY TRACKING

To maintain currency of the following federal and state databases, EDR contacts the appropriate governmental agency on a monthly or quarterly basis, as required.

Number of Days to Update: Provides confirmation that EDR is reporting records that have been updated within 90 days from the date the government agency made the information available to the public.

STANDARD ENVIRONMENTAL RECORDS

Lists of Federal NPL (Superfund) sites

NPL: National Priority List

National Priorities List (Superfund). The NPL is a subset of CERCLIS and identifies over 1,200 sites for priority cleanup under the Superfund Program. NPL sites may encompass relatively large areas. As such, EDR provides polygon coverage for over 1,000 NPL site boundaries produced by EPA's Environmental Photographic Interpretation Center (EPIC) and regional EPA offices.

Date of Government Version: 12/19/2024
Date Data Arrived at EDR: 01/02/2025
Date Made Active in Reports: 01/21/2025
Number of Days to Update: 19

Source: EPA
Telephone: N/A
Last EDR Contact: 03/03/2025
Next Scheduled EDR Contact: 04/07/2025
Data Release Frequency: Quarterly

NPL Site Boundaries

Sources:

EPA's Environmental Photographic Interpretation Center (EPIC)
Telephone: 202-564-7333

EPA Region 1
Telephone 617-918-1143

EPA Region 6
Telephone: 214-655-6659

EPA Region 3
Telephone 215-814-5418

EPA Region 7
Telephone: 913-551-7247

EPA Region 4
Telephone 404-562-8033

EPA Region 8
Telephone: 303-312-6774

EPA Region 5
Telephone 312-886-6686

EPA Region 9
Telephone: 415-947-4246

EPA Region 10
Telephone 206-553-8665

Proposed NPL: Proposed National Priority List Sites

A site that has been proposed for listing on the National Priorities List through the issuance of a proposed rule in the Federal Register. EPA then accepts public comments on the site, responds to the comments, and places on the NPL those sites that continue to meet the requirements for listing.

Date of Government Version: 12/19/2024
Date Data Arrived at EDR: 01/02/2025
Date Made Active in Reports: 01/21/2025
Number of Days to Update: 19

Source: EPA
Telephone: N/A
Last EDR Contact: 03/03/2025
Next Scheduled EDR Contact: 04/07/2025
Data Release Frequency: Quarterly

NPL LIENS: Federal Superfund Liens

Federal Superfund Liens. Under the authority granted the USEPA by CERCLA of 1980, the USEPA has the authority to file liens against real property in order to recover remedial action expenditures or when the property owner received notification of potential liability. USEPA compiles a listing of filed notices of Superfund Liens.

Date of Government Version: 10/15/1991
Date Data Arrived at EDR: 02/02/1994
Date Made Active in Reports: 03/30/1994
Number of Days to Update: 56

Source: EPA
Telephone: 202-564-4267
Last EDR Contact: 08/15/2011
Next Scheduled EDR Contact: 11/28/2011
Data Release Frequency: No Update Planned

Lists of Federal Delisted NPL sites

Delisted NPL: National Priority List Deletions

The National Oil and Hazardous Substances Pollution Contingency Plan (NCP) establishes the criteria that the EPA uses to delete sites from the NPL. In accordance with 40 CFR 300.425.(e), sites may be deleted from the NPL where no further response is appropriate.

Date of Government Version: 12/19/2024
Date Data Arrived at EDR: 01/02/2025
Date Made Active in Reports: 01/21/2025
Number of Days to Update: 19

Source: EPA
Telephone: N/A
Last EDR Contact: 03/03/2025
Next Scheduled EDR Contact: 04/07/2025
Data Release Frequency: Quarterly

Lists of Federal sites subject to CERCLA removals and CERCLA orders

FEDERAL FACILITY: Federal Facility Site Information listing

A listing of National Priority List (NPL) and Base Realignment and Closure (BRAC) sites found in the Comprehensive Environmental Response, Compensation and Liability Information System (CERCLIS) Database where EPA Federal Facilities Restoration and Reuse Office is involved in cleanup activities.

Date of Government Version: 11/20/2024
Date Data Arrived at EDR: 12/18/2024
Date Made Active in Reports: 12/20/2024
Number of Days to Update: 2

Source: Environmental Protection Agency
Telephone: 703-603-8704
Last EDR Contact: 03/27/2025
Next Scheduled EDR Contact: 07/07/2025
Data Release Frequency: Varies

SEMS: Superfund Enterprise Management System

SEMS (Superfund Enterprise Management System) tracks hazardous waste sites, potentially hazardous waste sites, and remedial activities performed in support of EPA's Superfund Program across the United States. The list was formerly know as CERCLIS, renamed to SEMS by the EPA in 2015. The list contains data on potentially hazardous waste sites that have been reported to the USEPA by states, municipalities, private companies and private persons, pursuant to Section 103 of the Comprehensive Environmental Response, Compensation, and Liability Act (CERCLA). This dataset also contains sites which are either proposed to or on the National Priorities List (NPL) and the sites which are in the screening and assessment phase for possible inclusion on the NPL.

Date of Government Version: 12/19/2024
Date Data Arrived at EDR: 01/02/2025
Date Made Active in Reports: 01/21/2025
Number of Days to Update: 19

Source: EPA
Telephone: 800-424-9346
Last EDR Contact: 03/03/2025
Next Scheduled EDR Contact: 04/21/2025
Data Release Frequency: Quarterly

Lists of Federal CERCLA sites with NFRAP

SEMS-ARCHIVE: Superfund Enterprise Management System Archive

SEMS-ARCHIVE (Superfund Enterprise Management System Archive) tracks sites that have no further interest under the Federal Superfund Program based on available information. The list was formerly known as the CERCLIS-NFRAP, renamed to SEMS ARCHIVE by the EPA in 2015. EPA may perform a minimal level of assessment work at a site while it is archived if site conditions change and/or new information becomes available. Archived sites have been removed and archived from the inventory of SEMS sites. Archived status indicates that, to the best of EPA's knowledge, assessment at a site has been completed and that EPA has determined no further steps will be taken to list the site on the National Priorities List (NPL), unless information indicates this decision was not appropriate or other considerations require a recommendation for listing at a later time. The decision does not necessarily mean that there is no hazard associated with a given site; it only means that. based upon available information, the location is not judged to be potential NPL site.

Date of Government Version: 12/19/2024
Date Data Arrived at EDR: 01/02/2025
Date Made Active in Reports: 01/21/2025
Number of Days to Update: 19

Source: EPA
Telephone: 800-424-9346
Last EDR Contact: 03/03/2025
Next Scheduled EDR Contact: 04/21/2025
Data Release Frequency: Quarterly

Lists of Federal RCRA facilities undergoing Corrective Action

CORRACTS: Corrective Action Report

CORRACTS identifies hazardous waste handlers with RCRA corrective action activity.

Date of Government Version: 02/17/2025
Date Data Arrived at EDR: 02/19/2025
Date Made Active in Reports: 03/06/2025
Number of Days to Update: 15

Source: EPA
Telephone: 800-424-9346
Last EDR Contact: 03/18/2025
Next Scheduled EDR Contact: 06/30/2025
Data Release Frequency: Quarterly

Lists of Federal RCRA TSD facilities

RCRA-TSDF: RCRA - Treatment, Storage and Disposal

RCRAInfo is EPA's comprehensive information system, providing access to data supporting the Resource Conservation and Recovery Act (RCRA) of 1976 and the Hazardous and Solid Waste Amendments (HSWA) of 1984. The database includes selective information on sites which generate, transport, store, treat and/or dispose of hazardous waste as defined by the Resource Conservation and Recovery Act (RCRA). Transporters are individuals or entities that move hazardous waste from the generator offsite to a facility that can recycle, treat, store, or dispose of the waste. TSDFs treat, store, or dispose of the waste.

Date of Government Version: 02/17/2025
Date Data Arrived at EDR: 02/19/2025
Date Made Active in Reports: 03/06/2025
Number of Days to Update: 15

Source: Environmental Protection Agency
Telephone: (415) 495-8895
Last EDR Contact: 03/18/2025
Next Scheduled EDR Contact: 06/30/2025
Data Release Frequency: Quarterly

Lists of Federal RCRA generators

RCRA-LQG: RCRA - Large Quantity Generators

RCRAInfo is EPA's comprehensive information system, providing access to data supporting the Resource Conservation and Recovery Act (RCRA) of 1976 and the Hazardous and Solid Waste Amendments (HSWA) of 1984. The database includes selective information on sites which generate, transport, store, treat and/or dispose of hazardous waste as defined by the Resource Conservation and Recovery Act (RCRA). Large quantity generators (LQGs) generate over 1,000 kilograms (kg) of hazardous waste, or over 1 kg of acutely hazardous waste per month.

Date of Government Version: 02/17/2025
Date Data Arrived at EDR: 02/19/2025
Date Made Active in Reports: 03/06/2025
Number of Days to Update: 15

Source: Environmental Protection Agency
Telephone: (415) 495-8895
Last EDR Contact: 03/18/2025
Next Scheduled EDR Contact: 06/30/2025
Data Release Frequency: Quarterly

RCRA-SQG: RCRA - Small Quantity Generators

RCRAInfo is EPA's comprehensive information system, providing access to data supporting the Resource Conservation and Recovery Act (RCRA) of 1976 and the Hazardous and Solid Waste Amendments (HSWA) of 1984. The database includes selective information on sites which generate, transport, store, treat and/or dispose of hazardous waste as defined by the Resource Conservation and Recovery Act (RCRA). Small quantity generators (SQGs) generate between 100 kg and 1,000 kg of hazardous waste per month.

Date of Government Version: 02/17/2025
Date Data Arrived at EDR: 02/19/2025
Date Made Active in Reports: 03/06/2025
Number of Days to Update: 15

Source: Environmental Protection Agency
Telephone: (415) 495-8895
Last EDR Contact: 03/18/2025
Next Scheduled EDR Contact: 06/30/2025
Data Release Frequency: Quarterly

RCRA-VSQG: RCRA - Very Small Quantity Generators (Formerly Conditionally Exempt Small Quantity Generators)

RCRAInfo is EPA's comprehensive information system, providing access to data supporting the Resource Conservation and Recovery Act (RCRA) of 1976 and the Hazardous and Solid Waste Amendments (HSWA) of 1984. The database includes selective information on sites which generate, transport, store, treat and/or dispose of hazardous waste as defined by the Resource Conservation and Recovery Act (RCRA). Very small quantity generators (VSQGs) generate less than 100 kg of hazardous waste, or less than 1 kg of acutely hazardous waste per month.

Date of Government Version: 02/17/2025
Date Data Arrived at EDR: 02/19/2025
Date Made Active in Reports: 03/06/2025
Number of Days to Update: 15

Source: Environmental Protection Agency
Telephone: (415) 495-8895
Last EDR Contact: 03/18/2025
Next Scheduled EDR Contact: 06/30/2025
Data Release Frequency: Quarterly

Federal institutional controls / engineering controls registries

LUCIS: Land Use Control Information System

LUCIS contains records of land use control information pertaining to the former Navy Base Realignment and Closure properties.

Date of Government Version: 11/11/2024
Date Data Arrived at EDR: 11/25/2024
Date Made Active in Reports: 02/18/2025
Number of Days to Update: 85

Source: Department of the Navy
Telephone: 843-820-7326
Last EDR Contact: 03/04/2025
Next Scheduled EDR Contact: 05/19/2025
Data Release Frequency: Varies

US ENG CONTROLS: Engineering Controls Sites List

A listing of sites with engineering controls in place. Engineering controls include various forms of caps, building foundations, liners, and treatment methods to create pathway elimination for regulated substances to enter environmental media or effect human health.

Date of Government Version: 11/04/2024
Date Data Arrived at EDR: 11/15/2024
Date Made Active in Reports: 02/11/2025
Number of Days to Update: 88

Source: Environmental Protection Agency
Telephone: 703-603-0695
Last EDR Contact: 02/18/2025
Next Scheduled EDR Contact: 12/02/2024
Data Release Frequency: Varies

US INST CONTROLS: Institutional Controls Sites List

A listing of sites with institutional controls in place. Institutional controls include administrative measures, such as groundwater use restrictions, construction restrictions, property use restrictions, and post remediation care requirements intended to prevent exposure to contaminants remaining on site. Deed restrictions are generally required as part of the institutional controls.

Date of Government Version: 11/04/2024
Date Data Arrived at EDR: 11/15/2024
Date Made Active in Reports: 02/11/2025
Number of Days to Update: 88

Source: Environmental Protection Agency
Telephone: 703-603-0695
Last EDR Contact: 02/18/2025
Next Scheduled EDR Contact: 06/02/2025
Data Release Frequency: Varies

Federal ERNS list

ERNS: Emergency Response Notification System

Emergency Response Notification System. ERNS records and stores information on reported releases of oil and hazardous substances.

Date of Government Version: 12/03/2024
Date Data Arrived at EDR: 12/11/2024
Date Made Active in Reports: 02/18/2025
Number of Days to Update: 69

Source: National Response Center, United States Coast Guard
Telephone: 202-267-2180
Last EDR Contact: 03/18/2025
Next Scheduled EDR Contact: 06/30/2025
Data Release Frequency: Quarterly

Lists of state- and tribal (Superfund) equivalent sites

RESPONSE: State Response Sites

Identifies confirmed release sites where DTSC is involved in remediation, either in a lead or oversight capacity. These confirmed release sites are generally high-priority and high potential risk.

Date of Government Version: 10/21/2024
Date Data Arrived at EDR: 10/22/2024
Date Made Active in Reports: 01/10/2025
Number of Days to Update: 80

Source: Department of Toxic Substances Control
Telephone: 916-323-3400
Last EDR Contact: 01/22/2025
Next Scheduled EDR Contact: 05/05/2025
Data Release Frequency: Quarterly

Lists of state- and tribal hazardous waste facilities

ENVIROSTOR: EnviroStor Database

The Department of Toxic Substances Control's (DTSC's) Site Mitigation and Brownfields Reuse Program's (SMBRP's) EnviroStor database identifes sites that have known contamination or sites for which there may be reasons to investigate further. The database includes the following site types: Federal Superfund sites (National Priorities List (NPL)); State Response, including Military Facilities and State Superfund; Voluntary Cleanup; and School sites. EnviroStor provides similar information to the information that was available in CalSites, and provides additional site information, including, but not limited to, identification of formerly-contaminated properties that have been released for reuse, properties where environmental deed restrictions have been recorded to prevent inappropriate land uses, and risk characterization information that is used to assess potential impacts to public health and the environment at contaminated sites.

Date of Government Version: 10/21/2024
Date Data Arrived at EDR: 10/22/2024
Date Made Active in Reports: 01/10/2025
Number of Days to Update: 80

Source: Department of Toxic Substances Control
Telephone: 916-323-3400
Last EDR Contact: 01/22/2025
Next Scheduled EDR Contact: 05/05/2025
Data Release Frequency: Quarterly

Lists of state and tribal landfills and solid waste disposal facilities

SWF/LF (SWIS): Solid Waste Information System

Active, Closed and Inactive Landfills. SWF/LF records typically contain an inve ntory of solid waste disposal facilities or landfills. These may be active or i nactive facilities or open dumps that failed to meet RCRA Section 4004 criteria for solid waste landfills or disposal sites.

Date of Government Version: 11/04/2024
Date Data Arrived at EDR: 11/06/2024
Date Made Active in Reports: 01/31/2025
Number of Days to Update: 86

Source: Department of Resources Recycling and Recovery
Telephone: 916-341-6320
Last EDR Contact: 02/04/2025
Next Scheduled EDR Contact: 05/19/2025
Data Release Frequency: Quarterly

Lists of state and tribal leaking storage tanks

LUST REG 1: Active Toxic Site Investigation
Del Norte, Humboldt, Lake, Mendocino, Modoc, Siskiyou, Sonoma, Trinity counties. For more current information, please refer to the State Water Resources Control Board's LUST database.

Date of Government Version: 02/01/2001
Date Data Arrived at EDR: 02/28/2001
Date Made Active in Reports: 03/29/2001
Number of Days to Update: 29

Source: California Regional Water Quality Control Board North Coast (1)
Telephone: 707-570-3769
Last EDR Contact: 08/01/2011
Next Scheduled EDR Contact: 11/14/2011
Data Release Frequency: No Update Planned

LUST REG 2: Fuel Leak List
Leaking Underground Storage Tank locations. Alameda, Contra Costa, Marin, Napa, San Francisco, San Mateo, Santa Clara, Solano, Sonoma counties.

Date of Government Version: 09/30/2004
Date Data Arrived at EDR: 10/20/2004
Date Made Active in Reports: 11/19/2004
Number of Days to Update: 30

Source: California Regional Water Quality Control Board San Francisco Bay Region (2)
Telephone: 510-622-2433
Last EDR Contact: 09/19/2011
Next Scheduled EDR Contact: 01/02/2012
Data Release Frequency: No Update Planned

LUST REG 9: Leaking Underground Storage Tank Report
Orange, Riverside, San Diego counties. For more current information, please refer to the State Water Resources Control Board's LUST database.

Date of Government Version: 03/01/2001
Date Data Arrived at EDR: 04/23/2001
Date Made Active in Reports: 05/21/2001
Number of Days to Update: 28

Source: California Regional Water Quality Control Board San Diego Region (9)
Telephone: 858-637-5595
Last EDR Contact: 09/26/2011
Next Scheduled EDR Contact: 01/09/2012
Data Release Frequency: No Update Planned

LUST REG 4: Underground Storage Tank Leak List
Los Angeles, Ventura counties. For more current information, please refer to the State Water Resources Control Board's LUST database.

Date of Government Version: 09/07/2004
Date Data Arrived at EDR: 09/07/2004
Date Made Active in Reports: 10/12/2004
Number of Days to Update: 35

Source: California Regional Water Quality Control Board Los Angeles Region (4)
Telephone: 213-576-6710
Last EDR Contact: 09/06/2011
Next Scheduled EDR Contact: 12/19/2011
Data Release Frequency: No Update Planned

LUST REG 5: Leaking Underground Storage Tank Database
Leaking Underground Storage Tank locations. Alameda, Alpine, Amador, Butte, Colusa, Contra Costa, Calveras, El Dorado, Fresno, Glenn, Kern, Kings, Lake, Lassen, Madera, Mariposa, Merced, Modoc, Napa, Nevada, Placer, Plumas, Sacramento, San Joaquin, Shasta, Solano, Stanislaus, Sutter, Tehama, Tulare, Tuolumne, Yolo, Yuba counties.

Date of Government Version: 07/01/2008
Date Data Arrived at EDR: 07/22/2008
Date Made Active in Reports: 07/31/2008
Number of Days to Update: 9

Source: California Regional Water Quality Control Board Central Valley Region (5)
Telephone: 916-464-4834
Last EDR Contact: 07/01/2011
Next Scheduled EDR Contact: 10/17/2011
Data Release Frequency: No Update Planned

LUST REG 7: Leaking Underground Storage Tank Case Listing
Leaking Underground Storage Tank locations. Imperial, Riverside, San Diego, Santa Barbara counties.

Date of Government Version: 02/26/2004
Date Data Arrived at EDR: 02/26/2004
Date Made Active in Reports: 03/24/2004
Number of Days to Update: 27

Source: California Regional Water Quality Control Board Colorado River Basin Region (7)
Telephone: 760-776-8943
Last EDR Contact: 08/01/2011
Next Scheduled EDR Contact: 11/14/2011
Data Release Frequency: No Update Planned

LUST REG 8: Leaking Underground Storage Tanks
California Regional Water Quality Control Board Santa Ana Region (8). For more current information, please refer to the State Water Resources Control Board's LUST database.

Date of Government Version: 02/14/2005
Date Data Arrived at EDR: 02/15/2005
Date Made Active in Reports: 03/28/2005
Number of Days to Update: 41

Source: California Regional Water Quality Control Board Santa Ana Region (8)
Telephone: 909-782-4496
Last EDR Contact: 08/15/2011
Next Scheduled EDR Contact: 11/28/2011
Data Release Frequency: No Update Planned

LUST REG 6V: Leaking Underground Storage Tank Case Listing
Leaking Underground Storage Tank locations. Inyo, Kern, Los Angeles, Mono, San Bernardino counties.

Date of Government Version: 06/07/2005
Date Data Arrived at EDR: 06/07/2005
Date Made Active in Reports: 06/29/2005
Number of Days to Update: 22

Source: California Regional Water Quality Control Board Victorville Branch Office (6)
Telephone: 760-241-7365
Last EDR Contact: 09/12/2011
Next Scheduled EDR Contact: 12/26/2011
Data Release Frequency: No Update Planned

LUST: Leaking Underground Fuel Tank Report (GEOTRACKER)
Leaking Underground Storage Tank (LUST) Sites included in GeoTracker. GeoTracker is the Water Boards data management system for sites that impact, or have the potential to impact, water quality in California, with emphasis on groundwater.

Date of Government Version: 02/24/2025
Date Data Arrived at EDR: 02/24/2025
Date Made Active in Reports: 02/26/2025
Number of Days to Update: 2

Source: State Water Resources Control Board
Telephone: see region list
Last EDR Contact: 02/24/2025
Next Scheduled EDR Contact: 06/16/2025
Data Release Frequency: Quarterly

LUST REG 6L: Leaking Underground Storage Tank Case Listing
For more current information, please refer to the State Water Resources Control Board's LUST database.

Date of Government Version: 09/09/2003
Date Data Arrived at EDR: 09/10/2003
Date Made Active in Reports: 10/07/2003
Number of Days to Update: 27

Source: California Regional Water Quality Control Board Lahontan Region (6)
Telephone: 530-542-5572
Last EDR Contact: 09/12/2011
Next Scheduled EDR Contact: 12/26/2011
Data Release Frequency: No Update Planned

LUST REG 3: Leaking Underground Storage Tank Database
Leaking Underground Storage Tank locations. Monterey, San Benito, San Luis Obispo, Santa Barbara, Santa Cruz counties.

Date of Government Version: 05/19/2003
Date Data Arrived at EDR: 05/19/2003
Date Made Active in Reports: 06/02/2003
Number of Days to Update: 14

Source: California Regional Water Quality Control Board Central Coast Region (3)
Telephone: 805-542-4786
Last EDR Contact: 07/18/2011
Next Scheduled EDR Contact: 10/31/2011
Data Release Frequency: No Update Planned

INDIAN LUST R10: Leaking Underground Storage Tanks on Indian Land
LUSTs on Indian land in Alaska, Idaho, Oregon and Washington.

Date of Government Version: 05/07/2024
Date Data Arrived at EDR: 05/30/2024
Date Made Active in Reports: 08/28/2024
Number of Days to Update: 90

Source: EPA Region 10
Telephone: 206-553-2857
Last EDR Contact: 01/16/2025
Next Scheduled EDR Contact: 04/28/2025
Data Release Frequency: Varies

INDIAN LUST R4: Leaking Underground Storage Tanks on Indian Land
LUSTs on Indian land in Florida, Mississippi and North Carolina.

Date of Government Version: 05/07/2024
Date Data Arrived at EDR: 05/30/2024
Date Made Active in Reports: 08/28/2024
Number of Days to Update: 90

Source: EPA Region 4
Telephone: 404-562-8677
Last EDR Contact: 01/16/2025
Next Scheduled EDR Contact: 04/28/2025
Data Release Frequency: Varies

INDIAN LUST R6: Leaking Underground Storage Tanks on Indian Land
LUSTs on Indian land in New Mexico and Oklahoma.

Date of Government Version: 05/07/2024
Date Data Arrived at EDR: 05/30/2024
Date Made Active in Reports: 08/28/2024
Number of Days to Update: 90

Source: EPA Region 6
Telephone: 214-665-6597
Last EDR Contact: 01/16/2025
Next Scheduled EDR Contact: 04/28/2025
Data Release Frequency: Varies

INDIAN LUST R5: Leaking Underground Storage Tanks on Indian Land
Leaking underground storage tanks located on Indian Land in Michigan, Minnesota and Wisconsin.

Date of Government Version: 04/11/2024
Date Data Arrived at EDR: 05/30/2024
Date Made Active in Reports: 08/28/2024
Number of Days to Update: 90

Source: EPA, Region 5
Telephone: 312-886-7439
Last EDR Contact: 01/16/2025
Next Scheduled EDR Contact: 04/28/2025
Data Release Frequency: Varies

INDIAN LUST R9: Leaking Underground Storage Tanks on Indian Land
LUSTs on Indian land in Arizona, California, New Mexico and Nevada

Date of Government Version: 05/07/2024
Date Data Arrived at EDR: 05/30/2024
Date Made Active in Reports: 08/28/2024
Number of Days to Update: 90

Source: Environmental Protection Agency
Telephone: 415-972-3372
Last EDR Contact: 01/16/2025
Next Scheduled EDR Contact: 04/28/2025
Data Release Frequency: Varies

INDIAN LUST R7: Leaking Underground Storage Tanks on Indian Land
LUSTs on Indian land in Iowa, Kansas, and Nebraska

Date of Government Version: 05/07/2024
Date Data Arrived at EDR: 05/30/2024
Date Made Active in Reports: 08/28/2024
Number of Days to Update: 90

Source: EPA Region 7
Telephone: 913-551-7003
Last EDR Contact: 01/16/2025
Next Scheduled EDR Contact: 04/28/2025
Data Release Frequency: Varies

INDIAN LUST R8: Leaking Underground Storage Tanks on Indian Land
LUSTs on Indian land in Colorado, Montana, North Dakota, South Dakota, Utah and Wyoming.

Date of Government Version: 05/07/2024
Date Data Arrived at EDR: 05/30/2024
Date Made Active in Reports: 08/28/2024
Number of Days to Update: 90

Source: EPA Region 8
Telephone: 303-312-6271
Last EDR Contact: 01/16/2025
Next Scheduled EDR Contact: 04/28/2025
Data Release Frequency: Varies

INDIAN LUST R1: Leaking Underground Storage Tanks on Indian Land
A listing of leaking underground storage tank locations on Indian Land.

Date of Government Version: 05/07/2024
Date Data Arrived at EDR: 05/30/2024
Date Made Active in Reports: 08/28/2024
Number of Days to Update: 90

Source: EPA Region 1
Telephone: 617-918-1313
Last EDR Contact: 01/16/2025
Next Scheduled EDR Contact: 04/28/2025
Data Release Frequency: Varies

CPS-SLIC: Statewide SLIC Cases (GEOTRACKER)
Cleanup Program Sites (CPS; also known as Site Cleanups [SC] and formerly known as Spills, Leaks, Investigations, and Cleanups [SLIC] sites) included in GeoTracker. GeoTracker is the Water Boards data management system for sites that impact, or have the potential to impact, water quality in California, with emphasis on groundwater.

Date of Government Version: 02/24/2025
Date Data Arrived at EDR: 02/24/2025
Date Made Active in Reports: 02/26/2025
Number of Days to Update: 2

Source: State Water Resources Control Board
Telephone: 866-480-1028
Last EDR Contact: 02/24/2025
Next Scheduled EDR Contact: 06/16/2025
Data Release Frequency: Varies

SLIC REG 1: Active Toxic Site Investigations
The SLIC (Spills, Leaks, Investigations and Cleanup) program is designed to protect and restore water quality from spills, leaks, and similar discharges.

Date of Government Version: 04/03/2003
Date Data Arrived at EDR: 04/07/2003
Date Made Active in Reports: 04/25/2003
Number of Days to Update: 18

Source: California Regional Water Quality Control Board, North Coast Region (1)
Telephone: 707-576-2220
Last EDR Contact: 08/01/2011
Next Scheduled EDR Contact: 11/14/2011
Data Release Frequency: No Update Planned

SLIC REG 2: Spills, Leaks, Investigation & Cleanup Cost Recovery Listing
The SLIC (Spills, Leaks, Investigations and Cleanup) program is designed to protect and restore water quality from spills, leaks, and similar discharges.

Date of Government Version: 09/30/2004
Date Data Arrived at EDR: 10/20/2004
Date Made Active in Reports: 11/19/2004
Number of Days to Update: 30

Source: Regional Water Quality Control Board San Francisco Bay Region (2)
Telephone: 510-286-0457
Last EDR Contact: 09/19/2011
Next Scheduled EDR Contact: 01/02/2012
Data Release Frequency: No Update Planned

SLIC REG 3: Spills, Leaks, Investigation & Cleanup Cost Recovery Listing
The SLIC (Spills, Leaks, Investigations and Cleanup) program is designed to protect and restore water quality from spills, leaks, and similar discharges.

Date of Government Version: 05/18/2006
Date Data Arrived at EDR: 05/18/2006
Date Made Active in Reports: 06/15/2006
Number of Days to Update: 28

Source: California Regional Water Quality Control Board Central Coast Region (3)
Telephone: 805-549-3147
Last EDR Contact: 07/18/2011
Next Scheduled EDR Contact: 10/31/2011
Data Release Frequency: No Update Planned

SLIC REG 4: Spills, Leaks, Investigation & Cleanup Cost Recovery Listing
The SLIC (Spills, Leaks, Investigations and Cleanup) program is designed to protect and restore water quality from spills, leaks, and similar discharges.

Date of Government Version: 11/17/2004
Date Data Arrived at EDR: 11/18/2004
Date Made Active in Reports: 01/04/2005
Number of Days to Update: 47

Source: Region Water Quality Control Board Los Angeles Region (4)
Telephone: 213-576-6600
Last EDR Contact: 07/01/2011
Next Scheduled EDR Contact: 10/17/2011
Data Release Frequency: No Update Planned

SLIC REG 5: Spills, Leaks, Investigation & Cleanup Cost Recovery Listing
The SLIC (Spills, Leaks, Investigations and Cleanup) program is designed to protect and restore water quality from spills, leaks, and similar discharges.

Date of Government Version: 04/01/2005
Date Data Arrived at EDR: 04/05/2005
Date Made Active in Reports: 04/21/2005
Number of Days to Update: 16

Source: Regional Water Quality Control Board Central Valley Region (5)
Telephone: 916-464-3291
Last EDR Contact: 09/12/2011
Next Scheduled EDR Contact: 12/26/2011
Data Release Frequency: No Update Planned

SLIC REG 6V: Spills, Leaks, Investigation & Cleanup Cost Recovery Listing
The SLIC (Spills, Leaks, Investigations and Cleanup) program is designed to protect and restore water quality from spills, leaks, and similar discharges.

Date of Government Version: 05/24/2005
Date Data Arrived at EDR: 05/25/2005
Date Made Active in Reports: 06/16/2005
Number of Days to Update: 22

Source: Regional Water Quality Control Board, Victorville Branch
Telephone: 619-241-6583
Last EDR Contact: 08/15/2011
Next Scheduled EDR Contact: 11/28/2011
Data Release Frequency: No Update Planned

SLIC REG 6L: SLIC Sites
The SLIC (Spills, Leaks, Investigations and Cleanup) program is designed to protect and restore water quality from spills, leaks, and similar discharges.

Date of Government Version: 09/07/2004
Date Data Arrived at EDR: 09/07/2004
Date Made Active in Reports: 10/12/2004
Number of Days to Update: 35

Source: California Regional Water Quality Control Board, Lahontan Region
Telephone: 530-542-5574
Last EDR Contact: 08/15/2011
Next Scheduled EDR Contact: 11/28/2011
Data Release Frequency: No Update Planned

SLIC REG 7: SLIC List
The SLIC (Spills, Leaks, Investigations and Cleanup) program is designed to protect and restore water quality from spills, leaks, and similar discharges.

Date of Government Version: 11/24/2004
Date Data Arrived at EDR: 11/29/2004
Date Made Active in Reports: 01/04/2005
Number of Days to Update: 36

Source: California Regional Quality Control Board, Colorado River Basin Region
Telephone: 760-346-7491
Last EDR Contact: 08/01/2011
Next Scheduled EDR Contact: 11/14/2011
Data Release Frequency: No Update Planned

SLIC REG 8: Spills, Leaks, Investigation & Cleanup Cost Recovery Listing
The SLIC (Spills, Leaks, Investigations and Cleanup) program is designed to protect and restore water quality from spills, leaks, and similar discharges.

Date of Government Version: 04/03/2008
Date Data Arrived at EDR: 04/03/2008
Date Made Active in Reports: 04/14/2008
Number of Days to Update: 11

Source: California Region Water Quality Control Board Santa Ana Region (8)
Telephone: 951-782-3298
Last EDR Contact: 09/12/2011
Next Scheduled EDR Contact: 12/26/2011
Data Release Frequency: No Update Planned

SLIC REG 9: Spills, Leaks, Investigation & Cleanup Cost Recovery Listing
The SLIC (Spills, Leaks, Investigations and Cleanup) program is designed to protect and restore water quality from spills, leaks, and similar discharges.

Date of Government Version: 09/10/2007
Date Data Arrived at EDR: 09/11/2007
Date Made Active in Reports: 09/28/2007
Number of Days to Update: 17

Source: California Regional Water Quality Control Board San Diego Region (9)
Telephone: 858-467-2980
Last EDR Contact: 08/08/2011
Next Scheduled EDR Contact: 11/21/2011
Data Release Frequency: No Update Planned

Lists of state and tribal registered storage tanks

FEMA UST: Underground Storage Tank Listing
A listing of all FEMA owned underground storage tanks.

Date of Government Version: 08/12/2024
Date Data Arrived at EDR: 10/30/2024
Date Made Active in Reports: 01/14/2025
Number of Days to Update: 76

Source: FEMA
Telephone: 202-646-5797
Last EDR Contact: 03/26/2025
Next Scheduled EDR Contact: 07/14/2025
Data Release Frequency: Varies

UST CLOSURE: Proposed Closure of Underground Storage Tank (UST) Cases
UST cases that are being considered for closure by either the State Water Resources Control Board or the Executive Director have been posted for a 60-day public comment period. UST Case Closures being proposed for consideration by the State Water Resources Control Board. These are primarily UST cases that meet closure criteria under the decisional framework in State Water Board Resolution No. 92-49 and other Board orders. UST Case Closures proposed for consideration by the Executive Director pursuant to State Water Board Resolution No. 2012-0061. These are cases that meet the criteria of the Low-Threat UST Case Closure Policy. UST Case Closure Review Denials and Approved Orders.

Date of Government Version: 11/25/2024
Date Data Arrived at EDR: 12/03/2024
Date Made Active in Reports: 01/07/2025
Number of Days to Update: 35

Source: State Water Resources Control Board
Telephone: 916-327-7844
Last EDR Contact: 03/04/2025
Next Scheduled EDR Contact: 06/16/2025
Data Release Frequency: Varies

MILITARY UST SITES: Military UST Sites (GEOTRACKER)
Military ust sites

Date of Government Version: 02/24/2025
Date Data Arrived at EDR: 02/24/2025
Date Made Active in Reports: 02/26/2025
Number of Days to Update: 2

Source: State Water Resources Control Board
Telephone: 866-480-1028
Last EDR Contact: 02/24/2025
Next Scheduled EDR Contact: 06/16/2025
Data Release Frequency: Varies

UST: Active UST Facilities
Active UST facilities gathered from the local regulatory agencies

Date of Government Version: 11/26/2024
Date Data Arrived at EDR: 11/26/2024
Date Made Active in Reports: 02/20/2025
Number of Days to Update: 86

Source: SWRCB
Telephone: 916-341-5851
Last EDR Contact: 03/04/2025
Next Scheduled EDR Contact: 06/16/2025
Data Release Frequency: Semi-Annually

AST: Aboveground Petroleum Storage Tank Facilities
A listing of aboveground storage tank petroleum storage tank locations.

Date of Government Version: 07/06/2016
Date Data Arrived at EDR: 07/12/2016
Date Made Active in Reports: 09/19/2016
Number of Days to Update: 69

Source: California Environmental Protection Agency
Telephone: 916-327-5092
Last EDR Contact: 03/05/2025
Next Scheduled EDR Contact: 06/23/2025
Data Release Frequency: Varies

INDIAN UST R7: Underground Storage Tanks on Indian Land
The Indian Underground Storage Tank (UST) database provides information about underground storage tanks on Indian land in EPA Region 7 (Iowa, Kansas, Missouri, Nebraska, and 9 Tribal Nations).

Date of Government Version: 05/14/2024
Date Data Arrived at EDR: 05/30/2024
Date Made Active in Reports: 08/28/2024
Number of Days to Update: 90

Source: EPA Region 7
Telephone: 913-551-7003
Last EDR Contact: 01/16/2025
Next Scheduled EDR Contact: 04/28/2025
Data Release Frequency: Varies

INDIAN UST R1: Underground Storage Tanks on Indian Land
The Indian Underground Storage Tank (UST) database provides information about underground storage tanks on Indian land in EPA Region 1 (Connecticut, Maine, Massachusetts, New Hampshire, Rhode Island, Vermont and ten Tribal Nations).

Date of Government Version: 05/14/2024
Date Data Arrived at EDR: 05/30/2024
Date Made Active in Reports: 08/28/2024
Number of Days to Update: 90

Source: EPA, Region 1
Telephone: 617-918-1313
Last EDR Contact: 01/16/2025
Next Scheduled EDR Contact: 04/28/2025
Data Release Frequency: Varies

INDIAN UST R5: Underground Storage Tanks on Indian Land
The Indian Underground Storage Tank (UST) database provides information about underground storage tanks on Indian land in EPA Region 5 (Michigan, Minnesota and Wisconsin and Tribal Nations).

Date of Government Version: 04/11/2024
Date Data Arrived at EDR: 05/30/2024
Date Made Active in Reports: 08/28/2024
Number of Days to Update: 90

Source: EPA Region 5
Telephone: 312-886-6136
Last EDR Contact: 01/16/2025
Next Scheduled EDR Contact: 04/28/2025
Data Release Frequency: Varies

INDIAN UST R10: Underground Storage Tanks on Indian Land
The Indian Underground Storage Tank (UST) database provides information about underground storage tanks on Indian land in EPA Region 10 (Alaska, Idaho, Oregon, Washington, and Tribal Nations).

Date of Government Version: 05/14/2024
Date Data Arrived at EDR: 05/30/2024
Date Made Active in Reports: 08/28/2024
Number of Days to Update: 90

Source: EPA Region 10
Telephone: 206-553-2857
Last EDR Contact: 01/16/2025
Next Scheduled EDR Contact: 04/28/2025
Data Release Frequency: Varies

INDIAN UST R6: Underground Storage Tanks on Indian Land
The Indian Underground Storage Tank (UST) database provides information about underground storage tanks on Indian land in EPA Region 6 (Louisiana, Arkansas, Oklahoma, New Mexico, Texas and 65 Tribes).

Date of Government Version: 05/14/2024
Date Data Arrived at EDR: 05/30/2024
Date Made Active in Reports: 08/28/2024
Number of Days to Update: 90

Source: EPA Region 6
Telephone: 214-665-7591
Last EDR Contact: 01/16/2025
Next Scheduled EDR Contact: 04/28/2025
Data Release Frequency: Varies

INDIAN UST R4: Underground Storage Tanks on Indian Land
The Indian Underground Storage Tank (UST) database provides information about underground storage tanks on Indian land in EPA Region 4 (Alabama, Florida, Georgia, Kentucky, Mississippi, North Carolina, South Carolina, Tennessee and Tribal Nations)

Date of Government Version: 05/14/2024
Date Data Arrived at EDR: 05/30/2024
Date Made Active in Reports: 08/28/2024
Number of Days to Update: 90

Source: EPA Region 4
Telephone: 404-562-9424
Last EDR Contact: 01/16/2025
Next Scheduled EDR Contact: 07/29/2024
Data Release Frequency: Varies

INDIAN UST R9: Underground Storage Tanks on Indian Land
The Indian Underground Storage Tank (UST) database provides information about underground storage tanks on Indian land in EPA Region 9 (Arizona, California, Hawaii, Nevada, the Pacific Islands, and Tribal Nations).

Date of Government Version: 05/14/2024
Date Data Arrived at EDR: 05/30/2024
Date Made Active in Reports: 08/28/2024
Number of Days to Update: 90

Source: EPA Region 9
Telephone: 415-972-3368
Last EDR Contact: 01/16/2025
Next Scheduled EDR Contact: 04/28/2025
Data Release Frequency: Varies

INDIAN UST R8: Underground Storage Tanks on Indian Land
The Indian Underground Storage Tank (UST) database provides information about underground storage tanks on Indian land in EPA Region 8 (Colorado, Montana, North Dakota, South Dakota, Utah, Wyoming and 27 Tribal Nations).

Date of Government Version: 05/14/2024
Date Data Arrived at EDR: 05/30/2024
Date Made Active in Reports: 08/28/2024
Number of Days to Update: 90

Source: EPA Region 8
Telephone: 303-312-6137
Last EDR Contact: 01/16/2025
Next Scheduled EDR Contact: 04/28/2025
Data Release Frequency: Varies

Lists of state and tribal voluntary cleanup sites

VCP: Voluntary Cleanup Program Properties
Contains low threat level properties with either confirmed or unconfirmed releases and the project proponents have request that DTSC oversee investigation and/or cleanup activities and have agreed to provide coverage for DTSC's costs.

Date of Government Version: 10/21/2024
Date Data Arrived at EDR: 10/22/2024
Date Made Active in Reports: 01/10/2025
Number of Days to Update: 80

Source: Department of Toxic Substances Control
Telephone: 916-323-3400
Last EDR Contact: 01/22/2025
Next Scheduled EDR Contact: 05/05/2025
Data Release Frequency: Quarterly

INDIAN VCP R1: Voluntary Cleanup Priority Listing
A listing of voluntary cleanup priority sites located on Indian Land located in Region 1.

Date of Government Version: 07/27/2015
Date Data Arrived at EDR: 09/29/2015
Date Made Active in Reports: 02/18/2016
Number of Days to Update: 142

Source: EPA, Region 1
Telephone: 617-918-1102
Last EDR Contact: 03/12/2025
Next Scheduled EDR Contact: 06/30/2025
Data Release Frequency: Varies

INDIAN VCP R7: Voluntary Cleanup Priority Lisitng
A listing of voluntary cleanup priority sites located on Indian Land located in Region 7.

Date of Government Version: 03/20/2008
Date Data Arrived at EDR: 04/22/2008
Date Made Active in Reports: 05/19/2008
Number of Days to Update: 27

Source: EPA, Region 7
Telephone: 913-551-7365
Last EDR Contact: 07/08/2021
Next Scheduled EDR Contact: 07/20/2009
Data Release Frequency: Varies

Lists of state and tribal brownfield sites

BROWNFIELDS: Considered Brownfieds Sites Listing
A listing of sites the SWRCB considers to be Brownfields since these are sites have come to them through the MOA Process.

Date of Government Version: 12/11/2024
Date Data Arrived at EDR: 12/11/2024
Date Made Active in Reports: 03/03/2025
Number of Days to Update: 82

Source: State Water Resources Control Board
Telephone: 916-323-7905
Last EDR Contact: 03/18/2025
Next Scheduled EDR Contact: 06/30/2025
Data Release Frequency: Quarterly

ADDITIONAL ENVIRONMENTAL RECORDS

Local Brownfield lists

US BROWNFIELDS: A Listing of Brownfields Sites
Brownfields are real property, the expansion, redevelopment, or reuse of which may be complicated by the presence or potential presence of a hazardous substance, pollutant, or contaminant. Cleaning up and reinvesting in these properties takes development pressures off of undeveloped, open land, and both improves and protects the environment. Assessment, Cleanup and Redevelopment Exchange System (ACRES) stores information reported by EPA Brownfields grant recipients on brownfields properties assessed or cleaned up with grant funding as well as information on Targeted Brownfields Assessments performed by EPA Regions. A listing of ACRES Brownfield sites is obtained from Cleanups in My Community. Cleanups in My Community provides information on Brownfields properties for which information is reported back to EPA, as well as areas served by Brownfields grant programs.

Date of Government Version: 09/09/2024
Date Data Arrived at EDR: 09/11/2024
Date Made Active in Reports: 12/06/2024
Number of Days to Update: 86

Source: Environmental Protection Agency
Telephone: 202-566-2777
Last EDR Contact: 03/12/2025
Next Scheduled EDR Contact: 06/23/2025
Data Release Frequency: Semi-Annually

Local Lists of Landfill / Solid Waste Disposal Sites

WMUDS/SWAT: Waste Management Unit Database
Waste Management Unit Database System. WMUDS is used by the State Water Resources Control Board staff and the Regional Water Quality Control Boards for program tracking and inventory of waste management units. WMUDS is composed of the following databases: Facility Information, Scheduled Inspections Information, Waste Management Unit Information, SWAT Program Information, SWAT Report Summary Information, SWAT Report Summary Data, Chapter 15 (formerly Subchapter 15) Information, Chapter 15 Monitoring Parameters, TPCA Program Information, RCRA Program Information, Closure Information, and Interested Parties Information.

Date of Government Version: 04/01/2000
Date Data Arrived at EDR: 04/10/2000
Date Made Active in Reports: 05/10/2000
Number of Days to Update: 30

Source: State Water Resources Control Board
Telephone: 916-227-4448
Last EDR Contact: 01/15/2025
Next Scheduled EDR Contact: 05/05/2025
Data Release Frequency: No Update Planned

SWRCY: Recycler Database
A listing of recycling facilities in California.

Date of Government Version: 12/02/2024
Date Data Arrived at EDR: 12/03/2024
Date Made Active in Reports: 02/24/2025
Number of Days to Update: 83

Source: Department of Conservation
Telephone: 916-323-3836
Last EDR Contact: 03/04/2025
Next Scheduled EDR Contact: 06/16/2025
Data Release Frequency: Quarterly

HAULERS: Registered Waste Tire Haulers Listing
A listing of registered waste tire haulers.

Date of Government Version: 11/13/2024
Date Data Arrived at EDR: 11/15/2024
Date Made Active in Reports: 12/12/2024
Number of Days to Update: 27

Source: Integrated Waste Management Board
Telephone: 916-341-6422
Last EDR Contact: 01/30/2025
Next Scheduled EDR Contact: 05/19/2025
Data Release Frequency: Varies

INDIAN ODI: Report on the Status of Open Dumps on Indian Lands
Location of open dumps on Indian land.

Date of Government Version: 12/31/1998
Date Data Arrived at EDR: 12/03/2007
Date Made Active in Reports: 01/24/2008
Number of Days to Update: 52

Source: Environmental Protection Agency
Telephone: 703-308-8245
Last EDR Contact: 01/16/2025
Next Scheduled EDR Contact: 05/05/2025
Data Release Frequency: Varies

ODI: Open Dump Inventory
An open dump is defined as a disposal facility that does not comply with one or more of the Part 257 or Part 258 Subtitle D Criteria.

Date of Government Version: 06/30/1985
Date Data Arrived at EDR: 08/09/2004
Date Made Active in Reports: 09/17/2004
Number of Days to Update: 39

Source: Environmental Protection Agency
Telephone: 800-424-9346
Last EDR Contact: 06/09/2004
Next Scheduled EDR Contact: N/A
Data Release Frequency: No Update Planned

DEBRIS REGION 9: Torres Martinez Reservation Illegal Dump Site Locations
A listing of illegal dump sites location on the Torres Martinez Indian Reservation located in eastern Riverside County and northern Imperial County, California.

Date of Government Version: 01/12/2009
Date Data Arrived at EDR: 05/07/2009
Date Made Active in Reports: 09/21/2009
Number of Days to Update: 137

Source: EPA, Region 9
Telephone: 415-947-4219
Last EDR Contact: 01/23/2025
Next Scheduled EDR Contact: 04/28/2025
Data Release Frequency: No Update Planned

IHS OPEN DUMPS: Open Dumps on Indian Land
A listing of all open dumps located on Indian Land in the United States.

Date of Government Version: 02/07/2024
Date Data Arrived at EDR: 11/13/2024
Date Made Active in Reports: 11/19/2024
Number of Days to Update: 6

Source: Department of Health & Human Serivces, Indian Health Service
Telephone: 301-443-1452
Last EDR Contact: 12/09/2024
Next Scheduled EDR Contact: 05/05/2025
Data Release Frequency: Varies

Local Lists of Hazardous waste / Contaminated Sites

US HIST CDL: National Clandestine Laboratory Register

A listing of clandestine drug lab locations that have been removed from the DEAs National Clandestine Laboratory Register.

Date of Government Version: 05/20/2024
Date Data Arrived at EDR: 08/19/2024
Date Made Active in Reports: 10/09/2024
Number of Days to Update: 51

Source: Drug Enforcement Administration
Telephone: 202-307-1000
Last EDR Contact: 02/20/2025
Next Scheduled EDR Contact: 06/02/2025
Data Release Frequency: No Update Planned

HIST CAL-SITES: Calsites Database

The Calsites database contains potential or confirmed hazardous substance release properties. In 1996, California EPA reevaluated and significantly reduced the number of sites in the Calsites database. No longer updated by the state agency. It has been replaced by ENVIROSTOR.

Date of Government Version: 08/08/2005
Date Data Arrived at EDR: 08/03/2006
Date Made Active in Reports: 08/24/2006
Number of Days to Update: 21

Source: Department of Toxic Substance Control
Telephone: 916-323-3400
Last EDR Contact: 02/23/2009
Next Scheduled EDR Contact: 05/25/2009
Data Release Frequency: No Update Planned

SCH: School Property Evaluation Program

This category contains proposed and existing school sites that are being evaluated by DTSC for possible hazardous materials contamination. In some cases, these properties may be listed in the CalSites category depending on the level of threat to public health and safety or the environment they pose.

Date of Government Version: 10/21/2024
Date Data Arrived at EDR: 10/22/2024
Date Made Active in Reports: 01/10/2025
Number of Days to Update: 80

Source: Department of Toxic Substances Control
Telephone: 916-323-3400
Last EDR Contact: 01/22/2025
Next Scheduled EDR Contact: 05/05/2025
Data Release Frequency: Quarterly

CDL: Clandestine Drug Labs

A listing of drug lab locations. Listing of a location in this database does not indicate that any illegal drug lab materials were or were not present there, and does not constitute a determination that the location either requires or does not require additional cleanup work.

Date of Government Version: 12/31/2022
Date Data Arrived at EDR: 03/21/2024
Date Made Active in Reports: 06/12/2024
Number of Days to Update: 83

Source: Department of Toxic Substances Control
Telephone: 916-255-6504
Last EDR Contact: 12/23/2024
Next Scheduled EDR Contact: 05/12/2025
Data Release Frequency: Varies

CERS HAZ WASTE: California Environmental Reporting System Hazardous Waste

List of sites in the California Environmental Protection Agency (CalEPA) Regulated Site Portal which fall under the Hazardous Chemical Management, Hazardous Waste Onsite Treatment, Household Hazardous Waste Collection, Hazardous Waste Generator, and RCRA LQ HW Generator programs.

Date of Government Version: 01/12/2025
Date Data Arrived at EDR: 01/14/2025
Date Made Active in Reports: 03/28/2025
Number of Days to Update: 73

Source: CalEPA
Telephone: 916-323-2514
Last EDR Contact: 01/14/2025
Next Scheduled EDR Contact: 04/28/2025
Data Release Frequency: Quarterly

TOXIC PITS: Toxic Pits Cleanup Act Sites

Toxic PITS Cleanup Act Sites. TOXIC PITS identifies sites suspected of containing hazardous substances where cleanup has not yet been completed.

Date of Government Version: 07/01/1995
Date Data Arrived at EDR: 08/30/1995
Date Made Active in Reports: 09/26/1995
Number of Days to Update: 27

Source: State Water Resources Control Board
Telephone: 916-227-4364
Last EDR Contact: 01/26/2009
Next Scheduled EDR Contact: 04/27/2009
Data Release Frequency: No Update Planned

US CDL: Clandestine Drug Labs

A listing of clandestine drug lab locations. The U.S. Department of Justice ("the Department") provides this web site as a public service. It contains addresses of some locations where law enforcement agencies reported they found chemicals or other items that indicated the presence of either clandestine drug laboratories or dumpsites. In most cases, the source of the entries is not the Department, and the Department has not verified the entry and does not guarantee its accuracy. Members of the public must verify the accuracy of all entries by, for example, contacting local law enforcement and local health departments.

Date of Government Version: 05/20/2024
Date Data Arrived at EDR: 08/19/2024
Date Made Active in Reports: 10/09/2024
Number of Days to Update: 51

Source: Drug Enforcement Administration
Telephone: 202-307-1000
Last EDR Contact: 02/20/2025
Next Scheduled EDR Contact: 06/02/2025
Data Release Frequency: Quarterly

Local Lists of Registered Storage Tanks

SWEEPS UST: SWEEPS UST Listing

Statewide Environmental Evaluation and Planning System. This underground storage tank listing was updated and maintained by a company contacted by the SWRCB in the early 1990's. The listing is no longer updated or maintained. The local agency is the contact for more information on a site on the SWEEPS list.

Date of Government Version: 06/01/1994
Date Data Arrived at EDR: 07/07/2005
Date Made Active in Reports: 08/11/2005
Number of Days to Update: 35

Source: State Water Resources Control Board
Telephone: N/A
Last EDR Contact: 06/03/2005
Next Scheduled EDR Contact: N/A
Data Release Frequency: No Update Planned

HIST UST: Hazardous Substance Storage Container Database

The Hazardous Substance Storage Container Database is a historical listing of UST sites. Refer to local/county source for current data.

Date of Government Version: 10/15/1990
Date Data Arrived at EDR: 01/25/1991
Date Made Active in Reports: 02/12/1991
Number of Days to Update: 18

Source: State Water Resources Control Board
Telephone: 916-341-5851
Last EDR Contact: 07/26/2001
Next Scheduled EDR Contact: N/A
Data Release Frequency: No Update Planned

SAN FRANCISCO AST: Aboveground Storage Tank Site Listing

Aboveground storage tank sites

Date of Government Version: 07/29/2024
Date Data Arrived at EDR: 07/30/2024
Date Made Active in Reports: 10/17/2024
Number of Days to Update: 79

Source: San Francisco County Department of Public Health
Telephone: 415-252-3896
Last EDR Contact: 01/23/2025
Next Scheduled EDR Contact: 05/12/2025
Data Release Frequency: Varies

CERS TANKS: California Environmental Reporting System (CERS) Tanks

List of sites in the California Environmental Protection Agency (CalEPA) Regulated Site Portal which fall under the Aboveground Petroleum Storage and Underground Storage Tank regulatory programs.

Date of Government Version: 01/12/2025
Date Data Arrived at EDR: 01/14/2025
Date Made Active in Reports: 03/28/2025
Number of Days to Update: 73

Source: California Environmental Protection Agency
Telephone: 916-323-2514
Last EDR Contact: 01/14/2025
Next Scheduled EDR Contact: 04/28/2025
Data Release Frequency: Quarterly

CA FID UST: Facility Inventory Database

The Facility Inventory Database (FID) contains a historical listing of active and inactive underground storage tank locations from the State Water Resource Control Board. Refer to local/county source for current data.

Date of Government Version: 10/31/1994
Date Data Arrived at EDR: 09/05/1995
Date Made Active in Reports: 09/29/1995
Number of Days to Update: 24

Source: California Environmental Protection Agency
Telephone: 916-341-5851
Last EDR Contact: 12/28/1998
Next Scheduled EDR Contact: N/A
Data Release Frequency: No Update Planned

Local Land Records

LIENS: Environmental Liens Listing

A listing of property locations with environmental liens for California where DTSC is a lien holder.

Date of Government Version: 11/26/2024
Date Data Arrived at EDR: 12/03/2024
Date Made Active in Reports: 12/31/2024
Number of Days to Update: 28

Source: Department of Toxic Substances Control
Telephone: 916-323-3400
Last EDR Contact: 02/19/2025
Next Scheduled EDR Contact: 06/09/2025
Data Release Frequency: Varies

LIENS 2: CERCLA Lien Information

A Federal CERCLA ('Superfund') lien can exist by operation of law at any site or property at which EPA has spent Superfund monies. These monies are spent to investigate and address releases and threatened releases of contamination. CERCLIS provides information as to the identity of these sites and properties.

Date of Government Version: 12/19/2024
Date Data Arrived at EDR: 01/02/2025
Date Made Active in Reports: 01/21/2025
Number of Days to Update: 19

Source: Environmental Protection Agency
Telephone: 202-564-6023
Last EDR Contact: 03/03/2025
Next Scheduled EDR Contact: 04/07/2025
Data Release Frequency: Semi-Annually

DEED: Deed Restriction Listing

Site Mitigation and Brownfields Reuse Program Facility Sites with Deed Restrictions & Hazardous Waste Management Program Facility Sites with Deed / Land Use Restriction. The DTSC Site Mitigation and Brownfields Reuse Program (SMBRP) list includes sites cleaned up under the program's oversight and generally does not include current or former hazardous waste facilities that required a hazardous waste facility permit. The list represents deed restrictions that are active. Some sites have multiple deed restrictions. The DTSC Hazardous Waste Management Program (HWMP) has developed a list of current or former hazardous waste facilities that have a recorded land use restriction at the local county recorder's office. The land use restrictions on this list were required by the DTSC HWMP as a result of the presence of hazardous substances that remain on site after the facility (or part of the facility) has been closed or cleaned up. The types of land use restriction include deed notice, deed restriction, or a land use restriction that binds current and future owners.

Date of Government Version: 11/20/2024
Date Data Arrived at EDR: 11/20/2024
Date Made Active in Reports: 02/13/2025
Number of Days to Update: 85

Source: DTSC and SWRCB
Telephone: 916-323-3400
Last EDR Contact: 02/25/2025
Next Scheduled EDR Contact: 06/09/2025
Data Release Frequency: Semi-Annually

Records of Emergency Release Reports

HMIRS: Hazardous Materials Information Reporting System

Hazardous Materials Incident Report System. HMIRS contains hazardous material spill incidents reported to DOT.

Date of Government Version: 12/10/2024
Date Data Arrived at EDR: 12/11/2024
Date Made Active in Reports: 02/27/2025
Number of Days to Update: 78

Source: U.S. Department of Transportation
Telephone: 202-366-4555
Last EDR Contact: 03/18/2025
Next Scheduled EDR Contact: 06/30/2025
Data Release Frequency: Quarterly

CHMIRS: California Hazardous Material Incident Report System

California Hazardous Material Incident Reporting System. CHMIRS contains information on reported hazardous material incidents (accidental releases or spills).

Date of Government Version: 12/30/2024
Date Data Arrived at EDR: 01/14/2025
Date Made Active in Reports: 03/28/2025
Number of Days to Update: 73

Source: Office of Emergency Services
Telephone: 916-845-8400
Last EDR Contact: 01/14/2025
Next Scheduled EDR Contact: 04/28/2025
Data Release Frequency: Semi-Annually

LDS: Land Disposal Sites Listing (GEOTRACKER)

Land Disposal sites (Landfills) included in GeoTracker. GeoTracker is the Water Boards data management system for sites that impact, or have the potential to impact, water quality in California, with emphasis on groundwater.

Date of Government Version: 02/24/2025
Date Data Arrived at EDR: 02/24/2025
Date Made Active in Reports: 02/26/2025
Number of Days to Update: 2

Source: State Water Qualilty Control Board
Telephone: 866-480-1028
Last EDR Contact: 02/24/2025
Next Scheduled EDR Contact: 06/16/2025
Data Release Frequency: Quarterly

MCS: Military Cleanup Sites Listing (GEOTRACKER)

Military sites (consisting of: Military UST sites; Military Privatized sites; and Military Cleanup sites [formerly known as DoD non UST]) included in GeoTracker. GeoTracker is the Water Boards data management system for sites that impact, or have the potential to impact, water quality in California, with emphasis on groundwater.

Date of Government Version: 02/24/2025
Date Data Arrived at EDR: 02/24/2025
Date Made Active in Reports: 02/26/2025
Number of Days to Update: 2

Source: State Water Resources Control Board
Telephone: 866-480-1028
Last EDR Contact: 02/24/2025
Next Scheduled EDR Contact: 06/16/2025
Data Release Frequency: Quarterly

SPILLS 90: SPILLS90 data from FirstSearch

Spills 90 includes those spill and release records available exclusively from FirstSearch databases. Typically, they may include chemical, oil and/or hazardous substance spills recorded after 1990. Duplicate records that are already included in EDR incident and release records are not included in Spills 90.

Date of Government Version: 06/06/2012
Date Data Arrived at EDR: 01/03/2013
Date Made Active in Reports: 02/22/2013
Number of Days to Update: 50

Source: FirstSearch
Telephone: N/A
Last EDR Contact: 01/03/2013
Next Scheduled EDR Contact: N/A
Data Release Frequency: No Update Planned

Other Ascertainable Records

RCRA NonGen / NLR: RCRA - Non Generators / No Longer Regulated

RCRAInfo is EPA's comprehensive information system, providing access to data supporting the Resource Conservation and Recovery Act (RCRA) of 1976 and the Hazardous and Solid Waste Amendments (HSWA) of 1984. The database includes selective information on sites which generate, transport, store, treat and/or dispose of hazardous waste as defined by the Resource Conservation and Recovery Act (RCRA). Non-Generators do not presently generate hazardous waste.

Date of Government Version: 02/17/2025
Date Data Arrived at EDR: 02/19/2025
Date Made Active in Reports: 03/06/2025
Number of Days to Update: 15

Source: Environmental Protection Agency
Telephone: (415) 495-8895
Last EDR Contact: 03/18/2025
Next Scheduled EDR Contact: 06/30/2025
Data Release Frequency: Quarterly

FUDS: Formerly Used Defense Sites

The listing includes locations of Formerly Used Defense Sites properties where the US Army Corps of Engineers is actively working or will take necessary cleanup actions.

Date of Government Version: 10/01/2024
Date Data Arrived at EDR: 11/12/2024
Date Made Active in Reports: 01/21/2025
Number of Days to Update: 70

Source: U.S. Army Corps of Engineers
Telephone: 202-528-4285
Last EDR Contact: 02/11/2025
Next Scheduled EDR Contact: 05/26/2025
Data Release Frequency: Varies

DOD: Department of Defense Sites

This data set consists of federally owned or administered lands, administered by the Department of Defense, that have any area equal to or greater than 640 acres of the United States, Puerto Rico, and the U.S. Virgin Islands.

Date of Government Version: 06/07/2021
Date Data Arrived at EDR: 07/13/2021
Date Made Active in Reports: 03/09/2022
Number of Days to Update: 239

Source: USGS
Telephone: 888-275-8747
Last EDR Contact: 01/07/2025
Next Scheduled EDR Contact: 04/21/2025
Data Release Frequency: Varies

FEDLAND: Federal and Indian Lands

Federally and Indian administrated lands of the United States. Lands included are administrated by: Army Corps of Engineers, Bureau of Reclamation, National Wild and Scenic River, National Wildlife Refuge, Public Domain Land, Wilderness, Wilderness Study Area, Wildlife Management Area, Bureau of Indian Affairs, Bureau of Land Management, Department of Justice, Forest Service, Fish and Wildlife Service, National Park Service.

Date of Government Version: 04/02/2018
Date Data Arrived at EDR: 04/11/2018
Date Made Active in Reports: 11/06/2019
Number of Days to Update: 574

Source: U.S. Geological Survey
Telephone: 888-275-8747
Last EDR Contact: 12/30/2024
Next Scheduled EDR Contact: 04/14/2025
Data Release Frequency: N/A

SCRD DRYCLEANERS: State Coalition for Remediation of Drycleaners Listing

The State Coalition for Remediation of Drycleaners was established in 1998, with support from the U.S. EPA Office of Superfund Remediation and Technology Innovation. It is comprised of representatives of states with established drycleaner remediation programs. Currently the member states are Alabama, Connecticut, Florida, Illinois, Kansas, Minnesota, Missouri, North Carolina, Oregon, South Carolina, Tennessee, Texas, and Wisconsin.

Date of Government Version: 07/30/2021
Date Data Arrived at EDR: 02/03/2023
Date Made Active in Reports: 02/10/2023
Number of Days to Update: 7

Source: Environmental Protection Agency
Telephone: 615-532-8599
Last EDR Contact: 02/03/2025
Next Scheduled EDR Contact: 05/19/2025
Data Release Frequency: Varies

US FIN ASSUR: Financial Assurance Information

All owners and operators of facilities that treat, store, or dispose of hazardous waste are required to provide proof that they will have sufficient funds to pay for the clean up, closure, and post-closure care of their facilities.

Date of Government Version: 02/17/2025
Date Data Arrived at EDR: 02/19/2025
Date Made Active in Reports: 03/06/2025
Number of Days to Update: 15

Source: Environmental Protection Agency
Telephone: 202-566-1917
Last EDR Contact: 03/18/2025
Next Scheduled EDR Contact: 06/30/2025
Data Release Frequency: Quarterly

EPA WATCH LIST: EPA Watch List

EPA maintains a "Watch List" to facilitate dialogue between EPA, state and local environmental agencies on enforcement matters relating to facilities with alleged violations identified as either significant or high priority. Being on the Watch List does not mean that the facility has actually violated the law only that an investigation by EPA or a state or local environmental agency has led those organizations to allege that an unproven violation has in fact occurred. Being on the Watch List does not represent a higher level of concern regarding the alleged violations that were detected, but instead indicates cases requiring additional dialogue between EPA, state and local agencies - primarily because of the length of time the alleged violation has gone unaddressed or unresolved.

Date of Government Version: 08/30/2013
Date Data Arrived at EDR: 03/21/2014
Date Made Active in Reports: 06/17/2014
Number of Days to Update: 88

Source: Environmental Protection Agency
Telephone: 617-520-3000
Last EDR Contact: 01/27/2025
Next Scheduled EDR Contact: 05/12/2025
Data Release Frequency: No Update Planned

2020 COR ACTION: 2020 Corrective Action Program List

The EPA has set ambitious goals for the RCRA Corrective Action program by creating the 2020 Corrective Action Universe. This RCRA cleanup baseline includes facilities expected to need corrective action. The 2020 universe contains a wide variety of sites. Some properties are heavily contaminated while others were contaminated but have since been cleaned up. Still others have not been fully investigated yet, and may require little or no remediation. Inclusion in the 2020 Universe does not necessarily imply failure on the part of a facility to meet its RCRA obligations.

Date of Government Version: 09/30/2017
Date Data Arrived at EDR: 05/08/2018
Date Made Active in Reports: 07/20/2018
Number of Days to Update: 73

Source: Environmental Protection Agency
Telephone: 703-308-4044
Last EDR Contact: 01/30/2025
Next Scheduled EDR Contact: 05/12/2025
Data Release Frequency: Varies

TSCA: Toxic Substances Control Act

Toxic Substances Control Act. TSCA identifies manufacturers and importers of chemical substances included on the TSCA Chemical Substance Inventory list. It includes data on the production volume of these substances by plant site.

Date of Government Version: 12/31/2020
Date Data Arrived at EDR: 06/14/2022
Date Made Active in Reports: 03/24/2023
Number of Days to Update: 283

Source: EPA
Telephone: 202-260-5521
Last EDR Contact: 03/10/2025
Next Scheduled EDR Contact: 06/23/2025
Data Release Frequency: Every 4 Years

TRIS: Toxic Chemical Release Inventory System

Toxic Release Inventory System. TRIS identifies facilities which release toxic chemicals to the air, water and land in reportable quantities under SARA Title III Section 313.

Date of Government Version: 12/31/2023
Date Data Arrived at EDR: 02/11/2025
Date Made Active in Reports: 02/18/2025
Number of Days to Update: 7

Source: EPA
Telephone: 202-566-0250
Last EDR Contact: 02/11/2025
Next Scheduled EDR Contact: 05/26/2025
Data Release Frequency: Annually

SSTS: Section 7 Tracking Systems

Section 7 of the Federal Insecticide, Fungicide and Rodenticide Act, as amended (92 Stat. 829) requires all registered pesticide-producing establishments to submit a report to the Environmental Protection Agency by March 1st each year. Each establishment must report the types and amounts of pesticides, active ingredients and devices being produced, and those having been produced and sold or distributed in the past year.

Date of Government Version: 10/15/2024
Date Data Arrived at EDR: 10/16/2024
Date Made Active in Reports: 01/14/2025
Number of Days to Update: 90

Source: EPA
Telephone: 202-564-4203
Last EDR Contact: 01/15/2025
Next Scheduled EDR Contact: 04/28/2025
Data Release Frequency: Annually

ROD: Records Of Decision

Record of Decision. ROD documents mandate a permanent remedy at an NPL (Superfund) site containing technical and health information to aid in the cleanup.

Date of Government Version: 01/29/2025
Date Data Arrived at EDR: 02/03/2025
Date Made Active in Reports: 02/27/2025
Number of Days to Update: 24

Source: EPA
Telephone: 703-416-0223
Last EDR Contact: 03/03/2025
Next Scheduled EDR Contact: 06/09/2025
Data Release Frequency: Annually

RMP: Risk Management Plans

When Congress passed the Clean Air Act Amendments of 1990, it required EPA to publish regulations and guidance for chemical accident prevention at facilities using extremely hazardous substances. The Risk Management Program Rule (RMP Rule) was written to implement Section 112(r) of these amendments. The rule, which built upon existing industry codes and standards, requires companies of all sizes that use certain flammable and toxic substances to develop a Risk Management Program, which includes a(n): Hazard assessment that details the potential effects of an accidental release, an accident history of the last five years, and an evaluation of worst-case and alternative accidental releases; Prevention program that includes safety precautions and maintenance, monitoring, and employee training measures; and Emergency response program that spells out emergency health care, employee training measures and procedures for informing the public and response agencies (e.g the fire department) should an accident occur.

Date of Government Version: 10/01/2024
Date Data Arrived at EDR: 10/23/2024
Date Made Active in Reports: 01/14/2025
Number of Days to Update: 83

Source: Environmental Protection Agency
Telephone: 202-564-8600
Last EDR Contact: 01/09/2025
Next Scheduled EDR Contact: 04/28/2025
Data Release Frequency: Varies

RAATS: RCRA Administrative Action Tracking System

RCRA Administration Action Tracking System. RAATS contains records based on enforcement actions issued under RCRA pertaining to major violators and includes administrative and civil actions brought by the EPA. For administration actions after September 30, 1995, data entry in the RAATS database was discontinued. EPA will retain a copy of the database for historical records. It was necessary to terminate RAATS because a decrease in agency resources made it impossible to continue to update the information contained in the database.

Date of Government Version: 04/17/1995
Date Data Arrived at EDR: 07/03/1995
Date Made Active in Reports: 08/07/1995
Number of Days to Update: 35

Source: EPA
Telephone: 202-564-4104
Last EDR Contact: 06/02/2008
Next Scheduled EDR Contact: 09/01/2008
Data Release Frequency: No Update Planned

PRP: Potentially Responsible Parties

A listing of verified Potentially Responsible Parties

Date of Government Version: 09/19/2023
Date Data Arrived at EDR: 10/03/2023
Date Made Active in Reports: 10/19/2023
Number of Days to Update: 16

Source: EPA
Telephone: 202-564-6023
Last EDR Contact: 03/03/2025
Next Scheduled EDR Contact: 05/12/2025
Data Release Frequency: Quarterly

PADS: PCB Activity Database System

PCB Activity Database. PADS Identifies generators, transporters, commercial storers and/or brokers and disposers of PCB's who are required to notify the EPA of such activities.

Date of Government Version: 07/01/2024
Date Data Arrived at EDR: 10/02/2024
Date Made Active in Reports: 01/10/2025
Number of Days to Update: 100

Source: EPA
Telephone: 202-566-0500
Last EDR Contact: 01/02/2025
Next Scheduled EDR Contact: 04/14/2025
Data Release Frequency: Annually

ICIS: Integrated Compliance Information System

The Integrated Compliance Information System (ICIS) supports the information needs of the national enforcement and compliance program as well as the unique needs of the National Pollutant Discharge Elimination System (NPDES) program.

Date of Government Version: 11/18/2016
Date Data Arrived at EDR: 11/23/2016
Date Made Active in Reports: 02/10/2017
Number of Days to Update: 79

Source: Environmental Protection Agency
Telephone: 202-564-2501
Last EDR Contact: 03/26/2025
Next Scheduled EDR Contact: 07/14/2025
Data Release Frequency: Quarterly

FTTS: FIFRA/ TSCA Tracking System - FIFRA (Federal Insecticide, Fungicide, & Rodenticide Act)/TSCA (Toxic Substances Control Act)
FTTS tracks administrative cases and pesticide enforcement actions and compliance activities related to FIFRA, TSCA and EPCRA (Emergency Planning and Community Right-to-Know Act). To maintain currency, EDR contacts the Agency on a quarterly basis.

Date of Government Version: 04/09/2009
Date Data Arrived at EDR: 04/16/2009
Date Made Active in Reports: 05/11/2009
Number of Days to Update: 25

Source: EPA/Office of Prevention, Pesticides and Toxic Substances
Telephone: 202-566-1667
Last EDR Contact: 08/18/2017
Next Scheduled EDR Contact: 12/04/2017
Data Release Frequency: No Update Planned

FTTS INSP: FIFRA/ TSCA Tracking System - FIFRA (Federal Insecticide, Fungicide, & Rodenticide Act)/TSCA (Toxic Substances Control Act)
A listing of FIFRA/TSCA Tracking System (FTTS) inspections and enforcements.

Date of Government Version: 04/09/2009
Date Data Arrived at EDR: 04/16/2009
Date Made Active in Reports: 05/11/2009
Number of Days to Update: 25

Source: EPA
Telephone: 202-566-1667
Last EDR Contact: 08/18/2017
Next Scheduled EDR Contact: 12/04/2017
Data Release Frequency: No Update Planned

MLTS: Material Licensing Tracking System
MLTS is maintained by the Nuclear Regulatory Commission and contains a list of approximately 8,100 sites which possess or use radioactive materials and which are subject to NRC licensing requirements. To maintain currency, EDR contacts the Agency on a quarterly basis.

Date of Government Version: 10/12/2024
Date Data Arrived at EDR: 10/17/2024
Date Made Active in Reports: 11/19/2024
Number of Days to Update: 33

Source: Nuclear Regulatory Commission
Telephone: 301-415-0717
Last EDR Contact: 01/09/2025
Next Scheduled EDR Contact: 04/28/2025
Data Release Frequency: Quarterly

COAL ASH DOE: Steam-Electric Plant Operation Data
A listing of power plants that store ash in surface ponds.

Date of Government Version: 12/31/2023
Date Data Arrived at EDR: 10/16/2024
Date Made Active in Reports: 01/14/2025
Number of Days to Update: 90

Source: Department of Energy
Telephone: 202-586-8719
Last EDR Contact: 02/24/2025
Next Scheduled EDR Contact: 06/09/2025
Data Release Frequency: Varies

COAL ASH EPA: Coal Combustion Residues Surface Impoundments List
A listing of coal combustion residues surface impoundments with high hazard potential ratings.

Date of Government Version: 01/12/2017
Date Data Arrived at EDR: 03/05/2019
Date Made Active in Reports: 11/11/2019
Number of Days to Update: 251

Source: Environmental Protection Agency
Telephone: N/A
Last EDR Contact: 02/24/2025
Next Scheduled EDR Contact: 06/09/2025
Data Release Frequency: Varies

PCB TRANSFORMER: PCB Transformer Registration Database
The database of PCB transformer registrations that includes all PCB registration submittals.

Date of Government Version: 09/13/2019
Date Data Arrived at EDR: 11/06/2019
Date Made Active in Reports: 02/10/2020
Number of Days to Update: 96

Source: Environmental Protection Agency
Telephone: 202-566-0517
Last EDR Contact: 01/30/2025
Next Scheduled EDR Contact: 05/12/2025
Data Release Frequency: Varies

RADINFO: Radiation Information Database
The Radiation Information Database (RADINFO) contains information about facilities that are regulated by U.S. Environmental Protection Agency (EPA) regulations for radiation and radioactivity.

Date of Government Version: 07/01/2019
Date Data Arrived at EDR: 07/01/2019
Date Made Active in Reports: 09/23/2019
Number of Days to Update: 84

Source: Environmental Protection Agency
Telephone: 202-343-9775
Last EDR Contact: 03/20/2025
Next Scheduled EDR Contact: 07/07/2025
Data Release Frequency: Quarterly

HIST FTTS: FIFRA/TSCA Tracking System Administrative Case Listing

A complete administrative case listing from the FIFRA/TSCA Tracking System (FTTS) for all ten EPA regions. The information was obtained from the National Compliance Database (NCDB). NCDB supports the implementation of FIFRA (Federal Insecticide, Fungicide, and Rodenticide Act) and TSCA (Toxic Substances Control Act). Some EPA regions are now closing out records. Because of that, and the fact that some EPA regions are not providing EPA Headquarters with updated records, it was decided to create a HIST FTTS database. It included records that may not be included in the newer FTTS database updates. This database is no longer updated.

Date of Government Version: 10/19/2006
Date Data Arrived at EDR: 03/01/2007
Date Made Active in Reports: 04/10/2007
Number of Days to Update: 40

Source: Environmental Protection Agency
Telephone: 202-564-2501
Last EDR Contact: 12/17/2007
Next Scheduled EDR Contact: 03/17/2008
Data Release Frequency: No Update Planned

HIST FTTS INSP: FIFRA/TSCA Tracking System Inspection & Enforcement Case Listing

A complete inspection and enforcement case listing from the FIFRA/TSCA Tracking System (FTTS) for all ten EPA regions. The information was obtained from the National Compliance Database (NCDB). NCDB supports the implementation of FIFRA (Federal Insecticide, Fungicide, and Rodenticide Act) and TSCA (Toxic Substances Control Act). Some EPA regions are now closing out records. Because of that, and the fact that some EPA regions are not providing EPA Headquarters with updated records, it was decided to create a HIST FTTS database. It included records that may not be included in the newer FTTS database updates. This database is no longer updated.

Date of Government Version: 10/19/2006
Date Data Arrived at EDR: 03/01/2007
Date Made Active in Reports: 04/10/2007
Number of Days to Update: 40

Source: Environmental Protection Agency
Telephone: 202-564-2501
Last EDR Contact: 12/17/2008
Next Scheduled EDR Contact: 03/17/2008
Data Release Frequency: No Update Planned

DOT OPS: Incident and Accident Data

Department of Transporation, Office of Pipeline Safety Incident and Accident data.

Date of Government Version: 10/04/2024
Date Data Arrived at EDR: 10/16/2024
Date Made Active in Reports: 12/06/2024
Number of Days to Update: 51

Source: Department of Transporation, Office of Pipeline Safety
Telephone: 202-366-4595
Last EDR Contact: 01/22/2025
Next Scheduled EDR Contact: 05/05/2025
Data Release Frequency: Quarterly

CONSENT: Superfund (CERCLA) Consent Decrees

Major legal settlements that establish responsibility and standards for cleanup at NPL (Superfund) sites. Released periodically by United States District Courts after settlement by parties to litigation matters.

Date of Government Version: 09/30/2024
Date Data Arrived at EDR: 10/09/2024
Date Made Active in Reports: 01/10/2025
Number of Days to Update: 93

Source: Department of Justice, Consent Decree Library
Telephone: Varies
Last EDR Contact: 03/26/2025
Next Scheduled EDR Contact: 07/14/2025
Data Release Frequency: Varies

BRS: Biennial Reporting System

The Biennial Reporting System is a national system administered by the EPA that collects data on the generation and management of hazardous waste. BRS captures detailed data from two groups: Large Quantity Generators (LQG) and Treatment, Storage, and Disposal Facilities.

Date of Government Version: 12/31/2023
Date Data Arrived at EDR: 02/19/2025
Date Made Active in Reports: 03/07/2025
Number of Days to Update: 16

Source: EPA/NTIS
Telephone: 800-424-9346
Last EDR Contact: 03/18/2025
Next Scheduled EDR Contact: 06/30/2025
Data Release Frequency: Biennially

INDIAN RESERV: Indian Reservations

This map layer portrays Indian administered lands of the United States that have any area equal to or greater than 640 acres.

Date of Government Version: 12/31/2014
Date Data Arrived at EDR: 07/14/2015
Date Made Active in Reports: 01/10/2017
Number of Days to Update: 546

Source: USGS
Telephone: 202-208-3710
Last EDR Contact: 12/30/2024
Next Scheduled EDR Contact: 04/14/2025
Data Release Frequency: Semi-Annually

FUSRAP: Formerly Utilized Sites Remedial Action Program

DOE established the Formerly Utilized Sites Remedial Action Program (FUSRAP) in 1974 to remediate sites where radioactive contamination remained from Manhattan Project and early U.S. Atomic Energy Commission (AEC) operations.

Date of Government Version: 03/03/2023
Date Data Arrived at EDR: 03/03/2023
Date Made Active in Reports: 06/09/2023
Number of Days to Update: 98

Source: Department of Energy
Telephone: 202-586-3559
Last EDR Contact: 01/23/2025
Next Scheduled EDR Contact: 05/12/2025
Data Release Frequency: Varies

UMTRA: Uranium Mill Tailings Sites

Uranium ore was mined by private companies for federal government use in national defense programs. When the mills shut down, large piles of the sand-like material (mill tailings) remain after uranium has been extracted from the ore. Levels of human exposure to radioactive materials from the piles are low; however, in some cases tailings were used as construction materials before the potential health hazards of the tailings were recognized.

Date of Government Version: 02/12/2025
Date Data Arrived at EDR: 02/12/2025
Date Made Active in Reports: 02/27/2025
Number of Days to Update: 15

Source: Department of Energy
Telephone: 505-845-0011
Last EDR Contact: 02/06/2025
Next Scheduled EDR Contact: 05/26/2025
Data Release Frequency: Varies

LEAD SMELTER 1: Lead Smelter Sites

A listing of former lead smelter site locations.

Date of Government Version: 12/19/2024
Date Data Arrived at EDR: 01/02/2025
Date Made Active in Reports: 01/21/2025
Number of Days to Update: 19

Source: Environmental Protection Agency
Telephone: 703-603-8787
Last EDR Contact: 03/03/2025
Next Scheduled EDR Contact: 04/07/2025
Data Release Frequency: Varies

LEAD SMELTER 2: Lead Smelter Sites

A list of several hundred sites in the U.S. where secondary lead smelting was done from 1931and 1964. These sites may pose a threat to public health through ingestion or inhalation of contaminated soil or dust

Date of Government Version: 04/05/2001
Date Data Arrived at EDR: 10/27/2010
Date Made Active in Reports: 12/02/2010
Number of Days to Update: 36

Source: American Journal of Public Health
Telephone: 703-305-6451
Last EDR Contact: 12/02/2009
Next Scheduled EDR Contact: N/A
Data Release Frequency: No Update Planned

US AIRS (AFS): Aerometric Information Retrieval System Facility Subsystem (AFS)

The database is a sub-system of Aerometric Information Retrieval System (AIRS). AFS contains compliance data on air pollution point sources regulated by the U.S. EPA and/or state and local air regulatory agencies. This information comes from source reports by various stationary sources of air pollution, such as electric power plants, steel mills, factories, and universities, and provides information about the air pollutants they produce. Action, air program, air program pollutant, and general level plant data. It is used to track emissions and compliance data from industrial plants.

Date of Government Version: 10/12/2016
Date Data Arrived at EDR: 10/26/2016
Date Made Active in Reports: 02/03/2017
Number of Days to Update: 100

Source: EPA
Telephone: 202-564-2496
Last EDR Contact: 09/26/2017
Next Scheduled EDR Contact: 01/08/2018
Data Release Frequency: Annually

US AIRS MINOR: Air Facility System Data
A listing of minor source facilities.

Date of Government Version: 10/12/2016
Date Data Arrived at EDR: 10/26/2016
Date Made Active in Reports: 02/03/2017
Number of Days to Update: 100

Source: EPA
Telephone: 202-564-2496
Last EDR Contact: 09/26/2017
Next Scheduled EDR Contact: 01/08/2018
Data Release Frequency: Annually

US MINES: Mines Master Index File
Contains all mine identification numbers issued for mines active or opened since 1971. The data also includes violation information.

Date of Government Version: 02/03/2025
Date Data Arrived at EDR: 02/18/2025
Date Made Active in Reports: 03/20/2025
Number of Days to Update: 30

Source: Department of Labor, Mine Safety and Health Administration
Telephone: 303-231-5959
Last EDR Contact: 02/18/2025
Next Scheduled EDR Contact: 06/02/2025
Data Release Frequency: Semi-Annually

MINES VIOLATIONS: MSHA Violation Assessment Data
Mines violation and assessment information. Department of Labor, Mine Safety & Health Administration.

Date of Government Version: 02/19/2025
Date Data Arrived at EDR: 02/21/2025
Date Made Active in Reports: 03/20/2025
Number of Days to Update: 27

Source: DOL, Mine Safety & Health Admi
Telephone: 202-693-9424
Last EDR Contact: 02/19/2025
Next Scheduled EDR Contact: 06/02/2025
Data Release Frequency: Quarterly

US MINES 2: Ferrous and Nonferrous Metal Mines Database Listing
This map layer includes ferrous (ferrous metal mines are facilities that extract ferrous metals, such as iron ore or molybdenum) and nonferrous (Nonferrous metal mines are facilities that extract nonferrous metals, such as gold, silver, copper, zinc, and lead) metal mines in the United States.

Date of Government Version: 05/02/2024
Date Data Arrived at EDR: 08/20/2024
Date Made Active in Reports: 10/09/2024
Number of Days to Update: 50

Source: USGS
Telephone: 703-648-7709
Last EDR Contact: 02/20/2025
Next Scheduled EDR Contact: 06/02/2025
Data Release Frequency: Varies

US MINES 3: Active Mines & Mineral Plants Database Listing
Active Mines and Mineral Processing Plant operations for commodities monitored by the Minerals Information Team of the USGS.

Date of Government Version: 04/14/2011
Date Data Arrived at EDR: 06/08/2011
Date Made Active in Reports: 09/13/2011
Number of Days to Update: 97

Source: USGS
Telephone: 703-648-7709
Last EDR Contact: 02/20/2025
Next Scheduled EDR Contact: 06/02/2025
Data Release Frequency: Varies

ABANDONED MINES: Abandoned Mines
An inventory of land and water impacted by past mining (primarily coal mining) is maintained by OSMRE to provide information needed to implement the Surface Mining Control and Reclamation Act of 1977 (SMCRA). The inventory contains information on the location, type, and extent of AML impacts, as well as, information on the cost associated with the reclamation of those problems. The inventory is based upon field surveys by State, Tribal, and OSMRE program officials. It is dynamic to the extent that it is modified as new problems are identified and existing problems are reclaimed.

Date of Government Version: 12/10/2024
Date Data Arrived at EDR: 12/11/2024
Date Made Active in Reports: 02/18/2025
Number of Days to Update: 69

Source: Department of Interior
Telephone: 202-208-2609
Last EDR Contact: 03/12/2025
Next Scheduled EDR Contact: 06/16/2025
Data Release Frequency: Quarterly

MINES MRDS: Mineral Resources Data System
Mineral Resources Data System

Date of Government Version: 06/04/2024
Date Data Arrived at EDR: 11/22/2024
Date Made Active in Reports: 02/18/2025
Number of Days to Update: 88

Source: USGS
Telephone: 703-648-6533
Last EDR Contact: 02/20/2025
Next Scheduled EDR Contact: 06/02/2025
Data Release Frequency: Varies

FINDS: Facility Index System/Facility Registry System
Facility Index System. FINDS contains both facility information and 'pointers' to other sources that contain more detail. EDR includes the following FINDS databases in this report: PCS (Permit Compliance System), AIRS (Aerometric Information Retrieval System), DOCKET (Enforcement Docket used to manage and track information on civil judicial enforcement cases for all environmental statutes), FURS (Federal Underground Injection Control), C-DOCKET (Criminal Docket System used to track criminal enforcement actions for all environmental statutes), FFIS (Federal Facilities Information System), STATE (State Environmental Laws and Statutes), and PADS (PCB Activity Data System).

Date of Government Version: 11/11/2024
Date Data Arrived at EDR: 11/20/2024
Date Made Active in Reports: 02/18/2025
Number of Days to Update: 90

Source: EPA
Telephone: (415) 947-8000
Last EDR Contact: 02/25/2025
Next Scheduled EDR Contact: 06/09/2025
Data Release Frequency: Quarterly

ECHO: Enforcement & Compliance History Information
ECHO provides integrated compliance and enforcement information for about 800,000 regulated facilities nationwide.

Date of Government Version: 12/21/2024
Date Data Arrived at EDR: 12/27/2024
Date Made Active in Reports: 01/10/2025
Number of Days to Update: 14

Source: Environmental Protection Agency
Telephone: 202-564-2280
Last EDR Contact: 03/27/2025
Next Scheduled EDR Contact: 07/14/2025
Data Release Frequency: Quarterly

UXO: Unexploded Ordnance Sites
A listing of unexploded ordnance site locations

Date of Government Version: 09/06/2023
Date Data Arrived at EDR: 09/13/2023
Date Made Active in Reports: 12/11/2023
Number of Days to Update: 89

Source: Department of Defense
Telephone: 703-704-1564
Last EDR Contact: 01/06/2025
Next Scheduled EDR Contact: 04/21/2025
Data Release Frequency: Varies

DOCKET HWC: Hazardous Waste Compliance Docket Listing
A complete list of the Federal Agency Hazardous Waste Compliance Docket Facilities.

Date of Government Version: 05/06/2021
Date Data Arrived at EDR: 05/21/2021
Date Made Active in Reports: 08/11/2021
Number of Days to Update: 82

Source: Environmental Protection Agency
Telephone: 202-564-0527
Last EDR Contact: 02/12/2025
Next Scheduled EDR Contact: 06/02/2025
Data Release Frequency: Varies

FUELS PROGRAM: EPA Fuels Program Registered Listing
This listing includes facilities that are registered under the Part 80 (Code of Federal Regulations) EPA Fuels Programs. All companies now are required to submit new and updated registrations.

Date of Government Version: 11/08/2024
Date Data Arrived at EDR: 11/08/2024
Date Made Active in Reports: 01/14/2025
Number of Days to Update: 67

Source: EPA
Telephone: 800-385-6164
Last EDR Contact: 02/13/2025
Next Scheduled EDR Contact: 05/26/2025
Data Release Frequency: Quarterly

PFAS NPL: Superfund Sites with PFAS Detections Information

EPA's Office of Land and Emergency Management and EPA Regional Offices maintain data describing what is known about site investigations, contamination, and remedial actions under the Comprehensive Environmental Response, Compensation, and Liability Act (CERCLA) where PFAS is present in the environment.

Date of Government Version: 12/30/2024
Date Data Arrived at EDR: 01/02/2025
Date Made Active in Reports: 01/10/2025
Number of Days to Update: 8

Source: Environmental Protection Agency
Telephone: 703-603-8895
Last EDR Contact: 02/20/2025
Next Scheduled EDR Contact: 04/14/2025
Data Release Frequency: Varies

PFAS FEDERAL SITES: Federal Sites PFAS Information

Several federal entities, such as the federal Superfund program, Department of Defense, National Aeronautics and Space Administration, Department of Transportation, and Department of Energy provided information for sites with known or suspected detections at federal facilities.

Date of Government Version: 12/30/2024
Date Data Arrived at EDR: 01/02/2025
Date Made Active in Reports: 01/10/2025
Number of Days to Update: 8

Source: Environmental Protection Agency
Telephone: 202-272-0167
Last EDR Contact: 02/20/2025
Next Scheduled EDR Contact: 04/14/2025
Data Release Frequency: Varies

PFAS TRIS: List of PFAS Added to the TRI

Section 7321 of the National Defense Authorization Act for Fiscal Year 2020 (NDAA) immediately added certain per- and polyfluoroalkyl substances (PFAS) to the list of chemicals covered by the Toxics Release Inventory (TRI) under Section 313 of the Emergency Planning and Community Right-to-Know Act (EPCRA) and provided a framework for additional PFAS to be added to TRI on an annual basis.

Date of Government Version: 12/30/2024
Date Data Arrived at EDR: 01/02/2025
Date Made Active in Reports: 01/10/2025
Number of Days to Update: 8

Source: Environmental Protection Agency
Telephone: 202-566-0250
Last EDR Contact: 02/20/2025
Next Scheduled EDR Contact: 04/14/2025
Data Release Frequency: Varies

PFAS TSCA: PFAS Manufacture and Imports Information

EPA issued the Chemical Data Reporting (CDR) Rule under the Toxic Substances Control Act (TSCA) and requires chemical manufacturers and facilities that manufacture or import chemical substances to report data to EPA. EPA publishes non-confidential business information (non-CBI) and includes descriptive information about each site, corporate parent, production volume, other manufacturing information, and processing and use information.

Date of Government Version: 12/30/2024
Date Data Arrived at EDR: 01/02/2025
Date Made Active in Reports: 01/10/2025
Number of Days to Update: 8

Source: Environmental Protection Agency
Telephone: 202-272-0167
Last EDR Contact: 02/20/2025
Next Scheduled EDR Contact: 04/14/2025
Data Release Frequency: Varies

PFAS RCRA MANIFEST: PFAS Transfers Identified In the RCRA Database Listing

To work around the lack of PFAS waste codes in the RCRA database, EPA developed the PFAS Transfers dataset by mining e-Manifest records containing at least one of these common PFAS keywords: PFAS, PFOA, PFOS, PERFL, AFFF, GENX, GEN-X (plus the VT waste codes). These keywords were searched for in the following text fields: Manifest handling instructions (MANIFEST_HANDLING_INSTR), Non-hazardous waste description (NON_HAZ_WASTE_DESCRIPTION), DOT printed information (DOT_PRINTED_INFORMATION), Waste line handling instructions (WASTE_LINE_HANDLING_INSTR), Waste residue comments (WASTE_RESIDUE_COMMENTS).

Date of Government Version: 12/30/2024
Date Data Arrived at EDR: 01/02/2025
Date Made Active in Reports: 01/10/2025
Number of Days to Update: 8

Source: Environmental Protection Agency
Telephone: 202-272-0167
Last EDR Contact: 02/20/2025
Next Scheduled EDR Contact: 04/14/2025
Data Release Frequency: Varies

PFAS ATSDR: PFAS Contamination Site Location Listing

PFAS contamination site locations from the Department of Health & Human Services, Center for Disease Control & Prevention. ATSDR is involved at a number of PFAS-related sites, either directly or through assisting state and federal partners. As of now, most sites are related to drinking water contamination connected with PFAS production facilities or fire training areas where aqueous film-forming firefighting foam (AFFF) was regularly used.

Date of Government Version: 06/24/2020
Date Data Arrived at EDR: 03/17/2021
Date Made Active in Reports: 11/08/2022
Number of Days to Update: 601

Source: Department of Health & Human Services
Telephone: 202-741-5770
Last EDR Contact: 01/16/2025
Next Scheduled EDR Contact: 05/05/2025
Data Release Frequency: Varies

PFAS WQP: Ambient Environmental Sampling for PFAS

The Water Quality Portal (WQP) is a part of a modernized repository storing ambient sampling data for all environmental media and tissue samples. A wide range of federal, state, tribal and local governments, academic and non-governmental organizations and individuals submit project details and sampling results to this public repository. The information is commonly used for research and assessments of environmental quality.

Date of Government Version: 12/13/2024
Date Data Arrived at EDR: 01/02/2025
Date Made Active in Reports: 01/10/2025
Number of Days to Update: 8

Source: Environmental Protection Agency
Telephone: 202-272-0167
Last EDR Contact: 02/20/2025
Next Scheduled EDR Contact: 04/14/2025
Data Release Frequency: Varies

PFAS PROJECT: NORTHEASTERN UNIVERSITY PFAS PROJECT

The PFAS Contamination Site Tracker records qualitative and quantitative data from each site in a chart, specifically examining discovery, contamination levels, government response, litigation, health impacts, media coverage, and community characteristics. All data presented in the chart were extracted from government websites, such as state health departments or the Environmental Protection Agency, and news articles.

Date of Government Version: 05/19/2023
Date Data Arrived at EDR: 04/05/2024
Date Made Active in Reports: 06/06/2024
Number of Days to Update: 62

Source: Social Science Environmental Health Research Institute
Telephone: N/A
Last EDR Contact: 03/06/2025
Next Scheduled EDR Contact: 06/16/2025
Data Release Frequency: Varies

PFAS NPDES: Clean Water Act Discharge Monitoring Information

Any discharger of pollutants to waters of the United States from a point source must have a National Pollutant Discharge Elimination System (NPDES) permit. The process for obtaining limits involves the regulated entity (permittee) disclosing releases in a NPDES permit application and the permitting authority (typically the state but sometimes EPA) deciding whether to require monitoring or monitoring with limits. Caveats and Limitations: Less than half of states have required PFAS monitoring for at least one of their permittees and fewer states have established PFAS effluent limits for permittees. New rulemakings have been initiated that may increase the number of facilities monitoring for PFAS in the future.

Date of Government Version: 12/30/2024
Date Data Arrived at EDR: 01/02/2025
Date Made Active in Reports: 01/14/2025
Number of Days to Update: 12

Source: Environmental Protection Agency
Telephone: 202-272-0167
Last EDR Contact: 01/02/2025
Next Scheduled EDR Contact: 04/14/2025
Data Release Frequency: Varies

PFAS ECHO: Facilities in Industries that May Be Handling PFAS Listing

Regulators and the public have expressed interest in knowing which regulated entities may be using PFAS. EPA has developed a dataset from various sources that show which industries may be handling PFAS. Approximately 120,000 facilities subject to federal environmental programs have operated or currently operate in industry sectors with processes that may involve handling and/or release of PFAS.

Date of Government Version: 12/30/2024
Date Data Arrived at EDR: 01/02/2025
Date Made Active in Reports: 01/10/2025
Number of Days to Update: 8

Source: Environmental Protection Agency
Telephone: 202-272-0167
Last EDR Contact: 02/20/2025
Next Scheduled EDR Contact: 04/14/2025
Data Release Frequency: Varies

PFAS ECHO FIRE TRAIN: Facilities in Industries that May Be Handling PFAS Listing

A list of fire training sites was added to the Industry Sectors dataset using a keyword search on the permitted facilitys name to identify sites where fire-fighting foam may have been used in training exercises. Additionally, you may view an example spreadsheet of the subset of fire training facility data, as well as the keywords used in selecting or deselecting a facility for the subset. as well as the keywords used in selecting or deselecting a facility for the subset. These keywords were tested to maximize accuracy in selecting facilities that may use fire-fighting foam in training exercises, however, due to the lack of a required reporting field in the data systems for designating fire training sites, this methodology may not identify all fire training sites or may potentially misidentify them.

Date of Government Version: 12/30/2024
Date Data Arrived at EDR: 01/02/2025
Date Made Active in Reports: 01/10/2025
Number of Days to Update: 8

Source: Environmental Protection Agency
Telephone: 202-272-0167
Last EDR Contact: 02/20/2025
Next Scheduled EDR Contact: 04/14/2025
Data Release Frequency: Varies

PFAS PT 139 AIRPORT: All Certified Part 139 Airports PFAS Information Listing

Since July 1, 2006, all certified part 139 airports are required to have fire-fighting foam onsite that meet military specifications (MIL-F-24385) (14 CFR 139.317). To date, these military specification fire-fighting foams are fluorinated and have been historically used for training and extinguishing. The 2018 FAA Reauthorization Act has a provision stating that no later than October 2021, FAA shall not require the use of fluorinated AFFF. This provision does not prohibit the use of fluorinated AFFF at Part 139 civilian airports; it only prohibits FAA from mandating its use. The Federal Aviation Administration?s document AC 150/5210-6D - Aircraft Fire Extinguishing Agents provides guidance on Aircraft Fire Extinguishing Agents, which includes Aqueous Film Forming Foam (AFFF).

Date of Government Version: 12/30/2024
Date Data Arrived at EDR: 01/02/2025
Date Made Active in Reports: 01/10/2025
Number of Days to Update: 8

Source: Environmental Protection Agency
Telephone: 202-272-0167
Last EDR Contact: 02/20/2025
Next Scheduled EDR Contact: 04/14/2025
Data Release Frequency: Varies

AQUEOUS FOAM NRC: Aqueous Foam Related Incidents Listing

The National Response Center (NRC) serves as an emergency call center that fields initial reports for pollution and railroad incidents and forwards that information to appropriate federal/state agencies for response. The spreadsheets posted to the NRC website contain initial incident data that has not been validated or investigated by a federal/state response agency. Response center calls from 1990 to the most recent complete calendar year where there was indication of Aqueous Film Forming Foam (AFFF) usage are included in this dataset. NRC calls may reference AFFF usage in the ?Material Involved? or ?Incident Description? fields.

Date of Government Version: 12/30/2024
Date Data Arrived at EDR: 01/02/2025
Date Made Active in Reports: 01/10/2025
Number of Days to Update: 8

Source: Environmental Protection Agency
Telephone: 202-267-2675
Last EDR Contact: 02/20/2025
Next Scheduled EDR Contact: 04/14/2025
Data Release Frequency: Varies

PCS: Permit Compliance System

PCS is a computerized management information system that contains data on National Pollutant Discharge Elimination System (NPDES) permit holding facilities. PCS tracks the permit, compliance, and enforcement status of NPDES facilities.

Date of Government Version: 12/16/2016
Date Data Arrived at EDR: 01/06/2017
Date Made Active in Reports: 03/10/2017
Number of Days to Update: 63

Source: EPA, Office of Water
Telephone: 202-564-2496
Last EDR Contact: 03/27/2025
Next Scheduled EDR Contact: 07/14/2025
Data Release Frequency: No Update Planned

PCS ENF: Enforcement data
No description is available for this data

Date of Government Version: 12/31/2014
Date Data Arrived at EDR: 02/05/2015
Date Made Active in Reports: 03/06/2015
Number of Days to Update: 29

Source: EPA
Telephone: 202-564-2497
Last EDR Contact: 03/27/2025
Next Scheduled EDR Contact: 07/14/2025
Data Release Frequency: Varies

BIOSOLIDS: ICIS-NPDES Biosolids Facility Data
The data reflects compliance information about facilities in the biosolids program.

Date of Government Version: 01/12/2025
Date Data Arrived at EDR: 01/14/2025
Date Made Active in Reports: 03/20/2025
Number of Days to Update: 65

Source: Environmental Protection Agency
Telephone: 202-564-4700
Last EDR Contact: 01/14/2025
Next Scheduled EDR Contact: 04/28/2025
Data Release Frequency: Varies

UST FINDER RELEASE: UST Finder Releases Database
US EPA's UST Finder data is a national composite of leaking underground storage tanks. This data contains information about, and locations of, leaking underground storage tanks. Data was collected from state sources and standardized into a national profile by EPA's Office of Underground Storage Tanks, Office of Research and Development, and the Association of State and Territorial Solid Waste Management Officials.

Date of Government Version: 06/08/2023
Date Data Arrived at EDR: 10/31/2023
Date Made Active in Reports: 01/18/2024
Number of Days to Update: 79

Source: Environmental Protecton Agency
Telephone: 202-564-0394
Last EDR Contact: 02/06/2025
Next Scheduled EDR Contact: 05/19/2025
Data Release Frequency: Semi-Annually

UST FINDER: UST Finder Database
EPA developed UST Finder, a web map application containing a comprehensive, state-sourced national map of underground storage tank (UST) and leaking UST (LUST) data. It provides the attributes and locations of active and closed USTs, UST facilities, and LUST sites from states and from Tribal lands and US territories . UST Finder contains information about proximity of UST facilities and LUST sites to: surface and groundwater public drinking water protection areas; estimated number of private domestic wells and number of people living nearby; and flooding and wildfires.

Date of Government Version: 06/08/2023
Date Data Arrived at EDR: 10/04/2023
Date Made Active in Reports: 01/18/2024
Number of Days to Update: 106

Source: Environmental Protection Agency
Telephone: 202-564-0394
Last EDR Contact: 02/06/2025
Next Scheduled EDR Contact: 05/19/2025
Data Release Frequency: Varies

E MANIFEST: Hazardous Waste Electronic Manifest System
EPA established a national system for tracking hazardous waste shipments electronically. This system, known as ?e-Manifest,? will modernize the nation?s cradle-to-grave hazardous waste tracking process while saving valuable time, resources, and dollars for industry and states.

Date of Government Version: 02/17/2025
Date Data Arrived at EDR: 02/19/2025
Date Made Active in Reports: 03/14/2025
Number of Days to Update: 23

Source: Environmental Protection Agency
Telephone: 833-501-6826
Last EDR Contact: 03/18/2025
Next Scheduled EDR Contact: 06/30/2025
Data Release Frequency: Varies

PFAS: PFAS Contamination Site Location Listing
A listing of PFAS sites included in the Envirostor and GeoTracker databases. Locations of potential sources of per - and polyfluoroalkyl substances (PFAS). This does not mean that PFAS has been produced, used, or discharged at these sites.

Date of Government Version: 12/02/2024
Date Data Arrived at EDR: 12/03/2024
Date Made Active in Reports: 02/24/2025
Number of Days to Update: 83

Source: State Water Resources Control Board
Telephone: 866-480-1028
Last EDR Contact: 03/04/2025
Next Scheduled EDR Contact: 06/16/2025
Data Release Frequency: Varies

AQUEOUS FOAM: Former Fire Training Facility Assessments Listing

Airports shown on this list are those believed to use Aqueous Film Forming Foam (AFFF), and certified by the Federal Aviation Administration (FAA) under Title 14, Code of Federal Regulations (CFR), Part 139 (14 CFR Part 139). This list was created by SWRCB using information available from the FAA. Location points shown are from the latitude and longitude listed on the FAA airport master record.

Date of Government Version: 12/02/2024
Date Data Arrived at EDR: 12/03/2024
Date Made Active in Reports: 02/24/2025
Number of Days to Update: 83

Source: State Water Resources Control Board
Telephone: 916-341-5455
Last EDR Contact: 03/04/2025
Next Scheduled EDR Contact: 06/16/2025
Data Release Frequency: Varies

CA BOND EXP. PLAN: Bond Expenditure Plan

Department of Health Services developed a site-specific expenditure plan as the basis for an appropriation of Hazardous Substance Cleanup Bond Act funds. It is not updated.

Date of Government Version: 01/01/1989
Date Data Arrived at EDR: 07/27/1994
Date Made Active in Reports: 08/02/1994
Number of Days to Update: 6

Source: Department of Health Services
Telephone: 916-255-2118
Last EDR Contact: 05/31/1994
Next Scheduled EDR Contact: N/A
Data Release Frequency: No Update Planned

CHROME PLATING: Chrome Plating Facilities Listing

This listing represents chrome plating facilities the California State Water Resources Control Board staff identified as possibly being a source of Per- and polyfluoroalkyl substance (PFAS) contamination. Sites and locations were identified by staff with the Division of Water Quality in the California State Water Board. Data was collected from the CA Air Resources Board 2013 and 2018 - Cr VI emission survey, CA Emission Inventory, CA HAZ Waste discharge database and by reviewing storm water permits. Former chrome plating sites are also included that are open site investigation or remediation cases with the Regional Water Quality Control Boards and the Department of Toxic Substances Control.

Date of Government Version: 12/02/2024
Date Data Arrived at EDR: 12/03/2024
Date Made Active in Reports: 02/24/2025
Number of Days to Update: 83

Source: State Water Resources Control Board
Telephone: 916-341-5455
Last EDR Contact: 03/04/2025
Next Scheduled EDR Contact: 06/16/2025
Data Release Frequency: Varies

CORTESE: "Cortese" Hazardous Waste & Substances Sites List

The sites for the list are designated by the State Water Resource Control Board (LUST), the Integrated Waste Board (SWF/LS), and the Department of Toxic Substances Control (Cal-Sites).

Date of Government Version: 12/11/2024
Date Data Arrived at EDR: 12/11/2024
Date Made Active in Reports: 03/04/2025
Number of Days to Update: 83

Source: CAL EPA/Office of Emergency Information
Telephone: 916-323-3400
Last EDR Contact: 03/18/2025
Next Scheduled EDR Contact: 06/30/2025
Data Release Frequency: Quarterly

CUPA LIV-PLE: CUPA Facility Listing

list of facilities associated with the various CUPA programs in Livermore-Pleasanton

Date of Government Version: 09/19/2024
Date Data Arrived at EDR: 11/05/2024
Date Made Active in Reports: 01/31/2025
Number of Days to Update: 87

Source: Livermore-Pleasanton Fire Department
Telephone: 925-454-2361
Last EDR Contact: 02/06/2025
Next Scheduled EDR Contact: 05/19/2025
Data Release Frequency: Varies

DRYCLEAN MOJAVE: Mojave Desert Air Quality Management District Drycleaner Facility Listing
A listing of drycleaner facility locations, for the Mojave Desert Air Quality Management District.

Date of Government Version: 08/21/2024
Date Data Arrived at EDR: 08/22/2024
Date Made Active in Reports: 11/05/2024
Number of Days to Update: 75

Source: Mojave Desert Air Quality Management District
Telephone: 760-245-1661
Last EDR Contact: 08/21/2024
Next Scheduled EDR Contact: 09/11/2023
Data Release Frequency: Varies

DRYCLEAN N SIERRA: Northern Sierra Air Quality Management District Drycleaner Facility Listing
A listing of drycleaner facility locations, for the Northern Sierra Air Quality Management District,

Date of Government Version: 08/22/2024
Date Data Arrived at EDR: 08/22/2024
Date Made Active in Reports: 11/05/2024
Number of Days to Update: 75

Source: Northern Sierra Air Quality Management District
Telephone: 530-274-9350
Last EDR Contact: 08/21/2024
Next Scheduled EDR Contact: 09/11/2023
Data Release Frequency: Varies

DRYCLEAN MONTERY BAY: Monterey Bay Air Quality Management District Drycleaner Facility Listing
A listing of drycleaner facility locations, for the Monterey Bay Air Quality Management District.

Date of Government Version: 09/09/2024
Date Data Arrived at EDR: 09/11/2024
Date Made Active in Reports: 11/26/2024
Number of Days to Update: 76

Source: Monterey Bay Air Quality Management District
Telephone: 831-647-9411
Last EDR Contact: 08/21/2024
Next Scheduled EDR Contact: 09/11/2023
Data Release Frequency: Varies

DRYCLEAN AMADOR: Amador Air District Drycleaner Facility Listing
A listing of drycleaner facility locations, for the Amador Air Quality Management District

Date of Government Version: 04/26/2023
Date Data Arrived at EDR: 04/27/2023
Date Made Active in Reports: 07/13/2023
Number of Days to Update: 77

Source: Amador Air Quality Management District
Telephone: 209-257-0112
Last EDR Contact: 08/21/2024
Next Scheduled EDR Contact: 09/11/2023
Data Release Frequency: Varies

DRYCLEAN VENTURA: Drycleaner Facility Listing
A listing of drycleaner facility locations, for the Ventura County Air Pollution Control District.

Date of Government Version: 08/26/2024
Date Data Arrived at EDR: 08/28/2024
Date Made Active in Reports: 11/14/2024
Number of Days to Update: 78

Source: Ventura County Air Pollution Control District
Telephone: 805-645-1421
Last EDR Contact: 08/21/2024
Next Scheduled EDR Contact: 09/11/2023
Data Release Frequency: Varies

DRYCLEANERS: Cleaner Facilities
A list of drycleaner related facilities that have EPA ID numbers. These are facilities with certain SIC codes: power laundries, family and commercial; garment pressing and cleaner's agents; linen supply; coin-operated laundries and cleaning; drycleaning plants, except rugs; carpet and upholster cleaning; industrial launderers; laundry and garment services.

Date of Government Version: 02/20/2025
Date Data Arrived at EDR: 02/26/2025
Date Made Active in Reports: 03/28/2025
Number of Days to Update: 30

Source: Department of Toxic Substance Control
Telephone: 916-327-4498
Last EDR Contact: 02/19/2025
Next Scheduled EDR Contact: 06/09/2025
Data Release Frequency: Annually

DRYCLEAN EAST KERN: Eastern Kern Air Pollution Control District District Drycleaner Facility Listing
A listing of drycleaner facility locations, for the Eastern Kern Air Pollution Control District.

Date of Government Version: 08/21/2024
Date Data Arrived at EDR: 08/22/2024
Date Made Active in Reports: 11/05/2024
Number of Days to Update: 75

Source: Eastern Kern Air Pollution Control District
Telephone: 661-862-9684
Last EDR Contact: 08/21/2024
Next Scheduled EDR Contact: 09/11/2023
Data Release Frequency: Varies

DRYCLEAN SAN JOAQUIN: San Joaquin Valley Air Pollution Control District District Drycleaner Facility Listing
A listing of drycleaner facility locations, for the San Joaquin Valley Air Pollution Control District.

Date of Government Version: 08/22/2024
Date Data Arrived at EDR: 08/22/2024
Date Made Active in Reports: 11/05/2024
Number of Days to Update: 75

Source: San Joaquin Valley Air Pollution Control District
Telephone: 559-230-6001
Last EDR Contact: 08/21/2024
Next Scheduled EDR Contact: 09/11/2023
Data Release Frequency: Varies

DRYCLEAN GLENN: Glenn County Air Pollution Control District Drycleaner Facility Listing
A listing of drycleaner facility locations, for the Glenn County Air Pollution Control District.

Date of Government Version: 08/26/2024
Date Data Arrived at EDR: 08/28/2024
Date Made Active in Reports: 11/13/2024
Number of Days to Update: 77

Source: Glenn County Air Pollution Control District
Telephone: 530-934-6500
Last EDR Contact: 08/21/2024
Next Scheduled EDR Contact: 09/11/2023
Data Release Frequency: Varies

DRYCLEAN BUTTE: Butte County Air Quality Management DistrictDrycleaner Facility Listing
Butte County Air Quality Management DistrictDrycleaner Facility Listing.

Date of Government Version: 09/10/2024
Date Data Arrived at EDR: 09/11/2024
Date Made Active in Reports: 11/25/2024
Number of Days to Update: 75

Source: Butte County Air Quality Management District
Telephone: 530-332-9400
Last EDR Contact: 08/21/2024
Next Scheduled EDR Contact: 09/11/2023
Data Release Frequency: Varies

DRYCLEAN FEATHER RVR: Feather River Air Quality Management District Drycleaner Facility Listing
A listing of drycleaner facility locations, for the Feather River Air Quality Management District.

Date of Government Version: 03/08/2023
Date Data Arrived at EDR: 03/09/2023
Date Made Active in Reports: 06/05/2023
Number of Days to Update: 88

Source: Feather River Air Quality Management District
Telephone: 530-634-7659
Last EDR Contact: 08/21/2024
Next Scheduled EDR Contact: 09/11/2023
Data Release Frequency: Varies

DRYCLEAN AVAQMD: Antelope Valley Air Quality Management District Drycleaner Listing
A listing of dry cleaners in the Antelope Valley Air Quality Management District.

Date of Government Version: 05/29/2024
Date Data Arrived at EDR: 11/07/2024
Date Made Active in Reports: 11/22/2024
Number of Days to Update: 15

Source: Antelope Valley Air Quality Management District
Telephone: 661-723-8070
Last EDR Contact: 03/13/2025
Next Scheduled EDR Contact: 06/09/2025
Data Release Frequency: Varies

DRYCLEAN N SONOMA: Norther Sonoma County County Air Pollution Control District Drycleaner Facility Listing
A listing of drycleaner facility locations, for the Northern Sonoma County Air Pollution Control District.,

Date of Government Version: 08/23/2024
Date Data Arrived at EDR: 08/26/2024
Date Made Active in Reports: 11/05/2024
Number of Days to Update: 71

Source: Santa Barbara County Air Pollution Control District
Telephone: 707-433-5911
Last EDR Contact: 08/21/2024
Next Scheduled EDR Contact: 09/11/2023
Data Release Frequency: Varies

DRYCLEAN GRANT: Grant Recipients List
Assembly Bill 998 (AB 998) established the Non-Toxic Dry Cleaning Incentive Program to provide financial assistance to the dry cleaning industry to switch from systems using perchloroethylene (Perc), an identified toxic air contaminant and potential human carcinogen, to non-toxic and non-smog forming alternatives.

Date of Government Version: 12/31/2021
Date Data Arrived at EDR: 01/26/2024
Date Made Active in Reports: 04/16/2024
Number of Days to Update: 81

Source: California Air Resources Board
Telephone: 916-323-0006
Last EDR Contact: 01/23/2025
Next Scheduled EDR Contact: 05/05/2025
Data Release Frequency: Varies

DRYCLEAN YOLO-SOLANO: Yolo-Solano Air Quality Management District Drycleaner Facility Listing
A listing of drycleaner facility locations, for the Yolo-Solano Air Quality Management District.

Date of Government Version: 08/21/2024
Date Data Arrived at EDR: 08/26/2024
Date Made Active in Reports: 11/06/2024
Number of Days to Update: 72

Source: Yolo-Solano Air Quality Management District
Telephone: 530-757-3650
Last EDR Contact: 08/21/2024
Next Scheduled EDR Contact: 09/11/2023
Data Release Frequency: Varies

DRYCLEAN LAKE: Lake County Air Quality Management District Drycleaner Facility Listing
A listing of drycleaner facility locations, for the Lake County Air Quality Management District,

Date of Government Version: 02/15/2024
Date Data Arrived at EDR: 02/16/2024
Date Made Active in Reports: 05/02/2024
Number of Days to Update: 76

Source: Lake County Air Quality Management District
Telephone: 707-263-7000
Last EDR Contact: 08/21/2024
Next Scheduled EDR Contact: 09/11/2023
Data Release Frequency: Varies

DRYCLEAN SAN DIEGO: San Diego County Air Pollution Control District Drycleaner Facility Listing
A listing of drycleaner facility locations, for the San Diego County Air Pollution Control District.

Date of Government Version: 08/21/2024
Date Data Arrived at EDR: 08/28/2024
Date Made Active in Reports: 11/13/2024
Number of Days to Update: 77

Source: San Diego County Air Pollution Control District
Telephone: 858-586-2616
Last EDR Contact: 08/21/2024
Next Scheduled EDR Contact: 09/11/2023
Data Release Frequency: Varies

DRYCLEAN MENDOCINO: Mendocino County Air Quality Management District Drycleaner Facility Listing
A listing of drycleaner facility locations, for the Mendocino County Air Quality Management District.

Date of Government Version: 08/26/2024
Date Data Arrived at EDR: 09/03/2024
Date Made Active in Reports: 11/13/2024
Number of Days to Update: 71

Source: Mendocino County Air Quality Management District
Telephone: 707-463-4354
Last EDR Contact: 08/21/2024
Next Scheduled EDR Contact: 09/11/2023
Data Release Frequency: Varies

DRYCLEAN SACRAMENTO: Sacramento Metropolitan Air Quality Management DistrictDrycleaner Facility Listing
A listing of drycleaner facility locations, for the Sacramento Metropolitan Air Quality Management District.

Date of Government Version: 09/03/2024
Date Data Arrived at EDR: 09/05/2024
Date Made Active in Reports: 11/13/2024
Number of Days to Update: 69

Source: Sacramento Metropolitan Air Quality Management District
Telephone: 916-874-3958
Last EDR Contact: 08/21/2024
Next Scheduled EDR Contact: 09/11/2023
Data Release Frequency: Varies

DRYCLEAN IMPERIAL: Imperial County Air Pollution Control District Drycleaner Facility Listing
A listing of drycleaner facility locations, for the Imperial County Air Pollution Control District

Date of Government Version: 10/02/2024
Date Data Arrived at EDR: 10/03/2024
Date Made Active in Reports: 12/20/2024
Number of Days to Update: 78

Source: Imperial County Air Pollution Control District
Telephone: 442-265-1800
Last EDR Contact: 08/21/2024
Next Scheduled EDR Contact: 09/11/2023
Data Release Frequency: Varies

DRYCLEAN SAN LUIS OB: San Luis Obispo County Air Pollution Control District Drycleaner Facility Listing
A listing of drycleaner facility locations, for the San Luis Obispo County Air Pollution Control District.

Date of Government Version: 01/03/2024
Date Data Arrived at EDR: 01/04/2024
Date Made Active in Reports: 03/20/2024
Number of Days to Update: 76

Source: San Luis Obispo County Air Pollution Control District
Telephone: 805-781-5756
Last EDR Contact: 08/21/2024
Next Scheduled EDR Contact: 09/11/2023
Data Release Frequency: Varies

DRYCLEAN PLACER: Placer County Air Quality Management District Drycleaner Facility Listing
A listing of drycleaner facility locations, for the Placer County Air Quality Management District.

Date of Government Version: 05/15/2023
Date Data Arrived at EDR: 05/17/2023
Date Made Active in Reports: 08/14/2023
Number of Days to Update: 89

Source: Placer County Air Quality Management District
Telephone: 530-745-2335
Last EDR Contact: 08/21/2024
Next Scheduled EDR Contact: 09/11/2023
Data Release Frequency: Varies

DRYCLEAN BAY AREA: Bay Area Air Quality Management District Drycleaner Facility Listing
Bay Area Air Quality Management District Drycleaner Facility Listing.

Date of Government Version: 02/20/2019
Date Data Arrived at EDR: 05/30/2019
Date Made Active in Reports: 05/01/2023
Number of Days to Update: 1432

Source: Bay Area Air Quality Management District
Telephone: 415-516-1916
Last EDR Contact: 08/21/2024
Next Scheduled EDR Contact: 09/11/2023
Data Release Frequency: Varies

DRYCLEAN CALAVERAS: Calaveras County Environmental Management Agency Drycleaner Facility Listing
A listing of drycleaner facility locations, for the Calaveras County Environmental Management Agency.

Date of Government Version: 06/17/2019
Date Data Arrived at EDR: 06/19/2019
Date Made Active in Reports: 05/01/2023
Number of Days to Update: 1412

Source: Calaveras County Environmental Management Agency
Telephone: 209-754-6399
Last EDR Contact: 08/21/2024
Next Scheduled EDR Contact: 09/16/2019
Data Release Frequency: Varies

DRYCLEAN N COAST: North Coast Unified Air Quality Management District Drycleaner Facility Listing
A listing of drycleaner facility locations, for the North Coast Unified Air Quality Management District.

Date of Government Version: 11/30/2016
Date Data Arrived at EDR: 04/19/2019
Date Made Active in Reports: 05/01/2023
Number of Days to Update: 1473

Source: North Coast Unified Air Quality Management District
Telephone: 707-443-3093
Last EDR Contact: 08/21/2024
Next Scheduled EDR Contact: 09/11/2023
Data Release Frequency: Varies

DRYCLEAN SANTA BARB: Santa Barbara County Air Pollution Control District Drycleaner Facility Listing
A listing of drycleaner facility locations, for the Santa Barbara County Air Pollution Control District.

Date of Government Version: 02/19/2019
Date Data Arrived at EDR: 04/17/2019
Date Made Active in Reports: 05/01/2023
Number of Days to Update: 1475

Source: Santa Barbara County Air Pollution Control District
Telephone: 805-961-8867
Last EDR Contact: 08/21/2024
Next Scheduled EDR Contact: 09/11/2023
Data Release Frequency: Varies

DRYCLEAN TEHAMA: Tehama County Air Pollution Control District Drycleaner Facility Listing
A listing of drycleaner facility locations, for the Tehama County Air Pollution Control District.

Date of Government Version: 04/24/2019
Date Data Arrived at EDR: 04/24/2019
Date Made Active in Reports: 05/01/2023
Number of Days to Update: 1468

Source: Tehama County Air Pollution Control District
Telephone: 530-527-3717
Last EDR Contact: 08/21/2024
Next Scheduled EDR Contact: 09/11/2023
Data Release Frequency: Varies

DRYCLEAN SOUTH COAST: South Coast Air Quality Management District Drycleaner Listing
A listing of dry cleaners in the South Coast Air Quality Management District

Date of Government Version: 11/14/2024
Date Data Arrived at EDR: 11/15/2024
Date Made Active in Reports: 02/05/2025
Number of Days to Update: 82

Source: South Coast Air Quality Management District
Telephone: 909-396-3211
Last EDR Contact: 02/12/2025
Next Scheduled EDR Contact: 06/02/2025
Data Release Frequency: Varies

DRYCLEAN SHASTA: Shasta County Air Quality Management District District Drycleaner Facility Listing
A listing of drycleaner facility locations, for the Shasta County Air Quality Management District.

Date of Government Version: 08/29/2024
Date Data Arrived at EDR: 09/05/2024
Date Made Active in Reports: 11/13/2024
Number of Days to Update: 69

Source: Shasta County Air Quality Management District
Telephone: 530-225-5674
Last EDR Contact: 08/21/2024
Next Scheduled EDR Contact: 09/11/2023
Data Release Frequency: Varies

EMI: Emissions Inventory Data
Toxics and criteria pollutant emissions data collected by the ARB and local air pollution agencies.

Date of Government Version: 12/31/2022
Date Data Arrived at EDR: 06/11/2024
Date Made Active in Reports: 09/03/2024
Number of Days to Update: 84

Source: California Air Resources Board
Telephone: 916-322-2990
Last EDR Contact: 03/11/2025
Next Scheduled EDR Contact: 06/23/2025
Data Release Frequency: Varies

ENF: Enforcement Action Listing
A listing of Water Board Enforcement Actions. Formal is everything except Oral/Verbal Communication, Notice of Violation, Expedited Payment Letter, and Staff Enforcement Letter.

Date of Government Version: 01/13/2025
Date Data Arrived at EDR: 01/14/2025
Date Made Active in Reports: 03/28/2025
Number of Days to Update: 73

Source: State Water Resoruces Control Board
Telephone: 916-445-9379
Last EDR Contact: 01/14/2025
Next Scheduled EDR Contact: 04/28/2025
Data Release Frequency: Varies

FIN ASSURANCE 1: Financial Assurance Information Listing
Financial Assurance information

Date of Government Version: 01/09/2025
Date Data Arrived at EDR: 01/14/2025
Date Made Active in Reports: 03/28/2025
Number of Days to Update: 73

Source: Department of Toxic Substances Control
Telephone: 916-255-3628
Last EDR Contact: 01/09/2025
Next Scheduled EDR Contact: 04/28/2025
Data Release Frequency: Varies

FIN ASSURANCE 2: Financial Assurance Information Listing
A listing of financial assurance information for solid waste facilities. Financial assurance is intended to ensure that resources are available to pay for the cost of closure, post-closure care, and corrective measures if the owner or operator of a regulated facility is unable or unwilling to pay.

Date of Government Version: 11/06/2024
Date Data Arrived at EDR: 11/08/2024
Date Made Active in Reports: 01/31/2025
Number of Days to Update: 84

Source: California Integrated Waste Management Board
Telephone: 916-341-6066
Last EDR Contact: 01/30/2025
Next Scheduled EDR Contact: 05/19/2025
Data Release Frequency: Varies

ICE: Inspection, Compliance and Enforcement
Contains data pertaining to the Permitted Facilities with Inspections / Enforcements sites tracked in Envirostor.

Date of Government Version: 11/08/2024
Date Data Arrived at EDR: 11/08/2024
Date Made Active in Reports: 02/03/2025
Number of Days to Update: 87

Source: Department of Toxic Subsances Control
Telephone: 877-786-9427
Last EDR Contact: 02/11/2025
Next Scheduled EDR Contact: 05/26/2025
Data Release Frequency: Quarterly

HIST CORTESE: Hazardous Waste & Substance Site List

The sites for the list are designated by the State Water Resource Control Board [LUST], the Integrated Waste Board [SWF/LS], and the Department of Toxic Substances Control [CALSITES]. This listing is no longer updated by the state agency.

Date of Government Version: 04/01/2001
Date Data Arrived at EDR: 01/22/2009
Date Made Active in Reports: 04/08/2009
Number of Days to Update: 76

Source: Department of Toxic Substances Control
Telephone: 916-323-3400
Last EDR Contact: 01/22/2009
Next Scheduled EDR Contact: N/A
Data Release Frequency: No Update Planned

HWP: EnviroStor Permitted Facilities Listing

Detailed information on permitted hazardous waste facilities and corrective action ("cleanups") tracked in EnviroStor.

Date of Government Version: 11/08/2024
Date Data Arrived at EDR: 11/08/2024
Date Made Active in Reports: 02/03/2025
Number of Days to Update: 87

Source: Department of Toxic Substances Control
Telephone: 916-323-3400
Last EDR Contact: 02/11/2025
Next Scheduled EDR Contact: 05/26/2025
Data Release Frequency: Quarterly

HWT: Registered Hazardous Waste Transporter Database

A listing of hazardous waste transporters. In California, unless specifically exempted, it is unlawful for any person to transport hazardous wastes unless the person holds a valid registration issued by DTSC. A hazardous waste transporter registration is valid for one year and is assigned a unique registration number.

Date of Government Version: 12/27/2024
Date Data Arrived at EDR: 12/27/2024
Date Made Active in Reports: 03/13/2025
Number of Days to Update: 76

Source: Department of Toxic Substances Control
Telephone: 916-440-7145
Last EDR Contact: 12/27/2024
Next Scheduled EDR Contact: 04/14/2025
Data Release Frequency: Quarterly

HWTS: Hazardous Waste Tracking System

DTSC maintains the Hazardous Waste Tracking System that stores ID number information since the early 1980s and manifest data since 1993. The system collects both manifest copies from the generator and destination facility.

Date of Government Version: 07/19/2024
Date Data Arrived at EDR: 07/30/2024
Date Made Active in Reports: 08/28/2024
Number of Days to Update: 29

Source: Department of Toxic Substances Control
Telephone: 916-324-2444
Last EDR Contact: 01/02/2025
Next Scheduled EDR Contact: 04/14/2025
Data Release Frequency: Varies

HAZNET: Facility and Manifest Data

Facility and Manifest Data. The data is extracted from the copies of hazardous waste manifests received each year by the DTSC. The annual volume of manifests is typically 700,000 - 1,000,000 annually, representing approximately 350,000 - 500,000 shipments. Data are from the manifests submitted without correction, and therefore many contain some invalid values for data elements such as generator ID, TSD ID, waste category, and disposal method. This database begins with calendar year 1993.

Date of Government Version: 12/31/2024
Date Data Arrived at EDR: 01/03/2025
Date Made Active in Reports: 03/19/2025
Number of Days to Update: 75

Source: California Environmental Protection Agency
Telephone: 916-255-1136
Last EDR Contact: 01/03/2025
Next Scheduled EDR Contact: 04/14/2025
Data Release Frequency: Annually

MINES: Mines Site Location Listing
A listing of mine site locations from the Office of Mine Reclamation.

Date of Government Version: 12/02/2024
Date Data Arrived at EDR: 12/03/2024
Date Made Active in Reports: 02/24/2025
Number of Days to Update: 83

Source: Department of Conservation
Telephone: 916-322-1080
Last EDR Contact: 03/04/2025
Next Scheduled EDR Contact: 06/16/2025
Data Release Frequency: Quarterly

MWMP: Medical Waste Management Program Listing
The Medical Waste Management Program (MWMP) ensures the proper handling and disposal of medical waste by permitting and inspecting medical waste Offsite Treatment Facilities (PDF) and Transfer Stations (PDF) throughout the state. MWMP also oversees all Medical Waste Transporters.

Date of Government Version: 10/07/2024
Date Data Arrived at EDR: 11/20/2024
Date Made Active in Reports: 02/13/2025
Number of Days to Update: 85

Source: Department of Public Health
Telephone: 916-558-1784
Last EDR Contact: 02/25/2025
Next Scheduled EDR Contact: 06/09/2025
Data Release Frequency: Varies

NPDES: NPDES Permits Listing
A listing of NPDES permits, including stormwater.

Date of Government Version: 11/04/2024
Date Data Arrived at EDR: 11/05/2024
Date Made Active in Reports: 01/31/2025
Number of Days to Update: 87

Source: State Water Resources Control Board
Telephone: 916-445-9379
Last EDR Contact: 02/04/2025
Next Scheduled EDR Contact: 05/19/2025
Data Release Frequency: Quarterly

PEST LIC: Pesticide Regulation Licenses Listing
A listing of licenses and certificates issued by the Department of Pesticide Regulation. The DPR issues licenses and/or certificates to: Persons and businesses that apply or sell pesticides; Pest control dealers and brokers; Persons who advise on agricultural pesticide applications.

Date of Government Version: 11/20/2024
Date Data Arrived at EDR: 11/20/2024
Date Made Active in Reports: 02/13/2025
Number of Days to Update: 85

Source: Department of Pesticide Regulation
Telephone: 916-445-4038
Last EDR Contact: 02/25/2025
Next Scheduled EDR Contact: 06/09/2025
Data Release Frequency: Quarterly

PROC: Certified Processors Database
A listing of certified processors.

Date of Government Version: 12/02/2024
Date Data Arrived at EDR: 12/03/2024
Date Made Active in Reports: 02/24/2025
Number of Days to Update: 83

Source: Department of Conservation
Telephone: 916-323-3836
Last EDR Contact: 03/04/2025
Next Scheduled EDR Contact: 06/16/2025
Data Release Frequency: Quarterly

NOTIFY 65: Proposition 65 Records
Listings of all Proposition 65 incidents reported to counties by the State Water Resources Control Board and the Regional Water Quality Control Board. This database is no longer updated by the reporting agency.

Date of Government Version: 09/05/2024
Date Data Arrived at EDR: 09/06/2024
Date Made Active in Reports: 11/13/2024
Number of Days to Update: 68

Source: State Water Resources Control Board
Telephone: 916-445-3846
Last EDR Contact: 03/05/2025
Next Scheduled EDR Contact: 06/23/2025
Data Release Frequency: No Update Planned

SAN JOSE HAZMAT: Hazardous Material Facilities
Hazardous material facilities, including underground storage tank sites.

Date of Government Version: 11/03/2020
Date Data Arrived at EDR: 11/05/2020
Date Made Active in Reports: 01/26/2021
Number of Days to Update: 82

Source: City of San Jose Fire Department
Telephone: 408-535-7694
Last EDR Contact: 01/22/2025
Next Scheduled EDR Contact: 05/12/2025
Data Release Frequency: Annually

UIC: UIC Listing
A listing of wells identified as underground injection wells, in the California Oil and Gas Wells database.

Date of Government Version: 12/02/2024
Date Data Arrived at EDR: 12/03/2024
Date Made Active in Reports: 02/25/2025
Number of Days to Update: 84

Source: Deaprtment of Conservation
Telephone: 916-445-2408
Last EDR Contact: 03/04/2025
Next Scheduled EDR Contact: 06/16/2025
Data Release Frequency: Varies

UIC GEO: Underground Injection Control Sites (GEOTRACKER)
Underground control injection sites

Date of Government Version: 02/24/2025
Date Data Arrived at EDR: 02/24/2025
Date Made Active in Reports: 02/26/2025
Number of Days to Update: 2

Source: State Water Resource Control Board
Telephone: 866-480-1028
Last EDR Contact: 02/24/2025
Next Scheduled EDR Contact: 06/16/2025
Data Release Frequency: Varies

WASTEWATER PITS: Oil Wastewater Pits Listing
Water officials discovered that oil producers have been dumping chemical-laden wastewater into hundreds of unlined pits that are operating without proper permits. Inspections completed by the Central Valley Regional Water Quality Control Board revealed the existence of previously unidentified waste sites. The water boards review found that more than one-third of the region's active disposal pits are operating without permission.

Date of Government Version: 02/11/2021
Date Data Arrived at EDR: 07/01/2021
Date Made Active in Reports: 09/29/2021
Number of Days to Update: 90

Source: RWQCB, Central Valley Region
Telephone: 559-445-5577
Last EDR Contact: 01/02/2025
Next Scheduled EDR Contact: 04/14/2025
Data Release Frequency: Varies

WDS: Waste Discharge System
Sites which have been issued waste discharge requirements.

Date of Government Version: 06/19/2007
Date Data Arrived at EDR: 06/20/2007
Date Made Active in Reports: 06/29/2007
Number of Days to Update: 9

Source: State Water Resources Control Board
Telephone: 916-341-5227
Last EDR Contact: 02/05/2025
Next Scheduled EDR Contact: 05/26/2025
Data Release Frequency: No Update Planned

WIP: Well Investigation Program Case List
Well Investigation Program case in the San Gabriel and San Fernando Valley area.

Date of Government Version: 07/03/2009
Date Data Arrived at EDR: 07/21/2009
Date Made Active in Reports: 08/03/2009
Number of Days to Update: 13

Source: Los Angeles Water Quality Control Board
Telephone: 213-576-6726
Last EDR Contact: 03/12/2025
Next Scheduled EDR Contact: 06/30/2025
Data Release Frequency: No Update Planned

MILITARY PRIV SITES: Military Privatized Sites (GEOTRACKER)
Military privatized sites

Date of Government Version: 02/24/2025
Date Data Arrived at EDR: 02/24/2025
Date Made Active in Reports: 02/26/2025
Number of Days to Update: 2

Source: State Water Resources Control Board
Telephone: 866-480-1028
Last EDR Contact: 02/24/2025
Next Scheduled EDR Contact: 06/16/2025
Data Release Frequency: Varies

PROJECT: Project Sites (GEOTRACKER)
Projects sites

Date of Government Version: 02/24/2025
Date Data Arrived at EDR: 02/24/2025
Date Made Active in Reports: 02/26/2025
Number of Days to Update: 2

Source: State Water Resources Control Board
Telephone: 866-480-1028
Last EDR Contact: 02/24/2025
Next Scheduled EDR Contact: 06/16/2025
Data Release Frequency: Varies

WDR: Waste Discharge Requirements Listing
In general, the Waste Discharge Requirements (WDRs) Program (sometimes also referred to as the "Non Chapter 15 (Non 15) Program") regulates point discharges that are exempt pursuant to Subsection 20090 of Title 27 and not subject to the Federal Water Pollution Control Act. Exemptions from Title 27 may be granted for nine categories of discharges (e.g., sewage, wastewater, etc.) that meet, and continue to meet, the preconditions listed for each specific exemption. The scope of the WDRs Program also includes the discharge of wastes classified as inert, pursuant to section 20230 of Title 27.

Date of Government Version: 12/02/2024
Date Data Arrived at EDR: 12/03/2024
Date Made Active in Reports: 02/25/2025
Number of Days to Update: 84

Source: State Water Resources Control Board
Telephone: 916-341-5810
Last EDR Contact: 03/04/2025
Next Scheduled EDR Contact: 06/16/2025
Data Release Frequency: Quarterly

CIWQS: California Integrated Water Quality System
The California Integrated Water Quality System (CIWQS) is a computer system used by the State and Regional Water Quality Control Boards to track information about places of environmental interest, manage permits and other orders, track inspections, and manage violations and enforcement activities.

Date of Government Version: 11/20/2024
Date Data Arrived at EDR: 11/20/2024
Date Made Active in Reports: 02/12/2025
Number of Days to Update: 84

Source: State Water Resources Control Board
Telephone: 866-794-4977
Last EDR Contact: 02/25/2025
Next Scheduled EDR Contact: 06/09/2025
Data Release Frequency: Varies

CERS: CalEPA Regulated Site Portal Data
The CalEPA Regulated Site Portal database combines data about environmentally regulated sites and facilities in California into a single database. It combines data from a variety of state and federal databases, and provides an overview of regulated activities across the spectrum of environmental programs for any given location in California. These activities include hazardous materials and waste, state and federal cleanups, impacted ground and surface waters, and toxic materials

Date of Government Version: 01/12/2025
Date Data Arrived at EDR: 01/14/2025
Date Made Active in Reports: 03/28/2025
Number of Days to Update: 73

Source: California Environmental Protection Agency
Telephone: 916-323-2514
Last EDR Contact: 01/14/2025
Next Scheduled EDR Contact: 04/28/2025
Data Release Frequency: Varies

NON-CASE INFO: Non-Case Information Sites (GEOTRACKER)
Non-Case Information sites

Date of Government Version: 02/24/2025
Date Data Arrived at EDR: 02/24/2025
Date Made Active in Reports: 02/26/2025
Number of Days to Update: 2

Source: State Water Resources Control Board
Telephone: 866-480-1028
Last EDR Contact: 02/24/2025
Next Scheduled EDR Contact: 06/16/2025
Data Release Frequency: Varies

OTHER OIL GAS: Other Oil & Gas Projects Sites (GEOTRACKER)
Other Oil & Gas Projects sites

Date of Government Version: 02/24/2025
Date Data Arrived at EDR: 02/24/2025
Date Made Active in Reports: 02/26/2025
Number of Days to Update: 2

Source: State Water Resources Control Board
Telephone: 866-480-1028
Last EDR Contact: 02/24/2025
Next Scheduled EDR Contact: 06/16/2025
Data Release Frequency: Varies

PROD WATER PONDS: Produced Water Ponds Sites (GEOTRACKER)
Produced water ponds sites

Date of Government Version: 02/24/2025
Date Data Arrived at EDR: 02/24/2025
Date Made Active in Reports: 02/26/2025
Number of Days to Update: 2

Source: State Water Resources Control Board
Telephone: 866-480-1028
Last EDR Contact: 02/24/2025
Next Scheduled EDR Contact: 06/16/2025
Data Release Frequency: Varies

SAMPLING POINT: Sampling Point ? Public Sites (GEOTRACKER)
Sampling point - public sites

Date of Government Version: 02/24/2025
Date Data Arrived at EDR: 02/24/2025
Date Made Active in Reports: 02/26/2025
Number of Days to Update: 2

Source: State Water Resources Control Board
Telephone: 866-480-1028
Last EDR Contact: 02/24/2025
Next Scheduled EDR Contact: 06/16/2025
Data Release Frequency: Varies

WELL STIM PROJ: Well Stimulation Project (GEOTRACKER)
Includes areas of groundwater monitoring plans, a depiction of the monitoring network, and the facilities, boundaries, and subsurface characteristics of the oilfield and the features (oil and gas wells, produced water ponds, UIC wells, water supply wells, etc?) being monitored

Date of Government Version: 02/24/2025
Date Data Arrived at EDR: 02/24/2025
Date Made Active in Reports: 02/26/2025
Number of Days to Update: 2

Source: State Water Resources Control Board
Telephone: 866-480-1028
Last EDR Contact: 02/24/2025
Next Scheduled EDR Contact: 06/16/2025
Data Release Frequency: Varies

EDR HIGH RISK HISTORICAL RECORDS

EDR Exclusive Records

EDR MGP: EDR Proprietary Manufactured Gas Plants
The EDR Proprietary Manufactured Gas Plant Database includes records of coal gas plants (manufactured gas plants) compiled by EDR's researchers. Manufactured gas sites were used in the United States from the 1800's to 1950's to produce a gas that could be distributed and used as fuel. These plants used whale oil, rosin, coal, or a mixture of coal, oil, and water that also produced a significant amount of waste. Many of the byproducts of the gas production, such as coal tar (oily waste containing volatile and non-volatile chemicals), sludges, oils and other compounds are potentially hazardous to human health and the environment. The byproduct from this process was frequently disposed of directly at the plant site and can remain or spread slowly, serving as a continuous source of soil and groundwater contamination.

Date of Government Version: N/A
Date Data Arrived at EDR: N/A
Date Made Active in Reports: N/A
Number of Days to Update: N/A

Source: EDR, Inc.
Telephone: N/A
Last EDR Contact: N/A
Next Scheduled EDR Contact: N/A
Data Release Frequency: No Update Planned

EDR Hist Auto: EDR Exclusive Historical Auto Stations
EDR has searched selected national collections of business directories and has collected listings of potential gas station/filling station/service station sites that were available to EDR researchers. EDR's review was limited to those categories of sources that might, in EDR's opinion, include gas station/filling station/service station establishments. The categories reviewed included, but were not limited to gas, gas station, gasoline station, filling station, auto, automobile repair, auto service station, service station, etc. This database falls within a category of information EDR classifies as "High Risk Historical Records", or HRHR. EDR's HRHR effort presents unique and sometimes proprietary data about past sites and operations that typically create environmental concerns, but may not show up in current government records searches.

Date of Government Version: N/A
Date Data Arrived at EDR: N/A
Date Made Active in Reports: N/A
Number of Days to Update: N/A

Source: EDR, Inc.
Telephone: N/A
Last EDR Contact: N/A
Next Scheduled EDR Contact: N/A
Data Release Frequency: Varies

EDR Hist Cleaner: EDR Exclusive Historical Cleaners

EDR has searched selected national collections of business directories and has collected listings of potential dry cleaner sites that were available to EDR researchers. EDR's review was limited to those categories of sources that might, in EDR's opinion, include dry cleaning establishments. The categories reviewed included, but were not limited to dry cleaners, cleaners, laundry, laundromat, cleaning/laundry, wash & dry etc. This database falls within a category of information EDR classifies as "High Risk Historical Records", or HRHR. EDR's HRHR effort presents unique and sometimes proprietary data about past sites and operations that typically create environmental concerns, but may not show up in current government records searches.

Date of Government Version: N/A
Date Data Arrived at EDR: N/A
Date Made Active in Reports: N/A
Number of Days to Update: N/A

Source: EDR, Inc.
Telephone: N/A
Last EDR Contact: N/A
Next Scheduled EDR Contact: N/A
Data Release Frequency: Varies

EDR RECOVERED GOVERNMENT ARCHIVES

Exclusive Recovered Govt. Archives

RGA LF: Recovered Government Archive Solid Waste Facilities List

The EDR Recovered Government Archive Landfill database provides a list of landfills derived from historical databases and includes many records that no longer appear in current government lists. Compiled from Records formerly available from the Department of Resources Recycling and Recovery in California.

Date of Government Version: N/A
Date Data Arrived at EDR: 07/01/2013
Date Made Active in Reports: 01/13/2014
Number of Days to Update: 196

Source: Department of Resources Recycling and Recovery
Telephone: N/A
Last EDR Contact: 06/01/2012
Next Scheduled EDR Contact: N/A
Data Release Frequency: Varies

RGA LUST: Recovered Government Archive Leaking Underground Storage Tank

The EDR Recovered Government Archive Leaking Underground Storage Tank database provides a list of LUST incidents derived from historical databases and includes many records that no longer appear in current government lists. Compiled from Records formerly available from the State Water Resources Control Board in California.

Date of Government Version: N/A
Date Data Arrived at EDR: 07/01/2013
Date Made Active in Reports: 12/30/2013
Number of Days to Update: 182

Source: State Water Resources Control Board
Telephone: N/A
Last EDR Contact: 06/01/2012
Next Scheduled EDR Contact: N/A
Data Release Frequency: Varies

COUNTY RECORDS

ALAMEDA COUNTY:

CS ALAMEDA: Contaminated Sites

A listing of contaminated sites overseen by the Toxic Release Program (oil and groundwater contamination from chemical releases and spills) and the Leaking Underground Storage Tank Program (soil and ground water contamination from leaking petroleum USTs).

Date of Government Version: 01/09/2019
Date Data Arrived at EDR: 01/11/2019
Date Made Active in Reports: 03/05/2019
Number of Days to Update: 53

Source: Alameda County Environmental Health Services
Telephone: 510-567-6700
Last EDR Contact: 03/26/2025
Next Scheduled EDR Contact: 07/14/2025
Data Release Frequency: Semi-Annually

GOVERNMENT RECORDS SEARCHED / DATA CURRENCY TRACKING

UST ALAMEDA: Underground Tanks
Underground storage tank sites located in Alameda county.

Date of Government Version: 12/26/2023
Date Data Arrived at EDR: 12/26/2023
Date Made Active in Reports: 03/19/2024
Number of Days to Update: 84

Source: Alameda County Environmental Health Services
Telephone: 510-567-6700
Last EDR Contact: 03/26/2025
Next Scheduled EDR Contact: 07/14/2025
Data Release Frequency: Semi-Annually

AMADOR COUNTY:

CUPA AMADOR: CUPA Facility List
Cupa Facility List

Date of Government Version: 04/27/2023
Date Data Arrived at EDR: 04/27/2023
Date Made Active in Reports: 07/13/2023
Number of Days to Update: 77

Source: Amador County Environmental Health
Telephone: 209-223-6439
Last EDR Contact: 01/22/2025
Next Scheduled EDR Contact: 05/12/2025
Data Release Frequency: Varies

BUTTE COUNTY:

CUPA BUTTE: CUPA Facility Listing
Cupa facility list.

Date of Government Version: 04/21/2017
Date Data Arrived at EDR: 04/25/2017
Date Made Active in Reports: 08/09/2017
Number of Days to Update: 106

Source: Public Health Department
Telephone: 530-538-7149
Last EDR Contact: 03/26/2025
Next Scheduled EDR Contact: 07/14/2025
Data Release Frequency: No Update Planned

CALVERAS COUNTY:

CUPA CALVERAS: CUPA Facility Listing
Cupa Facility Listing

Date of Government Version: 12/16/2024
Date Data Arrived at EDR: 12/18/2024
Date Made Active in Reports: 03/05/2025
Number of Days to Update: 77

Source: Calveras County Environmental Health
Telephone: 209-754-6399
Last EDR Contact: 03/12/2025
Next Scheduled EDR Contact: 06/30/2025
Data Release Frequency: Quarterly

COLUSA COUNTY:

CUPA COLUSA: CUPA Facility List
Cupa facility list.

Date of Government Version: 04/06/2020
Date Data Arrived at EDR: 04/23/2020
Date Made Active in Reports: 07/10/2020
Number of Days to Update: 78

Source: Health & Human Services
Telephone: 530-458-0396
Last EDR Contact: 01/22/2025
Next Scheduled EDR Contact: 05/12/2025
Data Release Frequency: Semi-Annually

CONTRA COSTA COUNTY:

SL CONTRA COSTA: Site List
List includes sites from the underground tank, hazardous waste generator and business plan/2185 programs.

Date of Government Version: 10/21/2024
Date Data Arrived at EDR: 10/23/2024
Date Made Active in Reports: 01/13/2025
Number of Days to Update: 82

Source: Contra Costa Health Services Department
Telephone: 925-646-2286
Last EDR Contact: 01/15/2025
Next Scheduled EDR Contact: 05/05/2025
Data Release Frequency: Semi-Annually

DEL NORTE COUNTY:

CUPA DEL NORTE: CUPA Facility List
Cupa Facility list

Date of Government Version: 02/05/2024
Date Data Arrived at EDR: 02/08/2024
Date Made Active in Reports: 04/26/2024
Number of Days to Update: 78

Source: Del Norte County Environmental Health Division
Telephone: 707-465-0426
Last EDR Contact: 01/15/2025
Next Scheduled EDR Contact: 05/05/2025
Data Release Frequency: Varies

EL DORADO COUNTY:

CUPA EL DORADO: CUPA Facility List
CUPA facility list.

Date of Government Version: 08/08/2022
Date Data Arrived at EDR: 08/09/2022
Date Made Active in Reports: 09/01/2022
Number of Days to Update: 23

Source: El Dorado County Environmental Management Department
Telephone: 530-621-6623
Last EDR Contact: 01/15/2025
Next Scheduled EDR Contact: 05/05/2025
Data Release Frequency: Varies

FRESNO COUNTY:

CUPA FRESNO: CUPA Resources List
Certified Unified Program Agency. CUPA's are responsible for implementing a unified hazardous materials and hazardous waste management regulatory program. The agency provides oversight of businesses that deal with hazardous materials, operate underground storage tanks or aboveground storage tanks.

Date of Government Version: 06/28/2021
Date Data Arrived at EDR: 12/21/2021
Date Made Active in Reports: 03/03/2022
Number of Days to Update: 72

Source: Dept. of Community Health
Telephone: 559-445-3271
Last EDR Contact: 03/19/2025
Next Scheduled EDR Contact: 07/07/2025
Data Release Frequency: Semi-Annually

GLENN COUNTY:

CUPA GLENN: CUPA Facility List
Cupa facility list

Date of Government Version: 01/22/2018
Date Data Arrived at EDR: 01/24/2018
Date Made Active in Reports: 03/14/2018
Number of Days to Update: 49

Source: Glenn County Air Pollution Control District
Telephone: 830-934-6500
Last EDR Contact: 01/08/2025
Next Scheduled EDR Contact: 04/28/2025
Data Release Frequency: No Update Planned

HUMBOLDT COUNTY:

CUPA HUMBOLDT: CUPA Facility List
CUPA facility list.

Date of Government Version: 08/12/2021
Date Data Arrived at EDR: 08/12/2021
Date Made Active in Reports: 11/08/2021
Number of Days to Update: 88

Source: Humboldt County Environmental Health
Telephone: N/A
Last EDR Contact: 02/05/2025
Next Scheduled EDR Contact: 05/26/2025
Data Release Frequency: Semi-Annually

IMPERIAL COUNTY:

CUPA IMPERIAL: CUPA Facility List
Cupa facility list.

Date of Government Version: 01/09/2025
Date Data Arrived at EDR: 01/14/2025
Date Made Active in Reports: 03/28/2025
Number of Days to Update: 73

Source: San Diego Border Field Office
Telephone: 760-339-2777
Last EDR Contact: 01/09/2025
Next Scheduled EDR Contact: 04/28/2025
Data Release Frequency: Varies

INYO COUNTY:

CUPA INYO: CUPA Facility List
Cupa facility list.

Date of Government Version: 04/02/2018
Date Data Arrived at EDR: 04/03/2018
Date Made Active in Reports: 06/14/2018
Number of Days to Update: 72

Source: Inyo County Environmental Health Services
Telephone: 760-878-0238
Last EDR Contact: 02/05/2025
Next Scheduled EDR Contact: 05/26/2025
Data Release Frequency: Varies

KERN COUNTY:

CUPA KERN: CUPA Facility List
A listing of sites included in the Kern County Hazardous Material Business Plan.

Date of Government Version: 01/27/2025
Date Data Arrived at EDR: 01/29/2025
Date Made Active in Reports: 01/31/2025
Number of Days to Update: 2

Source: Kern County Public Health
Telephone: 661-321-3000
Last EDR Contact: 01/22/2025
Next Scheduled EDR Contact: 05/12/2025
Data Release Frequency: Varies

UST KERN: Underground Storage Tank Sites & Tank Listing
Kern County Sites and Tanks Listing.

Date of Government Version: 01/27/2025
Date Data Arrived at EDR: 01/29/2025
Date Made Active in Reports: 01/31/2025
Number of Days to Update: 2

Source: Kern County Environment Health Services Department
Telephone: 661-862-8700
Last EDR Contact: 01/22/2025
Next Scheduled EDR Contact: 05/12/2025
Data Release Frequency: Quarterly

KINGS COUNTY:

CUPA KINGS: CUPA Facility List
A listing of sites included in the county's Certified Unified Program Agency database. California's Secretary for Environmental Protection established the unified hazardous materials and hazardous waste regulatory program as required by chapter 6.11 of the California Health and Safety Code. The Unified Program consolidates the administration, permits, inspections, and enforcement activities.

Date of Government Version: 12/03/2020
Date Data Arrived at EDR: 01/26/2021
Date Made Active in Reports: 04/14/2021
Number of Days to Update: 78

Source: Kings County Department of Public Health
Telephone: 559-584-1411
Last EDR Contact: 02/05/2025
Next Scheduled EDR Contact: 05/26/2025
Data Release Frequency: Varies

LAKE COUNTY:

CUPA LAKE: CUPA Facility List
Cupa facility list

Date of Government Version: 10/31/2024
Date Data Arrived at EDR: 11/01/2024
Date Made Active in Reports: 01/17/2025
Number of Days to Update: 77

Source: Lake County Environmental Health
Telephone: 707-263-1164
Last EDR Contact: 01/03/2025
Next Scheduled EDR Contact: 04/21/2025
Data Release Frequency: Varies

LASSEN COUNTY:

CUPA LASSEN: CUPA Facility List
Cupa facility list

Date of Government Version: 07/31/2020
Date Data Arrived at EDR: 08/21/2020
Date Made Active in Reports: 11/09/2020
Number of Days to Update: 80

Source: Lassen County Environmental Health
Telephone: 530-251-8528
Last EDR Contact: 01/08/2025
Next Scheduled EDR Contact: 04/28/2025
Data Release Frequency: Varies

LOS ANGELES COUNTY:

AOCONCERN: Key Areas of Concerns in Los Angeles County
San Gabriel Valley areas where VOC contamination is at or above the MCL as designated by region 9 EPA office. Date of Government Version: 3/30/2009 Exide Site area is a cleanup plan of lead-impacted soil surrounding the former Exide Facility as designated by the DTSC. Date of Government Version: 7/17/2017

Date of Government Version: 03/30/2009
Date Data Arrived at EDR: 03/31/2009
Date Made Active in Reports: 10/23/2009
Number of Days to Update: 206

Source: N/A
Telephone: N/A
Last EDR Contact: 03/05/2025
Next Scheduled EDR Contact: 06/23/2025
Data Release Frequency: No Update Planned

HMS LOS ANGELES: HMS: Street Number List
Industrial Waste and Underground Storage Tank Sites.

Date of Government Version: 09/26/2024
Date Data Arrived at EDR: 10/01/2024
Date Made Active in Reports: 12/12/2024
Number of Days to Update: 72

Source: Department of Public Works
Telephone: 626-458-3517
Last EDR Contact: 03/26/2025
Next Scheduled EDR Contact: 07/14/2025
Data Release Frequency: Semi-Annually

LF LOS ANGELES: List of Solid Waste Facilities
Solid Waste Facilities in Los Angeles County.

Date of Government Version: 01/06/2025
Date Data Arrived at EDR: 01/07/2025
Date Made Active in Reports: 03/19/2025
Number of Days to Update: 71

Source: La County Department of Public Works
Telephone: 818-458-5185
Last EDR Contact: 01/07/2025
Next Scheduled EDR Contact: 04/21/2025
Data Release Frequency: Varies

LF LOS ANGELES CITY: City of Los Angeles Landfills
Landfills owned and maintained by the City of Los Angeles.

Date of Government Version: 12/31/2023
Date Data Arrived at EDR: 10/03/2024
Date Made Active in Reports: 12/17/2024
Number of Days to Update: 75

Source: Engineering & Construction Division
Telephone: 213-473-7869
Last EDR Contact: 01/03/2025
Next Scheduled EDR Contact: 04/21/2025
Data Release Frequency: Varies

LOS ANGELES AST: Active & Inactive AST Inventory
A listing of active & inactive above ground petroleum storage tank site locations, located in the City of Los Angeles.

Date of Government Version: 06/01/2019
Date Data Arrived at EDR: 06/25/2019
Date Made Active in Reports: 08/22/2019
Number of Days to Update: 58

Source: Los Angeles Fire Department
Telephone: 213-978-3800
Last EDR Contact: 03/12/2025
Next Scheduled EDR Contact: 06/30/2025
Data Release Frequency: Varies

LOS ANGELES CO LF METHANE: Methane Producing Landfills
This data was created on April 30, 2012 to represent known disposal sites in Los Angeles County that may produce and emanate methane gas. The shapefile contains disposal sites within Los Angeles County that once accepted degradable refuse material. Information used to create this data was extracted from a landfill survey performed by County Engineers (Major Waste System Map, 1973) as well as historical records from CalRecycle, Regional Water Quality Control Board, and Los Angeles County Department of Public Health

Date of Government Version: 05/14/2024
Date Data Arrived at EDR: 07/09/2024
Date Made Active in Reports: 09/27/2024
Number of Days to Update: 80

Source: Los Angeles County Department of Public Works
Telephone: 626-458-6973
Last EDR Contact: 01/09/2025
Next Scheduled EDR Contact: 04/21/2025
Data Release Frequency: No Update Planned

LOS ANGELES HM: Active & Inactive Hazardous Materials Inventory
A listing of active & inactive hazardous materials facility locations, located in the City of Los Angeles.

Date of Government Version: 12/03/2024
Date Data Arrived at EDR: 12/11/2024
Date Made Active in Reports: 03/04/2025
Number of Days to Update: 83

Source: Los Angeles Fire Department
Telephone: 213-978-3800
Last EDR Contact: 03/18/2025
Next Scheduled EDR Contact: 06/30/2025
Data Release Frequency: Varies

LOS ANGELES UST: Active & Inactive UST Inventory
A listing of active & inactive underground storage tank site locations and underground storage tank historical sites, located in the City of Los Angeles.

Date of Government Version: 12/03/2024
Date Data Arrived at EDR: 12/11/2024
Date Made Active in Reports: 03/04/2025
Number of Days to Update: 83

Source: Los Angeles Fire Department
Telephone: 213-978-3800
Last EDR Contact: 03/18/2025
Next Scheduled EDR Contact: 06/30/2025
Data Release Frequency: Varies

SITE MIT LOS ANGELES: Site Mitigation LA County List
Industrial sites that have had some sort of spill or complaint.

Date of Government Version: 09/26/2024
Date Data Arrived at EDR: 01/14/2025
Date Made Active in Reports: 03/28/2025
Number of Days to Update: 73

Source: Community Health Services
Telephone: 323-890-7806
Last EDR Contact: 01/14/2025
Next Scheduled EDR Contact: 04/28/2025
Data Release Frequency: Annually

UST EL SEGUNDO: City of El Segundo Underground Storage Tank
Underground storage tank sites located in El Segundo city.

Date of Government Version: 01/21/2017
Date Data Arrived at EDR: 04/19/2017
Date Made Active in Reports: 05/10/2017
Number of Days to Update: 21

Source: City of El Segundo Fire Department
Telephone: 310-524-2236
Last EDR Contact: 01/03/2025
Next Scheduled EDR Contact: 04/21/2025
Data Release Frequency: No Update Planned

UST LONG BEACH: City of Long Beach Underground Storage Tank
Underground storage tank sites located in the city of Long Beach.

Date of Government Version: 04/22/2019
Date Data Arrived at EDR: 04/23/2019
Date Made Active in Reports: 06/27/2019
Number of Days to Update: 65

Source: City of Long Beach Fire Department
Telephone: 562-570-2563
Last EDR Contact: 01/08/2025
Next Scheduled EDR Contact: 04/28/2025
Data Release Frequency: Varies

UST TORRANCE: City of Torrance Underground Storage Tank
Underground storage tank sites located in the city of Torrance.

Date of Government Version: 10/15/2024
Date Data Arrived at EDR: 10/17/2024
Date Made Active in Reports: 01/07/2025
Number of Days to Update: 82

Source: City of Torrance Fire Department
Telephone: 310-618-2973
Last EDR Contact: 01/09/2025
Next Scheduled EDR Contact: 04/28/2025
Data Release Frequency: Semi-Annually

MADERA COUNTY:

CUPA MADERA: CUPA Facility List
A listing of sites included in the county's Certified Unified Program Agency database. California's Secretary for Environmental Protection established the unified hazardous materials and hazardous waste regulatory program as required by chapter 6.11 of the California Health and Safety Code. The Unified Program consolidates the administration, permits, inspections, and enforcement activities.

Date of Government Version: 08/10/2020
Date Data Arrived at EDR: 08/12/2020
Date Made Active in Reports: 10/23/2020
Number of Days to Update: 72

Source: Madera County Environmental Health
Telephone: 559-675-7823
Last EDR Contact: 02/05/2025
Next Scheduled EDR Contact: 05/26/2025
Data Release Frequency: Varies

MARIN COUNTY:

UST MARIN: Underground Storage Tank Sites
Currently permitted USTs in Marin County.

Date of Government Version: 09/26/2018
Date Data Arrived at EDR: 10/04/2018
Date Made Active in Reports: 11/02/2018
Number of Days to Update: 29

Source: Public Works Department Waste Management
Telephone: 415-473-6647
Last EDR Contact: 03/19/2025
Next Scheduled EDR Contact: 07/07/2025
Data Release Frequency: Semi-Annually

MENDOCINO COUNTY:

UST MENDOCINO: Mendocino County UST Database
A listing of underground storage tank locations in Mendocino County.

Date of Government Version: 09/22/2021
Date Data Arrived at EDR: 11/18/2021
Date Made Active in Reports: 11/22/2021
Number of Days to Update: 4

Source: Department of Public Health
Telephone: 707-463-4466
Last EDR Contact: 02/12/2025
Next Scheduled EDR Contact: 06/02/2025
Data Release Frequency: Annually

MERCED COUNTY:

CUPA MERCED: CUPA Facility List
CUPA facility list.

Date of Government Version: 10/08/2024
Date Data Arrived at EDR: 10/09/2024
Date Made Active in Reports: 10/31/2024
Number of Days to Update: 22

Source: Merced County Environmental Health
Telephone: 209-381-1094
Last EDR Contact: 02/05/2025
Next Scheduled EDR Contact: 05/26/2025
Data Release Frequency: Varies

MONO COUNTY:

CUPA MONO: CUPA Facility List
CUPA Facility List

Date of Government Version: 02/22/2021
Date Data Arrived at EDR: 03/02/2021
Date Made Active in Reports: 05/19/2021
Number of Days to Update: 78

Source: Mono County Health Department
Telephone: 760-932-5580
Last EDR Contact: 02/12/2025
Next Scheduled EDR Contact: 06/02/2025
Data Release Frequency: Varies

MONTEREY COUNTY:

CUPA MONTEREY: CUPA Facility Listing
CUPA Program listing from the Environmental Health Division.

Date of Government Version: 01/10/2025
Date Data Arrived at EDR: 01/14/2025
Date Made Active in Reports: 02/20/2025
Number of Days to Update: 37

Source: Monterey County Health Department
Telephone: 831-796-1297
Last EDR Contact: 03/19/2025
Next Scheduled EDR Contact: 07/07/2025
Data Release Frequency: Varies

NAPA COUNTY:

LUST NAPA: Sites With Reported Contamination
A listing of leaking underground storage tank sites located in Napa county.

Date of Government Version: 01/09/2017
Date Data Arrived at EDR: 01/11/2017
Date Made Active in Reports: 03/02/2017
Number of Days to Update: 50

Source: Napa County Department of Environmental Management
Telephone: 707-253-4269
Last EDR Contact: 02/12/2025
Next Scheduled EDR Contact: 06/02/2025
Data Release Frequency: No Update Planned

UST NAPA: Closed and Operating Underground Storage Tank Sites
Underground storage tank sites located in Napa county.

Date of Government Version: 09/05/2019
Date Data Arrived at EDR: 09/09/2019
Date Made Active in Reports: 10/31/2019
Number of Days to Update: 52

Source: Napa County Department of Environmental Management
Telephone: 707-253-4269
Last EDR Contact: 02/12/2025
Next Scheduled EDR Contact: 06/02/2025
Data Release Frequency: No Update Planned

NEVADA COUNTY:

CUPA NEVADA: CUPA Facility List
CUPA facility list.

Date of Government Version: 01/27/2025
Date Data Arrived at EDR: 01/27/2025
Date Made Active in Reports: 02/03/2025
Number of Days to Update: 7

Source: Community Development Agency
Telephone: 530-265-1467
Last EDR Contact: 01/15/2025
Next Scheduled EDR Contact: 05/05/2025
Data Release Frequency: Varies

ORANGE COUNTY:

IND_SITE ORANGE: List of Industrial Site Cleanups Orange County
Petroleum and non-petroleum spills.

Date of Government Version: 10/31/2024
Date Data Arrived at EDR: 10/31/2024
Date Made Active in Reports: 01/24/2025
Number of Days to Update: 85

Source: Health Care Agency
Telephone: 714-834-3446
Last EDR Contact: 01/27/2025
Next Scheduled EDR Contact: 05/12/2025
Data Release Frequency: Annually

LUST ORANGE: List of Underground Storage Tank Cleanups
Orange County Underground Storage Tank Cleanups (LUST).

Date of Government Version: 10/31/2024
Date Data Arrived at EDR: 10/31/2024
Date Made Active in Reports: 01/24/2025
Number of Days to Update: 85

Source: Health Care Agency
Telephone: 714-834-3446
Last EDR Contact: 01/27/2025
Next Scheduled EDR Contact: 05/12/2025
Data Release Frequency: Quarterly

UST ORANGE: List of Underground Storage Tank Facilities
Orange County Underground Storage Tank Facilities (UST).

Date of Government Version: 02/05/2025
Date Data Arrived at EDR: 02/06/2025
Date Made Active in Reports: 03/14/2025
Number of Days to Update: 36

Source: Health Care Agency
Telephone: 714-834-3446
Last EDR Contact: 01/27/2025
Next Scheduled EDR Contact: 05/12/2025
Data Release Frequency: Quarterly

PLACER COUNTY:

MS PLACER: Master List of Facilities
List includes aboveground tanks, underground tanks and cleanup sites.

Date of Government Version: 11/19/2024
Date Data Arrived at EDR: 11/20/2024
Date Made Active in Reports: 02/13/2025
Number of Days to Update: 85

Source: Placer County Health and Human Services
Telephone: 530-745-2363
Last EDR Contact: 02/19/2025
Next Scheduled EDR Contact: 06/09/2025
Data Release Frequency: Semi-Annually

PLUMAS COUNTY:

CUPA PLUMAS: CUPA Facility List
Plumas County CUPA Program facilities.

Date of Government Version: 03/31/2019
Date Data Arrived at EDR: 04/23/2019
Date Made Active in Reports: 06/26/2019
Number of Days to Update: 64

Source: Plumas County Environmental Health
Telephone: 530-283-6355
Last EDR Contact: 01/08/2025
Next Scheduled EDR Contact: 04/28/2025
Data Release Frequency: Varies

RIVERSIDE COUNTY:

LUST RIVERSIDE: Listing of Underground Tank Cleanup Sites
Riverside County Underground Storage Tank Cleanup Sites (LUST).

Date of Government Version: 06/11/2024
Date Data Arrived at EDR: 06/12/2024
Date Made Active in Reports: 06/27/2024
Number of Days to Update: 15

Source: Department of Environmental Health
Telephone: 951-358-5055
Last EDR Contact: 03/05/2025
Next Scheduled EDR Contact: 06/23/2025
Data Release Frequency: Quarterly

UST RIVERSIDE: Underground Storage Tank Tank List
Underground storage tank sites located in Riverside county.

Date of Government Version: 12/05/2024
Date Data Arrived at EDR: 12/05/2024
Date Made Active in Reports: 12/31/2024
Number of Days to Update: 26

Source: Department of Environmental Health
Telephone: 951-358-5055
Last EDR Contact: 03/05/2025
Next Scheduled EDR Contact: 06/23/2025
Data Release Frequency: Quarterly

SACRAMENTO COUNTY:

CS SACRAMENTO: Toxic Site Clean-Up List
List of sites where unauthorized releases of potentially hazardous materials have occurred.

Date of Government Version: 11/07/2022
Date Data Arrived at EDR: 12/21/2022
Date Made Active in Reports: 03/16/2023
Number of Days to Update: 85

Source: Sacramento County Environmental Management
Telephone: 916-875-8406
Last EDR Contact: 03/19/2025
Next Scheduled EDR Contact: 07/07/2025
Data Release Frequency: Quarterly

ML SACRAMENTO: Master Hazardous Materials Facility List
Any business that has hazardous materials on site - hazardous material storage sites, underground storage tanks, waste generators.

Date of Government Version: 11/07/2022
Date Data Arrived at EDR: 12/09/2022
Date Made Active in Reports: 03/01/2023
Number of Days to Update: 82

Source: Sacramento County Environmental Management
Telephone: 916-875-8406
Last EDR Contact: 03/19/2025
Next Scheduled EDR Contact: 07/07/2025
Data Release Frequency: Quarterly

SAN BENITO COUNTY:

CUPA SAN BENITO: CUPA Facility List
Cupa facility list

Date of Government Version: 10/25/2024
Date Data Arrived at EDR: 10/29/2024
Date Made Active in Reports: 01/17/2025
Number of Days to Update: 80

Source: San Benito County Environmental Health
Telephone: N/A
Last EDR Contact: 01/22/2025
Next Scheduled EDR Contact: 05/12/2025
Data Release Frequency: Varies

SAN BERNARDINO COUNTY:

PERMITS SAN BERNARDINO: Hazardous Material Permits
This listing includes underground storage tanks, medical waste handlers/generators, hazardous materials handlers, hazardous waste generators, and waste oil generators/handlers.

Date of Government Version: 12/12/2024
Date Data Arrived at EDR: 12/16/2024
Date Made Active in Reports: 03/05/2025
Number of Days to Update: 79

Source: San Bernardino County Fire Department Hazardous Materials Division
Telephone: 909-387-3041
Last EDR Contact: 03/05/2025
Next Scheduled EDR Contact: 05/12/2025
Data Release Frequency: Quarterly

SAN DIEGO COUNTY:

HMMD SAN DIEGO: Hazardous Materials Management Division Database
The database includes: HE58 - This report contains the business name, site address, business phone number, establishment 'H' permit number, type of permit, and the business status. HE17 - In addition to providing the same information provided in the HE58 listing, HE17 provides inspection dates, violations received by the establishment, hazardous waste generated, the quantity, method of storage, treatment/disposal of waste and the hauler, and information on underground storage tanks. Unauthorized Release List - Includes a summary of environmental contamination cases in San Diego County (underground tank cases, non-tank cases, groundwater contamination, and soil contamination are included.)

Date of Government Version: 11/20/2024
Date Data Arrived at EDR: 11/20/2024
Date Made Active in Reports: 02/13/2025
Number of Days to Update: 85

Source: Hazardous Materials Management Division
Telephone: 619-338-2268
Last EDR Contact: 02/25/2025
Next Scheduled EDR Contact: 06/09/2025
Data Release Frequency: Quarterly

LF SAN DIEGO: Solid Waste Facilities
San Diego County Solid Waste Facilities.

Date of Government Version: 10/01/2024
Date Data Arrived at EDR: 01/15/2025
Date Made Active in Reports: 03/28/2025
Number of Days to Update: 72

Source: Department of Health Services
Telephone: 619-338-2209
Last EDR Contact: 01/09/2025
Next Scheduled EDR Contact: 04/28/2025
Data Release Frequency: Varies

SAN DIEGO CO LOP: Local Oversight Program Listing
A listing of all LOP release sites that are or were under the County of San Diego's jurisdiction. Included are closed or transferred cases, open cases, and cases that did not have a case type indicated. The cases without a case type are mostly complaints; however, some of them could be LOP cases.

Date of Government Version: 07/22/2021
Date Data Arrived at EDR: 10/19/2021
Date Made Active in Reports: 01/13/2022
Number of Days to Update: 86

Source: Department of Environmental Health
Telephone: 858-505-6874
Last EDR Contact: 01/09/2025
Next Scheduled EDR Contact: 04/28/2025
Data Release Frequency: Varies

SAN DIEGO CO SAM: Environmental Case Listing
The listing contains all underground tank release cases and projects pertaining to properties contaminated with hazardous substances that are actively under review by the Site Assessment and Mitigation Program.

Date of Government Version: 03/23/2010
Date Data Arrived at EDR: 06/15/2010
Date Made Active in Reports: 07/09/2010
Number of Days to Update: 24

Source: San Diego County Department of Environmental Health
Telephone: 619-338-2371
Last EDR Contact: 02/19/2025
Next Scheduled EDR Contact: 06/09/2025
Data Release Frequency: No Update Planned

SAN FRANCISCO COUNTY:

CUPA SAN FRANCISCO CO: CUPA Facility Listing
Cupa facilities

Date of Government Version: 10/28/2024
Date Data Arrived at EDR: 10/30/2024
Date Made Active in Reports: 01/21/2025
Number of Days to Update: 83

Source: San Francisco County Department of Environmental Health
Telephone: 415-252-3896
Last EDR Contact: 01/23/2025
Next Scheduled EDR Contact: 05/12/2025
Data Release Frequency: Varies

LUST SAN FRANCISCO: Local Oversite Facilities
A listing of leaking underground storage tank sites located in San Francisco county.

Date of Government Version: 09/19/2008
Date Data Arrived at EDR: 09/19/2008
Date Made Active in Reports: 09/29/2008
Number of Days to Update: 10

Source: Department Of Public Health San Francisco County
Telephone: 415-252-3920
Last EDR Contact: 01/22/2025
Next Scheduled EDR Contact: 05/12/2025
Data Release Frequency: No Update Planned

UST SAN FRANCISCO: Underground Storage Tank Information
Underground storage tank sites located in San Francisco county.

Date of Government Version: 10/28/2024
Date Data Arrived at EDR: 10/30/2024
Date Made Active in Reports: 01/24/2025
Number of Days to Update: 86

Source: Department of Public Health
Telephone: 415-252-3920
Last EDR Contact: 01/23/2025
Next Scheduled EDR Contact: 05/12/2025
Data Release Frequency: Quarterly

SAN FRANCISO COUNTY:

SAN FRANCISCO MAHER: Maher Ordinance Property Listing
a listing of properties that fall within a Maher Ordinance, for all of San Francisco

Date of Government Version: 10/15/2024
Date Data Arrived at EDR: 10/16/2024
Date Made Active in Reports: 01/06/2025
Number of Days to Update: 82

Source: San Francisco Planning
Telephone: 628-652-7483
Last EDR Contact: 01/14/2025
Next Scheduled EDR Contact: 04/28/2025
Data Release Frequency: Varies

SAN JOAQUIN COUNTY:

UST SAN JOAQUIN: San Joaquin Co. UST
A listing of underground storage tank locations in San Joaquin county.

Date of Government Version: 06/22/2018
Date Data Arrived at EDR: 06/26/2018
Date Made Active in Reports: 07/11/2018
Number of Days to Update: 15

Source: Environmental Health Department
Telephone: N/A
Last EDR Contact: 03/05/2025
Next Scheduled EDR Contact: 06/23/2025
Data Release Frequency: Semi-Annually

SAN LUIS OBISPO COUNTY:

CUPA SAN LUIS OBISPO: CUPA Facility List
Cupa Facility List.

Date of Government Version: 11/12/2024
Date Data Arrived at EDR: 11/13/2024
Date Made Active in Reports: 02/06/2025
Number of Days to Update: 85

Source: San Luis Obispo County Public Health Department
Telephone: 805-781-5596
Last EDR Contact: 02/05/2025
Next Scheduled EDR Contact: 05/26/2025
Data Release Frequency: Varies

SAN MATEO COUNTY:

BI SAN MATEO: Business Inventory
List includes Hazardous Materials Business Plan, hazardous waste generators, and underground storage tanks.

Date of Government Version: 02/20/2020
Date Data Arrived at EDR: 02/20/2020
Date Made Active in Reports: 04/24/2020
Number of Days to Update: 64

Source: San Mateo County Environmental Health Services Division
Telephone: 650-363-1921
Last EDR Contact: 03/06/2025
Next Scheduled EDR Contact: 06/16/2025
Data Release Frequency: Annually

LUST SAN MATEO: Fuel Leak List
A listing of leaking underground storage tank sites located in San Mateo county.

Date of Government Version: 03/29/2019
Date Data Arrived at EDR: 03/29/2019
Date Made Active in Reports: 05/29/2019
Number of Days to Update: 61

Source: San Mateo County Environmental Health Services Division
Telephone: 650-363-1921
Last EDR Contact: 02/26/2025
Next Scheduled EDR Contact: 06/16/2025
Data Release Frequency: Semi-Annually

SANTA BARBARA COUNTY:

CUPA SANTA BARBARA: CUPA Facility Listing
CUPA Program Listing from the Environmental Health Services division.

Date of Government Version: 09/08/2011
Date Data Arrived at EDR: 09/09/2011
Date Made Active in Reports: 10/07/2011
Number of Days to Update: 28

Source: Santa Barbara County Public Health Department
Telephone: 805-686-8167
Last EDR Contact: 02/05/2025
Next Scheduled EDR Contact: 05/26/2025
Data Release Frequency: No Update Planned

SANTA CLARA COUNTY:

CUPA SANTA CLARA: Cupa Facility List
Cupa facility list

Date of Government Version: 11/18/2024
Date Data Arrived at EDR: 11/19/2024
Date Made Active in Reports: 02/12/2025
Number of Days to Update: 85

Source: Department of Environmental Health
Telephone: 408-918-1973
Last EDR Contact: 02/05/2025
Next Scheduled EDR Contact: 05/26/2025
Data Release Frequency: Varies

HIST LUST SANTA CLARA: HIST LUST - Fuel Leak Site Activity Report
A listing of open and closed leaking underground storage tanks. This listing is no longer updated by the county. Leaking underground storage tanks are now handled by the Department of Environmental Health.

Date of Government Version: 03/29/2005
Date Data Arrived at EDR: 03/30/2005
Date Made Active in Reports: 04/21/2005
Number of Days to Update: 22

Source: Santa Clara Valley Water District
Telephone: 408-265-2600
Last EDR Contact: 03/23/2009
Next Scheduled EDR Contact: 06/22/2009
Data Release Frequency: No Update Planned

LUST SANTA CLARA: LOP Listing
A listing of leaking underground storage tanks located in Santa Clara county.

Date of Government Version: 03/03/2014
Date Data Arrived at EDR: 03/05/2014
Date Made Active in Reports: 03/18/2014
Number of Days to Update: 13

Source: Department of Environmental Health
Telephone: 408-918-3417
Last EDR Contact: 02/12/2025
Next Scheduled EDR Contact: 06/02/2025
Data Release Frequency: No Update Planned

SANTA CRUZ COUNTY:

CUPA SANTA CRUZ: CUPA Facility List
CUPA facility listing.

Date of Government Version: 01/21/2017
Date Data Arrived at EDR: 02/22/2017
Date Made Active in Reports: 05/23/2017
Number of Days to Update: 90

Source: Santa Cruz County Environmental Health
Telephone: 831-464-2761
Last EDR Contact: 02/05/2025
Next Scheduled EDR Contact: 05/26/2025
Data Release Frequency: Varies

SITE MIT SANTA CRUZ: Site Mitigation Santa Cruz County List
Sites may become contaminated with toxic chemicals through illegal dumping or disposal, from leaking underground storage tanks, or through industrial or commercial activities.The goal of the site mitigation program is to protect the public health and the environment while facilitating completion of contaminated site clean-up projects in a timely manner.

Date of Government Version: 12/03/2018
Date Data Arrived at EDR: 06/23/2023
Date Made Active in Reports: 07/13/2023
Number of Days to Update: 20

Source: Santa Cruz Environmental Health Services
Telephone: 831-454-2761
Last EDR Contact: 02/05/2025
Next Scheduled EDR Contact: 05/26/2025
Data Release Frequency: Varies

SHASTA COUNTY:

CUPA SHASTA: CUPA Facility List
Cupa Facility List.

Date of Government Version: 06/15/2017
Date Data Arrived at EDR: 06/19/2017
Date Made Active in Reports: 08/09/2017
Number of Days to Update: 51

Source: Shasta County Department of Resource Management
Telephone: 530-225-5789
Last EDR Contact: 02/05/2025
Next Scheduled EDR Contact: 05/26/2025
Data Release Frequency: Varies

SOLANO COUNTY:

LUST SOLANO: Leaking Underground Storage Tanks
A listing of leaking underground storage tank sites located in Solano county.

Date of Government Version: 06/04/2019
Date Data Arrived at EDR: 06/06/2019
Date Made Active in Reports: 08/13/2019
Number of Days to Update: 68

Source: Solano County Department of Environmental Management
Telephone: 707-784-6770
Last EDR Contact: 02/12/2025
Next Scheduled EDR Contact: 06/02/2025
Data Release Frequency: Quarterly

UST SOLANO: Underground Storage Tanks
Underground storage tank sites located in Solano county.

Date of Government Version: 09/15/2021
Date Data Arrived at EDR: 09/16/2021
Date Made Active in Reports: 12/09/2021
Number of Days to Update: 84

Source: Solano County Department of Environmental Management
Telephone: 707-784-6770
Last EDR Contact: 02/12/2025
Next Scheduled EDR Contact: 06/02/2025
Data Release Frequency: Quarterly

SONOMA COUNTY:

CUPA SONOMA: Cupa Facility List
Cupa Facility list

Date of Government Version: 07/02/2021
Date Data Arrived at EDR: 07/06/2021
Date Made Active in Reports: 07/14/2021
Number of Days to Update: 8

Source: County of Sonoma Fire & Emergency Services Department
Telephone: 707-565-1174
Last EDR Contact: 03/12/2025
Next Scheduled EDR Contact: 06/30/2025
Data Release Frequency: Varies

LUST SONOMA: Leaking Underground Storage Tank Sites
A listing of leaking underground storage tank sites located in Sonoma county.

Date of Government Version: 06/30/2021
Date Data Arrived at EDR: 06/30/2021
Date Made Active in Reports: 09/24/2021
Number of Days to Update: 86

Source: Department of Health Services
Telephone: 707-565-6565
Last EDR Contact: 03/12/2025
Next Scheduled EDR Contact: 06/30/2025
Data Release Frequency: Quarterly

STANISLAUS COUNTY:

CUPA STANISLAUS: CUPA Facility List
Cupa facility list

Date of Government Version: 02/08/2022
Date Data Arrived at EDR: 02/10/2022
Date Made Active in Reports: 05/04/2022
Number of Days to Update: 83

Source: Stanislaus County Department of Ennvironmental Protection
Telephone: 209-525-6751
Last EDR Contact: 01/03/2025
Next Scheduled EDR Contact: 04/21/2025
Data Release Frequency: Varies

SUTTER COUNTY:

UST SUTTER: Underground Storage Tanks
Underground storage tank sites located in Sutter county.

Date of Government Version: 11/05/2024
Date Data Arrived at EDR: 11/20/2024
Date Made Active in Reports: 02/13/2025
Number of Days to Update: 85

Source: Sutter County Environmental Health Services
Telephone: 530-822-7500
Last EDR Contact: 02/12/2025
Next Scheduled EDR Contact: 06/02/2025
Data Release Frequency: Semi-Annually

TEHAMA COUNTY:

CUPA TEHAMA: CUPA Facility List
Cupa facilities

Date of Government Version: 08/27/2024
Date Data Arrived at EDR: 08/28/2024
Date Made Active in Reports: 11/12/2024
Number of Days to Update: 76

Source: Tehama County Department of Environmental Health
Telephone: 530-527-8020
Last EDR Contact: 02/05/2025
Next Scheduled EDR Contact: 05/12/2025
Data Release Frequency: Varies

TRINITY COUNTY:

CUPA TRINITY: CUPA Facility List
Cupa facility list

Date of Government Version: 01/09/2025
Date Data Arrived at EDR: 01/14/2025
Date Made Active in Reports: 03/28/2025
Number of Days to Update: 73

Source: Department of Toxic Substances Control
Telephone: 760-352-0381
Last EDR Contact: 01/09/2025
Next Scheduled EDR Contact: 04/28/2025
Data Release Frequency: Varies

TULARE COUNTY:

CUPA TULARE: CUPA Facility List
Cupa program facilities

Date of Government Version: 10/07/2022
Date Data Arrived at EDR: 10/07/2022
Date Made Active in Reports: 12/21/2022
Number of Days to Update: 75

Source: Tulare County Environmental Health Services Division
Telephone: 559-624-7400
Last EDR Contact: 01/22/2025
Next Scheduled EDR Contact: 05/12/2025
Data Release Frequency: Varies

TUOLUMNE COUNTY:

CUPA TUOLUMNE: CUPA Facility List
Cupa facility list

Date of Government Version: 04/23/2018
Date Data Arrived at EDR: 04/25/2018
Date Made Active in Reports: 06/25/2018
Number of Days to Update: 61

Source: Divison of Environmental Health
Telephone: 209-533-5633
Last EDR Contact: 01/08/2025
Next Scheduled EDR Contact: 04/28/2025
Data Release Frequency: Varies

VENTURA COUNTY:

BWT VENTURA: Business Plan, Hazardous Waste Producers, and Operating Underground Tanks
The BWT list indicates by site address whether the Environmental Health Division has Business Plan (B), Waste Producer (W), and/or Underground Tank (T) information.

Date of Government Version: 07/02/2024
Date Data Arrived at EDR: 07/17/2024
Date Made Active in Reports: 07/23/2024
Number of Days to Update: 6

Source: Ventura County Environmental Health Division
Telephone: 805-654-2813
Last EDR Contact: 01/13/2025
Next Scheduled EDR Contact: 04/28/2025
Data Release Frequency: Quarterly

LF VENTURA: Inventory of Illegal Abandoned and Inactive Sites
Ventura County Inventory of Closed, Illegal Abandoned, and Inactive Sites.

Date of Government Version: 12/01/2011
Date Data Arrived at EDR: 12/01/2011
Date Made Active in Reports: 01/19/2012
Number of Days to Update: 49

Source: Environmental Health Division
Telephone: 805-654-2813
Last EDR Contact: 03/19/2025
Next Scheduled EDR Contact: 07/07/2025
Data Release Frequency: No Update Planned

LUST VENTURA: Listing of Underground Tank Cleanup Sites
Ventura County Underground Storage Tank Cleanup Sites (LUST).

Date of Government Version: 05/29/2008
Date Data Arrived at EDR: 06/24/2008
Date Made Active in Reports: 07/31/2008
Number of Days to Update: 37

Source: Environmental Health Division
Telephone: 805-654-2813
Last EDR Contact: 01/30/2025
Next Scheduled EDR Contact: 05/19/2025
Data Release Frequency: No Update Planned

MED WASTE VENTURA: Medical Waste Program List
To protect public health and safety and the environment from potential exposure to disease causing agents, the Environmental Health Division Medical Waste Program regulates the generation, handling, storage, treatment and disposal of medical waste throughout the County.

Date of Government Version: 07/02/2024
Date Data Arrived at EDR: 07/18/2024
Date Made Active in Reports: 07/23/2024
Number of Days to Update: 5

Source: Ventura County Resource Management Agency
Telephone: 805-654-2813
Last EDR Contact: 01/13/2025
Next Scheduled EDR Contact: 04/28/2025
Data Release Frequency: Quarterly

UST VENTURA: Underground Tank Closed Sites List
Ventura County Operating Underground Storage Tank Sites (UST)/Underground Tank Closed Sites List.

Date of Government Version: 08/27/2024
Date Data Arrived at EDR: 09/04/2024
Date Made Active in Reports: 11/13/2024
Number of Days to Update: 70

Source: Environmental Health Division
Telephone: 805-654-2813
Last EDR Contact: 03/04/2025
Next Scheduled EDR Contact: 06/16/2025
Data Release Frequency: Quarterly

YOLO COUNTY:

UST YOLO: Underground Storage Tank Comprehensive Facility Report
Underground storage tank sites located in Yolo county.

Date of Government Version: 03/19/2025
Date Data Arrived at EDR: 03/25/2025
Date Made Active in Reports: 03/28/2025
Number of Days to Update: 3

Source: Yolo County Department of Health
Telephone: 530-666-8646
Last EDR Contact: 03/19/2025
Next Scheduled EDR Contact: 07/07/2025
Data Release Frequency: Annually

YUBA COUNTY:

CUPA YUBA: CUPA Facility List
CUPA facility listing for Yuba County.

Date of Government Version: 10/17/2024
Date Data Arrived at EDR: 10/22/2024
Date Made Active in Reports: 01/10/2025
Number of Days to Update: 80

Source: Yuba County Environmental Health Department
Telephone: 530-749-7523
Last EDR Contact: 01/15/2025
Next Scheduled EDR Contact: 05/05/2025
Data Release Frequency: Varies

OTHER DATABASE(S)

Depending on the geographic area covered by this report, the data provided in these specialty databases may or may not be complete. For example, the existence of wetlands information data in a specific report does not mean that all wetlands in the area covered by the report are included. Moreover, the absence of any reported wetlands information does not necessarily mean that wetlands do not exist in the area covered by the report.

CT MANIFEST: Hazardous Waste Manifest Data
Facility and manifest data. Manifest is a document that lists and tracks hazardous waste from the generator through transporters to a tsd facility.

Date of Government Version: 11/04/2024
Date Data Arrived at EDR: 11/05/2024
Date Made Active in Reports: 01/27/2025
Number of Days to Update: 83

Source: Department of Energy & Environmental Protection
Telephone: 860-424-3375
Last EDR Contact: 02/04/2025
Next Scheduled EDR Contact: 05/19/2025
Data Release Frequency: No Update Planned

NJ MANIFEST: Manifest Information
Hazardous waste manifest information.

Date of Government Version: 12/31/2018
Date Data Arrived at EDR: 04/10/2019
Date Made Active in Reports: 05/16/2019
Number of Days to Update: 36

Source: Department of Environmental Protection
Telephone: N/A
Last EDR Contact: 03/27/2025
Next Scheduled EDR Contact: 07/14/2025
Data Release Frequency: Annually

NY MANIFEST: Facility and Manifest Data
Manifest is a document that lists and tracks hazardous waste from the generator through transporters to a TSD facility.

Date of Government Version: 12/31/2019
Date Data Arrived at EDR: 11/30/2023
Date Made Active in Reports: 12/01/2023
Number of Days to Update: 1

Source: Department of Environmental Conservation
Telephone: 518-402-8651
Last EDR Contact: 01/23/2025
Next Scheduled EDR Contact: 05/05/2025
Data Release Frequency: Quarterly

PA MANIFEST: Manifest Information
Hazardous waste manifest information.

Date of Government Version: 06/30/2018
Date Data Arrived at EDR: 07/19/2019
Date Made Active in Reports: 09/10/2019
Number of Days to Update: 53

Source: Department of Environmental Protection
Telephone: 717-783-8990
Last EDR Contact: 01/06/2025
Next Scheduled EDR Contact: 04/21/2025
Data Release Frequency: Annually

RI MANIFEST: Manifest information
Hazardous waste manifest information

Date of Government Version: 12/31/2020
Date Data Arrived at EDR: 11/30/2021
Date Made Active in Reports: 02/18/2022
Number of Days to Update: 80

Source: Department of Environmental Management
Telephone: 401-222-2797
Last EDR Contact: 02/06/2025
Next Scheduled EDR Contact: 05/26/2025
Data Release Frequency: Annually

WI MANIFEST: Manifest Information
Hazardous waste manifest information.

Date of Government Version: 05/31/2018
Date Data Arrived at EDR: 06/19/2019
Date Made Active in Reports: 09/03/2019
Number of Days to Update: 76

Source: Department of Natural Resources
Telephone: N/A
Last EDR Contact: 02/26/2025
Next Scheduled EDR Contact: 06/16/2025
Data Release Frequency: Annually

Oil/Gas Pipelines
Source: Endeavor Business Media
Petroleum Bundle (Crude Oil, Refined Products, Petrochemicals, Gas Liquids (LPG/NGL), and Specialty Gases (Miscellaneous)) N = Natural Gas Bundle (Natural Gas, Gas Liquids (LPG/NGL), and Specialty Gases (Miscellaneous)). This map includes information copyrighted by Endeavor Business Media. This information is provided on a best effort basis and Endeavor Business Media does not guarantee its accuracy nor warrant its fitness for any particular purpose. Such information has been reprinted with the permission of Endeavor Business Media.

Electric Power Transmission Line Data
Source: Endeavor Business Media
This map includes information copyrighted by Endeavor Business Media. This information is provided on a best effort basis and Endeavor Business Media does not guarantee its accuracy nor warrant its fitness for any particular purpose. Such information has been reprinted with the permission of Endeavor Business Media.

Sensitive Receptors: There are individuals deemed sensitive receptors due to their fragile immune systems and special sensitivity to environmental discharges. These sensitive receptors typically include the elderly, the sick, and children. While the location of all sensitive receptors cannot be determined, EDR indicates those buildings and facilities - schools, daycares, hospitals, medical centers, and nursing homes - where individuals who are sensitive receptors are likely to be located.

AHA Hospitals:
Source: American Hospital Association, Inc.
Telephone: 312-280-5991
The database includes a listing of hospitals based on the American Hospital Association's annual survey of hospitals.

Medical Centers: Provider of Services Listing
Source: Centers for Medicare & Medicaid Services
Telephone: 410-786-3000
A listing of hospitals with Medicare provider number, produced by Centers of Medicare & Medicaid Services, a federal agency within the U.S. Department of Health and Human Services.

Nursing Homes
Source: National Institutes of Health
Telephone: 301-594-6248
Information on Medicare and Medicaid certified nursing homes in the United States.

Public Schools
Source: National Center for Education Statistics
Telephone: 202-502-7300
The National Center for Education Statistics' primary database on elementary and secondary public education in the United States. It is a comprehensive, annual, national statistical database of all public elementary and secondary schools and school districts, which contains data that are comparable across all states.

Private Schools
Source: National Center for Education Statistics
Telephone: 202-502-7300
The National Center for Education Statistics' primary database on private school locations in the United States.

Daycare Centers: Licensed Facilities
Source: Department of Social Services
Telephone: 916-657-4041

Flood Zone Data: This data was obtained from the Federal Emergency Management Agency (FEMA). It depicts 100-year and 500-year flood zones as defined by FEMA. It includes the National Flood Hazard Layer (NFHL) which incorporates Flood Insurance Rate Map (FIRM) data and Q3 data from FEMA in areas not covered by NFHL.
Source: FEMA
Telephone: 877-336-2627
Date of Government Version: 2003, 2015

NWI: National Wetlands Inventory. This data, available in select counties across the country, was obtained by EDR in 2002, 2005, 2010 and 2015 from the U.S. Fish and Wildlife Service.

State Wetlands Data: Wetland Inventory
Source: Department of Fish and Wildlife
Telephone: 916-445-0411

Current USGS 7.5 Minute Topographic Map
Source: U.S. Geological Survey

STREET AND ADDRESS INFORMATION

© 2015 TomTom North America, Inc. All rights reserved. This material is proprietary and the subject of copyright protection and other intellectual property rights owned by or licensed to Tele Atlas North America, Inc. The use of this material is subject to the terms of a license agreement. You will be held liable for any unauthorized copying or disclosure of this material.

GEOCHECK ®- PHYSICAL SETTING SOURCE ADDENDUM

TARGET PROPERTY ADDRESS

20807, 20813-20883 STEVENS CREEK BLVD
20807 STEVENS CREEK BLVD
CUPERTINO, CA 95014

TARGET PROPERTY COORDINATES

Latitude (North):	37.323888 - 37˚ 19' 26.00''
Longitude (West):	122.03842 - 122˚ 2' 18.31''
Universal Tranverse Mercator:	Zone 10
UTM X (Meters):	585196.5
UTM Y (Meters):	4131032.8
Elevation:	259 ft. above sea level

USGS TOPOGRAPHIC MAP

Target Property Map:	50005309 CUPERTINO, CA
Version Date:	2021

EDR's GeoCheck Physical Setting Source Addendum is provided to assist the environmental professional in forming an opinion about the impact of potential contaminant migration.

Assessment of the impact of contaminant migration generally has two principle investigative components:

1. Groundwater flow direction, and
2. Groundwater flow velocity.

Groundwater flow direction may be impacted by surface topography, hydrology, hydrogeology, characteristics of the soil, and nearby wells. Groundwater flow velocity is generally impacted by the nature of the geologic strata.

GEOCHECK® - PHYSICAL SETTING SOURCE SUMMARY

GROUNDWATER FLOW DIRECTION INFORMATION

Groundwater flow direction for a particular site is best determined by a qualified environmental professional using site-specific well data. If such data is not reasonably ascertainable, it may be necessary to rely on other sources of information, such as surface topographic information, hydrologic information, hydrogeologic data collected on nearby properties, and regional groundwater flow information (from deep aquifers).

TOPOGRAPHIC INFORMATION

Surface topography may be indicative of the direction of surficial groundwater flow. This information can be used to assist the environmental professional in forming an opinion about the impact of nearby contaminated properties or, should contamination exist on the target property, what downgradient sites might be impacted.

TARGET PROPERTY TOPOGRAPHY

General Topographic Gradient: General ENE

SURROUNDING TOPOGRAPHY: ELEVATION PROFILES

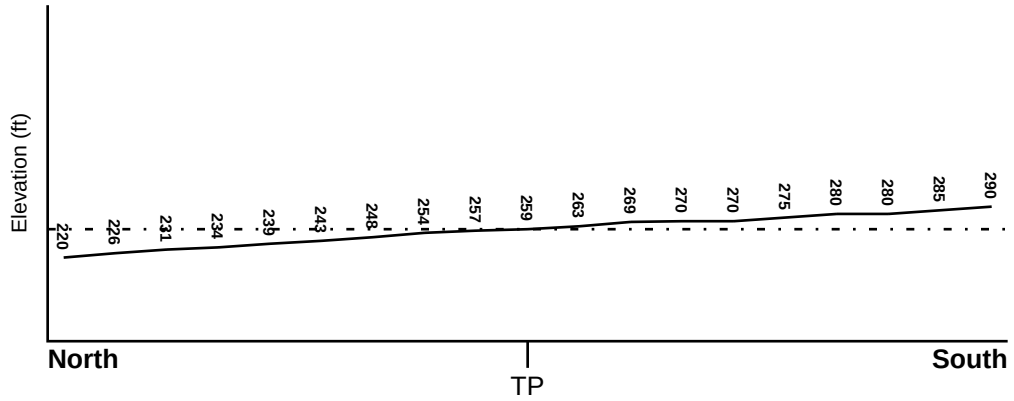

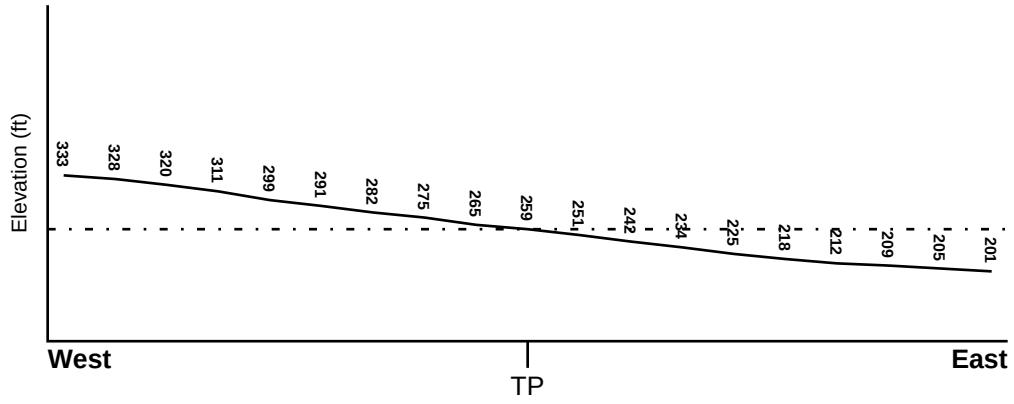

Target Property Elevation: 259 ft.

0 1/2 1 Miles

Source: Topography has been determined from the USGS 7.5' Digital Elevation Model and should be evaluated on a relative (not an absolute) basis. Relative elevation information between sites of close proximity should be field verified.

GEOCHECK® - PHYSICAL SETTING SOURCE SUMMARY

HYDROLOGIC INFORMATION

Surface water can act as a hydrologic barrier to groundwater flow. Such hydrologic information can be used to assist the environmental professional in forming an opinion about the impact of nearby contaminated properties or, should contamination exist on the target property, what downgradient sites might be impacted.

Refer to the Physical Setting Source Map following this summary for hydrologic information (major waterways and bodies of water).

FEMA FLOOD ZONE

Flood Plain Panel at Target Property	FEMA Source Type
06085C0208H	FEMA FIRM Flood data

Additional Panels in search area:	FEMA Source Type
06085C0209H	FEMA FIRM Flood data
06085C0216H	FEMA FIRM Flood data
06085C0217H	FEMA FIRM Flood data

NATIONAL WETLAND INVENTORY

NWI Quad at Target Property	NWI Electronic Data Coverage
CUPERTINO	YES - refer to the Overview Map and Detail Map

HYDROGEOLOGIC INFORMATION

Hydrogeologic information obtained by installation of wells on a specific site can often be an indicator of groundwater flow direction in the immediate area. Such hydrogeologic information can be used to assist the environmental professional in forming an opinion about the impact of nearby contaminated properties or, should contamination exist on the target property, what downgradient sites might be impacted.

Site-Specific Hydrogeological Data*:

Search Radius:	1.25 miles
Status:	Not found

AQUIFLOW®

Search Radius: 1.000 Mile.

EDR has developed the AQUIFLOW Information System to provide data on the general direction of groundwater flow at specific points. EDR has reviewed reports submitted by environmental professionals to regulatory authorities at select sites and has extracted the date of the report, groundwater flow direction as determined hydrogeologically, and the depth to water table.

MAP ID	LOCATION FROM TP	GENERAL DIRECTION GROUNDWATER FLOW
Not Reported		

* ©1996 Site−specific hydrogeological data gathered by CERCLIS Alerts, Inc., Bainbridge Island, WA. All rights reserved. All of the information and opinions presented are those of the cited EPA report(s), which were completed under a Comprehensive Environmental Response Compensation and Liability Information System (CERCLIS) investigation.

GEOCHECK® - PHYSICAL SETTING SOURCE SUMMARY

GROUNDWATER FLOW VELOCITY INFORMATION

Groundwater flow velocity information for a particular site is best determined by a qualified environmental professional using site specific geologic and soil strata data. If such data are not reasonably ascertainable, it may be necessary to rely on other sources of information, including geologic age identification, rock stratigraphic unit and soil characteristics data collected on nearby properties and regional soil information. In general, contaminant plumes move more quickly through sandy-gravelly types of soils than silty-clayey types of soils.

GEOLOGIC INFORMATION IN GENERAL AREA OF TARGET PROPERTY

Geologic information can be used by the environmental professional in forming an opinion about the relative speed at which contaminant migration may be occurring.

ROCK STRATIGRAPHIC UNIT

Era:	Cenozoic
System:	Quaternary
Series:	Quaternary
Code:	Q *(decoded above as Era, System & Series)*

GEOLOGIC AGE IDENTIFICATION

Category: Stratifed Sequence

Geologic Age and Rock Stratigraphic Unit Source: P.G. Schruben, R.E. Arndt and W.J. Bawiec, Geology of the Conterminous U.S. at 1:2,500,000 Scale - a digital representation of the 1974 P.B. King and H.M. Beikman Map, USGS Digital Data Series DDS - 11 (1994).

DOMINANT SOIL COMPOSITION IN GENERAL AREA OF TARGET PROPERTY

The U.S. Department of Agriculture's (USDA) Soil Conservation Service (SCS) leads the National Cooperative Soil Survey (NCSS) and is responsible for collecting, storing, maintaining and distributing soil survey information for privately owned lands in the United States. A soil map in a soil survey is a representation of soil patterns in a landscape. Soil maps for STATSGO are compiled by generalizing more detailed (SSURGO) soil survey maps. The following information is based on Soil Conservation Service STATSGO data.

Soil Component Name:	BOTELLA
Soil Surface Texture:	clay loam
Hydrologic Group:	Class B - Moderate infiltration rates. Deep and moderately deep, moderately well and well drained soils with moderately coarse textures.
Soil Drainage Class:	Not reported

Hydric Status: Soil does not meet the requirements for a hydric soil.

Corrosion Potential - Uncoated Steel:	MODERATE
Depth to Bedrock Min:	> 60 inches
Depth to Bedrock Max:	> 60 inches

GEOCHECK® - PHYSICAL SETTING SOURCE SUMMARY

Soil Layer Information							
	Boundary			Classification			
Layer	Upper	Lower	Soil Texture Class	AASHTO Group	Unified Soil	Permeability Rate (in/hr)	Soil Reaction (pH)
1	0 inches	9 inches	clay loam	Silt-Clay Materials (more than 35 pct. passing No. 200), Clayey Soils.	FINE-GRAINED SOILS, Silts and Clays (liquid limit less than 50%), Lean Clay	Max: 0.60 Min: 0.20	Max: 7.30 Min: 5.60
2	9 inches	41 inches	silty clay loam	Silt-Clay Materials (more than 35 pct. passing No. 200), Clayey Soils.	FINE-GRAINED SOILS, Silts and Clays (liquid limit less than 50%), Lean Clay	Max: 0.60 Min: 0.20	Max: 7.80 Min: 5.60
3	41 inches	76 inches	sandy clay loam	Silt-Clay Materials (more than 35 pct. passing No. 200), Clayey Soils.	COARSE-GRAINED SOILS, Sands, Sands with fines, Clayey sand.	Max: 0.60 Min: 0.20	Max: 7.80 Min: 5.60

OTHER SOIL TYPES IN AREA

Based on Soil Conservation Service STATSGO data, the following additional subordinant soil types may appear within the general area of target property.

Soil Surface Textures: No Other Soil Types

Surficial Soil Types: No Other Soil Types

Shallow Soil Types: No Other Soil Types

Deeper Soil Types: No Other Soil Types

LOCAL / REGIONAL WATER AGENCY RECORDS

EDR Local/Regional Water Agency records provide water well information to assist the environmental professional in assessing sources that may impact ground water flow direction, and in forming an opinion about the impact of contaminant migration on nearby drinking water wells.

WELL SEARCH DISTANCE INFORMATION

DATABASE	SEARCH DISTANCE (miles)
Federal USGS	1.000
Federal FRDS PWS	Nearest PWS within 0.001 miles
State Database	1.000

GEOCHECK® - PHYSICAL SETTING SOURCE SUMMARY

FEDERAL USGS WELL INFORMATION

MAP ID	WELL ID	LOCATION FROM TP
No Wells Found		

FEDERAL FRDS PUBLIC WATER SUPPLY SYSTEM INFORMATION

MAP ID	WELL ID	LOCATION FROM TP
No PWS System Found		

Note: PWS System location is not always the same as well location.

STATE DATABASE WELL INFORMATION

MAP ID	WELL ID	LOCATION FROM TP
A1	CAEDF0000071038	0 - 1/8 Mile ESE
A2	CAEDF0000045365	0 - 1/8 Mile ESE
A3	CAEDF0000120713	0 - 1/8 Mile ESE
B4	CAEDF0000108296	1/8 - 1/4 Mile WSW
B5	CAEDF0000115303	1/8 - 1/4 Mile WSW
B6	CAEDF0000108688	1/8 - 1/4 Mile WSW
7	CAEDF0000051749	1/4 - 1/2 Mile ESE
C8	CADDW2000014437	1/4 - 1/2 Mile NNE
9	CADWR0000000231	1/4 - 1/2 Mile North
C10	CALLNL000000617	1/4 - 1/2 Mile NNE
11	CADWR0000032066	1/2 - 1 Mile WNW
D12	CAEDF0000047361	1/2 - 1 Mile WSW
D13	CAEDF0000106509	1/2 - 1 Mile WSW
E14	7844	1/2 - 1 Mile NNE
E15	7843	1/2 - 1 Mile NNE
E16	7846	1/2 - 1 Mile NNE
E17	7845	1/2 - 1 Mile NNE
D18	CAEDF0000050608	1/2 - 1 Mile WSW
D19	CAEDF0000120038	1/2 - 1 Mile WSW
F20	CAEDF0000141915	1/2 - 1 Mile SSE
F21	CAEDF0000072351	1/2 - 1 Mile SSE
F22	CAEDF0000109438	1/2 - 1 Mile SE
D23	CAEDF0000074372	1/2 - 1 Mile WSW
F24	CAEDF0000085766	1/2 - 1 Mile SSE
F25	CAEDF0000135612	1/2 - 1 Mile SSE
F26	CAEDF0000139597	1/2 - 1 Mile SSE
F27	CAEDF0000038612	1/2 - 1 Mile SSE
F28	CAEDF0000081325	1/2 - 1 Mile SSE
29	CADWR0000032549	1/2 - 1 Mile WNW
F30	CAEDF0000063453	1/2 - 1 Mile SE
F31	CAEDF0000012818	1/2 - 1 Mile SSE
32	CADWR0000029003	1/2 - 1 Mile ESE
33	CADWR0000011051	1/2 - 1 Mile NW
G34	CAEDF0000076133	1/2 - 1 Mile East
G35	CAEDF0000004293	1/2 - 1 Mile East
G36	CAEDF0000085024	1/2 - 1 Mile East

GEOCHECK® - PHYSICAL SETTING SOURCE SUMMARY

STATE DATABASE WELL INFORMATION

MAP ID	WELL ID	LOCATION FROM TP
H37	CAPFAS000001138	1/2 - 1 Mile North
H38	CADDW2000021775	1/2 - 1 Mile North
39	7841	1/2 - 1 Mile NW

PHYSICAL SETTING SOURCE MAP - 7943484.2s

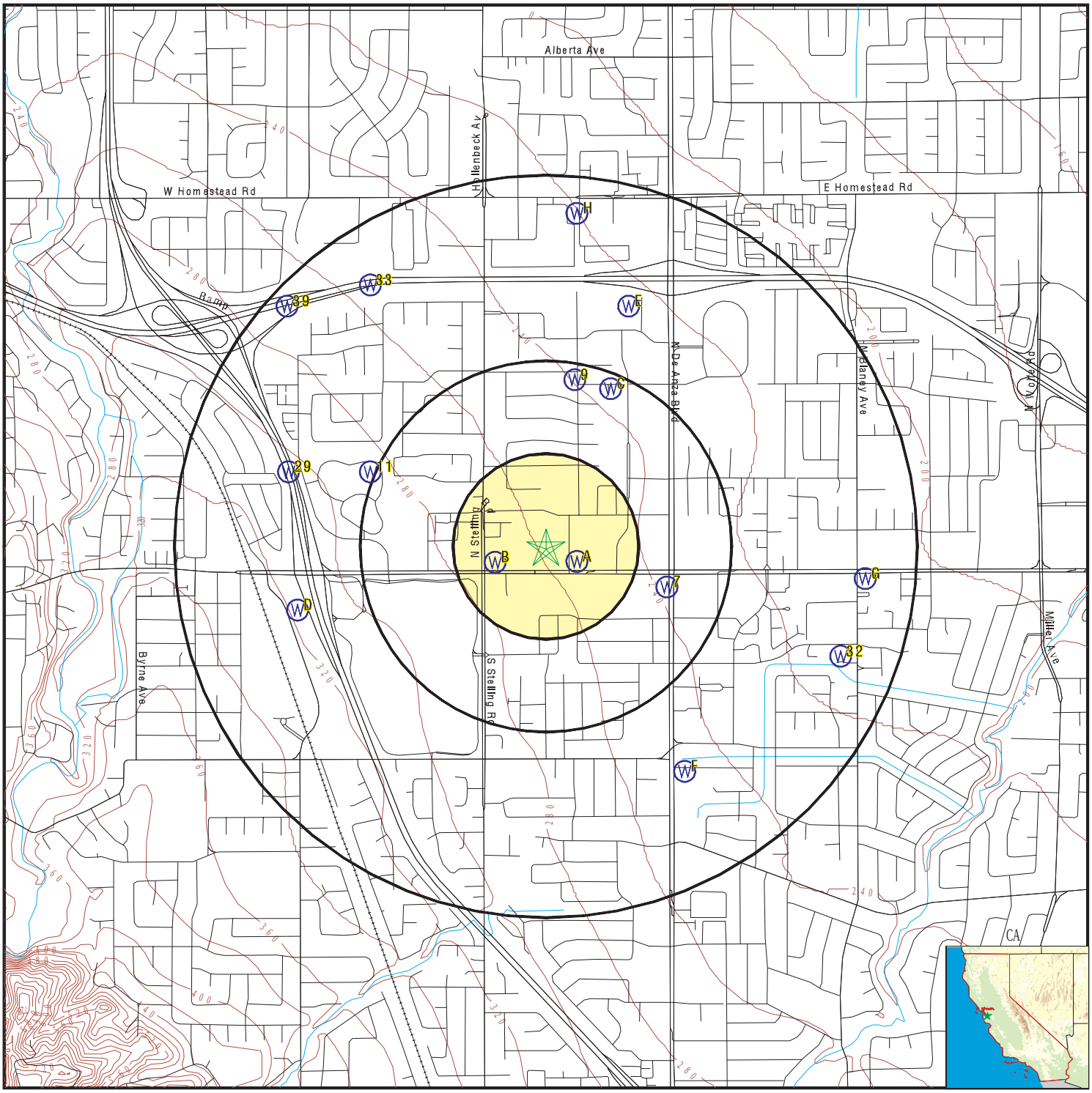

County Boundary
Major Roads
Contour Lines
Earthquake Fault Lines
Earthquake epicenter, Richter 5 or greater
Water Wells
Public Water Supply Wells
Cluster of Multiple Icons

Groundwater Flow Direction
GI Indeterminate Groundwater Flow at Location
GV Groundwater Flow Varies at Location
HD Closest Hydrogeological Data
Oil, gas or related wells

SITE NAME: 20807, 20813-20883 Stevens Creek Blvd	CLIENT: Langan
ADDRESS: 20807 Stevens Creek Blvd Cupertino CA 95014	CONTACT: Daniel Wood INQUIRY #: 7943484.2s
LAT/LONG: 37.323888 / 122.03842	DATE: April 01, 2025 10:11 am

Copyright © 2025 EDR, Inc. © 2015 TomTom Rel. 2015.

Map ID Direction Distance Elevation	Database	EDR ID Number
A1 **ESE** **0 - 1/8 Mile** **Lower**	**CA WELLS**	**CAEDF0000071038**

Well ID:	T0608574700-MW-2	Well Type:	MONITORING
Source:	EDF	Other Name:	MW-2
GAMA PFAS Testing:	Not Reported		
Groundwater Quality Data:	https://gamagroundwater.waterboards.ca.gov/gama/gamamap/public/GamaDataDisplay.asp?dataset=EDF&samp_date=&global_id=T0608574700&assigned_name=MW-2&store_num=		
GeoTracker Data:	https://geotracker.waterboards.ca.gov/profile_report.asp?cmd=MWEDFResults&global_id=T0608574700&assigned_name=MW-2		

A2 **ESE** **0 - 1/8 Mile** **Lower**	**CA WELLS**	**CAEDF0000045365**

Well ID:	T0608574700-MW-1	Well Type:	MONITORING
Source:	EDF	Other Name:	MW-1
GAMA PFAS Testing:	Not Reported		
Groundwater Quality Data:	https://gamagroundwater.waterboards.ca.gov/gama/gamamap/public/GamaDataDisplay.asp?dataset=EDF&samp_date=&global_id=T0608574700&assigned_name=MW-1&store_num=		
GeoTracker Data:	https://geotracker.waterboards.ca.gov/profile_report.asp?cmd=MWEDFResults&global_id=T0608574700&assigned_name=MW-1		

A3 **ESE** **0 - 1/8 Mile** **Lower**	**CA WELLS**	**CAEDF0000120713**

Well ID:	T0608574700-MW-3	Well Type:	MONITORING
Source:	EDF	Other Name:	MW-3
GAMA PFAS Testing:	Not Reported		
Groundwater Quality Data:	https://gamagroundwater.waterboards.ca.gov/gama/gamamap/public/GamaDataDisplay.asp?dataset=EDF&samp_date=&global_id=T0608574700&assigned_name=MW-3&store_num=		
GeoTracker Data:	https://geotracker.waterboards.ca.gov/profile_report.asp?cmd=MWEDFResults&global_id=T0608574700&assigned_name=MW-3		

B4 **WSW** **1/8 - 1/4 Mile** **Higher**	**CA WELLS**	**CAEDF0000108296**

Well ID:	14442-MW-2	Well Type:	MONITORING
Source:	EDF	Other Name:	MW-2
GAMA PFAS Testing:	Not Reported		
Groundwater Quality Data:	https://gamagroundwater.waterboards.ca.gov/gama/gamamap/public/GamaDataDisplay.asp?dataset=EDF&samp_date=&global_id=14442&assigned_name=MW-2&store_num=		
GeoTracker Data:	https://geotracker.waterboards.ca.gov/profile_report.asp?cmd=MWEDFResults&global_id=14442&assigned_name=MW-2		

Map ID Direction Distance Elevation	Database	EDR ID Number
B5 **WSW** **1/8 - 1/4 Mile** **Higher**	**CA WELLS**	**CAEDF0000115303**

Well ID:	14442-MW-1	Well Type:	MONITORING
Source:	EDF	Other Name:	MW-1
GAMA PFAS Testing:	Not Reported		
Groundwater Quality Data:	https://gamagroundwater.waterboards.ca.gov/gama/gamamap/public/GamaDataDisplay.asp?dataset=EDF&samp_date=&global_id=14442&assigned_name=MW-1&store_num=		
GeoTracker Data:	https://geotracker.waterboards.ca.gov/profile_report.asp?cmd=MWEDFResults&global_id=14442&assigned_name=MW-1		

B6 **WSW** **1/8 - 1/4 Mile** **Higher**	**CA WELLS**	**CAEDF0000108688**

Well ID:	14442-MW-3	Well Type:	MONITORING
Source:	EDF	Other Name:	MW-3
GAMA PFAS Testing:	Not Reported		
Groundwater Quality Data:	https://gamagroundwater.waterboards.ca.gov/gama/gamamap/public/GamaDataDisplay.asp?dataset=EDF&samp_date=&global_id=14442&assigned_name=MW-3&store_num=		
GeoTracker Data:	https://geotracker.waterboards.ca.gov/profile_report.asp?cmd=MWEDFResults&global_id=14442&assigned_name=MW-3		

---

7 **ESE** **1/4 - 1/2 Mile** **Lower**	**CA WELLS**	**CAEDF0000051749**

Well ID:	T0608500327-MW-1	Well Type:	MONITORING
Source:	EDF	Other Name:	MW-1
GAMA PFAS Testing:	Not Reported		
Groundwater Quality Data:	https://gamagroundwater.waterboards.ca.gov/gama/gamamap/public/GamaDataDisplay.asp?dataset=EDF&samp_date=&global_id=T0608500327&assigned_name=MW-1&store_num=		
GeoTracker Data:	https://geotracker.waterboards.ca.gov/profile_report.asp?cmd=MWEDFResults&global_id=T0608500327&assigned_name=MW-1		

C8 **NNE** **1/4 - 1/2 Mile** **Lower**	**CA WELLS**	**CADDW2000014437**

GAMA:

Well ID:	CA4310001_015_015	Well Type:	MUNICIPAL
Source:	DDW	Other Names:	4310001-015
GAMA Pfas testing:	Not Reported		
Groundwater Quality Data:	https://gamagroundwater.waterboards.ca.gov/gama/gamamap/public/GamaDataDisplay.asp?dataset=DHS&samp_date=&global_id=&assigned_name=CA4310001_015_015&store_num=		
GeoTracker Data:	Not Reported		

Map ID Direction Distance Elevation	Database	EDR ID Number
9 **North** **1/4 - 1/2 Mile** **Lower**	**CA WELLS**	**CADWR0000000231**

Well ID:	07S02W13C001M	Well Type:	UNK
Source:	Department of Water Resources		
Other Name:	07S02W13C001M	GAMA PFAS Testing:	Not Reported
Groundwater Quality Data:	https://gamagroundwater.waterboards.ca.gov/gama/gamamap/public/GamaDataDisplay.asp?dataset=DWR&samp_date=&global_id=&assigned_name=07S02W13C001M&store_num=		
GeoTracker Data:	Not Reported		

C10 **NNE** **1/4 - 1/2 Mile** **Lower**	**CA WELLS**	**CALLNL000000617**

Well ID:	101156	Well Type:	MUNICIPAL
Source:	Lawrence Livermore National Laboratory		
Other Name:	07S/02W-13C01M	GAMA PFAS Testing:	Not Reported
Groundwater Quality Data:	Not Reported		
GeoTracker Data:	Not Reported		

Chemical:	Krypton	Results:	.000000102881
Units:	cm3STP/g	Date:	12/07/2002
Chemical:	Xenon	Results:	.0000000133712
Units:	cm3STP/g	Date:	12/07/2002
Chemical:	Helium-4	Results:	.000000112099
Units:	cm3STP/g	Date:	12/07/2002
Chemical:	Tritium (Hydrogen 3)	Results:	5.14
Units:	pCi/L	Date:	01/03/2002
Chemical:	Argon	Results:	.0004503
Units:	cm3STP/g	Date:	12/07/2002
Chemical:	Neon	Results:	.000000459841
Units:	cm3STP/g	Date:	12/07/2002
Chemical:	Helium-3/Helium-4	Results:	.0000014103
Units:	atom ratio	Date:	12/07/2002

Map ID Direction Distance Elevation	Database	EDR ID Number
11 **WNW** **1/2 - 1 Mile** **Higher**	**CA WELLS**	**CADWR0000032066**

Well ID:	07S02W14H002M	Well Type:	UNK
Source:	Department of Water Resources		
Other Name:	07S02W14H002M	GAMA PFAS Testing:	Not Reported
Groundwater Quality Data:	https://gamagroundwater.waterboards.ca.gov/gama/gamamap/public/GamaDataDisplay.asp?dataset=DWR&samp_date=&global_id=&assigned_name=07S02W14H002M&store_num=		
GeoTracker Data:	Not Reported		

D12 **WSW** **1/2 - 1 Mile** **Higher**	**CA WELLS**	**CAEDF0000047361**

Well ID:	T10000004477-SB-9	Well Type:	MONITORING
Source:	EDF	Other Name:	SB-9
GAMA PFAS Testing:	Not Reported		
Groundwater Quality Data:	https://gamagroundwater.waterboards.ca.gov/gama/gamamap/public/GamaDataDisplay.asp?dataset=EDF&samp_date=&global_id=T10000004477&assigned_name=SB-9&store_num=		
GeoTracker Data:	https://geotracker.waterboards.ca.gov/profile_report.asp?cmd=MWEDFResults&global_id=T10000004477&assigned_name=SB-9		

D13 **WSW** **1/2 - 1 Mile** **Higher**	**CA WELLS**	**CAEDF0000106509**

Well ID:	T10000004477-MW-3	Well Type:	MONITORING
Source:	EDF	Other Name:	MW-3
GAMA PFAS Testing:	Not Reported		
Groundwater Quality Data:	https://gamagroundwater.waterboards.ca.gov/gama/gamamap/public/GamaDataDisplay.asp?dataset=EDF&samp_date=&global_id=T10000004477&assigned_name=MW-3&store_num=		
GeoTracker Data:	https://geotracker.waterboards.ca.gov/profile_report.asp?cmd=MWEDFResults&global_id=T10000004477&assigned_name=MW-3		

E14 **NNE** **1/2 - 1 Mile** **Lower**	**CA WELLS**	**7844**

Seq:	7844	Prim sta c:	07S/02W-12F01 M
Frds no:	4310018003	County:	43
District:	05	User id:	HEN
System no:	4310018	Water type:	G
Source nam:	HOMESTEAD WELL 03	Station ty:	WELL/AMBNT/MUN/INTAKE/SUPPLY
Latitude:	372000.0	Longitude:	1220200.0
Precision:	8	Status:	AU
Comment 1:	Not Reported	Comment 2:	Not Reported
Comment 3:	Not Reported	Comment 4:	Not Reported
Comment 5:	Not Reported	Comment 6:	Not Reported
Comment 7:	Not Reported		

GEOCHECK® - PHYSICAL SETTING SOURCE MAP FINDINGS

System no:	4310018	System nam:	City Of Cupertino
Hqname:	Not Reported	Address:	10300 TORRE AVE
City:	CUPERTINO	State:	CA
Zip:	95014	Zip ext:	Not Reported
Pop serv:	18200	Connection:	4199
Area serve:	CUPERTINO		

Sample date:	18-JAN-18	Finding:	4.3
Chemical:	NITRATE (AS N)	Report units:	MG/L
Dlr:	0.4		
Sample date:	12-JAN-17	Finding:	4.2
Chemical:	NITRATE (AS N)	Report units:	MG/L
Dlr:	0.4		
Sample date:	12-JAN-17	Finding:	4.2
Chemical:	NITRATE (AS N)	Report units:	MG/L
Dlr:	0.4		
Sample date:	15-MAR-16	Finding:	4.5
Chemical:	NITRATE (AS N)	Report units:	MG/L
Dlr:	0.4		
Sample date:	15-MAR-16	Finding:	332.
Chemical:	HARDNESS (TOTAL) AS CACO3	Report units:	MG/L
Dlr:	0.		
Sample date:	15-MAR-16	Finding:	86.
Chemical:	CALCIUM	Report units:	MG/L
Dlr:	0.		
Sample date:	15-MAR-16	Finding:	29.
Chemical:	MAGNESIUM	Report units:	MG/L
Dlr:	0.		
Sample date:	15-MAR-16	Finding:	27.
Chemical:	SODIUM	Report units:	MG/L
Dlr:	0.		
Sample date:	15-MAR-16	Finding:	1.2
Chemical:	POTASSIUM	Report units:	MG/L
Dlr:	0.		
Sample date:	15-MAR-16	Finding:	42.
Chemical:	CHLORIDE	Report units:	MG/L
Dlr:	0.		
Sample date:	15-MAR-16	Finding:	42.
Chemical:	SULFATE	Report units:	MG/L
Dlr:	0.5		
Sample date:	15-MAR-16	Finding:	0.18
Chemical:	FLUORIDE (F) (NATURAL-SOURCE)	Report units:	MG/L
Dlr:	0.1		
Sample date:	15-MAR-16	Finding:	120.
Chemical:	BARIUM	Report units:	UG/L
Dlr:	100.		
Sample date:	15-MAR-16	Finding:	460.
Chemical:	TOTAL DISSOLVED SOLIDS	Report units:	MG/L
Dlr:	0.		

Sample date:	15-MAR-16	Finding:	280.
Chemical:	CARBON DIOXIDE	Report units:	UG/L
Dlr:	0.		
Sample date:	15-MAR-16	Finding:	0.39
Chemical:	TURBIDITY, LABORATORY	Report units:	NTU
Dlr:	0.1		
Sample date:	15-MAR-16	Finding:	11.09
Chemical:	AGGRSSIVE INDEX (CORROSIVITY)	Report units:	Not Reported
Dlr:	0.		
Sample date:	15-MAR-16	Finding:	4.5
Chemical:	NITRATE + NITRITE (AS N)	Report units:	MG/L
Dlr:	0.4		
Sample date:	15-MAR-16	Finding:	1.73
Chemical:	GROSS ALPHA COUNTING ERROR	Report units:	PCI/L
Dlr:	0.		
Sample date:	15-MAR-16	Finding:	2.01
Chemical:	GROSS ALPHA MDA95	Report units:	PCI/L
Dlr:	0.		
Sample date:	15-MAR-16	Finding:	340.
Chemical:	BICARBONATE ALKALINITY	Report units:	MG/L
Dlr:	0.		
Sample date:	15-MAR-16	Finding:	280.
Chemical:	ALKALINITY (TOTAL) AS CACO3	Report units:	MG/L
Dlr:	0.		
Sample date:	15-MAR-16	Finding:	6.31
Chemical:	PH, LABORATORY	Report units:	Not Reported
Dlr:	0.		
Sample date:	15-MAR-16	Finding:	720.
Chemical:	SPECIFIC CONDUCTANCE	Report units:	US
Dlr:	0.		
Sample date:	26-FEB-15	Finding:	20.
Chemical:	NITRATE (AS NO3)	Report units:	MG/L
Dlr:	2.		
Sample date:	13-NOV-14	Finding:	1.3
Chemical:	GROSS ALPHA COUNTING ERROR	Report units:	PCI/L
Dlr:	0.		
Sample date:	13-NOV-14	Finding:	1.2
Chemical:	GROSS ALPHA MDA95	Report units:	PCI/L
Dlr:	0.		
Sample date:	08-AUG-14	Finding:	0.9
Chemical:	GROSS ALPHA COUNTING ERROR	Report units:	PCI/L
Dlr:	0.		
Sample date:	08-AUG-14	Finding:	2.9
Chemical:	GROSS ALPHA MDA95	Report units:	PCI/L
Dlr:	0.		
Sample date:	20-FEB-14	Finding:	2.6
Chemical:	GROSS ALPHA MDA95	Report units:	PCI/L

Dlr:	0.		
Sample date:	20-FEB-14	Finding:	0.78
Chemical:	GROSS ALPHA COUNTING ERROR	Report units:	PCI/L
Dlr:	0.		
Sample date:	09-MAY-13	Finding:	27.
Chemical:	SODIUM	Report units:	MG/L
Dlr:	0.		
Sample date:	09-MAY-13	Finding:	1.2
Chemical:	POTASSIUM	Report units:	MG/L
Dlr:	0.		
Sample date:	09-MAY-13	Finding:	45.
Chemical:	CHLORIDE	Report units:	MG/L
Dlr:	0.		
Sample date:	09-MAY-13	Finding:	45.
Chemical:	SULFATE	Report units:	MG/L
Dlr:	0.5		
Sample date:	09-MAY-13	Finding:	0.21
Chemical:	FLUORIDE (F) (NATURAL-SOURCE)	Report units:	MG/L
Dlr:	0.1		
Sample date:	09-MAY-13	Finding:	120.
Chemical:	BARIUM	Report units:	UG/L
Dlr:	100.		
Sample date:	09-MAY-13	Finding:	500.
Chemical:	TOTAL DISSOLVED SOLIDS	Report units:	MG/L
Dlr:	0.		
Sample date:	09-MAY-13	Finding:	20.
Chemical:	NITRATE (AS NO3)	Report units:	MG/L
Dlr:	2.		
Sample date:	09-MAY-13	Finding:	60000.
Chemical:	CARBON DIOXIDE	Report units:	UG/L
Dlr:	0.		
Sample date:	09-MAY-13	Finding:	0.15
Chemical:	TURBIDITY, LABORATORY	Report units:	NTU
Dlr:	0.1		
Sample date:	09-MAY-13	Finding:	11.79
Chemical:	AGGRSSIVE INDEX (CORROSIVITY)	Report units:	Not Reported
Dlr:	0.		
Sample date:	09-MAY-13	Finding:	4600.
Chemical:	NITRATE + NITRITE (AS N)	Report units:	MG/L
Dlr:	0.4		
Sample date:	09-MAY-13	Finding:	27.
Chemical:	MAGNESIUM	Report units:	MG/L
Dlr:	0.		
Sample date:	09-MAY-13	Finding:	87.
Chemical:	CALCIUM	Report units:	MG/L
Dlr:	0.		

Sample date:	09-MAY-13	Finding:	329.
Chemical:	HARDNESS (TOTAL) AS CACO3	Report units:	MG/L
Dlr:	0.		
Sample date:	09-MAY-13	Finding:	330.
Chemical:	BICARBONATE ALKALINITY	Report units:	MG/L
Dlr:	0.		
Sample date:	09-MAY-13	Finding:	7.02
Chemical:	PH, LABORATORY	Report units:	Not Reported
Dlr:	0.		
Sample date:	09-MAY-13	Finding:	270.
Chemical:	ALKALINITY (TOTAL) AS CACO3	Report units:	MG/L
Dlr:	0.		
Sample date:	09-MAY-13	Finding:	690.
Chemical:	SPECIFIC CONDUCTANCE	Report units:	US
Dlr:	0.		
Sample date:	31-JAN-13	Finding:	1.3
Chemical:	CHROMIUM, HEXAVALENT	Report units:	UG/L
Dlr:	1.		
Sample date:	17-MAY-12	Finding:	20.
Chemical:	NITRATE (AS NO3)	Report units:	MG/L
Dlr:	2.		

E15
NNE **CA WELLS 7843**
1/2 - 1 Mile
Lower

Seq:	7843	Prim sta c:	07S/02W-12E01 M
Frds no:	4310018001	County:	43
District:	05	User id:	HEN
System no:	4310018	Water type:	G
Source nam:	HOMESTEAD WELL 01 - DESTROYED	Station ty:	WELL/AMBNT/MUN/INTAKE/SUPPLY
Latitude:	372000.0	Longitude:	1220200.0
Precision:	8	Status:	DS
Comment 1:	Not Reported	Comment 2:	Not Reported
Comment 3:	Not Reported	Comment 4:	Not Reported
Comment 5:	Not Reported	Comment 6:	Not Reported
Comment 7:	Not Reported		
System no:	4310018	System nam:	City Of Cupertino
Hqname:	Not Reported	Address:	10300 TORRE AVE
City:	CUPERTINO	State:	CA
Zip:	95014	Zip ext:	Not Reported
Pop serv:	18200	Connection:	4199
Area serve:	CUPERTINO		

E16
NNE **CA WELLS 7846**
1/2 - 1 Mile
Lower

Seq:	7846	Prim sta c:	07S/02W-13C01 M
Frds no:	4310001015	County:	43
District:	05	User id:	HEN

GEOCHECK® - PHYSICAL SETTING SOURCE MAP FINDINGS

System no:	4310001	Water type:	G
Source nam:	WELL 024-01	Station ty:	WELL/AMBNT/MUN/INTAKE/SUPPLY
Latitude:	372000.0	Longitude:	1220200.0
Precision:	8	Status:	AU
Comment 1:	Not Reported	Comment 2:	Not Reported
Comment 3:	Not Reported	Comment 4:	Not Reported
Comment 5:	Not Reported	Comment 6:	Not Reported
Comment 7:	Not Reported		

System no:	4310001	System nam:	Cwsc Los Altos Suburban
Hqname:	CALIFORNIA WTR SERV CO	Address:	949 B Street
City:	Los Altos	State:	CA
Zip:	94024	Zip ext:	Not Reported
Pop serv:	53940	Connection:	17895
Area serve:	LOS ALTOS		

Sample date:	08-APR-15	Finding:	7.5
Chemical:	PH, FIELD	Report units:	Not Reported
Dlr:	0.		

Sample date:	08-APR-15	Finding:	17.
Chemical:	SOURCE TEMPERATURE C	Report units:	C
Dlr:	0.		

Sample date:	03-FEB-15	Finding:	360.
Chemical:	TOTAL DISSOLVED SOLIDS	Report units:	MG/L
Dlr:	0.		

Sample date:	03-FEB-15	Finding:	58.
Chemical:	ZINC	Report units:	UG/L
Dlr:	50.		

Sample date:	03-FEB-15	Finding:	0.16
Chemical:	FLUORIDE (F) (NATURAL-SOURCE)	Report units:	MG/L
Dlr:	0.1		

Sample date:	03-FEB-15	Finding:	30.
Chemical:	SULFATE	Report units:	MG/L
Dlr:	0.5		

Sample date:	03-FEB-15	Finding:	41.
Chemical:	CHLORIDE	Report units:	MG/L
Dlr:	0.		

Sample date:	03-FEB-15	Finding:	33.
Chemical:	SODIUM	Report units:	MG/L
Dlr:	0.		

Sample date:	03-FEB-15	Finding:	26.
Chemical:	MAGNESIUM	Report units:	MG/L
Dlr:	0.		

Sample date:	03-FEB-15	Finding:	62.
Chemical:	CALCIUM	Report units:	MG/L
Dlr:	0.		

Sample date:	03-FEB-15	Finding:	260.
Chemical:	HARDNESS (TOTAL) AS CACO3	Report units:	MG/L
Dlr:	0.		

Sample date:	03-FEB-15	Finding:	290.
Chemical:	BICARBONATE ALKALINITY	Report units:	MG/L

Dlr:	0.		
Sample date:	03-FEB-15	Finding:	230.
Chemical:	ALKALINITY (TOTAL) AS CACO3	Report units:	MG/L
Dlr:	0.		
Sample date:	03-FEB-15	Finding:	7.4
Chemical:	PH, LABORATORY	Report units:	Not Reported
Dlr:	0.		
Sample date:	03-FEB-15	Finding:	620.
Chemical:	SPECIFIC CONDUCTANCE	Report units:	US
Dlr:	0.		
Sample date:	03-FEB-15	Finding:	5.
Chemical:	COLOR	Report units:	UNITS
Dlr:	0.		
Sample date:	03-FEB-15	Finding:	0.41
Chemical:	LANGELIER INDEX @ 60 C	Report units:	Not Reported
Dlr:	0.		
Sample date:	03-FEB-15	Finding:	12.
Chemical:	AGGRSSIVE INDEX (CORROSIVITY)	Report units:	Not Reported
Dlr:	0.		
Sample date:	27-JAN-15	Finding:	17.
Chemical:	SOURCE TEMPERATURE C	Report units:	C
Dlr:	0.		
Sample date:	27-JAN-15	Finding:	7.2
Chemical:	PH, FIELD	Report units:	Not Reported
Dlr:	0.		
Sample date:	07-OCT-14	Finding:	7.2
Chemical:	PH, FIELD	Report units:	Not Reported
Dlr:	0.		
Sample date:	07-OCT-14	Finding:	19.6
Chemical:	SOURCE TEMPERATURE C	Report units:	C
Dlr:	0.		
Sample date:	02-JUL-14	Finding:	7.4
Chemical:	PH, FIELD	Report units:	Not Reported
Dlr:	0.		
Sample date:	16-JAN-14	Finding:	7.2
Chemical:	PH, FIELD	Report units:	Not Reported
Dlr:	0.		
Sample date:	01-OCT-13	Finding:	7.17
Chemical:	PH, FIELD	Report units:	Not Reported
Dlr:	0.		
Sample date:	02-JUL-13	Finding:	6.8
Chemical:	PH, FIELD	Report units:	Not Reported
Dlr:	0.		
Sample date:	04-APR-13	Finding:	6.7
Chemical:	PH, FIELD	Report units:	Not Reported
Dlr:	0.		

Sample date:	09-JAN-13	Finding:	7.2
Chemical:	PH, FIELD	Report units:	Not Reported
Dlr:	0.		
Sample date:	19-DEC-12	Finding:	0.87
Chemical:	RADIUM 228 MDA95	Report units:	PCI/L
Dlr:	0.		
Sample date:	19-DEC-12	Finding:	3.
Chemical:	GROSS ALPHA MDA95	Report units:	PCI/L
Dlr:	0.		
Sample date:	19-DEC-12	Finding:	2.7
Chemical:	GROSS ALPHA COUNTING ERROR	Report units:	PCI/L
Dlr:	0.		
Sample date:	19-DEC-12	Finding:	0.4
Chemical:	RADIUM 226 MDA95	Report units:	PCI/L
Dlr:	0.		
Sample date:	02-OCT-12	Finding:	7.5
Chemical:	PH, FIELD	Report units:	Not Reported
Dlr:	0.		
Sample date:	05-JUL-12	Finding:	6.9
Chemical:	PH, FIELD	Report units:	Not Reported
Dlr:	0.		
Sample date:	23-APR-12	Finding:	7.24
Chemical:	PH, FIELD	Report units:	Not Reported
Dlr:	0.		
Sample date:	08-FEB-12	Finding:	270.
Chemical:	BICARBONATE ALKALINITY	Report units:	MG/L
Dlr:	0.		
Sample date:	08-FEB-12	Finding:	220.
Chemical:	ALKALINITY (TOTAL) AS CACO3	Report units:	MG/L
Dlr:	0.		
Sample date:	08-FEB-12	Finding:	8.
Chemical:	PH, LABORATORY	Report units:	Not Reported
Dlr:	0.		
Sample date:	08-FEB-12	Finding:	630.
Chemical:	SPECIFIC CONDUCTANCE	Report units:	US
Dlr:	0.		
Sample date:	08-FEB-12	Finding:	260.
Chemical:	HARDNESS (TOTAL) AS CACO3	Report units:	MG/L
Dlr:	0.		
Sample date:	08-FEB-12	Finding:	64.
Chemical:	CALCIUM	Report units:	MG/L
Dlr:	0.		
Sample date:	08-FEB-12	Finding:	24.
Chemical:	MAGNESIUM	Report units:	MG/L
Dlr:	0.		
Sample date:	08-FEB-12	Finding:	29.
Chemical:	SODIUM	Report units:	MG/L

Dlr:	0.		
Sample date:	08-FEB-12	Finding:	41.
Chemical:	CHLORIDE	Report units:	MG/L
Dlr:	0.		
Sample date:	08-FEB-12	Finding:	30.
Chemical:	SULFATE	Report units:	MG/L
Dlr:	0.5		
Sample date:	08-FEB-12	Finding:	0.21
Chemical:	FLUORIDE (F) (NATURAL-SOURCE)	Report units:	MG/L
Dlr:	0.1		
Sample date:	08-FEB-12	Finding:	0.6
Chemical:	LANGELIER INDEX @ 60 C	Report units:	Not Reported
Dlr:	0.		
Sample date:	08-FEB-12	Finding:	13.
Chemical:	AGGRSSIVE INDEX (CORROSIVITY)	Report units:	Not Reported
Dlr:	0.		
Sample date:	08-FEB-12	Finding:	350.
Chemical:	TOTAL DISSOLVED SOLIDS	Report units:	MG/L
Dlr:	0.		
Sample date:	09-JAN-12	Finding:	7.91
Chemical:	PH, FIELD	Report units:	Not Reported
Dlr:	0.		

E17
NNE
1/2 - 1 Mile
Lower

CA WELLS 7845

Seq:	7845	Prim sta c:	07S/02W-12M02 M
Frds no:	4310018002	County:	43
District:	05	User id:	HEN
System no:	4310018	Water type:	G
Source nam:	HOMESTEAD WELL 02	Station ty:	WELL/AMBNT/MUN/INTAKE/SUPPLY
Latitude:	372000.0	Longitude:	1220200.0
Precision:	8	Status:	AU
Comment 1:	Not Reported	Comment 2:	Not Reported
Comment 3:	Not Reported	Comment 4:	Not Reported
Comment 5:	Not Reported	Comment 6:	Not Reported
Comment 7:	Not Reported		
System no:	4310018	System nam:	City Of Cupertino
Hqname:	Not Reported	Address:	10300 TORRE AVE
City:	CUPERTINO	State:	CA
Zip:	95014	Zip ext:	Not Reported
Pop serv:	18200	Connection:	4199
Area serve:	CUPERTINO		
Sample date:	18-JAN-18	Finding:	4.1
Chemical:	NITRATE (AS N)	Report units:	MG/L
Dlr:	0.4		
Sample date:	12-JAN-17	Finding:	4.1
Chemical:	NITRATE (AS N)	Report units:	MG/L
Dlr:	0.4		

Sample date:	12-JAN-17	Finding:	4.1
Chemical:	NITRATE (AS N)	Report units:	MG/L
Dlr:	0.4		
Sample date:	11-JAN-16	Finding:	5.e-002
Chemical:	LANGELIER INDEX AT SOURCE TEMP.	Report units:	Not Reported
Dlr:	0.		
Sample date:	11-JAN-16	Finding:	510.
Chemical:	TOTAL DISSOLVED SOLIDS	Report units:	MG/L
Dlr:	0.		
Sample date:	11-JAN-16	Finding:	1.4
Chemical:	CHROMIUM, HEXAVALENT	Report units:	UG/L
Dlr:	1.		
Sample date:	11-JAN-16	Finding:	110.
Chemical:	BARIUM	Report units:	UG/L
Dlr:	100.		
Sample date:	11-JAN-16	Finding:	0.16
Chemical:	FLUORIDE (F) (NATURAL-SOURCE)	Report units:	MG/L
Dlr:	0.1		
Sample date:	11-JAN-16	Finding:	45.
Chemical:	SULFATE	Report units:	MG/L
Dlr:	0.5		
Sample date:	11-JAN-16	Finding:	1.2
Chemical:	POTASSIUM	Report units:	MG/L
Dlr:	0.		
Sample date:	11-JAN-16	Finding:	24.
Chemical:	SODIUM	Report units:	MG/L
Dlr:	0.		
Sample date:	11-JAN-16	Finding:	22.
Chemical:	MAGNESIUM	Report units:	MG/L
Dlr:	0.		
Sample date:	11-JAN-16	Finding:	87.
Chemical:	CALCIUM	Report units:	MG/L
Dlr:	0.		
Sample date:	11-JAN-16	Finding:	307.
Chemical:	HARDNESS (TOTAL) AS CACO3	Report units:	MG/L
Dlr:	0.		
Sample date:	11-JAN-16	Finding:	4.2
Chemical:	NITRATE (AS N)	Report units:	MG/L
Dlr:	0.4		
Sample date:	11-JAN-16	Finding:	330.
Chemical:	BICARBONATE ALKALINITY	Report units:	MG/L
Dlr:	0.		
Sample date:	11-JAN-16	Finding:	270.
Chemical:	ALKALINITY (TOTAL) AS CACO3	Report units:	MG/L
Dlr:	0.		
Sample date:	11-JAN-16	Finding:	7.4
Chemical:	PH, LABORATORY	Report units:	Not Reported

Dlr:	0.		
Sample date:	11-JAN-16	Finding:	700.
Chemical:	SPECIFIC CONDUCTANCE	Report units:	US
Dlr:	0.		
Sample date:	11-JAN-16	Finding:	22.
Chemical:	CARBON DIOXIDE	Report units:	UG/L
Dlr:	0.		
Sample date:	11-JAN-16	Finding:	0.37
Chemical:	TURBIDITY, LABORATORY	Report units:	NTU
Dlr:	0.1		
Sample date:	11-JAN-16	Finding:	12.17
Chemical:	AGGRSSIVE INDEX (CORROSIVITY)	Report units:	Not Reported
Dlr:	0.		
Sample date:	11-JAN-16	Finding:	4.2
Chemical:	NITRATE + NITRITE (AS N)	Report units:	MG/L
Dlr:	0.4		
Sample date:	11-JAN-16	Finding:	45.
Chemical:	CHLORIDE	Report units:	MG/L
Dlr:	0.		
Sample date:	07-NOV-13	Finding:	0.3
Chemical:	GROSS ALPHA COUNTING ERROR	Report units:	PCI/L
Dlr:	0.		
Sample date:	07-NOV-13	Finding:	0.8
Chemical:	GROSS ALPHA MDA95	Report units:	PCI/L
Dlr:	0.		
Sample date:	12-AUG-13	Finding:	0.66
Chemical:	RADIUM 228 COUNTING ERROR	Report units:	PCI/L
Dlr:	0.		
Sample date:	12-AUG-13	Finding:	1.2
Chemical:	RADIUM 228 MDA95	Report units:	PCI/L
Dlr:	0.		
Sample date:	09-MAY-13	Finding:	0.6
Chemical:	GROSS ALPHA COUNTING ERROR	Report units:	PCI/L
Dlr:	0.		
Sample date:	09-MAY-13	Finding:	1.7
Chemical:	GROSS ALPHA MDA95	Report units:	PCI/L
Dlr:	0.		
Sample date:	31-JAN-13	Finding:	1.3
Chemical:	GROSS ALPHA MDA95	Report units:	PCI/L
Dlr:	0.		
Sample date:	31-JAN-13	Finding:	1.6
Chemical:	CHROMIUM, HEXAVALENT	Report units:	UG/L
Dlr:	1.		
Sample date:	31-JAN-13	Finding:	0.7
Chemical:	GROSS ALPHA COUNTING ERROR	Report units:	PCI/L
Dlr:	0.		

Sample date:	19-JUL-12	Finding:	47.
Chemical:	SULFATE	Report units:	MG/L
Dlr:	0.5		
Sample date:	19-JUL-12	Finding:	47.
Chemical:	CHLORIDE	Report units:	MG/L
Dlr:	0.		
Sample date:	19-JUL-12	Finding:	1.2
Chemical:	POTASSIUM	Report units:	MG/L
Dlr:	0.		
Sample date:	19-JUL-12	Finding:	26.
Chemical:	SODIUM	Report units:	MG/L
Dlr:	0.		
Sample date:	19-JUL-12	Finding:	27.
Chemical:	MAGNESIUM	Report units:	MG/L
Dlr:	0.		
Sample date:	19-JUL-12	Finding:	100.
Chemical:	CALCIUM	Report units:	MG/L
Dlr:	0.		
Sample date:	19-JUL-12	Finding:	364.
Chemical:	HARDNESS (TOTAL) AS CACO3	Report units:	MG/L
Dlr:	0.		
Sample date:	19-JUL-12	Finding:	350.
Chemical:	BICARBONATE ALKALINITY	Report units:	MG/L
Dlr:	0.		
Sample date:	19-JUL-12	Finding:	280.
Chemical:	ALKALINITY (TOTAL) AS CACO3	Report units:	MG/L
Dlr:	0.		
Sample date:	19-JUL-12	Finding:	6.59
Chemical:	PH, LABORATORY	Report units:	Not Reported
Dlr:	0.		
Sample date:	19-JUL-12	Finding:	750.
Chemical:	SPECIFIC CONDUCTANCE	Report units:	US
Dlr:	0.		
Sample date:	19-JUL-12	Finding:	120.
Chemical:	BARIUM	Report units:	UG/L
Dlr:	100.		
Sample date:	19-JUL-12	Finding:	520.
Chemical:	TOTAL DISSOLVED SOLIDS	Report units:	MG/L
Dlr:	0.		
Sample date:	19-JUL-12	Finding:	130000.
Chemical:	CARBON DIOXIDE	Report units:	UG/L
Dlr:	0.		
Sample date:	19-JUL-12	Finding:	0.25
Chemical:	TURBIDITY, LABORATORY	Report units:	NTU
Dlr:	0.1		
Sample date:	19-JUL-12	Finding:	11.45
Chemical:	AGGRSSIVE INDEX (CORROSIVITY)	Report units:	Not Reported

Dlr:	0.		
Sample date:	19-JUL-12	Finding:	3200.
Chemical:	NITRATE + NITRITE (AS N)	Report units:	MG/L
Dlr:	0.4		
Sample date:	19-JUL-12	Finding:	0.18
Chemical:	FLUORIDE (F) (NATURAL-SOURCE)	Report units:	MG/L
Dlr:	0.1		
Sample date:	12-JUL-12	Finding:	750.
Chemical:	SPECIFIC CONDUCTANCE	Report units:	US
Dlr:	0.		

D18
WSW **CA WELLS** **CAEDF0000050608**
1/2 - 1 Mile
Higher

Well ID:	T10000004477-SB-8	Well Type:	MONITORING
Source:	EDF	Other Name:	SB-8
GAMA PFAS Testing:	Not Reported		
Groundwater Quality Data:	https://gamagroundwater.waterboards.ca.gov/gama/gamamap/public/GamaDataDisplay.asp?dataset=EDF&samp_date=&global_id=T10000004477&assigned_name=SB-8&store_num=		
GeoTracker Data:	https://geotracker.waterboards.ca.gov/profile_report.asp?cmd=MWEDFResults&global_id=T10000004477&assigned_name=SB-8		

D19
WSW **CA WELLS** **CAEDF0000120038**
1/2 - 1 Mile
Higher

Well ID:	T10000004477-MW-2	Well Type:	MONITORING
Source:	EDF	Other Name:	MW-2
GAMA PFAS Testing:	Not Reported		
Groundwater Quality Data:	https://gamagroundwater.waterboards.ca.gov/gama/gamamap/public/GamaDataDisplay.asp?dataset=EDF&samp_date=&global_id=T10000004477&assigned_name=MW-2&store_num=		
GeoTracker Data:	https://geotracker.waterboards.ca.gov/profile_report.asp?cmd=MWEDFResults&global_id=T10000004477&assigned_name=MW-2		

F20
SSE **CA WELLS** **CAEDF0000141915**
1/2 - 1 Mile
Lower

Well ID:	T0608543715-MW-4	Well Type:	MONITORING
Source:	EDF	Other Name:	MW-4
GAMA PFAS Testing:	Not Reported		
Groundwater Quality Data:	https://gamagroundwater.waterboards.ca.gov/gama/gamamap/public/GamaDataDisplay.asp?dataset=EDF&samp_date=&global_id=T0608543715&assigned_name=MW-4&store_num=		
GeoTracker Data:	https://geotracker.waterboards.ca.gov/profile_report.asp?cmd=MWEDFResults&global_id=T0608543715&assigned_name=MW-4		

Map ID Direction Distance Elevation	Database	EDR ID Number
F21 **SSE** **1/2 - 1 Mile** **Lower**	**CA WELLS**	**CAEDF0000072351**

Well ID:	T0608543715-MW-3	Well Type:	MONITORING
Source:	EDF	Other Name:	MW-3
GAMA PFAS Testing:	Not Reported		
Groundwater Quality Data:	https://gamagroundwater.waterboards.ca.gov/gama/gamamap/public/GamaDataDisplay.asp?dataset=EDF&samp_date=&global_id=T0608543715&assigned_name=MW-3&store_num=		
GeoTracker Data:	https://geotracker.waterboards.ca.gov/profile_report.asp?cmd=MWEDFResults&global_id=T0608543715&assigned_name=MW-3		

F22 **SE** **1/2 - 1 Mile** **Lower**	**CA WELLS**	**CAEDF0000109438**

Well ID:	T0608543715-MW-7	Well Type:	MONITORING
Source:	EDF	Other Name:	MW-7
GAMA PFAS Testing:	Not Reported		
Groundwater Quality Data:	https://gamagroundwater.waterboards.ca.gov/gama/gamamap/public/GamaDataDisplay.asp?dataset=EDF&samp_date=&global_id=T0608543715&assigned_name=MW-7&store_num=		
GeoTracker Data:	https://geotracker.waterboards.ca.gov/profile_report.asp?cmd=MWEDFResults&global_id=T0608543715&assigned_name=MW-7		

D23 **WSW** **1/2 - 1 Mile** **Higher**	**CA WELLS**	**CAEDF0000074372**

Well ID:	T10000004477-MW-1	Well Type:	MONITORING
Source:	EDF	Other Name:	MW-1
GAMA PFAS Testing:	Not Reported		
Groundwater Quality Data:	https://gamagroundwater.waterboards.ca.gov/gama/gamamap/public/GamaDataDisplay.asp?dataset=EDF&samp_date=&global_id=T10000004477&assigned_name=MW-1&store_num=		
GeoTracker Data:	https://geotracker.waterboards.ca.gov/profile_report.asp?cmd=MWEDFResults&global_id=T10000004477&assigned_name=MW-1		

F24 **SSE** **1/2 - 1 Mile** **Lower**	**CA WELLS**	**CAEDF0000085766**

Well ID:	T0608543715-EX-2	Well Type:	MONITORING
Source:	EDF	Other Name:	EX-2
GAMA PFAS Testing:	Not Reported		
Groundwater Quality Data:	https://gamagroundwater.waterboards.ca.gov/gama/gamamap/public/GamaDataDisplay.asp?dataset=EDF&samp_date=&global_id=T0608543715&assigned_name=EX-2&store_num=		
GeoTracker Data:	https://geotracker.waterboards.ca.gov/profile_report.asp?cmd=MWEDFResults&global_id=T0608543715&assigned_name=EX-2		

Map ID Direction Distance Elevation	Database	EDR ID Number
F25 **SSE** **1/2 - 1 Mile** **Lower**	**CA WELLS**	**CAEDF0000135612**

Well ID:	T0608543715-MW-1	Well Type:	MONITORING
Source:	EDF	Other Name:	MW-1
GAMA PFAS Testing:	Not Reported		
Groundwater Quality Data:	https://gamagroundwater.waterboards.ca.gov/gama/gamamap/public/GamaDataDisplay.asp?dataset=EDF&samp_date=&global_id=T0608543715&assigned_name=MW-1&store_num=		
GeoTracker Data:	https://geotracker.waterboards.ca.gov/profile_report.asp?cmd=MWEDFResults&global_id=T0608543715&assigned_name=MW-1		

F26 **SSE** **1/2 - 1 Mile** **Lower**	**CA WELLS**	**CAEDF0000139597**

Well ID:	T0608543715-MW-2	Well Type:	MONITORING
Source:	EDF	Other Name:	MW-2
GAMA PFAS Testing:	Not Reported		
Groundwater Quality Data:	https://gamagroundwater.waterboards.ca.gov/gama/gamamap/public/GamaDataDisplay.asp?dataset=EDF&samp_date=&global_id=T0608543715&assigned_name=MW-2&store_num=		
GeoTracker Data:	https://geotracker.waterboards.ca.gov/profile_report.asp?cmd=MWEDFResults&global_id=T0608543715&assigned_name=MW-2		

F27 **SSE** **1/2 - 1 Mile** **Lower**	**CA WELLS**	**CAEDF0000038612**

Well ID:	T0608543715-EX-1	Well Type:	MONITORING
Source:	EDF	Other Name:	EX-1
GAMA PFAS Testing:	Not Reported		
Groundwater Quality Data:	https://gamagroundwater.waterboards.ca.gov/gama/gamamap/public/GamaDataDisplay.asp?dataset=EDF&samp_date=&global_id=T0608543715&assigned_name=EX-1&store_num=		
GeoTracker Data:	https://geotracker.waterboards.ca.gov/profile_report.asp?cmd=MWEDFResults&global_id=T0608543715&assigned_name=EX-1		

F28 **SSE** **1/2 - 1 Mile** **Lower**	**CA WELLS**	**CAEDF0000081325**

Well ID:	T0608543715-MW-6	Well Type:	MONITORING
Source:	EDF	Other Name:	MW-6
GAMA PFAS Testing:	Not Reported		
Groundwater Quality Data:	https://gamagroundwater.waterboards.ca.gov/gama/gamamap/public/GamaDataDisplay.asp?dataset=EDF&samp_date=&global_id=T0608543715&assigned_name=MW-6&store_num=		
GeoTracker Data:	https://geotracker.waterboards.ca.gov/profile_report.asp?cmd=MWEDFResults&global_id=T0608543715&assigned_name=MW-6		

Map ID Direction Distance Elevation	Database	EDR ID Number
29 **WNW** **1/2 - 1 Mile** **Higher**	**CA WELLS**	**CADWR0000032549**

Well ID:	07S02W14G001M	Well Type:	UNK
Source:	Department of Water Resources		
Other Name:	07S02W14G001M	GAMA PFAS Testing:	Not Reported
Groundwater Quality Data:	https://gamagroundwater.waterboards.ca.gov/gama/gamamap/public/GamaDataDisplay.asp?dataset=DWR&samp_date=&global_id=&assigned_name=07S02W14G001M&store_num=		
GeoTracker Data:	Not Reported		

F30 **SE** **1/2 - 1 Mile** **Lower**	**CA WELLS**	**CAEDF0000063453**	

Well ID:	T0608543715-MW-5	Well Type:	MONITORING
Source:	EDF	Other Name:	MW-5
GAMA PFAS Testing:	Not Reported		
Groundwater Quality Data:	https://gamagroundwater.waterboards.ca.gov/gama/gamamap/public/GamaDataDisplay.asp?dataset=EDF&samp_date=&global_id=T0608543715&assigned_name=MW-5&store_num=		
GeoTracker Data:	https://geotracker.waterboards.ca.gov/profile_report.asp?cmd=MWEDFResults&global_id=T0608543715&assigned_name=MW-5		

F31 **SSE** **1/2 - 1 Mile** **Lower**	**CA WELLS**	**CAEDF0000012818**	

Well ID:	T0608543715-MW-8	Well Type:	MONITORING
Source:	EDF	Other Name:	MW-8
GAMA PFAS Testing:	Not Reported		
Groundwater Quality Data:	https://gamagroundwater.waterboards.ca.gov/gama/gamamap/public/GamaDataDisplay.asp?dataset=EDF&samp_date=&global_id=T0608543715&assigned_name=MW-8&store_num=		
GeoTracker Data:	https://geotracker.waterboards.ca.gov/profile_report.asp?cmd=MWEDFResults&global_id=T0608543715&assigned_name=MW-8		

---

32 **ESE** **1/2 - 1 Mile** **Lower**	**CA WELLS**	**CADWR0000029003**	

Well ID:	07S01W18N001M	Well Type:	UNK
Source:	Department of Water Resources		
Other Name:	07S01W18N001M	GAMA PFAS Testing:	Not Reported
Groundwater Quality Data:	https://gamagroundwater.waterboards.ca.gov/gama/gamamap/public/GamaDataDisplay.asp?dataset=DWR&samp_date=&global_id=&assigned_name=07S01W18N001M&store_num=		
GeoTracker Data:	Not Reported		

Map ID Direction Distance Elevation	Database	EDR ID Number
33 **NW** **1/2 - 1 Mile** **Lower**	**CA WELLS**	**CADWR0000011051**

Well ID:	07S02W11R001M	Well Type:	UNK
Source:	Department of Water Resources		
Other Name:	07S02W11R001M	GAMA PFAS Testing:	Not Reported
Groundwater Quality Data:	https://gamagroundwater.waterboards.ca.gov/gama/gamamap/public/GamaDataDisplay.asp?dataset=DWR&samp_date=&global_id=&assigned_name=07S02W11R001M&store_num=		
GeoTracker Data:	Not Reported		

G34 **East** **1/2 - 1 Mile** **Lower**	**CA WELLS**	**CAEDF0000076133**

Well ID:	T0608501271-MW-1	Well Type:	MONITORING
Source:	EDF	Other Name:	MW-1
GAMA PFAS Testing:	Not Reported		
Groundwater Quality Data:	https://gamagroundwater.waterboards.ca.gov/gama/gamamap/public/GamaDataDisplay.asp?dataset=EDF&samp_date=&global_id=T0608501271&assigned_name=MW-1&store_num=		
GeoTracker Data:	https://geotracker.waterboards.ca.gov/profile_report.asp?cmd=MWEDFResults&global_id=T0608501271&assigned_name=MW-1		

G35 **East** **1/2 - 1 Mile** **Lower**	**CA WELLS**	**CAEDF0000004293**

Well ID:	T0608501271-MW-3	Well Type:	MONITORING
Source:	EDF	Other Name:	MW-3
GAMA PFAS Testing:	Not Reported		
Groundwater Quality Data:	https://gamagroundwater.waterboards.ca.gov/gama/gamamap/public/GamaDataDisplay.asp?dataset=EDF&samp_date=&global_id=T0608501271&assigned_name=MW-3&store_num=		
GeoTracker Data:	https://geotracker.waterboards.ca.gov/profile_report.asp?cmd=MWEDFResults&global_id=T0608501271&assigned_name=MW-3		

G36 **East** **1/2 - 1 Mile** **Lower**	**CA WELLS**	**CAEDF0000085024**

Well ID:	T0608501271-MW-2	Well Type:	MONITORING
Source:	EDF	Other Name:	MW-2
GAMA PFAS Testing:	Not Reported		
Groundwater Quality Data:	https://gamagroundwater.waterboards.ca.gov/gama/gamamap/public/GamaDataDisplay.asp?dataset=EDF&samp_date=&global_id=T0608501271&assigned_name=MW-2&store_num=		
GeoTracker Data:	https://geotracker.waterboards.ca.gov/profile_report.asp?cmd=MWEDFResults&global_id=T0608501271&assigned_name=MW-2		

Map ID Direction Distance Elevation	Database	EDR ID Number
H37 **North** **1/2 - 1 Mile** **Lower**	**CA WELLS**	**CAPFAS000001138**

Well ID:	4310018-002	Well Type:	MUNICIPAL
Source:	Department of Health Services		
Other Name:	FRANCO COURT WELL 02	GAMA PFAS Testing:	Yes
Groundwater Quality Data:	https://gamagroundwater.waterboards.ca.gov/gama/gamamap/public/GamaDataDisplay.asp?dataset=DHS&samp_date=&global_id=&assigned_name=4310018-002&store_num=		
GeoTracker Data:	Not Reported		

H38 **North** **1/2 - 1 Mile** **Lower**	**CA WELLS**	**CADDW2000021775**

GAMA:

Well ID:	CA4310018_002_002	Well Type:	MUNICIPAL
Source:	DDW	Other Names:	4310018-002
GAMA Pfas testing:	Not Reported		
Groundwater Quality Data:	https://gamagroundwater.waterboards.ca.gov/gama/gamamap/public/GamaDataDisplay.asp?dataset=DHS&samp_date=&global_id=&assigned_name=CA4310018_002_002&store_num=		
GeoTracker Data:	Not Reported		

---

39 **NW** **1/2 - 1 Mile** **Higher**	**CA WELLS**	**7841**

Seq:	7841	Prim sta c:	07S/02W-11G02 M
Frds no:	4310014012	County:	43
District:	05	User id:	HEN
System no:	4310014	Water type:	G
Source nam:	WESTMOOR 01	Station ty:	WELL/AMBNT/MUN/INTAKE/SUPPLY
Latitude:	372000.0	Longitude:	1220300.0
Precision:	8	Status:	AU
Comment 1:	Not Reported	Comment 2:	Not Reported
Comment 3:	Not Reported	Comment 4:	Not Reported
Comment 5:	Not Reported	Comment 6:	Not Reported
Comment 7:	Not Reported		

System no:	4310014	System nam:	City Of Sunnyvale
Hqname:	Not Reported	Address:	P.O. BOX 3707
City:	SUNNYVALE	State:	CA
Zip:	94086	Zip ext:	Not Reported
Pop serv:	120000	Connection:	27673
Area serve:	SUNNYVALE CITY		

Sample date:	07-MAR-17	Finding:	2.13
Chemical:	NITRATE (AS N)	Report units:	MG/L
Dlr:	0.4		

Sample date:	15-MAR-16	Finding:	2.1
Chemical:	NITRATE (AS N)	Report units:	MG/L
Dlr:	0.4		

Sample date:	11-FEB-15	Finding:	660.
Chemical:	SPECIFIC CONDUCTANCE	Report units:	US
Dlr:	0.		
Sample date:	11-FEB-15	Finding:	13.
Chemical:	AGGRSSIVE INDEX (CORROSIVITY)	Report units:	Not Reported
Dlr:	0.		
Sample date:	11-FEB-15	Finding:	0.64
Chemical:	LANGELIER INDEX @ 60 C	Report units:	Not Reported
Dlr:	0.		
Sample date:	11-FEB-15	Finding:	380.
Chemical:	TOTAL DISSOLVED SOLIDS	Report units:	MG/L
Dlr:	0.		
Sample date:	11-FEB-15	Finding:	79.
Chemical:	ZINC	Report units:	UG/L
Dlr:	50.		
Sample date:	11-FEB-15	Finding:	110.
Chemical:	BARIUM	Report units:	UG/L
Dlr:	100.		
Sample date:	11-FEB-15	Finding:	0.14
Chemical:	FLUORIDE (F) (NATURAL-SOURCE)	Report units:	MG/L
Dlr:	0.1		
Sample date:	11-FEB-15	Finding:	42.
Chemical:	SULFATE	Report units:	MG/L
Dlr:	0.5		
Sample date:	11-FEB-15	Finding:	39.
Chemical:	CHLORIDE	Report units:	MG/L
Dlr:	0.		
Sample date:	11-FEB-15	Finding:	23.
Chemical:	SODIUM	Report units:	MG/L
Dlr:	0.		
Sample date:	11-FEB-15	Finding:	24.
Chemical:	MAGNESIUM	Report units:	MG/L
Dlr:	0.		
Sample date:	11-FEB-15	Finding:	94.
Chemical:	CALCIUM	Report units:	MG/L
Dlr:	0.		
Sample date:	11-FEB-15	Finding:	330.
Chemical:	HARDNESS (TOTAL) AS CACO3	Report units:	MG/L
Dlr:	0.		
Sample date:	11-FEB-15	Finding:	320.
Chemical:	BICARBONATE ALKALINITY	Report units:	MG/L
Dlr:	0.		
Sample date:	11-FEB-15	Finding:	260.
Chemical:	ALKALINITY (TOTAL) AS CACO3	Report units:	MG/L
Dlr:	0.		
Sample date:	11-FEB-15	Finding:	7.8
Chemical:	PH, LABORATORY	Report units:	Not Reported

Dlr:	0.		
Sample date:	04-NOV-14	Finding:	1.2
Chemical:	CHROMIUM, HEXAVALENT	Report units:	UG/L
Dlr:	1.		
Sample date:	05-MAR-14	Finding:	0.22
Chemical:	GROSS ALPHA COUNTING ERROR	Report units:	PCI/L
Dlr:	0.		
Sample date:	05-MAR-14	Finding:	1.64
Chemical:	GROSS ALPHA MDA95	Report units:	PCI/L
Dlr:	0.		
Sample date:	12-MAR-13	Finding:	6.2
Chemical:	NITRATE (AS NO3)	Report units:	MG/L
Dlr:	2.		
Sample date:	22-FEB-12	Finding:	110.
Chemical:	BARIUM	Report units:	UG/L
Dlr:	100.		
Sample date:	22-FEB-12	Finding:	0.2
Chemical:	FLUORIDE (F) (NATURAL-SOURCE)	Report units:	MG/L
Dlr:	0.1		
Sample date:	22-FEB-12	Finding:	39.
Chemical:	SULFATE	Report units:	MG/L
Dlr:	0.5		
Sample date:	22-FEB-12	Finding:	35.
Chemical:	CHLORIDE	Report units:	MG/L
Dlr:	0.		
Sample date:	22-FEB-12	Finding:	23.
Chemical:	SODIUM	Report units:	MG/L
Dlr:	0.		
Sample date:	22-FEB-12	Finding:	23.
Chemical:	MAGNESIUM	Report units:	MG/L
Dlr:	0.		
Sample date:	22-FEB-12	Finding:	88.
Chemical:	CALCIUM	Report units:	MG/L
Dlr:	0.		
Sample date:	22-FEB-12	Finding:	320.
Chemical:	HARDNESS (TOTAL) AS CACO3	Report units:	MG/L
Dlr:	0.		
Sample date:	22-FEB-12	Finding:	380.
Chemical:	TOTAL DISSOLVED SOLIDS	Report units:	MG/L
Dlr:	0.		
Sample date:	22-FEB-12	Finding:	250.
Chemical:	ALKALINITY (TOTAL) AS CACO3	Report units:	MG/L
Dlr:	0.		
Sample date:	22-FEB-12	Finding:	310.
Chemical:	BICARBONATE ALKALINITY	Report units:	MG/L
Dlr:	0.		

GEOCHECK® - PHYSICAL SETTING SOURCE MAP FINDINGS

Sample date:	22-FEB-12	Finding:	8.
Chemical:	PH, LABORATORY	Report units:	Not Reported
Dlr:	0.		

Sample date:	22-FEB-12	Finding:	650.
Chemical:	SPECIFIC CONDUCTANCE	Report units:	US
Dlr:	0.		

GEOCHECK® - PHYSICAL SETTING SOURCE MAP FINDINGS
RADON

AREA RADON INFORMATION

State Database: CA Radon

Radon Test Results

Zipcode	Num Tests	> 4 pCi/L
95014	47	0

Federal EPA Radon Zone for SANTA CLARA County: 2

Note: Zone 1 indoor average level > 4 pCi/L.
: Zone 2 indoor average level >= 2 pCi/L and <= 4 pCi/L.
: Zone 3 indoor average level < 2 pCi/L.

Federal Area Radon Information for Zip Code: 95014

Number of sites tested: 3

Area	Average Activity	% <4 pCi/L	% 4-20 pCi/L	% >20 pCi/L
Living Area - 1st Floor	0.267 pCi/L	100%	0%	0%
Living Area - 2nd Floor	Not Reported	Not Reported	Not Reported	Not Reported
Basement	Not Reported	Not Reported	Not Reported	Not Reported

PHYSICAL SETTING SOURCE RECORDS SEARCHED

TOPOGRAPHIC INFORMATION

USGS 7.5' Digital Elevation Model (DEM)
Source: United States Geologic Survey
EDR acquired the USGS 7.5' Digital Elevation Model in 2002 and updated it in 2006. The 7.5 minute DEM corresponds to the USGS 1:24,000- and 1:25,000-scale topographic quadrangle maps. The DEM provides elevation data with consistent elevation units and projection.

Current USGS 7.5 Minute Topographic Map
Source: U.S. Geological Survey

HYDROLOGIC INFORMATION

Flood Zone Data: This data was obtained from the Federal Emergency Management Agency (FEMA). It depicts 100-year and 500-year flood zones as defined by FEMA. It includes the National Flood Hazard Layer (NFHL) which incorporates Flood Insurance Rate Map (FIRM) data and Q3 data from FEMA in areas not covered by NFHL.
Source: FEMA
Telephone: 877-336-2627
Date of Government Version: 2003, 2015

NWI: National Wetlands Inventory. This data, available in select counties across the country, was obtained by EDR in 2002, 2005, 2010 and 2015 from the U.S. Fish and Wildlife Service.

State Wetlands Data: Wetland Inventory
Source: Department of Fish and Wildlife
Telephone: 916-445-0411

HYDROGEOLOGIC INFORMATION

AQUIFLOW[R] Information System
Source: EDR proprietary database of groundwater flow information
EDR has developed the AQUIFLOW Information System (AIS) to provide data on the general direction of groundwater flow at specific points. EDR has reviewed reports submitted to regulatory authorities at select sites and has extracted the date of the report, hydrogeologically determined groundwater flow direction and depth to water table information.

GEOLOGIC INFORMATION

Geologic Age and Rock Stratigraphic Unit
Source: P.G. Schruben, R.E. Arndt and W.J. Bawiec, Geology of the Conterminous U.S. at 1:2,500,000 Scale - A digital representation of the 1974 P.B. King and H.M. Beikman Map, USGS Digital Data Series DDS - 11 (1994).

STATSGO: State Soil Geographic Database
Source: Department of Agriculture, Natural Resources Conservation Service (NRCS)
The U.S. Department of Agriculture's (USDA) Natural Resources Conservation Service (NRCS) leads the national Conservation Soil Survey (NCSS) and is responsible for collecting, storing, maintaining and distributing soil survey information for privately owned lands in the United States. A soil map in a soil survey is a representation of soil patterns in a landscape. Soil maps for STATSGO are compiled by generalizing more detailed (SSURGO) soil survey maps.

SSURGO: Soil Survey Geographic Database
Source: Department of Agriculture, Natural Resources Conservation Service (NRCS)
Telephone: 800-672-5559
SSURGO is the most detailed level of mapping done by the Natural Resources Conservation Service, mapping scales generally range from 1:12,000 to 1:63,360. Field mapping methods using national standards are used to construct the soil maps in the Soil Survey Geographic (SSURGO) database. SSURGO digitizing duplicates the original soil survey maps. This level of mapping is designed for use by landowners, townships and county natural resource planning and management.

PHYSICAL SETTING SOURCE RECORDS SEARCHED

LOCAL / REGIONAL WATER AGENCY RECORDS

FEDERAL WATER WELLS

PWS: Public Water Systems
Source: EPA/Office of Drinking Water
Telephone: 202-564-3750
Public Water System data from the Federal Reporting Data System. A PWS is any water system which provides water to at least 25 people for at least 60 days annually. PWSs provide water from wells, rivers and other sources.

PWS ENF: Public Water Systems Violation and Enforcement Data
Source: EPA/Office of Drinking Water
Telephone: 202-564-3750
Violation and Enforcement data for Public Water Systems from the Safe Drinking Water Information System (SDWIS) after August 1995. Prior to August 1995, the data came from the Federal Reporting Data System (FRDS).

USGS Water Wells: USGS National Water Inventory System (NWIS)
This database contains descriptive information on sites where the USGS collects or has collected data on surface water and/or groundwater. The groundwater data includes information on wells, springs, and other sources of groundwater.

OTHER STATE DATABASE INFORMATION

Groundwater Ambient Monitoring & Assessment Program
State Water Resources Control Board
Telephone: 916-341-5577
The GAMA Program is Californias comprehensive groundwater quality monitoring program. GAMA collects data by testing the untreated, raw water in different types of wells for naturally-occurring and man-made chemicals. The GAMA data includes Domestic, Monitoring and Municipal well types from the following sources, Department of Water Resources, Department of Heath Services, EDF, Agricultural Lands, Lawrence Livermore National Laboratory, Department of Pesticide Regulation, United States Geological Survey, Groundwater Ambient Monitoring and Assessment Program and Local Groundwater Projects.

Water Well Database
Source: Department of Water Resources
Telephone: 916-651-9648

California Drinking Water Quality Database
Source: Department of Public Health
Telephone: 916-324-2319
The database includes all drinking water compliance and special studies monitoring for the state of California since 1984. It consists of over 3,200,000 individual analyses along with well and water system information.

Geothermal Wells Listing
Department of Conservation
Telephone: 916-445-9686
Geothermal well means a well constructed to extract or return water to the ground after it has been used for heating or cooling purposes. Geothermal wells in California (except for wells on federal leases which are administered by the Bureau of Land Management) are permitted, drilled, operated, and permanently sealed and closed (plugged and abandoned) under requirements and procedures administered by the Geothermal Section of the Department of Conservations Geologic Energy Management Division (CalGEM, formerly DOGGR).

California Oil and Gas Well Locations
Source: Dept of Conservation, Geologic Energy Management Division
Telephone: 916-323-1779
Oil and Gas well locations in the state.

PHYSICAL SETTING SOURCE RECORDS SEARCHED

California Earthquake Fault Lines
Source: California Division of Mines and Geology
The fault lines displayed on EDR's Topographic map are digitized quaternary fault lines prepared in 1975 by the United State Geological Survey. Additional information (also from 1975) regarding activity at specific fault lines comes from California's Preliminary Fault Activity Map prepared by the California Division of Mines and Geology.

RADON

State Database: CA Radon
Source: Department of Public Health
Telephone: 916-210-8558
Radon Database for California

Area Radon Information
Source: USGS
Telephone: 703-356-4020
The National Radon Database has been developed by the U.S. Environmental Protection Agency (USEPA) and is a compilation of the EPA/State Residential Radon Survey and the National Residential Radon Survey. The study covers the years 1986 - 1992. Where necessary data has been supplemented by information collected at private sources such as universities and research institutions.

EPA Radon Zones
Source: EPA
Telephone: 703-356-4020
Sections 307 & 309 of IRAA directed EPA to list and identify areas of U.S. with the potential for elevated indoor radon levels.

OTHER

Airport Landing Facilities: Private and public use landing facilities
Source: Federal Aviation Administration, 800-457-6656

Epicenters: World earthquake epicenters, Richter 5 or greater
Source: Department of Commerce, National Oceanic and Atmospheric Administration

California Earthquake Fault Lines: The fault lines displayed on EDR's Topographic map are digitized quaternary fault lines, prepared in 1975 by the United State Geological Survey. Additional information (also from 1975) regarding activity at specific fault lines comes from California's Preliminary Fault Activity Map prepared by the California Division of Mines and Geology.

STREET AND ADDRESS INFORMATION

© 2015 TomTom North America, Inc. All rights reserved. This material is proprietary and the subject of copyright protection and other intellectual property rights owned by or licensed to Tele Atlas North America, Inc. The use of this material is subject to the terms of a license agreement. You will be held liable for any unauthorized copying or disclosure of this material.

APPENDIX G

RESUMES OF ENVIRONMENTAL PROFESSIONALS

DANIEL L. WOOD, PG

PROJECT GEOLOGIST

ENVIRONMENTAL ENGINEERING & PROJECT MANAGEMENT

Mr. Wood performs Phase I and Phase II site assessments and develops and implements site specific soil and groundwater management and remediation plans. Over the past six years at Langan he has refined his knowledge of Bay Area geology, honed his field sampling skillsets, gained experience with construction oversight roles, and built his knowledge base of environmental regulation compliance and the development and implementation of remediation plans, and is beginning to sharpen his project management skill sets. He has experience with sampling of soil, air, and water; data and sample collection from both vapor mitigation and water treatment systems; vapor barrier repair inspection; and NPDES permit compliance and reporting. Specifically, Mr. Wood has been involved in long-term projects covering the characterization and safe excavation of naturally occuring asbestos in South San Francisco, operation and maintenance of vapor mitigation systems in South San Francisco and Santa Clara, data and sample collecton and regulatory compliance for a water treatment systems in Mountain View and Berkeley. Additionally, Mr. Wood has experience in the site assessment and remediation of land and waters impacted by acid mine drainage and coal mining.

SELECTED PROJECTS

- 6815 San Leandro – Contaminant soil sampling and excavation oversight, Oakland, CA
- Hunters Point Block 56 – Environmental Site Characterization, San Francisco CA
- 2225, 2255, and 2285 Martin Avenue – Limited Environmental Site Characterization, Santa Clara CA
- Pointe Grand – Soil and Groundwater Mitigation Plan, South San Francisco CA
- Foundry – Dual Phase Extraction System O&M and Off-site Soil Vapor Investigation, Berkeley CA
- Intuit Bayshore Building – Water Treatment System Sampling, NPDES Compliance, and Reporting, Mountain View, CA
- City Place – Landfill Closed Displacement Test Pile Groundwater Monitoring, Condensate Trap Sampling, Santa Clara, CA
- Gateway of Pacific Phases 1, 2, and 3 - Asbestos Dust Mitigation Plan Implementation and Environmental Oversight, South San Francisco, CA

SELECTED PUBLICATIONS, REPORTS, AND PRESENTATIONS

"Carbide Lime Treatment of Acid Mine Drainage Impacted Soils in the Huff Run Watershed of Northeast Ohio." GSA Annual Meeting, Seattle, Washington, 2017.

"Origins and Evolution of amphibolite from the glade gap exposures of the Chunky Gal/Buck Creek Mafic-Ultramafic Complex, Western North Carolina." GSA Annual Meeting, Baltimore, Maryland, 2015.

EDUCATION

M.S., Geology
Kent State University

B.S., Geology
University of South Florida

Associate of Arts
Seminole State College

PROFESSIONAL REGISTRATION

Professional Geologist (PG) in CA

SOFTWARE TRAINING

Sigma Plot. Geochemist Workbench, 3Ds Max, AutoCad (Basic)

CERTIFICATIONS

40 Hour OSHA Hazardous Waste Operations and Emergency Response (HAZWOPER) (29 CFR 1910.120)

American Red Cross
First Aid/CPR/AED
May 2019

PETER CUSACK

ASSOCIATE PRINCIPAL

ENVIRONMENTAL ENGINEERING

Mr. Cusack has 33 years of experience managing and implementing hazardous waste characterization and remediation projects. His experience includes pre-acquisition site assessments, site investigations, removal of underground storage tanks, Phase II investigations, soil, soil vapor, and groundwater sampling and remediation, development of soil management plans, aquifer pumping tests, contractor oversight, and field inspection for numerous construction projects and preparation of site closure reports. His work is often done in coordination with our geotechnical practice. He has extensive experience in site investigations and regulatory agency interaction prior to, and during, new construction/development.

SELECTED PROJECTS

- Environmental Site Assessments, Numerous Throughout the Bay Area
- Over 175 Soil, Soil Vapor, and Groundwater Site Investigations Throughout the Bay Area

Academic

- National Center for International Schools, San Francisco, CA
- UCSF Mission Bay Campus, San Francisco, CA
- University of San Francisco, Malloy Hall, San Francisco, CA
- Campus Community Center, Building 21B, Mission Bay, San Francisco, CA
- Hastings College of Law Property, San Francisco, CA
- San Jose Evergreen Community College District, South Campus Development & Automotive Tech Building, San Jose, CA
- Tenderloin Elementary School, San Francisco, CA

Affordable Housing

- 2060 Folsom Street, Chinatown Community Development Center (CCDC) & Mission Economic Development Agency (MEDA), San Francisco, CA
- Firehouse Square, MidPen Housing Corp, Belmont, CA
- Brooklyn Basin Parcels A and F, MidPen Housing Corp, Oakland, CA
- Downtown San Mateo Parcels, MidPen Housing Corp, San Mateo, CA
- 1178 Sonora Court, MidPen Housing Corp, Sunnyvale, CA
- 707 Bradford Street, MidPen Housing Corp, San Mateo, CA
- 9th and Jessie Street, Multi-Family Residential, San Francisco, CA
- Hotel Essex, 684 Ellis Street, Mercy Housing, San Francisco, CA
- Natalie Gubb Commons, Transbay Block 7 | Mercy Housing, San Francisco, CA
- Mission Bay Block 6 West | Mercy Housing, San Francisco, CA
- 1064 Mission | Mercy Housing, San Francisco, CA
- 600 7th Street | Mercy Housing, San Francisco, CA
- Casa de la Misión | Mercy Housing, San Francisco, CA

EDUCATION

Bachelor of Technology, Civil Engineering
Rochester Institute of Technology

PROFESSIONAL REGISTRATION

Registered Environmental Assessor

40-Hour Hazardous Waste Operations and Emergency Response Standard (HAZWOPER)

C4 HAZWOPER Supervisor

First Aid and CPR

Contractor State License #979216, Class A, HAZ

AFFILIATIONS

National Ground Water Association, 1992–Present

- Bill Sorro Community, 200 Sixth Street | Mercy Housing, San Francisco, CA
- 10th & Mission Family Housing | Mercy Housing, Phases I & II ESAs, Soil Management Plan, and Closure Report, San Francisco, CA
- 1180 Fourth Street | Mercy Housing, San Francisco, CA
- 1300 Roosevelt Avenue (Hacienda Project) | Mercy Housing, Richmond, CA
- 165 Eighth Street | Mercy Housing, San Francisco, CA
- 201 Turk Street, Affordable Multi-Family Residential, San Francisco, CA
- 6730 Mission | Mercy Housing, Daly City, CA
- 99 School Street | Mercy Housing, Daly City, CA
- Civic Center Residence | TNDC, 44 McAllister Street, San Francisco, CA
- Edith Witt Senior Community, Ninth & Mission | Mercy Housing, San Francisco, CA
- Episcopal Community Services (ECS) of San Francisco, 165 8th Street, San Francisco, CA
- Kelly Cullen Community, 220 Golden Gate Avenue | TNDC, San Francisco, CA
- Mid-Peninsula Housing, Phases I & II ESAs, Soil Management Plan, and Closure Report, San Mateo, CA
- Openhouse (formerly Richardson Hall), 55 Laguna | Mercy Housing, San Francisco, CA
- Parkview Terraces, Parcel A, Mixed-Use Affordable Housing, San Francisco, CA
- Richardson Hall, 55 Laguna | Mercy Housing, San Francisco, CA
- Saint Anthony Foundation, 121 Golden Gate Avenue | Mercy Housing, San Francisco, CA
- Hotel Essex, 684 Ellis Street | Mercy Housing, San Francisco, CA

Senior Housing

- Roseville Parkway, Roseville, CA

Multi-Family Residential

- 601 Capital Mall, Sacramento, CA
- Sutter Park Living, Sacramento, CA
- Midway Village Multi-Family, Daly City, CA
- 5M Development, San Francisco, CA
- Brannan Square, 200 Brannan Street, Multi-Family Residential (New Building and Renovation of a Warehouse), San Francisco, CA
- 2090 South Delaware Street Apartments, San Mateo, CA
- 2121 Third Street, Multi-Family Residential, San Francisco, CA
- 2175 Market Street, Multi-Family Residential, San Francisco, CA
- 300 Spear Street, Multi-Family Residential, San Francisco, CA
- 333 First Street, Multi-Family Residential, San Francisco, CA
- 41 Tehama, Multi-Family Residential High-Rise with 5-Level Underground Parking, San Francisco, CA
- 4606 Almaden Expressway, Multi-Family Residential, San Jose, CA
- 750 Second Street, Multi-Family Residential, San Francisco, CA
- Boynton Place, 970 Boynton Avenue, San Jose, CA
- Lumina, 201 Folsom Street, Multi-Family Residential, San Francisco, CA
- One South Market Street, Multi-Family Residential, San Jose, CA

- Parcel N4AP1, Mission Bay, Multi-Family Residential, San Francisco, CA
- Parcels N3AP2 & N3P2, Mission Bay, San Francisco, CA
- Portside North Residential High-Rise, San Francisco, CA
- Post Street Tower, Downtown Apartments, San Jose, CA
- Radiance at Mission Bay (Buildings 10 and 10A), Multi-Family Residential, Mission Bay, San Francisco, CA
- Silvery Towers, San Jose, CA
- The Metropolitan Condominiums, 333 First Street, San Francisco, CA
- Transbay Block 8, Luxury Residential Tower, San Francisco, CA
- Tasman East Developments, Parcels 57 and 61-64, Santa Clara, CA
- 375 Knowles Drive, Los Gatos, CA
- SJSC Towers, Multi-Family Residential, San Jose, CA
- 411-541 Middlefield Road, Redwood City, CA

Mixed Use

- 1629 Market Street and 53 Colton Street Mixed-use Redevelopment, San Francisco, CA
- Oceanwide Center, Office High-Rise and Residential High-Rise, San Francisco, CA
- Bascom Creekside, Mixed-Use Development, Campbell, CA
- Modera San Pedro Square, Infill Mixed-Use Development, San Jose, CA
- Modera The Alameda, Community Development (Residential/Retail), San Jose, CA
- Transbay Block 6, Mixed-Use Residential/Retail High-Rise, San Francisco, CA

Hotel & Retail

- International Hotel Site, San Francisco, CA
- 1165 East Arques Avenue, Fitness Center, Sunnyvale, CA
- Potrero Center, Large Shopping Development, San Francisco, CA
- The Oaks Shopping Center, 21255 Stevens Creek Boulevard, Cupertino, CA

Stadiums and Arenas

- San Jose Earthquakes Stadium, San Jose, CA

Transportation

- New Transbay Transit Center, San Francisco, CA
- Temporary Transbay Terminal, San Francisco, CA
- Coast Guard Island Bridge, Alameda, CA
- Islais Creek RR Bridge, San Francisco, CA
- Lambert Bridge, Healdsburg, CA
- Illinois Street Bridge, San Francisco, CA,

Office

- Intuit Campus Center, Mountain View, CA
- Intuit Marine Way, Mountain View, CA
- Genetics and Developmental Science Building, Building 19B, Phases I & II ESAs, Soil Management Plan, and Closure Report, Mission Bay, San Francisco, CA
- Salesforce Tower, San Francisco, CA
- 535 Mission Street, Office High-Rise, Phases I & II ESAs, Soil Management Plan, and Closure Report, San Francisco, CA

- 555 Mission Street, Office High-Rise, Phases I & II ESAs, Soil Management Plan, and Closure Report, San Francisco, CA
- 575 Middlefield Road, Mountain View, CA
- 5812 Hollis Street, Phases I & II ESAs, Soil Management Plan, and Closure Report, Emeryville, CA

Parks and Recreation
- Hilltop Park Renovation, San Francisco, CA
- Sharp Park, San Francisco Recreation Department, Pacifica, CA

Healthcare
- Kaiser Center, Oakland, CA
- Kaiser Mission Bay, San Francisco, CA
- VA Palo Alto, Palo Alto, CA

Data Centers, Manufacturing and Warehouses
- Monarch Mirror Manufacturing Facility, Vallejo, CA
- Buena Park Distribution Facility, Buena Park, CA
- Equinix Data Center, SV10 and SV-11, San Jose, CA
- La Habra Distribution Facility, La Habra, CA
- The Stanley Works, Groundwater Remediation, Pittsburg, CA

Parking Garages
- Hearst Garage, San Francisco, CA
- Genentech Parking Structures, South San Francisco, CA
- Mission Bay Parking Garage, San Francisco, CA
- Parking Garage, Building 21A, Mission Bay, Phases I & II ESAs, Soil Management Plan, and Closure Report, San Francisco, CA
- San Francisco Airport Parking Garage, South San Francisco, CA
- Vallejo Station Parking Garage, Soil Management Plan and Construction Oversight, Vallejo, CA
- VTA Parking Structure – Berryessa, San Jose, CA
- VTA Parking Structure – Milpitas, Milpitas, CA

Government
- City of San Pablo, Phase I and II ESAs, San Pablo, CA
- Santa Clara County Family Courthouse, 170 Park Avenue, San Jose, CA

Miscellaneous
- San Jose Bus Station (Formerly Greyhound), 60 Almaden Avenue, San Jose, CA