Phase I Environmental Site Assessment

REPORT DATE: January 10, 2024

PROPERTY INFORMATION:
10857, 10867, 10877 and 10887 Linda Vista Drive
Cupertino, Santa Clara County, California 95014

PROJECT INFORMATION:
AEI Project No. 482220
Site Assessment Date: August 23, 2023 and January 5, 2024

PREPARED FOR:

Roy Evulich and Angela Evulich
Co-Trustees of The Evulich Living
Trust dated 7-8-1980, as amended
13616 Surrey Lane
Saratoga, California 95070

Barris J Evulich and Sondrea Evulich
Co-Trustees of The Evulich 2000
Family UTD Trust dated October 3,
2000, as amended
2451 Fairway Village Drive
Park City, Utah 84060

PREPARED BY:
AEI Consultants - Corporate Headquarters
2500 Camino Diablo
Walnut Creek, California 94597

1.800.801.3224
www.aeiconsultants.com

January 10, 2024

Roy Evulich and Angela Evulich
Co-Trustees of The Evulich Living Trust dated 7-8-1980, as amended
13616 Surrey Ln., Saratoga, CA 95070
Barris J Evulich and Sondrea Evulich
Co-Trustees of The Evulich 2000 Family UTD Trust dated October 3, 2000, as amended
2451 Fairway Village Dr., Park City, UT 84060

Subject: Phase I Environmental Site Assessment
10857, 10867, 10877 and 10887 Linda Vista Drive
Cupertino, California 95014
AEI Project No. 482220

Ladies and Gentlemen:

AEI Consultants is pleased to provide the *Phase I Environmental Site Assessment* of the above referenced property. This assessment was authorized and performed in accordance with the scope of services engaged.

We appreciate the opportunity to provide services to you. If you have any questions concerning this report, or if we can assist you in any other matter, please contact me at (925) 746-6028 or jasmith@aeiconsultants.com.

Sincerely,

Jeremy Smith
Senior Project Manager
AEI Consultants

PROJECT SUMMARY

10857, 10867, 10877 and 10887 Linda Vista Drive, Cupertino, Santa Clara County, California 95014
AEI Project No. 482220

Report Section		REC	CREC	HREC	OEC	Recommended Action
1.0	Introduction					None
2.0	Site and Vicinity Description					None
3.0	Historical Review of Site and Vicinity				✔	Remove the two USTs from the subject property
4.0	Regulatory Agency Records Review					None
5.0	Regulatory Database Records Review				✔	Remove the two USTs from the subject property
6.0	Interviews and User Provided Information					None
7.0	Site Reconnaissance				✔	Remove the two USTs and miscellaneous hazardous substance and/or petroleum product containers/drums from the subject property
8.1	Asbestos-Containing Building Materials				✔	Pre-Demolition Survey
8.2	Lead-Based Paint				✔	Consult with a certified Lead Risk Assessor
8.3	Naturally-Occurring Radon					None
8.4	Suspect Mold or Microbial Growth Conditions					None

TABLE OF CONTENTS

EXECUTIVE SUMMARY . . . 4
Findings . . . 5
Conclusions, Opinions, and Recommendations . . . 7
1.0 INTRODUCTION . . . 8
1.1 Scope of Work . . . 8
1.2 Additional Services . . . 8
1.3 Significant Assumptions . . . 8
1.4 Limitations . . . 9
1.5 Limiting Conditions/Deviations . . . 10
1.6 Data Failure and Data Gaps . . . 10
1.7 Reliance . . . 11
2.0 SITE AND VICINITY DESCRIPTION . . . 12
2.1 Site Location and Description . . . 12
2.2 On-Site Utilities . . . 12
2.3 Site and Vicinity Characteristics . . . 12
2.4 Physical Setting . . . 13
3.0 HISTORICAL REVIEW OF SITE AND VICINITY . . . 14
3.1 Aerial Photographs . . . 16
3.2 Sanborn Fire Insurance Maps . . . 16
3.3 City Directories . . . 17
3.4 Historical Topographic Maps . . . 18
3.5 Chain of Title . . . 19
4.0 REGULATORY AGENCY RECORDS REVIEW . . . 20
4.1 Local Environmental Health Department and/or State Environmental Agency . . . 20
4.2 Fire Department . . . 20
4.3 Building Department . . . 20
4.4 Planning Department . . . 20
4.5 Assessor's Office . . . 21
4.6 Other Agencies Searched . . . 21
4.7 Oil and Gas Wells . . . 22
4.8 Oil and Gas Pipelines . . . 22
4.9 State Environmental Superliens . . . 22
4.10 State Property Transfer Laws . . . 22
5.0 REGULATORY DATABASE RECORDS REVIEW . . . 23
5.1 Records Summary . . . 23
5.2 Vapor Migration . . . 24
6.0 INTERVIEWS AND USER PROVIDED INFORMATION . . . 26
6.1 Interviews . . . 26
6.2 User Provided Information . . . 27
6.3 Previous Reports and Other Provided Documentation . . . 28
6.4 Environmental Lien and AUL Search . . . 28
7.0 SITE RECONNAISSANCE . . . 29
7.1 Subject Property Reconnaissance Findings . . . 30
7.2 Adjoining Property Reconnaissance Findings . . . 32
8.0 NON-ASTM SERVICES . . . 33
8.1 Asbestos-Containing Building Materials . . . 33
8.2 Lead-Based Paint . . . 34
8.3 Naturally-Occurring Radon . . . 35
8.4 Suspect Mold or Microbial Growth Conditions . . . 35
9.0 SIGNATURE OF ENVIRONMENTAL PROFESSIONALS . . . 36
10.0 REFERENCES . . . 37

TABLE OF APPENDICES

APPENDIX A: FIGURES
APPENDIX B: PROPERTY PHOTOGRAPHS
APPENDIX C: REGULATORY DATABASE
APPENDIX D: HISTORICAL SOURCES
APPENDIX E: REGULATORY AGENCY RECORDS
APPENDIX F: OTHER SUPPORTING DOCUMENTATION
APPENDIX G: QUALIFICATIONS
APPENDIX H: LIST OF COMMONLY USED ABBREVIATIONS

EXECUTIVE SUMMARY

AEI Consultants (AEI) was retained by Roy Evulich and Angela Evulich, Co-Trustees of The Evulich Living Trust dated 7-8-1980, as amended, and Barris J Evulich and Sondrea Evulich, Co-Trustees of The Evulich 2000 Family UTD Trust dated October 3, 2000, as amended, to conduct a Phase I ESA in conformance with AEI's contract and the scope and limitations of ASTM Standard Practice E1527-13 and the EPA Standards and Practices for All Appropriate Inquiries (40 CFR Part 312) for the property located at 10857, 10867, 10877 and 10887 Linda Vista Drive, Cupertino, Santa Clara County, California (the "subject property"). Any exceptions to, or deletions from, this practice are described in Sections 1.4, 1.5, and 1.6 of this report.

Pertinent subject property information is noted below:

PROPERTY INFORMATION	
Site Address(es)	10857, 10867, 10877 and 10887 Linda Vista Drive, Cupertino, Santa Clara County, California 95014
Property ID (APN or Block/Lot)	356-06-001, -002, -003 and -004
Location	West side of Linda Vista Drive
Property Type	Residential
SITE AND BUILDING INFORMATION	
Approximate Site Acreage/Source	3.0 acres of land consisting of an unimproved cul-de-sac and four individual parcels totaling approximately 2.54 acres/Assessor
Number of Buildings	Four
Building Construction Date(s)/Source	1954 (10857 Linda Vista Drive), 1957 (10867 Linda Vista Drive), circa-1968 (10887 Linda Vista Drive), circa-1970s (10877 Linda Vista Drive)/Assessor data and/or aerial photographs
Building Square Footage (SF)/Source	4,911 SF/Assessor
Number of Floors/Stories	Single-story
Basement or Subgrade Area(s)	None identified
Number of Units	Four
Additional Improvements	Paved parking areas, associated landscaping, and two detached garages
On-site Occupant(s)	Private residents
Current On-site Operations/Use	Residential activities
Current Use of Hazardous Substances and/or Petroleum Products	Yes; refer to Section 7.1
REGULATORY INFORMATION	
Regulatory Database Listing(s)	EDR HIST AUTO, SWEEPS UST, CA FID UST, HIST UST; refer to Section 5.1

A chronological summary of historical subject property information is as follows:

Date Range	Subject Property Description and Occupancy (Historical Addresses)	Source(s)
Prior to 1939	Unknown use	Data failure; refer to Section 1.6.1
1939-1950	Orchards	Aerial photographs, historical topographic maps
1954	10857 Linda Vista Drive residence constructed	Aerial photographs, agency records

Date Range	Subject Property Description and Occupancy (Historical Addresses)	Source(s)
1956-1963	Residential buildings developed on the north portion of the property and orchards (10857 and 10867 Linda Vista Drive) • 1957: 10867 Linda Vista Drive residence constructed	Aerial photographs, historical topographic maps
1968	10887 Linda Vista Drive residence constructed	Aerial photographs, historical topographic maps
1974-Present	Additional residential structure developed on the west portion of the subject property • 1970s: 10877 Linda Vista Drive residence constructed	Aerial photographs, city directories, historical topographic maps, agency records, interview, site observation

The immediately surrounding properties consist of the following:

Direction	Tenant/Use (Address)	Regulatory Database Listing(s)
North	Cupertino Hills Swim & Racquet (22090 Rae Lane); Residences (10847 Linda Vista Drive)	None identified
East	Linda Vista Drive followed by: Residences (10846-10896 Linda Vista Drive)	None identified
South	Residences (10915 Linda Vista Drive, 22063-22093 Baxley Court)	None identified
West	Stevens Creek Trail (APN: 356-05-005)	None identified

FINDINGS

Recognized Environmental Condition (REC) is defined by the ASTM Standard Practice E1527-13 as the presence or likely presence of any hazardous substances or petroleum products in, on, or at a property: (1) due to release to the environment; (2) under conditions indicative of a release to the environment; or (3) under conditions that pose a material threat of a future release to the environment.

- AEI did not identify evidence of RECs during the course of this assessment.

Controlled Recognized Environmental Condition (CREC) is defined by the ASTM Standard Practice E1527-13 as a past release of hazardous substances or petroleum products that has been addressed to the satisfaction of the applicable regulatory authority, with hazardous substances or petroleum products allowed to remain in place subject to the implementation of required controls.

- AEI did not identify evidence of CRECs during the course of this assessment.

Historical Recognized Environmental Condition (HREC) is defined by the ASTM Standard Practice E1527-13 as a past release of any hazardous substances or petroleum products that has occurred in connection with the property and has been addressed to the satisfaction of the applicable regulatory authority or meeting unrestricted use criteria established by a regulatory authority, without subjecting the property to any required controls.

- AEI did not identify evidence of HRECs during the course of this assessment.

Other Environmental Considerations (OEC) warrant discussion, but do not qualify as RECs as defined by the ASTM Standard Practice E1527-13. These include, but are not limited to, de minimis conditions and/or environmental considerations such as the presence of ACMs, LBP, radon, mold, and lead in drinking water, which can affect the liabilities and financial obligations of the client, the health and safety of site occupants, and the value and marketability of the subject property. A de minimis condition is defined by the ASTM Standard as a condition that generally does not present a threat to human health or the environment and that generally would not be the subject of an enforcement action if brought to the attention of appropriate governmental agencies.

- According to the Property Owner, the subject property is equipped with two 560-gallon USTs, constructed of steel, which were installed in 1972. According to information presented in the regulatory database report, the subject property is/was equipped with at least two, and potentially as many as four, 550-gallon USTs, containing regular leaded and unleaded gasoline, which were installed in 1972, and potentially 1982. Based on the lack of information regarding historical sampling or formal closure activities relating to the two known USTs, as well as the potential for up to two additional USTs, and the historical agricultural use of the subject property, AEI completed a limited subsurface investigation at the subject property in September 2023. Investigation efforts included performing a geophysical survey and advancing eleven soil borings at the site to collect soil samples. The geophysical survey was performed to evaluate if additional USTs (beyond the two known USTs) may be present, four deeper soil borings were advanced to assess soil conditions adjacent to the two known USTs, and seven shallow soil borings were advanced across the site to evaluate shallow soils in connection with historical agricultural use. The geophysical survey identified evidence of two potential existing USTs at the site, one in the northwest portion and one in the east portion, which correlate with the locations of the two known USTs identified at the site by property management during the Phase I ESA. No evidence of additional USTs was identified at the subject property. Therefore, the historical reference to additional USTs is considered to be incorrect. For the soil samples from borings advanced adjacent to the USTs, TPH was either not detected above laboratory limits or was detected at concentrations below the Tier I Environmental Screening Levels (ESLs). VOCs were not detected above laboratory limits in the samples from the soil borings. Based on this data it does not appear that a significant release has occurred from the historical USTs at the subject property. For the shallow soil samples from borings across the site, arsenic and lead were not detected above the known background levels (arsenic) or applicable Tier I ESL, indicating that lead arsenate does not appear to be a significant concern. In addition, organochlorine pesticides (OCPs) were either not detected above laboratory limits or were detected well below the Residential Direct Exposure ESLs. Therefore, significant residual pesticides were not identified in the areas sampled from the historical

agricultural use at the site. Based on the results summarized above, no additional investigation is recommended for the subject property; however, it is recommended that the two on-site abandoned USTs be formally closed/removed from the property. AEI's October 2023 *Limited Phase II Subsurface Investigation Report* is provided under separate cover.

- Numerous suspected petroleum and/or hazardous substance containers and drums were observed in a storage area located on the west portion of the subject property during AEI's January 5, 2024 return site reconnaissance. These materials and containers had not been identified during the initial August 2023 site reconnaissance due to the presence of dense vegetation and overgrowth. Based on the lack of observed spills, staining or evidence of materials mismanagement, these containers are not expected to represent a significant environmental concern. However, as a best management practice, these containers and drums should be removed from the subject property and properly disposed of off-site.
- According to the Property Owner, demolition of the subject property buildings is planned for the future. Regardless of building construction date, the EPA's NESHAP requires that a thorough asbestos survey be performed prior to demolition or renovation activities that may disturb ACMs. This requirement may be enforced by federal, state and local regulatory agencies, and specifies that all suspect ACMs be sampled to determine the presence or absence of asbestos prior to any renovation or demolition activities which may disturb them to prevent potential exposure to workers, building occupants, and the environment.
- Due to the age of the subject property buildings, there is a potential that LBP is present. AEI understands that demolition activities of the subject property buildings are planned. AEI recommends that the property owner consult with a certified Lead Risk Assessor to determine options for control of possible LBP hazards. Stringent local and State regulations may apply to LBP in association with building demolition/ renovations and worker/occupant protection. It should be noted that construction activities that disturb materials or paints containing any amount of lead may be subject to certain requirements of the OSHA lead standard contained in 29 CFR 1910.1025 and 1926.62.

Conclusions, Opinions, and Recommendations

We have performed a Phase I Environmental Site Assessment in conformance with the scope and limitations of ASTM Standard Practice E1527-13 and the EPA Standards and Practices for All Appropriate Inquiries (40 CFR Part 312) of 10857, 10867, 10877 and 10887 Linda Vista Drive, Cupertino, Santa Clara County, California, the *subject property*. Any exceptions to, or deletions from, this practice are described in Sections 1.4, 1.5, and 1.6 of this report.

AEI did not identify evidence of RECs or CRECs in connection with the subject property during the course of this assessment. AEI recommends no further investigation for the subject property at this time.

1.0 INTRODUCTION

This report documents the methods and findings of the Phase I Environmental Site Assessment performed in conformance with AEI's contract and scope and limitations of ASTM Standard Practice E1527-13 and the EPA Standards and Practices for All Appropriate Inquiries (40 CFR Part 312) for the property located at 10857, 10867, 10877 and 10887 Linda Vista Drive, Cupertino, Santa Clara County, California (Appendix A: Figures and Appendix B: Property Photographs).

1.1 Scope of Work

The purpose of the Phase I ESA is to assist the client in identifying potential RECs, in accordance with ASTM E1527-13, associated with the presence of any hazardous substances or petroleum products, their use, storage, and disposal at and in the vicinity of the subject property. Property assessment activities focused on: 1) a review of federal, state, tribal, and local databases that identify and describe underground fuel tank sites, leaking underground fuel tank sites, hazardous waste generation sites, and hazardous waste storage and disposal facility sites within the ASTM approximate minimum search distance; 2) a property and surrounding site reconnaissance, and interviews with the past and present owners and current occupants and operators to identify potential environmental contamination; and 3) a review of historical sources to help ascertain previous land use at the site and in the surrounding area.

1.2 Additional Services

Other Environmental Considerations such as ACMs, LBP, lead in drinking water, radon, mold, and wetlands can result in business environmental risks for property owners which may disrupt current or planned operations or cash flow and are generally beyond the scope of a Phase I assessment as defined by ASTM E1527-13. Based upon the agreed-on scope of services this ESA did not include subsurface or other invasive assessments, business environmental risks, or other services not specifically identified and discussed herein.

1.3 Significant Assumptions

The following assumptions are made by AEI in this report. AEI relied on information derived from secondary sources including governmental agencies, the client, designated representatives of the client, property contact, property owner, property owner representatives, computer databases, and personal interviews. AEI has reviewed and evaluated the thoroughness and reliability of the information derived from secondary sources including government agencies, the client, designated representatives of the client, property contact, property owner, property owner representatives, computer databases, or personal interviews. It appears that all information obtained from outside sources and reviewed for this assessment is thorough and reliable. However, AEI cannot guarantee the thoroughness or reliability of this information.

Groundwater flow, unless otherwise specified by on-site well data or well data from the subject property or nearby sites, is inferred from contour information depicted on the USGS topographic maps. AEI assumes the property has been correctly and accurately identified by the client, designated representative of the client, property contact, property owner, and property owner's representatives.

1.4 LIMITATIONS

Property conditions, as well as local, state, tribal, and federal regulations can change significantly over time. Therefore, the recommendations and conclusions presented as a result of this assessment apply strictly to the environmental regulations and property conditions existing at the time the assessment was performed. Available information has been analyzed using currently accepted assessment techniques and it is believed that the inferences made are reasonably representative of the property. AEI makes no warranty, expressed or implied, except that the services have been performed in accordance with generally accepted environmental property assessment practices applicable at the time and location of the assessment.

Considerations identified by ASTM as beyond the scope of a Phase I ESA that may affect business environmental risk at a given property include the following: ACMs, radon, LBP, lead in drinking water, wetlands, regulatory compliance, cultural and historical resources, industrial hygiene, health and safety, ecological resources, endangered species, indoor air quality, mold, and high voltage lines. These environmental issues or conditions may warrant assessment based on the type of the property transaction; however, they are considered non-scope issues under ASTM Standard Practice E1527-13.

If requested by the client, these non-scope issues are discussed herein. Otherwise, the purpose of this assessment is solely to satisfy one of the requirements for qualification of the innocent landowner defense, contiguous property owner or bona fide prospective purchaser under CERCLA. ASTM Standard Practice E1527-13 and the United States EPA Standards and Practices for All Appropriate Inquiries (40 CFR Part 312) constitute the "all appropriate inquiry into the previous ownership and uses of the property consistent with good commercial or customary practice" as defined in:

1. 42 U.S.C. § 9601(35)(B), referenced in the ASTM Standard Practice E1527-13.
2. Sections 101(35)(B) (ii) and (iii) of CERCLA and referenced in the EPA Standards and Practices for All Appropriate Inquiries (40 CFR Part 312).
3. 42 U.S.C. § 9601(40) and 42 U.S.C. § 9607(q).

The Phase I Environmental Site Assessment is not, and should not be construed as, a warranty or guarantee about the presence or absence of environmental contaminants that may affect the property. Neither is the assessment intended to assure clear title to the property in question. The sole purpose of assessment into property title records is to ascertain a historical basis of prior land use. All findings, conclusions, and recommendations stated in this report are based upon facts, circumstances, and industry-accepted procedures for such services as they existed at the time this report was prepared (i.e., federal, state, and local laws, rules, regulations, market conditions, economic conditions, political climate, and other applicable matters). All findings, conclusions, and recommendations stated in this report are based on the data and information provided, current subject property use, and observations and conditions that existed on the date and time of the property reconnaissance.

Responses received from local, state, or federal agencies or other secondary sources of information after the issuance of this report may change certain facts, findings, conclusions, or circumstances to the report. A change in any fact, circumstance, or industry-accepted procedure upon which this report was based may adversely affect the findings, conclusions, and recommendations expressed in this report.

AEI's limited radon screening, if included, is intended to provide a preliminary screening to evaluate the potential presence of elevated radon concentrations at the site. The proposed scope is not intended to define the full extent of the presence of radon at the subject property. As such, the results should be used for lending purposes only. The recommendations and conclusions presented as a result of the limited preliminary radon screening apply strictly to the property conditions existing at the time the sampling was performed. The sample analytical results are only valid for the time, place, and condition of the site at the time of collection and AEI does not warrant that the results will be repeatable or are representative of past or future conditions.

1.5 Limiting Conditions/Deviations

The performance of this assessment was limited by the following:

- A search of historical city directories was not conducted for the adjoining sites to the south and west (22063-22093 Baxley Court, and APN: 356-05-005). However, based on a review of other available historical sources, these sites appear to have historically been developed for residential and agricultural use. Therefore, this limiting condition is not expected to alter the findings of this assessment.
- The User did not complete the ASTM User Questionnaire or provide the User information to AEI. AEI assumes that qualification for the LLPs is being established by the User in documentation outside of this assessment.
- While additional assessments may have been conducted on the subject property, these documents must be provided for AEI's review in order for the information to be summarized/included in this report. Please refer to Section 6.3 for a summary of previous reports and other documentation provided to AEI during this assessment.
- AEI was not granted access to the interiors of the on-site residential buildings during the site reconnaissance. Features may be present that were not observed by AEI. However, based on the residential nature of use, this limitation is not expected to significantly alter the findings of this assessment.
- Following the initial inspection, and the subsequent removal of dense vegetation in the west portion of the subject property, drums, containers and other items were subsequently identified in the exterior storage area which were not previously identified during AEI's August 23, 2023 site reconnaissance due to the former present of the vegetation and overgrowth which has since been removed. As such, AEI staff returned to the site on January 5, 2024 to further evaluate this area and associated features.

1.6 Data Failure and Data Gaps

According to ASTM E1527-13, data gaps occur when the Environmental Professional is unable to obtain information required by the Standard, despite good faith efforts to gather such information. Pursuant to ASTM E1527-13, only significant data gaps, defined as those that affect the ability of the Environmental Professional to identify RECs, need to be documented.

Data failure is one type of data gap. According to ASTM E1527-13, data failure occurs when all of the standard historical sources that are reasonably ascertainable and likely to be useful have been reviewed and yet the objectives have not been met. Pursuant to ASTM E1527-13, historical sources are required to document property use back to the property's first developed use or back to 1940, whichever is earlier, or periods of five years or greater.

1.6.1 Data Failure

The following data failure was identified during the course of this assessment:

Data Failure	The earliest historical resource obtained during this assessment was an aerial photographs from 1939, indicating that the subject property was developed agriculturally. The lack of historical sources for the subject property dating back to first developed use represents historical data source failure. However, as it is assumed that the subject property would have been previously used for agricultural purposes, if not undeveloped, this data failure is not expected to significantly alter the findings of this assessment.
Information/Sources Consulted	Aerial photographs

1.6.2 Significant Data Gaps

AEI did not identify significant data gaps which affected our ability to identify RECs.

1.7 Reliance

This investigation was prepared for the sole use and benefit of Roy Evulich and Angela Evulich Co-Trustees of The Evulich Living Trust dated 7-8-1980, as amended, Barris J Evulich and Sondrea Evulich, Co-Trustees of The Evulich 2000 Family UTD Trust dated October 3, 2000, as amended, and Seubert Frimel & Warner LLP (the "Designated Recipients"). Such investigation results, both verbal and written, whether in draft or final, are for the benefit of the Designated Recipients and specified third parties, if any, who are named in a reliance letter executed by AEI Consultants. This report has no other purpose and may not be relied upon by any other person or entity without the written consent of AEI. Either verbally or in writing, third parties may come into possession of this report or all or part of the information generated as a result of this work. In the absence of a written agreement with AEI or reliance letter executed by AEI granting such rights, no third parties shall have rights of recourse or recovery whatsoever under any course of action against AEI, its officers, employees, vendors, successors or assigns. Reliance is provided in accordance with AEI's Proposal, Standard Terms & Conditions, and Addendum (collectively, the "Services Agreement") executed by AEI Consultants and the Designated Recipients. The limitation of liability defined in the Service Agreement is the aggregate limit of AEI Consultant's liability to the client and all relying parties.

2.0 SITE AND VICINITY DESCRIPTION

2.1 Site Location and Description

PROPERTY INFORMATION	
Site Address(es)	10857, 10867, 10877 and 10887 Linda Vista Drive, Cupertino, Santa Clara County, California 95014
Property ID (APN or Block/Lot)	356-06-001, -002, -003 and -004
Location	West side of Linda Vista Drive
Property Type	Residential
SITE AND BUILDING INFORMATION	
Approximate Site Acreage/Source	3.0 acres of land consisting of an unimproved cul-de-sac and four individual parcels totaling approximately 2.54 acres/Assessor
Number of Buildings	Four
Building Construction Date(s)/Source	1954 (10857 Linda Vista Drive), 1957 (10867 Linda Vista Drive), circa-1968 (10887 Linda Vista Drive), circa-1970s (10877 Linda Vista Drive)/Assessor data and/or aerial photographs
Building Square Footage (SF)/Source	4,911 SF/Assessor
Number of Floors/Stories	Single-story
Basement or Subgrade Area(s)	None identified
Number of Units	Four
Additional Improvements	Paved parking areas, associated landscaping, and two detached garages
On-site Occupant(s)	Private residents
Current On-site Operations/Use	Residential activities
Current Use of Hazardous Substances and/or Petroleum Products	Yes; refer to Section 7.1
REGULATORY INFORMATION	
Regulatory Database Listing(s)	EDR HIST AUTO, SWEEPS UST, CA FID UST, HIST UST; refer to Section 5.1

2.2 On-Site Utilities

Utility	Source/System Information
Heating System	Natural gas
Cooling System	N/A
Potable Water	City of Cupertino
Sewage Disposal/Treatment	City of Cupertino

Utility source/system information listed in the table above is provided by Roy & Barris Evulich, property owners

2.3 Site and Vicinity Characteristics

The subject property is located in a primarily residential area of Cupertino, California. The immediately surrounding properties consist of the following:

Direction	Tenant/Use (Address)	Regulatory Database Listing(s)
North	Cupertino Hills Swim & Racquet (22090 Rae Lane); Residences (10847 Linda Vista Drive)	None identified

Direction	Tenant/Use (Address)	Regulatory Database Listing(s)
East	Linda Vista Drive followed by: Residences (10846-10896 Linda Vista Drive)	None identified
South	Residences (10915 Linda Vista Drive, 22063-22093 Baxley Court)	None identified
West	Stevens Creek Trail (APN: 356-05-005)	None identified

2.4 Physical Setting

Geologic Unit: Description/Source	Q: Alluvium, lake, playa, and terrace deposits; unconsolidated and semi-consolidated. Mostly nonmarine, but includes marine deposits near the coast or desert playas/ USGS and United States Department of the Interior
Soil Series: Description/Source	Urban Land: this designation indicates that more than 85 percent of the original soils have been disturbed or covered by paved surfaces, buildings or other structures; due to the variability of the soil material, on-site investigation would be required to determine the specific soil composition at the subject property/ USDA Soil Survey
Groundwater Flow Direction/Source	West-northwest, toward Stevens Creek/ Topographic map interpretation
Estimated Depth to Groundwater/Source	25-30 feet bgs/Case Closure Summary for the San Leandro Avenue APN # 357-05-074 site (approximately 0.5 miles northwest of the subject property) obtained from the GeoTracker website
Surface waters on the subject property or adjoining sites	None

Note: Groundwater flow direction can be influenced locally and regionally by the presence of local wetland features, surface topography, recharge and discharge areas, horizontal and vertical inconsistencies in the types and location of subsurface soils, and proximity to water pumping wells. Depth and gradient of the water table can change seasonally in response to variation in precipitation and recharge, and over time, in response to urban development such as storm water controls, impervious surfaces, pumping wells, cleanup activities, dewatering, seawater intrusion barrier projects near the coast, and other factors.

3.0 HISTORICAL REVIEW OF SITE AND VICINITY

Reasonably ascertainable standard historical sources as outlined in ASTM Standard E1527-13 were used to determine previous uses and occupancies of the subject property that are likely to have led to RECs in connection with the subject property. A chronological summary of historical data found, including but not limited to aerial photographs, historical city directories, Sanborn fire insurance maps, and agency records, is as follows:

Date Range	Subject Property Description and Occupancy (Historical Addresses)	Source(s)
Prior to 1939	Unknown use	Data failure; refer to Section 1.6.1
1939-1950	Orchards	Aerial photographs, historical topographic maps
1954	10857 Linda Vista Drive residence constructed	Aerial photographs, agency records
1956-1963	Residential buildings developed on the north portion of the property and orchards (10857 and 10867 Linda Vista Drive) • 1957: 10867 Linda Vista Drive residence constructed	Aerial photographs, historical topographic maps
1968	10887 Linda Vista Drive residence constructed	Aerial photographs, historical topographic maps
1974-Present	Additional residential structure developed on the west portion of the subject property • 1970s: 10877 Linda Vista Drive residence constructed	Aerial photographs, city directories, historical topographic maps, agency records, interview, site observation

Based on a review of aerial photographs, the subject property was historically used for agricultural purposes.

According to the Property Owner, the subject property is equipped with two 560-gallon USTs, constructed of steel, which were installed in 1972. According to information presented in the regulatory database report, the subject property is/was equipped with at least two, and potentially as many as four, 550-gallon USTs, containing regular leaded and unleaded gasoline, which were installed in 1972, and potentially 1982. Four unique State Water Resources Control Board (SWRCB) Tank ID numbers are identified within the SWEEPS UST database listing. The HIST UST listing and SWEEPS UST listings both identify the total number of tanks present at the site as four; however, it is unclear whether this is accurate or may have been the result of an administrative error, as property ownership was only aware of two USTs at the site.

Based on the lack of information regarding historical sampling or formal closure activities relating to the two known USTs, as well as the potential for up to two additional USTs, and the historical agricultural use of the subject property, AEI completed a limited subsurface investigation activities at the subject property in September 2023. Investigation efforts included performing a geophysical survey and advancing eleven soil borings at the site to collect soil samples. The geophysical survey was performed to evaluate if additional USTs

(beyond the two known USTs) may be present, four deeper soil borings were advanced to assess soil conditions adjacent to the two known USTs, and seven shallow soil borings were advanced across the site to evaluate shallow soils in connection with historical agricultural use.

On September 14, 2023, a geophysical survey was conducted by Foresite Engineering Surveys. The geophysical survey was conducted across the Site, in the area of the two known USTs and at other accessible areas of the Site. The purpose of the survey was to evaluate the potential presence of USTs and/or associated piping. The geophysical survey was conducted using ground penetrating radar (GPR) and reflective induction (RI). During geophysical scanning, evidence of two existing USTs on the Site was confirmed at the areas shown on Figure 2, which correlates with the location of the two known tanks identified by property management and observed by AEI. No evidence of additional USTs was identified in the areas scanned; therefore, AEI anticipates that only two USTs, not four, are present at the subject property.

On September 19, 2023, under the direct supervision of AEI, 11 exploratory soil borings were advanced at the site by ECA Inc. Groundwater was not encountered during drilling activities at the 11 borings. Eight soil samples were collected for analysis for volatile organic compounds (VOCs) and TPH from locations around the USTs. Seven soil samples from shallow borings were collected and analyzed for arsenic, lead and organochlorine pesticides (OCPs).

TPH as gasoline (TPH-g) was not detected at concentrations above the respective laboratory reporting limits (RLs) in the eight soil samples analyzed. TPH as diesel (TPH-D) was detected in each of the eight samples, however the detections were considered insignificant as they were well below the Tier I ESL of 260 mg/kg. TPH as motor oil (TPH-mo) was detected in one soil sample at a concentration of 7.12 mg/kg which is well below the Tier I ESL of 1,600 mg/kg. VOCs, including benzene, toluene, ethylbenzene, and xylenes (BTEX), were not detected above the laboratory reporting limit (RL) in the soil samples collected and analyzed.

Arsenic was detected in each of the seven shallow soil samples collected and analyzed, observed at a maximum concentration of 3.55 mg/kg, however the identified levels are not considered significant as they are below the generally accepted background soil concentration of 11 mg/kg for arsenic. Lead was detected in each of the seven soil shallow samples collected and analyzed, observed at a maximum concentration of 10.5 mg/kg, however the concentrations are not considered significant as they are below the Tier I ESL of 32 mg/kg, and well below the Residential Direct Exposure ESL of 80 mg/kg. OCP compounds p,p-DDE and p,p-DDT were detected above laboratory RLs in three of the seven shallow soil samples, at maximum concentrations of 0.0278 mg/kg and 0.0107 mg/kg, respectively, however the detected concentrations are well below the Residential Direct Exposure ESL values of 1.8 mg/kg (p,p-DDE) and 1.9 mg/kg (p,p-DDT). OCP compounds p,p-DDD and dieldrin were additionally detected above laboratory MDLs in one shallow soil sample, at maximum concentrations of 0.00240 J mg/kg and 0.00129 J mg/kg, respectively, well below the Residential Direct Exposure ESLs of 1.8 mg/kg and 0.037 mg/kg, respectively.

Based on the results summarized above, no additional investigation is recommended for the subject property; however, it is recommended that the two on-site abandoned USTs be formally closed/removed from the site. AEI's October 2023 *Limited Phase II Subsurface Investigation Report* is provided under separate cover.

If available, copies of historical sources are provided in Appendix D.

3.1 Aerial Photographs

AEI reviewed aerial photographs of the subject property and surrounding area. A search was made of the EDR collection of aerial photographs. Aerial photographs were reviewed for the following years (1939-2020, non-inlcusive):

Year(s)	Subject Property Description	Adjoining Site Descriptions
1939	Orchards	NORTH: Orchards EAST: Orchards SOUTH: Orchards WEST: Road
1948, 1950	No significant changes	NORTH: No significant changes EAST: Road followed by orchards SOUTH: No significant changes WEST: No significant changes
1956	Residential buildings developed on the northern portion of the property and orchards	NORTH: No significant changes EAST: No significant changes SOUTH: Orchards and residential building WEST: No significant changes
1963	No significant changes	NORTH: No significant changes EAST: No significant changes SOUTH: No significant changes except additional small residential structures developed WEST: No significant changes
1968	Additional residential structure developed on the southwest portion of the subject property	No significant changes
1974	Additional residential structure developed on the west portion of the subject property	NORTH: Portion of Cupertino Hills Swim & Racquet developed and an existing residential building EAST: Existing residential buildings SOUTH: No significant changes WEST: No significant changes
1991, 1998, 2006, 2009, 2012, 2020	No significant changes	NORTH: Existing Cupertino Hills Swim & Racquet developed and existing residential building EAST: No significant changes SOUTH: Existing residential buildings WEST: No significant changes

Subject property:

- Historical agricultural use - Refer to Section 3.0

Adjoining Site(s):

- No potential environmental concerns identified

3.2 Sanborn Fire Insurance Maps

Sanborn Fire Insurance maps were developed in the late 1800s and early 1900s for use as an assessment tool for fire insurance rates in urbanized areas. A search was made of the EDR collection of Sanborn Fire Insurance maps.

Sanborn map coverage was not available for the subject property.

3.3 City Directories

A search of historical city directories was conducted for the subject property utilizing EDR. No potential tenants of concern were identified based on AEI's review of the historical city directories. Directories were reviewed in approximate five-year increments from 1968-2020. The first listing for the subject property appeared in 1976. The following table summarizes the results of the city directory search for the subject property:

Subject Property

Year(s)	Address - Occupant Listed
1976	10857 Linda Vista Drive - private residence
1981	10857 Linda Vista Drive - XXXX 10887 Linda Vista Drive - private residence
1985	10857 Linda Vista Drive - XXXX 10867 Linda Vista Drive - private residence 10887 Linda Vista Drive - private residence
1992	10867 Linda Vista Drive - private residence 10877 Linda Vista Drive - private residence 10887 Linda Vista Drive - private residence
1995	10857 Linda Vista Drive - private residence 10867 Linda Vista Drive - private residence 10877 Linda Vista Drive - private residence 10887 Linda Vista Drive - private residence
2000	10857 Linda Vista Drive - private residence 10877 Linda Vista Drive - private residence
2005	10857 Linda Vista Drive - private residence 10867 Linda Vista Drive - private residence, Vinculum International
2010	10857 Linda Vista Drive - private residence 10867 Linda Vista Drive - occupant unknown 10877 Linda Vista Drive - private residence 10887 Linda Vista Drive - private residence
2014	10857 Linda Vista Drive - occupant unknown 10867 Linda Vista Drive - private residence 10877 Linda Vista Drive - private residence 10887 Linda Vista Drive - occupant unknown
2017	10857 Linda Vista Drive - private residence 10877 Linda Vista Drive - private residence 10887 Linda Vista Drive - private residence
2020	10857 Linda Vista Drive - private residence 10877 Linda Vista Drive - private residence

If listed above, XXXX indicates that the address is valid but there is no occupancy information available.

No potential environmental concerns were identified during the city directory review.

3.4 Historical Topographic Maps

AEI reviewed historical topographic maps of the subject property and surrounding area. A search was made of the EDR collection of topographic maps. Historical topographic maps were reviewed for the following years 1897-2018, non-inclusive:

Year(s)	Subject Property Description	Adjoining Site Descriptions
1897, 1899, 1902, 1943, 1947	No features depicted	No features depicted
1948	Orchards	NORTH: Orchards EAST: Road followed by orchards SOUTH: Orchards WEST: Road depicted
1953	Orchards and small structures depicted, assumed to be residential	No significant changes
1961, 1968	No significant changes	NORTH: No significant changes EAST: No significant changes SOUTH: Orchards and structures depicted WEST: No significant changes
1973	Orchards and shaded urban development	NORTH: Orchards and shaded urban development EAST: Road and shaded urban development SOUTH: Orchards, structures, and shaded urban development WEST: No significant changes
1980	Structures and shaded urban development	NORTH: Partial shaded urban development EAST: No significant changes SOUTH: Structures and shaded urban development WEST: No significant changes
1995	Structures depicted	NORTH: Partial shaded urban development and a structure EAST: No significant changes SOUTH: Shaded urban development WEST: No features depicted
2012, 2015, 2018	No features depicted	NORTH: No features depicted EAST: Road depicted SOUTH: No features depicted WEST: Road depicted

Subject property:

- Historical agricultural use - Refer to Section 3.0

Adjoining Site(s):

- No potential environmental concerns identified

3.5 Chain of Title

Based on the quality of information obtained from other sources, a chain of title search was not performed as part of this assessment.

4.0 REGULATORY AGENCY RECORDS REVIEW

Local and state agencies, such as environmental health departments, fire prevention bureaus, and building and planning departments are contacted to identify any current or previous reports of hazardous substance use, storage, and/or unauthorized releases that may have impacted the subject property. In addition, information pertaining to AULs, defined as legal or physical restrictions, or limitations on the use of, or access to, a site or facility, is requested.

4.1 Local Environmental Health Department and/or State Environmental Agency

Agency	Date Contacted	Method of Contact	Name & Title of Contact	Agency Response
Santa Clara County Department of Environmental Health (SCCDEH)	August 15, 2023	Online	Angelica Bryan	No records on file

4.2 Fire Department

Agency	Date Contacted	Method of Contact	Name & Title of Contact	Agency Response
Cupertino Fire Department (CFD)	August 15, 2023	Online	Kirsten Squarcia	No records on file

4.3 Building Department

Agency	Date Contacted	Method of Contact	Name & Title of Contact	Agency Response
Cupertino Building Division (CBD)	August 15, 2023	Online	Kirsten Squarcia	Records discussed below

Records Summary

Year(s)	Owner/Applicant	Description of Permit and Building Use
10857 Linda Vista Drive		
2021	Evulich Roy A and Angela Trustee & Et Al	Building permit to repair roof eave from fallen tree; replace barge rafter; sheeting, and composition roofing - no structural damage
10867 Linda Vista Drive		
2007	Roy Evulich	Permit to install new sewer line. Abandon existing septic system and connect to sanitary sewer.
2020	Roy Evulich	Reroof tear-off policy
2021	Roy Evulich	Replacing hot and cold water lines with PEX- A. Also replacing the main water line with Copper L.
10887 Linda Vista Drive		
2018	Roy Evulich	Permit to reroof, tear off, install OSD

Evidence indicating current or prior use or storage of hazardous substances was not on file for the subject property with the CBD.

4.4 Planning Department

Agency	Date Contacted	Method of Contact	Name & Title of Contact	Agency Response
Cupertino Planning Division (CPD)	August 15, 2023	Online	Kirsten Squarcia	No evidence indicating the existence of AULs on file for the subject property

4.5 Assessor's Office

Agency	Date Contacted	Method of Contact	Name & Title of Contact	Agency Response
Santa Clara County Assessor's Office	August 15, 2023	Online	N/A	Information obtained is discussed below

Records Summary

APN	356-06-001, -002, -003 and -004
Acreage	3.0 acres of land consisting of an unimproved cul-de-sac and four individual parcels totaling approximately 2.54 acres.
Construction Date	1954 (10857 Linda Vista Drive), 1957 (10867 Linda Vista Drive), 1952 (10877 Linda Vista Drive), 1947 (10887 Linda Vista Drive)
Building Square Footage	4,911 square feet
Current Owner	Not provided
Additional Information	Dates of construction as provided by Assessor do not appear to be correct per historical aerial photographs reviewed, which do not depict the 10887 residence until 1968, and do not depict the 10877 residence until the 1970s.

4.6 Other Agencies Searched

Agency	Date Contacted	Method of Contact	Name & Title of Contact	Agency Response
CA State Water Resources Control Board (SWRCB) GeoTracker	August 15, 2023	Online	N/A	No records on file
SWRCB GeoTracker Historical Hazardous Substance Storage Information	August 15, 2023	Online	N/A	No records on file
CA Department of Toxic Substances Control (DTSC) Hazardous Waste Tracking System (HWTS)	August 15, 2023	Online	N/A	No records on file
CA DTSC EnviroStor	August 15, 2023	Online	N/A	No records on file
CalEPA Regulated Site Portal	August 15, 2023	Online	N/A	No records on file
Bay Area Air Quality Management District (AQMD)	August 15, 2023	Online	Rochele Henderson, Public Records Officer	No records on file
Valley Water Information	August 15, 2023	Online	N/A	No records on file

No other agencies were contacted during the course of this assessment.

4.7 Oil and Gas Wells

Agency	Date Referenced	Resource	Oil or gas wells located within 500 feet of the subject property
California Geologic Energy Management Division (CalGEM)	August 15, 2023	CalGEM Map	No

4.8 Oil and Gas Pipelines

Agency	Date Referenced	Resource	Pipelines located within 500 feet of the subject property
National Pipeline Mapping System (NPMS)	August 15, 2023	NPMS Public Map Viewer	No

4.9 State Environmental Superliens

In accordance with our approved scope of services, AEI did not assess whether the subject property is subject to any state environmental superliens.

4.10 State Property Transfer Laws

In accordance with our approved scope of services, AEI did not assess whether the subject property is subject to any state property transfer laws.

5.0 REGULATORY DATABASE RECORDS REVIEW

AEI contracted EDR to conduct a search of publicly available information from federal, state, tribal, and local databases containing known and suspected sites of environmental contamination and sites of potential environmental significance. Data gathered during the current regulatory database search is compiled by EDR into one regulatory database report. Location information for listed sites is designated using geocoded information provided by federal, state, or local agencies and commonly used mapping databases with the exception of "Orphan" sites. Due to poor or inadequate address information, Orphan sites are identified but not geocoded/mapped by EDR, rather, information is provided based upon vicinity zip codes, city name, and state. The minimum search distance from the federal and state environmental records database listings specified in the current ASTM Standard E1527 is included in Section 5.1. A copy of the regulatory database report, which includes detailed descriptions of the databases noted below as well as the total number of sites identified, is included in Appendix C of this report.

In determining if a listed site is a potential environmental concern to the subject property, AEI generally applies the following criteria to classify the site as lower potential environmental concern: 1) the site only holds an operating permit (which does not imply a release), 2) the site's distance from, and/or topographic position relative to, the subject property, and/or 3) the site has recently been granted "No Further Action" by the appropriate regulatory agency.

Regulatory database listings associated with the subject property, adjoining site(s) and/or nearby sites of concern that were determined to warrant additional discussion are identified and further discussed in Section 5.1.

5.1 RECORDS SUMMARY

Database	Search Distance (Miles)	Subject Property	Adjoining Site(s)	Other Nearby Sites of Concern
Federal NPL (Superfund) sites	1.0			
Federal Delisted NPL sites	0.5			
Federal CERCLA removals/orders sites	0.5			
Federal CERCLA sites with NFRAP	0.5			
Federal RCRA facilities undergoing Corrective Action	1.0			
Federal RCRA TSD facilities	0.5			
Federal RCRA generators (LQG, SQG, VSQG)	SP/ADJ			
Federal RCRA NonGen/NLR sites	SP/ADJ			
Federal IC/EC sites	SP			
Federal ERNS sites	SP			
State/tribal "Superfund" equivalent sites	1.0			
State/tribal hazardous waste facilities	0.5			
State/tribal landfill and solid waste disposal facilities	0.5			
State/tribal leaking storage tanks	0.5			
State/tribal registered storage tanks	SP/ADJ			
State/tribal voluntary cleanup sites	0.5			

Database	Search Distance (Miles)	Subject Property	Adjoining Site(s)	Other Nearby Sites of Concern
State/tribal IC/EC registries	SP			
State/tribal brownfield sites	0.5			
Orphans	N/A			
Additional Environmental Record lists	SP/ADJ	✔		

Facility Name	Vinculum International, Joseph Evulich
Address	10867 Linda Vista Drive
Distance & Direction	Subject Property
Hydrologic Position	N/A
Databases Listed	EDR HIST AUTO, SWEEPS UST, CA FID UST, HIST UST
Comments	The EDR HIST AUTO database lists "Vinculum International" automotive transmission repair shops, at the subject property in 2002-2008. The EDR HIST AUTO database does not report a release, but rather identifies businesses, based on name, that may have been associated with automotive activities. Since the subject property was developed with the current residential building at 10867 Linda Vista Drive in 1957, this listing appears associated with a tenant's home-based or off-site business. Furthermore, no historical auto businesses were reported or are known to have occurred at the subject property. In addition, no auto related facilities were identified on the subject property during city directory research or regulatory agency research. Based on this information, this listing is not expected to represent a significant environmental concern. According to the Property Owner, the subject property is equipped with two 560-gallon USTs, constructed of steel, which were installed in 1972. According to information presented in the regulatory database report, the subject property is/was equipped with at least two, and potentially as many as four, 550-gallon USTs, containing regular leaded and unleaded gasoline, which were installed in 1972, and potentially 1982. Four unique State Water Resources Control Board (SWRCB) Tank ID numbers are identified within the SWEEPS UST database listing. The HIST UST listing and SWEEPS UST listings both identify the total number of tanks present at the site as four; however, it is unclear whether this is accurate or may have been the result of an administrative error, as property ownership was only aware of two USTs at the site. Refer to Section 3.0 for further discussion.

5.2 Vapor Migration

A vapor encroachment condition (VEC) is the presence or likely presence of Chemical(s) of Concern (COC) vapors in the vadose zone of the subject property caused by the release of vapors from contaminated soil and/or groundwater either on or near the subject property.

AEI conducted a limited screening for potential VECs that may affect the subject property. The VEC screening focused on the current and historical usage of the subject property and also utilized the aforementioned regulatory agency database report provided by EDR to evaluate identified Chemicals of Concern (COCs), including petroleum hydrocarbons.

Determination of AOC

To identify the area of concern (AOC) for contaminated sites with non-petroleum hydrocarbon COCs, AEI utilized the approximate minimum search distance defined by the current ASTM E2600 of 1,760 feet (1/3 mile) from the subject property boundary for COC-contaminated sites. For sites contaminated with petroleum hydrocarbon COCs, AEI utilized the AOC approximate minimum search distance of 528 feet (1/10 mile). The AOC was adjusted accordingly based on review of physical setting characteristics, known release information, property and land features, groundwater flow direction, and soil type, et al.

ASTM's Vapor Encroachment guidance indicates that when groundwater flow direction can be estimated or determined, the cross-gradient or downgradient radius distances can be significantly reduced. AEI calculated the reduced AOC distances when considering groundwater flow direction by utilizing the following default distances, which were determined using the Buonicore Methodology:

Non-petroleum hydrocarbon COCs:

- 1,760 feet in the upgradient direction
- 365 feet in the cross-gradient direction
- 100 feet in the downgradient direction

Petroleum hydrocarbon COCs if Light, Non-Aqueous Phase Liquid, (LNAPL, i.e. floating product) is suspected:

- 528 feet in the upgradient direction
- 165 feet in the cross-gradient direction
- 100 feet in the downgradient direction

Petroleum hydrocarbon COCs if LNAPL is *not* suspected:

- 528 feet in the upgradient direction
- 95 feet in the cross-gradient direction
- 30 feet in the downgradient position

Additional adjustment of the AOC may be conducted based on AEI's professional judgment.

Conclusions

AEI did not identify evidence of a VEC.

6.0 INTERVIEWS AND USER PROVIDED INFORMATION

6.1 INTERVIEWS

Pursuant to the current ASTM Standard E1527, the following interviews were performed during this assessment in order to obtain information indicating RECs in connection with the subject property.

6.1.1 OWNER AND KEY SITE MANAGER

Relation to Property	Name	Date Interviewed	Method of Contact	Year First Associated w/ Property	Notes
Owner/Owner Representative	Roy & Barris Evulich	August 15, 2023	In Person	1962	Interviewed; see Interview Summary table below
Key Site Manager	Roy Evulich	August 15, 2023	In Person	1962	Owner is acting Key Site Manager; see Interview Summary table below

INTERVIEW SUMMARY

Question	Owner (Representative)/Key Site Manager Response/Comment
Do you have any knowledge of USTs, clarifiers or oil/water separators, sumps, or other subsurface features?	Yes, the subject property is equipped with two (2) 560-gallon gasoline USTs; see Sections 3.0 and 7.1
Do you have any knowledge of previous environmental investigations conducted on site?	No
Do you have any knowledge of current or past industrial operations and/or other operations which would involve the use of hazardous substances and/or petroleum products?	No
Are you aware of any known plans for site redevelopment or change in site use?	No
Are you aware of any pending, threatened, or past litigation relevant to hazardous substances or petroleum products in, on, at, or from the subject property?	No
Are you aware of any pending, threatened or past administrative proceedings relevant to hazardous substances or petroleum products in, on, at, or from the subject property?	No
Are you aware of any notices from any governmental entity regarding any possible violation of environmental laws or possible liability relating to hazardous substances or petroleum products?	No
Are you aware of any incidents of flooding, leaks, or other water intrusion, and/or complaints related to indoor air quality?	No

6.1.2 PAST OWNERS, OPERATORS, AND OCCUPANTS

AEI did not attempt to interview past owners, operators, and occupants of the subject property because information from these sources would likely be duplicative of information already obtained from other sources.

6.1.3 Interview with Others

Information obtained during interviews with local government officials is incorporated into the appropriate segments of this report.

6.2 User Provided Information

User provided information is intended to help identify the possibility of RECs in connection with the subject property. According to the current ASTM Standard E1527 and the EPA Standards and Practices for All Appropriate Inquiries (40 CFR Part 312), certain items should be researched by the prospective landowner or grantee, and the results of such inquiries may be provided to the Environmental Professional. The responsibility for qualifying for LLPs by conducting the inquiries ultimately rests with the User, and providing the information to the Environmental Professional would be prudent if such information is available.

The User did not complete the ASTM User Questionnaire or provide the User information to AEI. AEI assumes that qualification for the LLPs is being established by the User in documentation outside of this assessment.

Question	Response/ Comment
1. Environmental liens that are filed or recorded against the property (40 CFR 312.25) Did a search of recorded land title records (or judicial records where appropriate) identify any environmental liens filed or recorded against the property under federal, tribal, state or local law?	Information not provided
2. Activity and use limitations that are in place on the property or that have been filed or recorded against the property (40 CFR 312.26(a)(1)(v) and vi)). Did a search of recorded land title records (or judicial records where appropriate) identify any AULs, such as engineering controls, land use restrictions or institutional controls that are in place at the property and/or have been filed or recorded against the property under federal, tribal, state or local law?	Information not provided
3. Specialized knowledge or experience of the person seeking to qualify for the LLP (40 CFR 312.28). Do you have any specialized knowledge or experience related to the property or nearby properties? For example, are you involved in the same line of business as the current or former occupants of the property or an adjoining property so that you would have specialized knowledge of the chemicals and processes used by this type of business?	Information not provided
4. Relationship of the purchase price to the fair market value of the property if it were not contaminated (40 CFR 312.29). Does the purchase price being paid for this property reasonably reflect the fair market value of the property? If you conclude that there is a difference, have you considered whether the lower purchase price is because contamination is known or believed to be present at the property?	Information not provided
5. Commonly known or reasonably ascertainable information about the property (40 CFR 312.30). Are you aware of commonly known or reasonably ascertainable information about the property that would help the environmental professional to identify conditions indicative of releases or threatened releases? For example: (a) Do you know the past uses of the property? (b) Do you know of specific chemicals that are present or once were present at the	Information not provided

Question	Response/ Comment
property? (c) Do you know of spills or other chemical releases that have taken place at the property? (d) Do you know of any environmental cleanups that have taken place at the property?	
6. The degree of obviousness of the presence or likely presence of contamination at the property, and the ability to detect the contamination by appropriate investigation (40 CFR 312.31). Based on your knowledge and experience related to the property, are there any obvious indicators that point to the presence or likely presence of contamination at the property?	Information not provided

6.3 Previous Reports and Other Provided Documentation

No prior reports or other relevant documentation in association with the subject property was made available to AEI during the course of this assessment.

6.4 Environmental Lien and AUL Search

In accordance with our approved scope of services, an environmental lien search was not performed as part of this assessment.

7.0 SITE RECONNAISSANCE

Site Reconnaissance Date	August 23, 2023 and January 5, 2024
AEI Site Assessor(s)	Nanako Oba-Vano
Property Escort(s)/ Relationship(s) to Property	Roy Evulich/ Owner
Units/Areas Observed	All exterior grounds
Area(s) not accessed and reason(s)	Interior of residential buildings Refer to Section 1.5 for discussion of limiting condition(s)
Other Physical Constraints	• Dense vegetation in some areas which was removed subsequent to the initial August 23, 2023 site reconnaissance Refer to the notes below and to Section 1.5 discussion of limiting conditions
General Observations	The property includes four residential buildings, two detached garages, and a storage area located on the west portion of the subject property
Additional Notes	Following the initial inspection, and the subsequent removal of dense vegetation in the west portion of the subject property, drums, containers and other items were subsequently identified in the exterior storage area which were not previously identified during AEI's August 23, 2023 site reconnaissance due to the former present of the vegetation and overgrowth which has since been removed. As such, AEI staff returned to the site on January 5, 2024 to further evaluate this area and associated features.

Reconnaissance Findings Summary

Feature	Observed on Subject Property (see Section 7.1)	Observed on Adjoining Property (see Section 7.2)
Regulated Hazardous Substances/Wastes and/or Petroleum Products in Connection with Property Use (including drums, totes, and intermediate bulk containers)		
Aboveground/Underground Hazardous Substance or Petroleum Product Storage Tanks (ASTs/USTs)	✔	
Hazardous Substance and Petroleum Product Containers Not in Connection with Property Use		
Unidentified Substance Containers	✔	
Electrical or Mechanical Equipment Likely to Contain Fluids	✔	
Interior Stains or Corrosion		
Strong, Pungent, or Noxious Odors		
Pools of Liquid		
Drains, Sumps, and Clarifiers		✔
Pits, Ponds, and Lagoons		
Stained Soil or Pavement		
Stressed Vegetation		
Solid Waste Disposal or Evidence of Fill Materials		
Waste Water Discharges		
Wells		
Septic Systems or Cesspools		
Biomedical Wastes		
Other	✔	

7.1 Subject Property Reconnaissance Findings

During the site reconnaissance, AEI observed the items listed in the above Reconnaissance Findings Summary table, which are further discussed below.

7.1.1 Aboveground/Underground Hazardous Substance or Petroleum Product Storage Tanks (ASTs/USTs)

AST(s)

Size (gallons)	Contents	Installation Date	AST Condition	Location	Construction/ Secondary Containment	Product Piping	Staining/ Spills
300	Diesel	Between late 1960s and early 1970s	Good	Northwest portion of the subject property	Single-walled	Aboveground	None

One 300-gallon diesel AST was observed on site. The AST was observed to be in good condition, but with no secondary containment measures in place. Mr. Roy Evulich stated there have been no releases or problems with the AST. No stains, drains or damage to the concrete was observed in the vicinity of the AST. Based on the good condition of the equipment and the absence of staining, the presence of this AST is not expected to represent a significant environmental concern.

UST(s)

	UST #1	UST #2
Tank Capacity (Gallons)	560	560
Tank Contents	Gasoline	Gasoline
Tank Installation Date	1972	1972
Tank Material	Steel	Steel
Tank Construction	Unknown	Unknown
Piping Installation Date	Between late-1960s and early-1970s	Between late-1960s and early-1970s
Piping Material	Unknown	Unknown
Piping Construction	Unknown	Unknown
Cathodic Protection Present	Unknown	Unknown
Spill/Overfill Protection Present	No	No
Tank Release Detection Method	None	None
Piping Release Detection Method	None	None
Date of Last UST Test	Unknown	Unknown
Test Results Passed	Unknown	Unknown
Permitting Agency	Unknown	Unknown

	UST #1	UST #2
Permit/ Registration Confirmed	Unknown	Unknown
Permit Expiration Date	Unknown	Unknown
UST Testing Requirements	Unknown	Unknown
Additional Information	N/A	N/A

According to the Property Owner, the subject property is equipped with two 560-gallon USTs, constructed of steel, which were installed in 1972. According to information presented in the regulatory database report, the subject property is/was equipped with at least two, and potentially as many as four, 550-gallon USTs, containing regular leaded and unleaded gasoline, which were installed in 1972, and potentially 1982. Four unique State Water Resources Control Board (SWRCB) Tank ID numbers are identified within the SWEEPS UST database listing. The HIST UST listing and SWEEPS UST listings both identify the total number of tanks present at the site as four; however, it is unclear whether this is accurate or may have been the result of an administrative error, as property ownership was only aware of two USTs at the site. Refer to Section 3.0 for further detailed discussion.

7.1.2 Unidentified Substance Containers

Numerous suspected petroleum and/or hazardous substance containers and drums were observed in a storage area located on the west portion of the subject property during AEI's January 5, 2024 return site reconnaissance. These materials and containers had not been identified during the initial August 2023 site reconnaissance due to the presence of dense vegetation and overgrowth. Based on the lack of observed spills, staining or evidence of materials mismanagement, these containers are not expected to represent a significant environmental concern. However, as a best management practice, these containers and drums should be removed from the subject property and properly disposed of off-site.

7.1.3 Electrical or Mechanical Equipment Likely to Contain Fluids

Toxic PCBs were commonly used historically in electrical equipment such as transformers, fluorescent lamp ballasts, and capacitors. According to United States EPA regulation 40 CFR Part 761, there are three categories for classifying such equipment: <50 ppm of PCBs is considered "Non-PCB"; between 50 and 500 ppm is considered "PCB-Contaminated"; and >500 ppm is considered "PCB-Containing." Pursuant to 15 U.S.C. 2605(e)(2)(A), the manufacture, process, or distribution in commerce or use of any polychlorinated biphenyl in any manner other than in a totally enclosed manner was prohibited after January 1, 1977.

Transformers

Type	Quantity	Owner	Presumed Date of Installation	Spills or Stains Observed (Yes/ No)	Non-PCB Label (Yes/ No)
Pole-Mounted	Two	Pacific Gas and Electric Company (PG&E)	Unknown	No	No

The management of potential PCB-containing transformers is the responsibility of the local utility or the transformer owner. Actual material samples need to be collected to determine if transformers are PCB-containing.

Transformers installed prior to 1977 may be PCB containing while transformers installed after 1977 are unlikely to be PCB containing. Federal Regulations (40 CFR 761 Subpart G) require any release of material containing >50 ppm PCB and occurring after May 4, 1987, be cleaned up by the transformer owner following the United States EPA's PCB spill cleanup policy.

AEI did not observe evidence of spills, staining, or leaks on or around the transformers. Based on the good condition of the equipment, the transformers are not expected to represent a significant environmental concern.

7.1.4 Other

Small quantities of maintenance products, such as paint cans and buckets, were observed in the storage area located on the west portion of subject property. No signs of spills or leaks were observed in conjunction with the containers. No significant staining or evidence of release of any of the materials was observed during the site reconnaissance. Based on the relatively small quantities observed and the lack of evidence of the mismanagement of these materials, the use of these materials on site is not expected to represent a significant environmental concern.

7.2 Adjoining Property Reconnaissance Findings

During the site reconnaissance, AEI observed the items listed in the above Reconnaissance Findings Summary table, which are further discussed below.

7.2.1 Drains, Sumps, and Clarifiers

Several storm drains were observed in the parking areas of the adjoining properties and adjoining roadways. AEI did not observe evidence of hazardous substances or petroleum products in the vicinity of the drains. Based on the use of the drains solely for storm water runoff, the presence of the drains is not expected to represent a significant environmental concern.

8.0 NON-ASTM SERVICES

8.1 Asbestos-Containing Building Materials

Asbestos is the name for a group of naturally occurring silicate minerals that can be separated into fibers. The fibers are strong, durable, and resistant to heat and fire. They are also long, thin and flexible, so they can even be woven into cloth. Because of these qualities, asbestos has been used in thousands of consumer, industrial, maritime, automotive, scientific and building products. During the 20th century, some 30 million tons of asbestos have been used in industrial sites, homes, schools, shipyards and commercial buildings in the United States. Commercial use of ACM began in the early 1900s and peaked in the period between 1940 and into the 1970s. Common ACMs include pipe-covering, insulating cement, insulating block, refractory and boiler insulation materials, transite board, fireproofing spray, joint compound, vinyl floor tile, ceiling tile, mastics, roofing products, and duct insulation for HVAC applications. Inhalation of asbestos fibers can result in deleterious health effects.

The potential for ACM was evaluated based the United States EPA Guidance Document: Managing Asbestos in Place - A Building Owner's Guide to Operations and Maintenance Programs for Asbestos-Containing Materials (the Green Book). In 1973 the NESHAPS banned the use of most spray-applied surfacing ACM, specifically asbestos containing spray-on fireproofing and insulation. Subsequent revisions to this regulation in 1975 and 1978 effectively eliminated the use of friable pre-molded pipe, boiler, turbine, and duct insulation; and the spray application of friable asbestos-containing materials for all uses in buildings. In 1989 the EPA issued regulations to ban some asbestos-containing products and phase out most others over a multi-year period. The "Ban and Phase-Down" rule was challenged in court and the regulation remanded to the agency. As a result, any asbestos-containing products then "in commerce" would not be banned. Those not in commerce would be banned. Those materials "banned" could not be sold. It did not affect such materials already installed, or in use. Most US firms voluntarily ceased production of asbestos containing building materials not covered by the aforementioned Federal bans by the mid-1980s. In 1994, the OSHA determined that employers and building owners are required to treat installed thermal system installation and sprayed on and troweled-on surfacing materials, as well as vinyl or asphalt flooring material, as ACM in buildings constructed no later than 1980 until tested by laboratory analysis to prove otherwise.

The information below is for general informational purposes only and does not constitute an asbestos survey. In addition, the information is not intended to comply with federal, state or local regulations in regards to ACM.

Due to the age of the subject property buildings, there is a potential that ACMs are present. A limited list of typical suspect ACMs is included in the following table:

Material Type	Location
Plaster (acoustical and smooth)	Walls and ceilings
Ceiling tile	Ceiling systems
Thermal systems insulations, packings, and gaskets	Heating systems, cooling systems, domestic and heating and cooling piping, ductwork, and other equipment
Floor tile and associate mastics, flooring felts, and papers (under hardwood/other)	Floors
Vinyl sheet flooring and adhesives	Floors
Cove base and associated mastics	Walls
Ceramic tile adhesives and grouts	Walls, floors, and ceilings
All adhesives	Mirrors, wall coverings, construction, etc.

Grout and caulking	Windows and doors
Gypsum board, tape, and joint compound	Wall and ceiling systems
Insulation materials	Walls, ceilings, and attic spaces
Roofing materials (felts, rolled, shingle, flashings, adhesives, tar, and insulations)	Roof and parapet wall systems
Brick and block, mortars	Walls

According to the Property Owner, demolition of the subject property buildings is planned for the future. Regardless of building construction date, the EPA's NESHAP requires that a thorough asbestos survey be performed prior to demolition or renovation activities that may disturb ACMs. This requirement may be enforced by federal, state and local regulatory agencies, and specifies that all suspect ACMs be sampled to determine the presence or absence of asbestos prior to any renovation or demolition activities which may disturb them to prevent potential exposure to workers, building occupants, and the environment.

8.2 Lead-Based Paint

Lead-based paint (LBP) is defined as any paint, varnish, stain, or other applied coating that has ≥1 mg/cm² (5,000 µg/g or 5,000 ppm) or more of lead by federal guidelines; state and local definitions may differ from the federal definitions in amounts ranging from 0.5 mg/cm² to 2.0 mg/cm². Section 1017 of the Housing and Urban Development (HUD) Guidelines, Residential Lead-Based Paint Hazard Reduction Act of 1992, otherwise known as "Title X," defines a LBP hazard as "any condition that causes exposure to lead that would result in adverse human health effects" resulting from lead-contaminated dust, bare, lead-contaminated soil, and/or lead-contaminated paint that is deteriorated or present on accessible, friction, or impact surfaces. Therefore, under Title X, intact LBP on most walls and ceilings would not be considered a "hazard," although the paint should be maintained and its condition monitored to ensure that it does not deteriorate and become a hazard. Additionally, Section 1018 of this law directed HUD and EPA to require the disclosure of known information on LBP and LBP hazards before the sale or lease of most housing built before 1978. Most private housing, public housing, or federally owned or subsidized housing is affected by this rule.

Under OSHA, lead-containing paint (LCP) is defined as any paint with any detectable amount of lead present in it. Therefore, all LBP is considered LCP. Conversely, LCP may not meet the criteria to be considered LBP in accordance with HUD guidelines or some states' definition of LBP.

It is important to note that LCP may create a lead hazard when being removed. The condition of these materials must be monitored when they are being disturbed. In the event LCP is subject to abrading, sanding, torching, and/or cutting during demolition or renovation activities, there may be regulatory issues that must be addressed.

The information below is for general informational purposes only and does not constitute a lead hazard evaluation. In addition, the information is not intended to comply with federal, state, or local regulations in regards to LBP.

In buildings constructed after 1978, it is unlikely that LBP is present; however, some paints utilized after 1978 will be LCP under OSHA. Structures built prior to 1978 and especially prior to the 1960s should be expected to contain LBP.

Due to the age of the subject property buildings, there is a potential that LBP is present. AEI understands that demolition activities of the subject property buildings are planned. AEI recommends that the property owner consult with a certified Lead Risk Assessor to determine options for control of possible LBP hazards. Stringent local and State regulations may apply to LBP in association with building demolition/renovations and worker/occupant protection. It should be noted that construction activities that disturb materials or paints containing any amount of lead may be subject to certain requirements of the OSHA lead standard contained in 29 CFR 1910.1025 and 1926.62.

8.3 Naturally-Occurring Radon

Radon is a naturally-occurring, odorless, and invisible gas. Natural radon levels vary and are closely related to geologic formations. Radon may enter buildings through basement sumps or other openings.

Radon sampling was not requested as part of this assessment. According to the California Department of Health Services Radon Database, 93 tests were conducted for radon levels in the subject property zip code (95014) in 2016. 89 of these tests indicated that radon levels were below the action level of 4.0 pCi/L set forth by the United States EPA. Therefore, radon is not expected to represent a significant environmental concern.

8.4 Suspect Mold or Microbial Growth Conditions

Molds are simple microscopic organisms which can often be seen in the form of discoloration, frequently green, gray, white, brown, or black. When excessive moisture or water accumulates indoors, mold growth may occur, particularly if the moisture problem remains undiscovered or unaddressed. As such, interior areas of buildings characterized by poor ventilation and high humidity are the most common locations of mold growth. Building materials, including drywall, wallpaper, baseboards, wood framing, insulation, and carpeting, often play host to such growth. Mold spores primarily cause health problems through the inhalation of spores or the toxins they emit when they are present in large numbers. This can occur when there is active mold growth within places where people live or work.

AEI did not observe interior areas of the subject property buildings. Based on absence of mechanical ventilation for an extended period of time, the interior finishes may have been impacted by condensation and ensuing mold.

9.0 SIGNATURE OF ENVIRONMENTAL PROFESSIONALS

I declare that, to the best of my professional knowledge and belief, I meet the definition of Environmental Professional as defined in § 312.10 of 40 CFR Part 312.

I have the specific qualifications based on education, training, and experience to assess a property of the nature, history and setting of the subject property. I have developed and performed the all appropriate inquiries in conformance with the standards and practices set forth in 40 CFR Part 312.

Prepared By:

Nanako Oba-Vano
Project Manager

Reviewed By:

Jessie Smith
Senior Author

10.0 REFERENCES

Item	Date(s)	Source
Soils Information	Accessed August 2023	USDA Web Soil Survey http://websoilsurvey.nrcs.usda.gov/app/WebSoilSurvey.aspx
Topographic Map	2010	USGS, Cupertino
Depth to Groundwater Information	March 12, 1997	Case Closure Summary for the San Leandro Avenue APN # 357-05-074 site (approximately 0.5 miles northwest of the subject property) obtained from the GeoTracker website
Aerial Photographs	1939-2020, non-inlcusive	EDR
Sanborn Map Report/Search	August 15, 2023	EDR
City Directories	1968-2020	EDR
Historical Topographic Maps	1897-2018, non-inclusive	EDR
Environmental Health Department	August 15, 2023	Santa Clara County Department of Environmental Health
Fire Department	August 15, 2023	Cupertino Fire Department
Building Department	August 15, 2023	Cupertino Building Division
Planning Department	August 15, 2023	Cupertino Planning Division
Assessor's Information and Parcel Map	August 15, 2023	Santa Clara County
Other Agencies Searched	August 15, 2023	SWRCB GeoTracker, DTSC HWTS, and DTSC EnviroStor, Bay Area AQMD
Oil and Gas Wells	August 15, 2023	California Geologic Energy Management Division
Oil and Gas Pipelines	August 15, 2023	NPMS Public Map Viewer https://www.npms.phmsa.dot.gov/PublicViewer/composite.jsf
Regulatory Database Report	August 15, 2023	EDR
Interview with Owner	August 15, 2023	Roy & Barris Evulich
Interview with Key Site Manager	August 15, 2023	Roy Evulich
Radon Zone Information	2016	California Department of Health Services Radon Database https://www.cdph.ca.gov/Programs/CEH/DRSEM/Pages/EMB/Radon/Radon-Test-Results.aspx

APPENDIX A

FIGURES

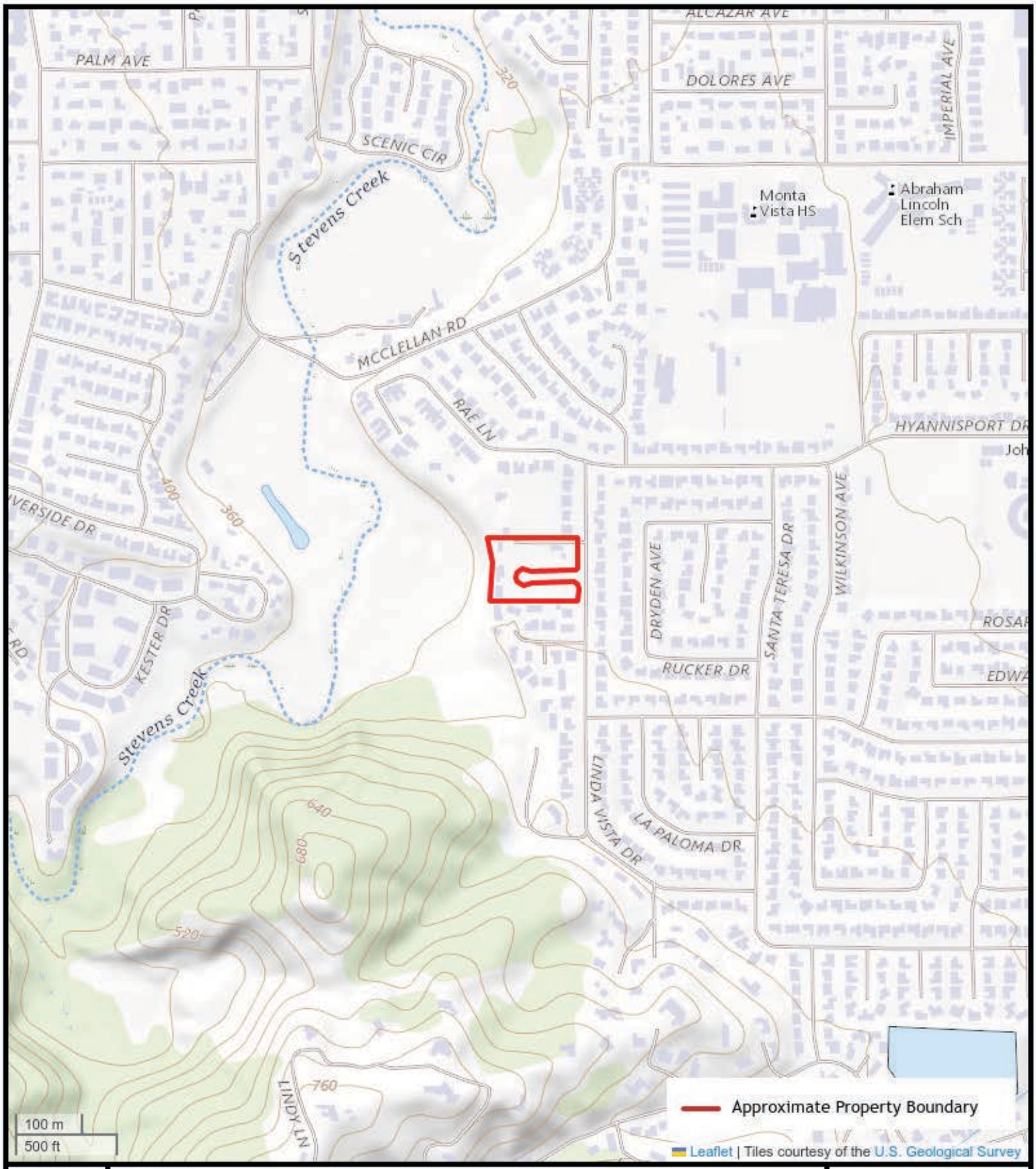

N

FIGURE 1: TOPOGRAPHIC MAP

10857, 10867, 10877 and 10887 Linda Vista Drive, Cupertino, California 95014

AEI Project Number: 482220

AEI

N

FIGURE 2: SITE MAP

10857, 10867, 10877 and 10887 Linda Vista Drive, Cupertino, California 95014

AEI Project Number: 482220

AEI

APPENDIX B

PROPERTY PHOTOGRAPHS

1. North portion of subject property

2. East portion of subject property

3. Southeast portion of subject property

4. South portion of subject property

5. West portion of subject property

6. A view of 560-gallon gasoline UST located on the east portion of subject property

7. A view of 560-gallon gasoline UST located on the west portion of subject property

8. A view of a 300-gallon diesel AST located on the northwest portion of subject property

9. A view of residential building (10857 Linda Vista Drive)

10. A view of residential building (10867 Linda Vista Drive)

11. A view of residential building (10877 Linda Vista Drive)

12. A view of residential building (10887 Linda Vista Drive)

13. A view of Evulich Court

14. A view of a representative pole-transformer found within the subject property

15. North adjoining Cupertino Hills Swim & Racquet

16. North adjoining residence

17. East adjoining residences

18. South adjoining residences

19. A view of a representative storm drain found within the adjoining streets

20. A view of storage area looking west (taken on 1/5/24)

21. A view of storage area looking northwest (taken on 1/5/24); note 55-gallon drums and smaller fluid containers, contents unknown

22. A view of drums looking northwest (taken on 1/5/24); note 55-gallon drums, contents unknown

23. A view of UST area on western side of the property (taken on 1/5/24)

24. A view of waste tire storage and drums, contents unknown (taken on 1/5/24)

25. A view of the storage area with numerous containers, contents unknown (taken on 1/5/24)

26. A view of farm equipment (taken on 1/5/24)

27. A view of paint cans, buckets and miscellaneous parts and equipment (taken on 1/5/24)

28. A view of various fluid storage containers, contents unknown (taken on 1/5/24)

APPENDIX C

REGULATORY DATABASE

482220
10857, 10867, 10877, 10887 Linda Vista Drive
Cupertino, CA 95014

Inquiry Number: 7416954.2s
August 15, 2023

The EDR Radius Map™ Report with GeoCheck®

6 Armstrong Road, 4th floor
Shelton, CT 06484
Toll Free: 800.352.0050
www.edrnet.com

TABLE OF CONTENTS

SECTION	PAGE
Executive Summary	**ES1**
Overview Map	**2**
Detail Map	**3**
Map Findings Summary	**4**
Map Findings	**9**
Orphan Summary	**108**
Government Records Searched/Data Currency Tracking	**GR-1**

GEOCHECK ADDENDUM

Physical Setting Source Addendum	**A-1**
Physical Setting Source Summary	**A-2**
Physical Setting Source Map	**A-8**
Physical Setting Source Map Findings	**A-9**
Physical Setting Source Records Searched	**PSGR-1**

Thank you for your business.
Please contact EDR at 1-800-352-0050
with any questions or comments.

Disclaimer - Copyright and Trademark Notice

This Report contains certain information obtained from a variety of public and other sources reasonably available to Environmental Data Resources, LLC. It cannot be concluded from this Report that coverage information for the target and surrounding properties does not exist from other sources. This Report is provided on an "AS IS", "AS AVAILABLE" basis. **NO WARRANTY EXPRESS OR IMPLIED IS MADE WHATSOEVER IN CONNECTION WITH THIS REPORT. ENVIRONMENTAL DATA RESOURCES, LLC AND ITS SUBSIDIARIES, AFFILIATES AND THIRD PARTY SUPPLIERS DISCLAIM ALL WARRANTIES, OF ANY KIND OR NATURE, EXPRESS OR IMPLIED, ARISING OUT OF OR RELATED TO THIS REPORT OR ANY OF THE DATA AND INFORMATION PROVIDED IN THIS REPORT, INCLUDING WITHOUT LIMITATION, ANY WARRANTIES REGARDING ACCURACY, QUALITY, CORRECTNESS, COMPLETENESS, COMPREHENSIVENESS, SUITABILITY, MERCHANTABILITY, FITNESS FOR A PARTICULAR PURPOSE, TITLE, NON-INFRINGEMENT, MISAPPROPRIATION, OR OTHERWISE. ALL RISK IS ASSUMED BY THE USER. IN NO EVENT SHALL ENVIRONMENTAL DATA RESOURCES, LLC OR ITS SUBSIDIARIES, AFFILIATES OR THIRD PARTY SUPPLIERS BE LIABLE TO ANYONE FOR ANY DIRECT, INCIDENTAL, INDIRECT, SPECIAL, CONSEQUENTIAL OR OTHER DAMAGES OF ANY TYPE OR KIND (INCLUDING BUT NOT LIMITED TO LOSS OF PROFITS, LOSS OF USE, OR LOSS OF DATA) INFORMATION PROVIDED IN THIS REPORT.** Any analyses, estimates, ratings, environmental risk levels, or risk codes provided in this Report are provided for illustrative purposes only, and are not intended to provide, nor should they be interpreted as providing any facts regarding, or prediction or forecast of, any environmental risk for any property. Only an assessment performed by a qualified environmental professional can provide findings, opinions or conclusions regarding the environmental risk or conditions in, on or at any property.

Copyright 2023 by Environmental Data Resources, LLC. All rights reserved. Reproduction in any media or format, in whole or in part, of any report or map of Environmental Data Resources, LLC, or its affiliates, is prohibited without prior written permission.

EDR and its logos (including Sanborn and Sanborn Map) are trademarks of Environmental Data Resources, LLC or its affiliates. All other trademarks used herein are the property of their respective owners.

EXECUTIVE SUMMARY

A search of available environmental records was conducted by Environmental Data Resources, Inc (EDR). The report was designed to assist parties seeking to meet the search requirements of EPA's Standards and Practices for All Appropriate Inquiries (40 CFR Part 312), the ASTM Standard Practice for Environmental Site Assessments (E1527 - 21), the ASTM Standard Practice for Environmental Site Assessments for Forestland or Rural Property (E2247 - 16), the ASTM Standard Practice for Limited Environmental Due Diligence: Transaction Screen Process (E1528 - 22) or custom requirements developed for the evaluation of environmental risk associated with a parcel of real estate.

TARGET PROPERTY INFORMATION

ADDRESS

10857, 10867, 10877, 10887 LINDA VISTA DRIVE
CUPERTINO, CA 95014

COORDINATES

Latitude (North):	37.3104390 - 37ˆ 18' 37.58''
Longitude (West):	122.0606380 - 122ˆ 3' 38.29''
Universal Tranverse Mercator:	Zone 10
UTM X (Meters):	583242.8
UTM Y (Meters):	4129521.0
Elevation:	381 ft. above sea level

USGS TOPOGRAPHIC MAP ASSOCIATED WITH TARGET PROPERTY

Target Property Map:	5640178 CUPERTINO, CA
Version Date:	2012

AERIAL PHOTOGRAPHY IN THIS REPORT

Photo Year:	060
Source:	USDA

MAPPED SITES SUMMARY

Target Property Address:
10857, 10867, 10877, 10887 LINDA VISTA DRIVE
CUPERTINO, CA 95014

Click on Map ID to see full detail.

MAP ID	SITE NAME	ADDRESS	DATABASE ACRONYMS	RELATIVE ELEVATION	DIST (ft. & mi.) DIRECTION
A1	VINCULUM INTERNATION	10867 LINDA VISTA DR	EDR Hist Auto		TP
A2	JOSEPH EVULICH	10867 LINDA VISTA DR	SWEEPS UST, CA FID UST		TP
A3	JOSEPH EVULICH	10867 LINDA VISTA DR	HIST UST		TP
4	MARGARET MACNAUGHTON	10885 DRYDEN AVE	RCRA NonGen / NLR	Higher	245, 0.046, ESE
B5	SHERI YAMANISHI	10806 LINDA VISTA DR	RCRA NonGen / NLR	Higher	290, 0.055, NE
B6	BHATTACHARYA, MEGHDO	21965 HYANNISPORT DR	RCRA NonGen / NLR	Higher	435, 0.082, NE
7	TANIA SALAZAR	21909 RUCKER DR.	RCRA NonGen / NLR	Higher	518, 0.098, ESE
8	JOSEPH LEON GUERRERO	10862 LEAVESLEY PL	RCRA NonGen / NLR	Lower	672, 0.127, East
9	CALVIN KYAW	11066 LINDA VISTA DR	RCRA NonGen / NLR	Higher	769, 0.146, SSE
C10	FRED BAO	11062 BEL AIRE CT	RCRA NonGen / NLR	Higher	946, 0.179, SE
C11	MOLLY ZHU	11062 BEL AIRE CT.	RCRA NonGen / NLR	Higher	946, 0.179, SE
D12	KATHLEEN KRAKER	22115 LINDA VISTA PL	RCRA NonGen / NLR	Higher	970, 0.184, NNE
13	JUSTIN CHANG	10953 WILKINSON AVEN	RCRA NonGen / NLR	Higher	1116, 0.211, ESE
D14	TRESSLER PROPERTY	22110 MCCLELLAN RD	LUST, HIST LUST, Cortese, HIST CORTESE, CERS	Lower	1128, 0.214, North
D15	CLARENCE E TRESSLER	22110 MCCLELLAN RD	HIST UST	Lower	1128, 0.214, North
D16	CLARENCE TRESSLER EX	22110 MCCLELLAN RD	SWEEPS UST, CA FID UST	Lower	1128, 0.214, North
E17	SANDRA KREFT	10843 WILKINSON AVEN	RCRA NonGen / NLR	Lower	1149, 0.218, East
18	DAVID YAN	22276 DE ANZA CIRCLE	RCRA NonGen / NLR	Lower	1191, 0.226, WSW
E19	SRINATH SARANG	10832 WILKINSON AVE.	RCRA NonGen / NLR	Lower	1279, 0.242, East
E20	SARANG, SRINATH	10832 WILKINSON AVE.	RCRA NonGen / NLR	Lower	1279, 0.242, East
E21	SARANG, SRINATH	10832 WILKINSON AVE	RCRA NonGen / NLR	Lower	1279, 0.242, East
22	SAIRAM GUTTA	10802 WILKINSON	RCRA NonGen / NLR	Lower	1298, 0.246, ENE
23	AMY TAI	11083 WILKINSON AVE	RCRA NonGen / NLR	Higher	1311, 0.248, SE
F24	PRIVATE RESIDENCE	PRIVATE RESIDENCE	LUST, CPS-SLIC	Higher	2232, 0.423, NW
F25	PRIVATE RESIDENCE	PRIVATE RESIDENCE	CPS-SLIC, Cortese	Higher	2232, 0.423, NW
26	BLACKBERRY FARM PLAY	21979 SAN FERNANDO D	ENVIROSTOR, VCP, CUPA Listings	Lower	2677, 0.507, North
G27	CANDESCENT TECHNOLOG	10460 BUBB RD	SEMS-ARCHIVE, CORRACTS, RCRA-TSDF, RCRA NonGen /...	Lower	3675, 0.696, NE
G28	CANDESCENT TECHNOLOG	10460 BUBB RD	ENVIROSTOR, CPS-SLIC, HIST UST, HWP, CERS	Lower	3675, 0.696, NE
29	ACRIAN INC	10131 BUBB RD	SEMS-ARCHIVE, ENVIROSTOR, HIST UST, RCRA NonGen /...	Lower	4478, 0.848, NE
30	ARCO SERVICE STATION	10121 NORTH FOOTHILL	Notify 65	Higher	5244, 0.993, NNW

EXECUTIVE SUMMARY

TARGET PROPERTY SEARCH RESULTS

The target property was identified in the following records. For more information on this property see page 9 of the attached EDR Radius Map report:

Site	Database(s)	EPA ID
VINCULUM INTERNATION 10867 LINDA VISTA DR CUPERTINO, CA 95014	EDR Hist Auto	N/A
JOSEPH EVULICH 10867 LINDA VISTA DR CUPERTINO, CA 95014	SWEEPS UST Comp Number: 59218 CA FID UST Facility Id: 43011940 Status: I	N/A
JOSEPH EVULICH 10867 LINDA VISTA DR CUPERTINO, CA 95014	HIST UST Facility Id: 00000059218	N/A

DATABASES WITH NO MAPPED SITES

No mapped sites were found in EDR's search of available ("reasonably ascertainable ") government records either on the target property or within the search radius around the target property for the following databases:

STANDARD ENVIRONMENTAL RECORDS

Lists of Federal NPL (Superfund) sites

NPL ..... National Priority List
Proposed NPL ..... Proposed National Priority List Sites
NPL LIENS ..... Federal Superfund Liens

Lists of Federal Delisted NPL sites

Delisted NPL ..... National Priority List Deletions

Lists of Federal sites subject to CERCLA removals and CERCLA orders

FEDERAL FACILITY ..... Federal Facility Site Information listing
SEMS ..... Superfund Enterprise Management System

Lists of Federal CERCLA sites with NFRAP

SEMS-ARCHIVE ..... Superfund Enterprise Management System Archive

EXECUTIVE SUMMARY

Lists of Federal RCRA TSD facilities

RCRA-TSDF..... RCRA - Treatment, Storage and Disposal

Lists of Federal RCRA generators

RCRA-LQG..... RCRA - Large Quantity Generators
RCRA-SQG..... RCRA - Small Quantity Generators
RCRA-VSQG..... RCRA - Very Small Quantity Generators (Formerly Conditionally Exempt Small Quantity Generators)

Federal institutional controls / engineering controls registries

LUCIS..... Land Use Control Information System
US ENG CONTROLS..... Engineering Controls Sites List
US INST CONTROLS..... Institutional Controls Sites List

Federal ERNS list

ERNS..... Emergency Response Notification System

Lists of state- and tribal (Superfund) equivalent sites

RESPONSE..... State Response Sites

Lists of state and tribal landfills and solid waste disposal facilities

SWF/LF..... Solid Waste Information System

Lists of state and tribal leaking storage tanks

INDIAN LUST..... Leaking Underground Storage Tanks on Indian Land

Lists of state and tribal registered storage tanks

FEMA UST..... Underground Storage Tank Listing
UST..... Active UST Facilities
AST..... Aboveground Petroleum Storage Tank Facilities
INDIAN UST..... Underground Storage Tanks on Indian Land

Lists of state and tribal voluntary cleanup sites

VCP..... Voluntary Cleanup Program Properties
INDIAN VCP..... Voluntary Cleanup Priority Listing

Lists of state and tribal brownfield sites

BROWNFIELDS..... Considered Brownfieds Sites Listing

ADDITIONAL ENVIRONMENTAL RECORDS

Local Brownfield lists

US BROWNFIELDS..... A Listing of Brownfields Sites

EXECUTIVE SUMMARY

Local Lists of Landfill / Solid Waste Disposal Sites

WMUDS/SWAT	Waste Management Unit Database
SWRCY	Recycler Database
HAULERS	Registered Waste Tire Haulers Listing
INDIAN ODI	Report on the Status of Open Dumps on Indian Lands
DEBRIS REGION 9	Torres Martinez Reservation Illegal Dump Site Locations
ODI	Open Dump Inventory
IHS OPEN DUMPS	Open Dumps on Indian Land

Local Lists of Hazardous waste / Contaminated Sites

US HIST CDL	Delisted National Clandestine Laboratory Register
HIST Cal-Sites	Historical Calsites Database
SCH	School Property Evaluation Program
CDL	Clandestine Drug Labs
Toxic Pits	Toxic Pits Cleanup Act Sites
CERS HAZ WASTE	California Environmental Reporting System Hazardous Waste
US CDL	National Clandestine Laboratory Register

Local Lists of Registered Storage Tanks

CERS TANKS	California Environmental Reporting System (CERS) Tanks

Local Land Records

LIENS	Environmental Liens Listing
LIENS 2	CERCLA Lien Information
DEED	Deed Restriction Listing

Records of Emergency Release Reports

HMIRS	Hazardous Materials Information Reporting System
CHMIRS	California Hazardous Material Incident Report System
LDS	Land Disposal Sites Listing
MCS	Military Cleanup Sites Listing
SPILLS 90	SPILLS 90 data from FirstSearch

Other Ascertainable Records

FUDS	Formerly Used Defense Sites
DOD	Department of Defense Sites
SCRD DRYCLEANERS	State Coalition for Remediation of Drycleaners Listing
US FIN ASSUR	Financial Assurance Information
EPA WATCH LIST	EPA WATCH LIST
2020 COR ACTION	2020 Corrective Action Program List
TSCA	Toxic Substances Control Act
TRIS	Toxic Chemical Release Inventory System
SSTS	Section 7 Tracking Systems
ROD	Records Of Decision
RMP	Risk Management Plans
RAATS	RCRA Administrative Action Tracking System
PRP	Potentially Responsible Parties
PADS	PCB Activity Database System

EXECUTIVE SUMMARY

ICIS	Integrated Compliance Information System
FTTS	FIFRA/ TSCA Tracking System - FIFRA (Federal Insecticide, Fungicide, & Rodenticide Act)/TSCA (Toxic Substances Control Act)
MLTS	Material Licensing Tracking System
COAL ASH DOE	Steam-Electric Plant Operation Data
COAL ASH EPA	Coal Combustion Residues Surface Impoundments List
PCB TRANSFORMER	PCB Transformer Registration Database
RADINFO	Radiation Information Database
HIST FTTS	FIFRA/TSCA Tracking System Administrative Case Listing
DOT OPS	Incident and Accident Data
CONSENT	Superfund (CERCLA) Consent Decrees
INDIAN RESERV	Indian Reservations
FUSRAP	Formerly Utilized Sites Remedial Action Program
UMTRA	Uranium Mill Tailings Sites
LEAD SMELTERS	Lead Smelter Sites
US AIRS	Aerometric Information Retrieval System Facility Subsystem
US MINES	Mines Master Index File
ABANDONED MINES	Abandoned Mines
FINDS	Facility Index System/Facility Registry System
ECHO	Enforcement & Compliance History Information
UXO	Unexploded Ordnance Sites
DOCKET HWC	Hazardous Waste Compliance Docket Listing
FUELS PROGRAM	EPA Fuels Program Registered Listing
PFAS NPL	Superfund Sites with PFAS Detections Information
PFAS FEDERAL SITES	Federal Sites PFAS Information
PFAS TSCA	PFAS Manufacture and Imports Information
PFAS RCRA MANIFEST	PFAS Transfers Identified In the RCRA Database Listing
PFAS ATSDR	PFAS Contamination Site Location Listing
PFAS WQP	Ambient Environmental Sampling for PFAS
PFAS NPDES	Clean Water Act Discharge Monitoring Information
PFAS ECHO	Facilities in Industries that May Be Handling PFAS Listing
PFAS ECHO FIRE TRAINING	Facilities in Industries that May Be Handling PFAS Listing
PFAS PART 139 AIRPORT	All Certified Part 139 Airports PFAS Information Listing
AQUEOUS FOAM NRC	Aqueous Foam Related Incidents Listing
PFAS	PFAS Contamination Site Location Listing
AQUEOUS FOAM	Former Fire Training Facility Assessments Listing
CA BOND EXP. PLAN	Bond Expenditure Plan
CUPA Listings	CUPA Resources List
DRYCLEANERS	Cleaner Facilities
EMI	Emissions Inventory Data
ENF	Enforcement Action Listing
Financial Assurance	Financial Assurance Information Listing
ICE	Inspection, Compliance and Enforcement
HWT	Registered Hazardous Waste Transporter Database
HAZNET	Facility and Manifest Data
MINES	Mines Site Location Listing
MWMP	Medical Waste Management Program Listing
NPDES	NPDES Permits Listing
PEST LIC	Pesticide Regulation Licenses Listing
PROC	Certified Processors Database
HAZMAT	Hazardous Material Facilities
UIC	UIC Listing
UIC GEO	UIC GEO (GEOTRACKER)
WASTEWATER PITS	Oil Wastewater Pits Listing
WDS	Waste Discharge System

EXECUTIVE SUMMARY

WIP ..... Well Investigation Program Case List
MILITARY PRIV SITES ..... MILITARY PRIV SITES (GEOTRACKER)
PROJECT ..... PROJECT (GEOTRACKER)
WDR ..... Waste Discharge Requirements Listing
CIWQS ..... California Integrated Water Quality System
CERS ..... CERS
NON-CASE INFO ..... NON-CASE INFO (GEOTRACKER)
OTHER OIL GAS ..... OTHER OIL & GAS (GEOTRACKER)
PROD WATER PONDS ..... PROD WATER PONDS (GEOTRACKER)
SAMPLING POINT ..... SAMPLING POINT (GEOTRACKER)
WELL STIM PROJ ..... Well Stimulation Project (GEOTRACKER)
HWTS ..... Hazardous Waste Tracking System
MINES MRDS ..... Mineral Resources Data System
PFAS TRIS ..... List of PFAS Added to the TRI

EDR HIGH RISK HISTORICAL RECORDS

EDR Exclusive Records

EDR MGP ..... EDR Proprietary Manufactured Gas Plants
EDR Hist Cleaner ..... EDR Exclusive Historical Cleaners

EDR RECOVERED GOVERNMENT ARCHIVES

Exclusive Recovered Govt. Archives

RGA LF ..... Recovered Government Archive Solid Waste Facilities List
RGA LUST ..... Recovered Government Archive Leaking Underground Storage Tank

SURROUNDING SITES: SEARCH RESULTS

Surrounding sites were identified in the following databases.

Elevations have been determined from the USGS Digital Elevation Model and should be evaluated on a relative (not an absolute) basis. Relative elevation information between sites of close proximity should be field verified. Sites with an elevation equal to or higher than the target property have been differentiated below from sites with an elevation lower than the target property.
Page numbers and map identification numbers refer to the EDR Radius Map report where detailed data on individual sites can be reviewed.

Sites listed in ***bold italics*** are in multiple databases.

Unmappable (orphan) sites are not considered in the foregoing analysis.

STANDARD ENVIRONMENTAL RECORDS

Lists of Federal RCRA facilities undergoing Corrective Action

CORRACTS: CORRACTS is a list of handlers with RCRA Corrective Action Activity. This report shows which nationally-defined corrective action core events have occurred for every handler that has had corrective action activity.

A review of the CORRACTS list, as provided by EDR, and dated 07/24/2023 has revealed that there is 1

CORRACTS site within approximately 1 mile of the target property.

Lower Elevation	Address	Direction / Distance	Map ID	Page
CANDESCENT TECHNOLOG	***10460 BUBB RD***	***NE 1/2 - 1 (0.696 mi.)***	***G27***	***63***
EPA ID:: CAD076314459				

Lists of state- and tribal hazardous waste facilities

ENVIROSTOR: The Department of Toxic Substances Control's (DTSC's) Site Mitigation and Brownfields Reuse Program's (SMBRP's) EnviroStor database identifes sites that have known contamination or sites for which there may be reasons to investigate further. The database includes the following site types: Federal Superfund sites (National Priorities List (NPL)); State Response, including Military Facilities and State Superfund; Voluntary Cleanup; and School sites. EnviroStor provides similar information to the information that was available in CalSites, and provides additional site information, including, but not limited to, identification of formerly-contaminated properties that have been released for reuse, properties where environmental deed restrictions have been recorded to prevent inappropriate land uses, and risk characterization information that is used to assess potential impacts to public health and the environment at contaminated sites.

A review of the ENVIROSTOR list, as provided by EDR, and dated 04/24/2023 has revealed that there are 3 ENVIROSTOR sites within approximately 1 mile of the target property.

Lower Elevation	Address	Direction / Distance	Map ID	Page
BLACKBERRY FARM PLAY	***21979 SAN FERNANDO D***	***N 1/2 - 1 (0.507 mi.)***	***26***	***60***
Facility Id: 60001205				
Status: No Further Action				
CANDESCENT TECHNOLOG	***10460 BUBB RD***	***NE 1/2 - 1 (0.696 mi.)***	***G28***	***90***
Facility Id: 71002580				
Facility Id: 80001679				
Status: Inactive - Needs Evaluation				
ACRIAN INC	***10131 BUBB RD***	***NE 1/2 - 1 (0.848 mi.)***	***29***	***98***
Facility Id: 80001710				
Status: Inactive - Needs Evaluation				

Lists of state and tribal leaking storage tanks

LUST: Leaking Underground Storage Tank (LUST) Sites included in GeoTracker. GeoTracker is the Water Boards data management system for sites that impact, or have the potential to impact, water quality in California, with emphasis on groundwater.

A review of the LUST list, as provided by EDR, has revealed that there are 2 LUST sites within approximately 0.5 miles of the target property.

Equal/Higher Elevation	Address	Direction / Distance	Map ID	Page
PRIVATE RESIDENCE	***PRIVATE RESIDENCE***	***NW 1/4 - 1/2 (0.423 mi.)***	***F24***	***55***
Database: LUST, Date of Government Version: 03/06/2023				
Status: Completed - Case Closed				
Global Id: T0608501714				

Lower Elevation	Address	Direction / Distance	Map ID	Page
TRESSLER PROPERTY	***22110 MCCLELLAN RD***	***N 1/8 - 1/4 (0.214 mi.)***	***D14***	***34***
Database: LUST REG 2, Date of Government Version: 09/30/2004				
Database: LUST SANTA CLARA, Date of Government Version: 03/03/2014				
Database: LUST, Date of Government Version: 03/06/2023				

Status: Completed - Case Closed
Facility Status: Case Closed
Date Closed: 03/12/1997
Global Id: T0608501985
SCVWD ID: 07S2W22A01F
date9: 3/12/1997

CPS-SLIC: Cleanup Program Sites (CPS; also known as Site Cleanups [SC] and formerly known as Spills, Leaks, Investigations, and Cleanups [SLIC] sites) included in GeoTracker. GeoTracker is the Water Boards data management system for sites that impact, or have the potential to impact, water quality in California, with emphasis on groundwater.

A review of the CPS-SLIC list, as provided by EDR, has revealed that there are 2 CPS-SLIC sites within approximately 0.5 miles of the target property.

Equal/Higher Elevation	Address	Direction / Distance	Map ID	Page
PRIVATE RESIDENCE	***PRIVATE RESIDENCE***	***NW 1/4 - 1/2 (0.423 mi.)***	***F24***	***55***
Database: CPS-SLIC, Date of Government Version: 03/06/2023 Facility Status: Completed - Case Closed Global Id: T10000004530				
PRIVATE RESIDENCE	***PRIVATE RESIDENCE***	***NW 1/4 - 1/2 (0.423 mi.)***	***F25***	***58***
Database: CPS-SLIC, Date of Government Version: 03/06/2023 Facility Status: Completed - Case Closed Global Id: T10000003039				

HIST LUST: A listing of open and closed leaking underground storage tanks. This listing is no longer updated by the county. Leaking underground storage tanks are now handled by the Department of Environmental Health.

A review of the HIST LUST list, as provided by EDR, and dated 03/29/2005 has revealed that there is 1 HIST LUST site within approximately 0.5 miles of the target property.

Lower Elevation	Address	Direction / Distance	Map ID	Page
TRESSLER PROPERTY	***22110 MCCLELLAN RD***	***N 1/8 - 1/4 (0.214 mi.)***	***D14***	***34***
SCVWD ID: 07S2W22A01				

ADDITIONAL ENVIRONMENTAL RECORDS

Local Lists of Registered Storage Tanks

SWEEPS UST: Statewide Environmental Evaluation and Planning System. This underground storage tank listing was updated and maintained by a company contacted by the SWRCB in the early 1990's. The listing is no longer updated or maintained. The local agency is the contact for more information on a site on the SWEEPS list.

A review of the SWEEPS UST list, as provided by EDR, and dated 06/01/1994 has revealed that there is

1 SWEEPS UST site within approximately 0.25 miles of the target property.

Lower Elevation	Address	Direction / Distance	Map ID	Page
CLARENCE TRESSLER EX	***22110 MCCLELLAN RD***	***N 1/8 - 1/4 (0.214 mi.)***	***D16***	***38***
Status: A Tank Status: A Comp Number: 35650				

HIST UST: Historical UST Registered Database.

A review of the HIST UST list, as provided by EDR, and dated 10/15/1990 has revealed that there is 1 HIST UST site within approximately 0.25 miles of the target property.

Lower Elevation	Address	Direction / Distance	Map ID	Page
CLARENCE E TRESSLER Facility Id: 00000035650	22110 MCCLELLAN RD	N 1/8 - 1/4 (0.214 mi.)	D15	38

CA FID UST: The Facility Inventory Database contains active and inactive underground storage tank locations. The source is the State Water Resource Control Board.

A review of the CA FID UST list, as provided by EDR, and dated 10/31/1994 has revealed that there is 1 CA FID UST site within approximately 0.25 miles of the target property.

Lower Elevation	Address	Direction / Distance	Map ID	Page
CLARENCE TRESSLER EX	***22110 MCCLELLAN RD***	***N 1/8 - 1/4 (0.214 mi.)***	***D16***	***38***
Facility Id: 43012309 Status: A				

Other Ascertainable Records

RCRA NonGen / NLR: RCRAInfo is EPA's comprehensive information system, providing access to data supporting the Resource Conservation and Recovery Act (RCRA) of 1976 and the Hazardous and Solid Waste Amendments (HSWA) of 1984. The database includes selective information on sites which generate, transport, store, treat and/or dispose of hazardous waste as defined by the Resource Conservation and Recovery Act (RCRA). Non-Generators do not presently generate hazardous waste.

A review of the RCRA NonGen / NLR list, as provided by EDR, and dated 07/24/2023 has revealed that there are 17 RCRA NonGen / NLR sites within approximately 0.25 miles of the target property.

Equal/Higher Elevation	Address	Direction / Distance	Map ID	Page
MARGARET MACNAUGHTON EPA ID:: CAC003103936	10885 DRYDEN AVE	ESE 0 - 1/8 (0.046 mi.)	4	12
SHERI YAMANISHI EPA ID:: CAC003053790	10806 LINDA VISTA DR	NE 0 - 1/8 (0.055 mi.)	B5	14
BHATTACHARYA, MEGHDO EPA ID:: CAC003166535	21965 HYANNISPORT DR	NE 0 - 1/8 (0.082 mi.)	B6	16
TANIA SALAZAR	21909 RUCKER DR.	ESE 0 - 1/8 (0.098 mi.)	7	18

EPA ID:: CAC003078593				
CALVIN KYAW EPA ID:: CAC002966782	11066 LINDA VISTA DR	SSE 1/8 - 1/4 (0.146 mi.)	9	23
FRED BAO EPA ID:: CAC003024217	11062 BEL AIRE CT	SE 1/8 - 1/4 (0.179 mi.)	C10	25
MOLLY ZHU EPA ID:: CAC003015135	11062 BEL AIRE CT.	SE 1/8 - 1/4 (0.179 mi.)	C11	27
KATHLEEN KRAKER EPA ID:: CAC002991909	22115 LINDA VISTA PL	NNE 1/8 - 1/4 (0.184 mi.)	D12	30
JUSTIN CHANG EPA ID:: CAC003130071	10953 WILKINSON AVEN	ESE 1/8 - 1/4 (0.211 mi.)	13	32
AMY TAI EPA ID:: CAC003193421	11083 WILKINSON AVE	SE 1/8 - 1/4 (0.248 mi.)	23	53

Lower Elevation	Address	Direction / Distance	Map ID	Page
JOSEPH LEON GUERRERO EPA ID:: CAC003073146	10862 LEAVESLEY PL	E 1/8 - 1/4 (0.127 mi.)	8	21
SANDRA KREFT EPA ID:: CAC002984675	10843 WILKINSON AVEN	E 1/8 - 1/4 (0.218 mi.)	E17	40
DAVID YAN EPA ID:: CAC003021310	22276 DE ANZA CIRCLE	WSW 1/8 - 1/4 (0.226 mi.)	18	42
SRINATH SARANG EPA ID:: CAC002993222	10832 WILKINSON AVE.	E 1/8 - 1/4 (0.242 mi.)	E19	44
SARANG, SRINATH EPA ID:: CAC002991592	10832 WILKINSON AVE.	E 1/8 - 1/4 (0.242 mi.)	E20	46
SARANG, SRINATH EPA ID:: CAC003034493	10832 WILKINSON AVE	E 1/8 - 1/4 (0.242 mi.)	E21	49
SAIRAM GUTTA EPA ID:: CAC003192027	10802 WILKINSON	ENE 1/8 - 1/4 (0.246 mi.)	22	51

Cortese: The sites for the list are designated by the State Water Resource Control Board (LUST), the Integrated Waste Board (SWF/LS), and the Department of Toxic Substances Control (Cal-Sites).

A review of the Cortese list, as provided by EDR, and dated 03/20/2023 has revealed that there are 2 Cortese sites within approximately 0.5 miles of the target property.

Equal/Higher Elevation	Address	Direction / Distance	Map ID	Page
PRIVATE RESIDENCE Cleanup Status: COMPLETED - CASE CLOSED	***PRIVATE RESIDENCE***	***NW 1/4 - 1/2 (0.423 mi.)***	***F25***	***58***

Lower Elevation	Address	Direction / Distance	Map ID	Page
TRESSLER PROPERTY Cleanup Status: COMPLETED - CASE CLOSED	***22110 MCCLELLAN RD***	***N 1/8 - 1/4 (0.214 mi.)***	***D14***	***34***

EXECUTIVE SUMMARY

HIST CORTESE: The sites for the list are designated by the State Water Resource Control Board [LUST], the Integrated Waste Board [SWF/LS], and the Department of Toxic Substances Control [CALSITES]. This listing is no longer updated by the state agency.

A review of the HIST CORTESE list, as provided by EDR, and dated 04/01/2001 has revealed that there is 1 HIST CORTESE site within approximately 0.5 miles of the target property.

Lower Elevation	Address	Direction / Distance	Map ID	Page
TRESSLER PROPERTY Reg Id: 43-2161	***22110 MCCLELLAN RD***	***N 1/8 - 1/4 (0.214 mi.)***	***D14***	***34***

HWP: Detailed information on permitted hazardous waste facilities and corrective action ("cleanups") tracked in EnviroStor.

A review of the HWP list, as provided by EDR, and dated 05/15/2023 has revealed that there are 2 HWP sites within approximately 1 mile of the target property.

Lower Elevation	Address	Direction / Distance	Map ID	Page
CANDESCENT TECHNOLOG EPA ID: CAD076314459 Cleanup Status: CLOSED	***10460 BUBB RD***	***NE 1/2 - 1 (0.696 mi.)***	***G28***	***90***
ACRIAN INC EPA ID: CAD092205889 Cleanup Status: CLOSED	***10131 BUBB RD***	***NE 1/2 - 1 (0.848 mi.)***	***29***	***98***

Notify 65: Listings of all Proposition 65 incidents reported to counties by the State Water Resources Control Board and the Regional Water Quality Control Board. This database is no longer updated by the reporting agency.

A review of the Notify 65 list, as provided by EDR, and dated 03/09/2023 has revealed that there is 1 Notify 65 site within approximately 1 mile of the target property.

Equal/Higher Elevation	Address	Direction / Distance	Map ID	Page
ARCO SERVICE STATION	10121 NORTH FOOTHILL	NNW 1/2 - 1 (0.993 mi.)	30	107

EXECUTIVE SUMMARY

Due to poor or inadequate address information, the following sites were not mapped. Count: 1 records.

Site Name	Database(s)
FRANCISCO A SERRANO	LUST, HIST LUST, HIST UST, Cortese

OVERVIEW MAP - 7416954.2S

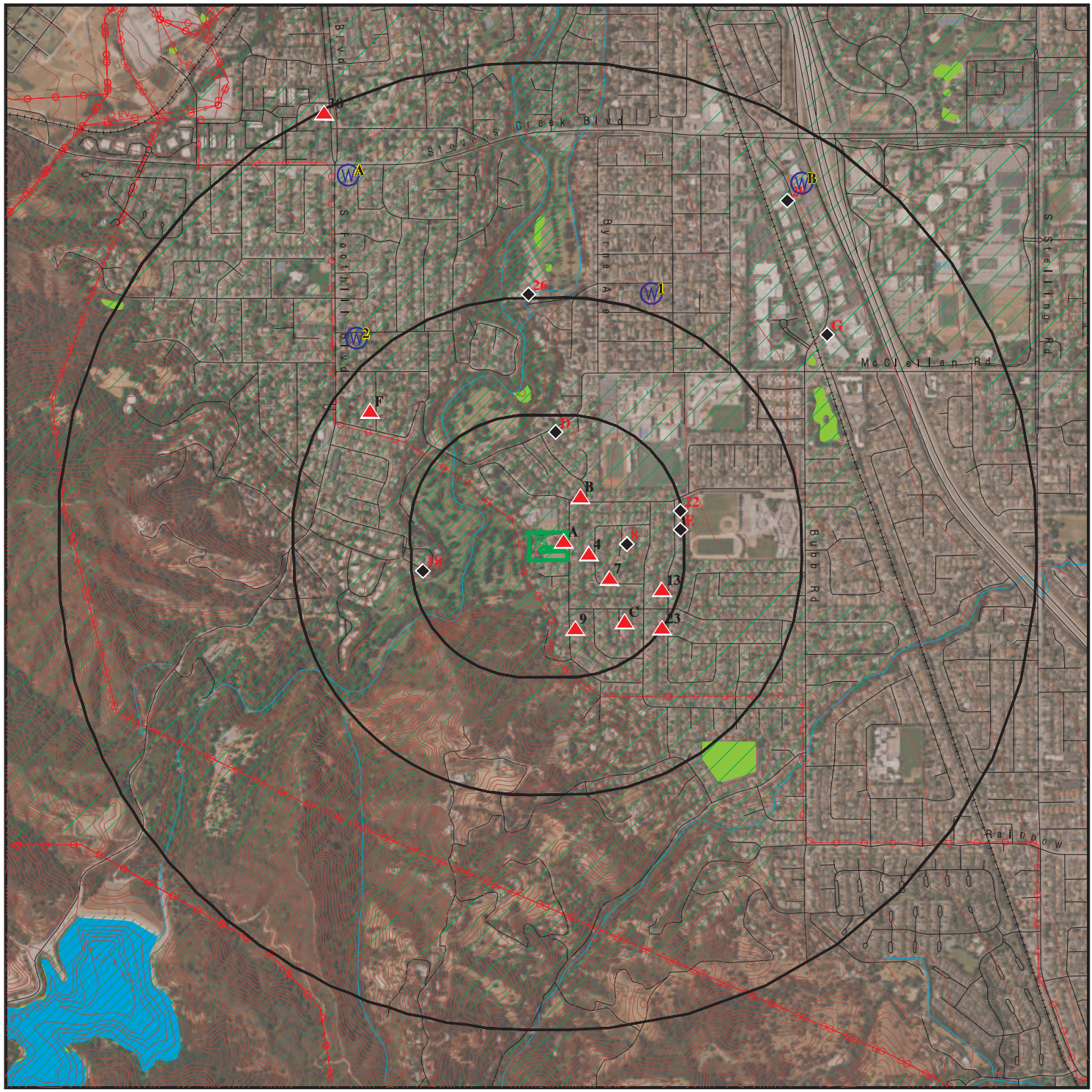

Target Property

Sites at elevations higher than or equal to the target property

Sites at elevations lower than the target property

Manufactured Gas Plants

National Priority List Sites

Dept. Defense Sites

0 1/4 1/2 1 Miles

Indian Reservations BIA

Power transmission lines

100-year flood zone

500-year flood zone

National Wetland Inventory

State Wetlands

Areas of Concern

N

This report includes Interactive Map Layers to display and/or hide map information. The legend includes only those icons for the default map view.

SITE NAME:	482220	CLIENT:	AEI Consultants
ADDRESS:	10857, 10867, 10877, 10887 Linda Vista Drive Cupertino CA 95014	CONTACT:	Dania Ledezma
		INQUIRY #:	7416954.2s
LAT/LONG:	37.310439 / 122.060638	DATE:	August 15, 2023 8:30 pm

Copyright © 2023 EDR, Inc. © 2015 TomTom Rel. 2015.

DETAIL MAP - 7416954.2S

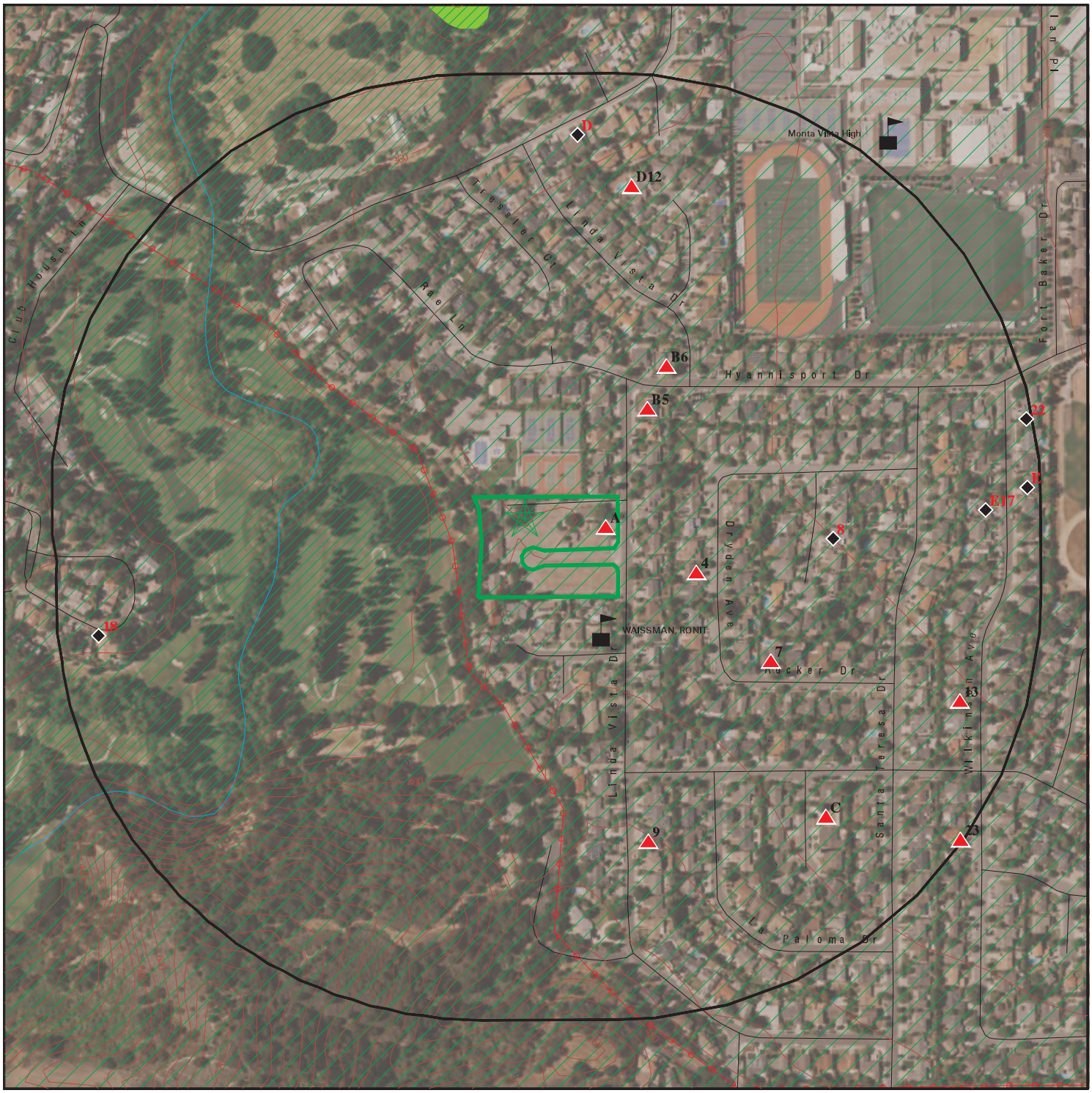

Target Property

Sites at elevations higher than or equal to the target property

Sites at elevations lower than the target property

Manufactured Gas Plants

Sensitive Receptors

National Priority List Sites

Dept. Defense Sites

0 1/16 1/8 1/4 Miles

Indian Reservations BIA

Power transmission lines

100-year flood zone

500-year flood zone

National Wetland Inventory

State Wetlands

Areas of Concern

This report includes Interactive Map Layers to display and/or hide map information. The legend includes only those icons for the default map view.

SITE NAME: 482220	CLIENT: AEI Consultants
ADDRESS: 10857, 10867, 10877, 10887 Linda Vista Drive Cupertino CA 95014	CONTACT: Dania Ledezma INQUIRY #: 7416954.2s
LAT/LONG: 37.310439 / 122.060638	DATE: August 15, 2023 8:31 pm

Copyright © 2023 EDR, Inc. © 2015 TomTom Rel. 2015.

MAP FINDINGS SUMMARY

Database	Search Distance (Miles)	Target Property	< 1/8	1/8 - 1/4	1/4 - 1/2	1/2 - 1	> 1	Total Plotted
STANDARD ENVIRONMENTAL RECORDS								
Lists of Federal NPL (Superfund) sites								
NPL	1.000		0	0	0	0	NR	0
Proposed NPL	1.000		0	0	0	0	NR	0
NPL LIENS	1.000		0	0	0	0	NR	0
Lists of Federal Delisted NPL sites								
Delisted NPL	1.000		0	0	0	0	NR	0
Lists of Federal sites subject to CERCLA removals and CERCLA orders								
FEDERAL FACILITY	0.500		0	0	0	NR	NR	0
SEMS	0.500		0	0	0	NR	NR	0
Lists of Federal CERCLA sites with NFRAP								
SEMS-ARCHIVE	0.500		0	0	0	NR	NR	0
Lists of Federal RCRA facilities undergoing Corrective Action								
CORRACTS	1.000		0	0	0	1	NR	1
Lists of Federal RCRA TSD facilities								
RCRA-TSDF	0.500		0	0	0	NR	NR	0
Lists of Federal RCRA generators								
RCRA-LQG	0.250		0	0	NR	NR	NR	0
RCRA-SQG	0.250		0	0	NR	NR	NR	0
RCRA-VSQG	0.250		0	0	NR	NR	NR	0
Federal institutional controls / engineering controls registries								
LUCIS	0.500		0	0	0	NR	NR	0
US ENG CONTROLS	0.500		0	0	0	NR	NR	0
US INST CONTROLS	0.500		0	0	0	NR	NR	0
Federal ERNS list								
ERNS	TP		NR	NR	NR	NR	NR	0
Lists of state- and tribal (Superfund) equivalent sites								
RESPONSE	1.000		0	0	0	0	NR	0
Lists of state- and tribal hazardous waste facilities								
ENVIROSTOR	1.000		0	0	0	3	NR	3
Lists of state and tribal landfills and solid waste disposal facilities								
SWF/LF	0.500		0	0	0	NR	NR	0

MAP FINDINGS SUMMARY

Database	Search Distance (Miles)	Target Property	< 1/8	1/8 - 1/4	1/4 - 1/2	1/2 - 1	> 1	Total Plotted
Lists of state and tribal leaking storage tanks								
LUST	0.500		0	1	1	NR	NR	2
INDIAN LUST	0.500		0	0	0	NR	NR	0
CPS-SLIC	0.500		0	0	2	NR	NR	2
HIST LUST	0.500		0	1	0	NR	NR	1
Lists of state and tribal registered storage tanks								
FEMA UST	0.250		0	0	NR	NR	NR	0
UST	0.250		0	0	NR	NR	NR	0
AST	0.250		0	0	NR	NR	NR	0
INDIAN UST	0.250		0	0	NR	NR	NR	0
Lists of state and tribal voluntary cleanup sites								
VCP	0.500		0	0	0	NR	NR	0
INDIAN VCP	0.500		0	0	0	NR	NR	0
Lists of state and tribal brownfield sites								
BROWNFIELDS	0.500		0	0	0	NR	NR	0
ADDITIONAL ENVIRONMENTAL RECORDS								
Local Brownfield lists								
US BROWNFIELDS	0.500		0	0	0	NR	NR	0
Local Lists of Landfill / Solid Waste Disposal Sites								
WMUDS/SWAT	0.500		0	0	0	NR	NR	0
SWRCY	0.500		0	0	0	NR	NR	0
HAULERS	TP		NR	NR	NR	NR	NR	0
INDIAN ODI	0.500		0	0	0	NR	NR	0
DEBRIS REGION 9	0.500		0	0	0	NR	NR	0
ODI	0.500		0	0	0	NR	NR	0
IHS OPEN DUMPS	0.500		0	0	0	NR	NR	0
Local Lists of Hazardous waste / Contaminated Sites								
US HIST CDL	TP		NR	NR	NR	NR	NR	0
HIST Cal-Sites	1.000		0	0	0	0	NR	0
SCH	0.250		0	0	NR	NR	NR	0
CDL	TP		NR	NR	NR	NR	NR	0
Toxic Pits	1.000		0	0	0	0	NR	0
CERS HAZ WASTE	0.250		0	0	NR	NR	NR	0
US CDL	TP		NR	NR	NR	NR	NR	0
Local Lists of Registered Storage Tanks								
SWEEPS UST	0.250	1	0	1	NR	NR	NR	2
HIST UST	0.250	1	0	1	NR	NR	NR	2
CA FID UST	0.250	1	0	1	NR	NR	NR	2
CERS TANKS	0.250		0	0	NR	NR	NR	0

MAP FINDINGS SUMMARY

Database	Search Distance (Miles)	Target Property	< 1/8	1/8 - 1/4	1/4 - 1/2	1/2 - 1	> 1	Total Plotted
Local Land Records								
LIENS	TP		NR	NR	NR	NR	NR	0
LIENS 2	TP		NR	NR	NR	NR	NR	0
DEED	0.500		0	0	0	NR	NR	0
Records of Emergency Release Reports								
HMIRS	TP		NR	NR	NR	NR	NR	0
CHMIRS	TP		NR	NR	NR	NR	NR	0
LDS	TP		NR	NR	NR	NR	NR	0
MCS	TP		NR	NR	NR	NR	NR	0
SPILLS 90	TP		NR	NR	NR	NR	NR	0
Other Ascertainable Records								
RCRA NonGen / NLR	0.250		4	13	NR	NR	NR	17
FUDS	1.000		0	0	0	0	NR	0
DOD	1.000		0	0	0	0	NR	0
SCRD DRYCLEANERS	0.500		0	0	0	NR	NR	0
US FIN ASSUR	TP		NR	NR	NR	NR	NR	0
EPA WATCH LIST	TP		NR	NR	NR	NR	NR	0
2020 COR ACTION	0.250		0	0	NR	NR	NR	0
TSCA	TP		NR	NR	NR	NR	NR	0
TRIS	TP		NR	NR	NR	NR	NR	0
SSTS	TP		NR	NR	NR	NR	NR	0
ROD	1.000		0	0	0	0	NR	0
RMP	TP		NR	NR	NR	NR	NR	0
RAATS	TP		NR	NR	NR	NR	NR	0
PRP	TP		NR	NR	NR	NR	NR	0
PADS	TP		NR	NR	NR	NR	NR	0
ICIS	TP		NR	NR	NR	NR	NR	0
FTTS	TP		NR	NR	NR	NR	NR	0
MLTS	TP		NR	NR	NR	NR	NR	0
COAL ASH DOE	TP		NR	NR	NR	NR	NR	0
COAL ASH EPA	0.500		0	0	0	NR	NR	0
PCB TRANSFORMER	TP		NR	NR	NR	NR	NR	0
RADINFO	TP		NR	NR	NR	NR	NR	0
HIST FTTS	TP		NR	NR	NR	NR	NR	0
DOT OPS	TP		NR	NR	NR	NR	NR	0
CONSENT	1.000		0	0	0	0	NR	0
INDIAN RESERV	1.000		0	0	0	0	NR	0
FUSRAP	1.000		0	0	0	0	NR	0
UMTRA	0.500		0	0	0	NR	NR	0
LEAD SMELTERS	TP		NR	NR	NR	NR	NR	0
US AIRS	TP		NR	NR	NR	NR	NR	0
US MINES	0.250		0	0	NR	NR	NR	0
ABANDONED MINES	0.250		0	0	NR	NR	NR	0
FINDS	TP		NR	NR	NR	NR	NR	0
ECHO	TP		NR	NR	NR	NR	NR	0
UXO	1.000		0	0	0	0	NR	0
DOCKET HWC	TP		NR	NR	NR	NR	NR	0
FUELS PROGRAM	0.250		0	0	NR	NR	NR	0

MAP FINDINGS SUMMARY

Database	Search Distance (Miles)	Target Property	< 1/8	1/8 - 1/4	1/4 - 1/2	1/2 - 1	> 1	Total Plotted
PFAS NPL	0.250		0	0	NR	NR	NR	0
PFAS FEDERAL SITES	0.250		0	0	NR	NR	NR	0
PFAS TSCA	0.250		0	0	NR	NR	NR	0
PFAS RCRA MANIFEST	0.250		0	0	NR	NR	NR	0
PFAS ATSDR	0.250		0	0	NR	NR	NR	0
PFAS WQP	0.250		0	0	NR	NR	NR	0
PFAS NPDES	0.250		0	0	NR	NR	NR	0
PFAS ECHO	0.250		0	0	NR	NR	NR	0
PFAS ECHO FIRE TRAINING	0.250		0	0	NR	NR	NR	0
PFAS PART 139 AIRPORT	0.250		0	0	NR	NR	NR	0
AQUEOUS FOAM NRC	0.250		0	0	NR	NR	NR	0
PFAS	0.250		0	0	NR	NR	NR	0
AQUEOUS FOAM	0.250		0	0	NR	NR	NR	0
CA BOND EXP. PLAN	1.000		0	0	0	0	NR	0
Cortese	0.500		0	1	1	NR	NR	2
CUPA Listings	0.250		0	0	NR	NR	NR	0
DRYCLEANERS	0.250		0	0	NR	NR	NR	0
EMI	TP		NR	NR	NR	NR	NR	0
ENF	TP		NR	NR	NR	NR	NR	0
Financial Assurance	TP		NR	NR	NR	NR	NR	0
ICE	TP		NR	NR	NR	NR	NR	0
HIST CORTESE	0.500		0	1	0	NR	NR	1
HWP	1.000		0	0	0	2	NR	2
HWT	0.250		0	0	NR	NR	NR	0
HAZNET	TP		NR	NR	NR	NR	NR	0
MINES	0.250		0	0	NR	NR	NR	0
MWMP	0.250		0	0	NR	NR	NR	0
NPDES	TP		NR	NR	NR	NR	NR	0
PEST LIC	TP		NR	NR	NR	NR	NR	0
PROC	0.500		0	0	0	NR	NR	0
Notify 65	1.000		0	0	0	1	NR	1
HAZMAT	0.250		0	0	NR	NR	NR	0
UIC	TP		NR	NR	NR	NR	NR	0
UIC GEO	TP		NR	NR	NR	NR	NR	0
WASTEWATER PITS	0.500		0	0	0	NR	NR	0
WDS	TP		NR	NR	NR	NR	NR	0
WIP	0.250		0	0	NR	NR	NR	0
MILITARY PRIV SITES	TP		NR	NR	NR	NR	NR	0
PROJECT	TP		NR	NR	NR	NR	NR	0
WDR	TP		NR	NR	NR	NR	NR	0
CIWQS	TP		NR	NR	NR	NR	NR	0
CERS	TP		NR	NR	NR	NR	NR	0
NON-CASE INFO	TP		NR	NR	NR	NR	NR	0
OTHER OIL GAS	TP		NR	NR	NR	NR	NR	0
PROD WATER PONDS	TP		NR	NR	NR	NR	NR	0
SAMPLING POINT	TP		NR	NR	NR	NR	NR	0
WELL STIM PROJ	TP		NR	NR	NR	NR	NR	0
HWTS	TP		NR	NR	NR	NR	NR	0
MINES MRDS	0.250		0	0	NR	NR	NR	0
PFAS TRIS	0.250		0	0	NR	NR	NR	0

EDR HIGH RISK HISTORICAL RECORDS

EDR Exclusive Records

EDR MGP	1.000		0	0	0	0	NR	0

MAP FINDINGS SUMMARY

Database	Search Distance (Miles)	Target Property	< 1/8	1/8 - 1/4	1/4 - 1/2	1/2 - 1	> 1	Total Plotted
EDR Hist Auto	0.125	1	0	NR	NR	NR	NR	1
EDR Hist Cleaner	0.125		0	NR	NR	NR	NR	0
EDR RECOVERED GOVERNMENT ARCHIVES								
Exclusive Recovered Govt. Archives								
RGA LF	TP		NR	NR	NR	NR	NR	0
RGA LUST	TP		NR	NR	NR	NR	NR	0
- Totals --		4	4	20	4	7	0	39

NOTES:

TP = Target Property

NR = Not Requested at this Search Distance

Sites may be listed in more than one database

A1 Target Property | **VINCULUM INTERNATIONAL**
10867 LINDA VISTA DR
CUPERTINO, CA 95014 | **EDR Hist Auto** | **1021505570**
N/A

Site 1 of 3 in cluster A

Actual: 385 ft.

EDR Hist Auto

Year:	Name:	Type:
2002	VINCULUM INTERNATIONAL	Automotive Transmission Repair Shops
2003	VINCULUM INTERNATIONAL	Automotive Transmission Repair Shops
2004	VINCULUM INTERNATIONAL	Automotive Transmission Repair Shops
2005	VINCULUM INTERNATIONAL	Automotive Transmission Repair Shops
2006	VINCULUM INTERNATIONAL	Automotive Transmission Repair Shops
2007	VINCULUM INTERNATIONAL	Automotive Transmission Repair Shops
2008	VINCULUM INTERNATIONAL	Automotive Transmission Repair Shops

---

A2 Target Property | **JOSEPH EVULICH**
10867 LINDA VISTA DR
CUPERTINO, CA 95014 | **SWEEPS UST**
CA FID UST | **S101624888**
N/A

Site 2 of 3 in cluster A

Actual: 385 ft.

SWEEPS UST:

Name:	JOSEPH EVULICH
Address:	10867 LINDA VISTA DR
City:	CUPERTINO
Status:	Not reported
Comp Number:	59218
Number:	Not reported
Board Of Equalization:	44-026430
Referral Date:	Not reported
Action Date:	Not reported
Created Date:	Not reported
Owner Tank Id:	Not reported
SWRCB Tank Id:	43-012-059218-000001
Tank Status:	Not reported
Capacity:	550
Active Date:	Not reported
Tank Use:	M.V. FUEL
STG:	PRODUCT
Content:	REG UNLEADED
Number Of Tanks:	4

Name:	JOSEPH EVULICH
Address:	10867 LINDA VISTA DR
City:	CUPERTINO
Status:	Not reported
Comp Number:	59218
Number:	Not reported
Board Of Equalization:	44-026430
Referral Date:	Not reported
Action Date:	Not reported
Created Date:	Not reported
Owner Tank Id:	Not reported
SWRCB Tank Id:	43-012-059218-000002
Tank Status:	Not reported
Capacity:	550
Active Date:	Not reported
Tank Use:	M.V. FUEL

JOSEPH EVULICH (Continued) **S101624888**

STG:	PRODUCT
Content:	LEADED
Number Of Tanks:	Not reported

Name:	JOSEPH EVULICH
Address:	10867 LINDA VISTA DR
City:	CUPERTINO
Status:	Not reported
Comp Number:	59218
Number:	Not reported
Board Of Equalization:	44-026430
Referral Date:	Not reported
Action Date:	Not reported
Created Date:	Not reported
Owner Tank Id:	Not reported
SWRCB Tank Id:	43-012-059218-000003
Tank Status:	Not reported
Capacity:	550
Active Date:	Not reported
Tank Use:	M.V. FUEL
STG:	PRODUCT
Content:	REG UNLEADED
Number Of Tanks:	Not reported

Name:	JOSEPH EVULICH
Address:	10867 LINDA VISTA DR
City:	CUPERTINO
Status:	Not reported
Comp Number:	59218
Number:	Not reported
Board Of Equalization:	44-026430
Referral Date:	Not reported
Action Date:	Not reported
Created Date:	Not reported
Owner Tank Id:	Not reported
SWRCB Tank Id:	43-012-059218-000004
Tank Status:	Not reported
Capacity:	550
Active Date:	Not reported
Tank Use:	M.V. FUEL
STG:	PRODUCT
Content:	LEADED
Number Of Tanks:	Not reported

CA FID UST:

Facility ID:	43011940
Regulated By:	UTNKI
Regulated ID:	00059218
Cortese Code:	Not reported
SIC Code:	Not reported
Facility Phone:	4086832243
Mail To:	Not reported
Mailing Address:	14300 MURPHY AVE
Mailing Address 2:	Not reported
Mailing City,St,Zip:	CUPERTINO 95014
Contact:	Not reported
Contact Phone:	Not reported

JOSEPH EVULICH (Continued) **S101624888**

DUNs Number: Not reported
NPDES Number: Not reported
EPA ID: Not reported
Comments: Not reported
Status: Inactive

A3 Target Property **JOSEPH EVULICH**
10867 LINDA VISTA DR
CUPERTINO, CA 95014

HIST UST **U001601000**
N/A

Site 3 of 3 in cluster A

Actual: 385 ft.

HIST UST:

Name:	JOSEPH EVULICH
Address:	10867 LINDA VISTA DR
City,State,Zip:	CUPERTINO, CA 95014
File Number:	Not reported
URL:	Not reported
Region:	STATE
Facility ID:	00000059218
Facility Type:	Other
Other Type:	RENTALS
Contact Name:	Not reported
Telephone:	4086832243
Owner Name:	JOSEPH EVULICH
Owner Address:	14300 MURPHY AVE
Owner City,St,Zip:	SAN MARTIN, CA 95046
Total Tanks:	0004
Tank Num:	001
Container Num:	#1
Year Installed:	1972
Tank Capacity:	00000550
Tank Used for:	PRODUCT
Type of Fuel:	UNLEADED
Container Construction Thickness:	Not reported
Leak Detection:	None
Tank Num:	002
Container Num:	#2
Year Installed:	1972
Tank Capacity:	00000550
Tank Used for:	PRODUCT
Type of Fuel:	REGULAR
Container Construction Thickness:	Not reported
Leak Detection:	None
Tank Num:	003
Container Num:	#1
Year Installed:	1982
Tank Capacity:	00000550
Tank Used for:	PRODUCT
Type of Fuel:	UNLEADED
Container Construction Thickness:	Not reported
Leak Detection:	None
Tank Num:	004
Container Num:	#2

JOSEPH EVULICH (Continued) **U001601000**

Year Installed:	1982
Tank Capacity:	00000550
Tank Used for:	PRODUCT
Type of Fuel:	REGULAR
Container Construction Thickness:	Not reported
Leak Detection:	None

4
ESE
< 1/8
0.046 mi.
245 ft.

MARGARET MACNAUGHTON
10885 DRYDEN AVE
CUPERTINO, CA 95014

RCRA NonGen / NLR **1026715511**
CAC003103936

Relative:
Higher

Actual:
386 ft.

RCRA Listings:

Date Form Received by Agency:	20210203
Handler Name:	Margaret Macnaughton
Handler Address:	10885 DRYDEN AVE
Handler City,State,Zip:	CUPERTINO, CA 95014
EPA ID:	CAC003103936
Contact Name:	MARGARET MACNAUGHTON
Contact Address:	10885 DRYDEN AVE
Contact City,State,Zip:	CUPERTINO, CA 95014
Contact Telephone:	650-712-7712
Contact Fax:	Not reported
Contact Email:	NUTRIMEL@COMCAST.NET
Contact Title:	Not reported
EPA Region:	09
Land Type:	Not reported
Federal Waste Generator Description:	Not a generator, verified
Non-Notifier:	Not reported
Biennial Report Cycle:	Not reported
Accessibility:	Not reported
Active Site Indicator:	Not reported
State District Owner:	Not reported
State District:	Not reported
Mailing Address:	10885 DRYDEN AVE
Mailing City,State,Zip:	CUPERTINO, CA 95014
Owner Name:	Margaret Macnaughton
Owner Type:	Other
Operator Name:	Margaret Macnaughton
Operator Type:	Other
Short-Term Generator Activity:	No
Importer Activity:	No
Mixed Waste Generator:	No
Transporter Activity:	No
Transfer Facility Activity:	No
Recycler Activity with Storage:	No
Small Quantity On-Site Burner Exemption:	No
Smelting Melting and Refining Furnace Exemption:	No
Underground Injection Control:	No
Off-Site Waste Receipt:	No
Universal Waste Indicator:	No
Universal Waste Destination Facility:	No
Federal Universal Waste:	No
Active Site State-Reg Handler:	---
Federal Facility Indicator:	Not reported
Hazardous Secondary Material Indicator:	N
Sub-Part K Indicator:	Not reported

MARGARET MACNAUGHTON (Continued) **1026715511**

2018 GPRA Permit Baseline:	Not on the Baseline
2018 GPRA Renewals Baseline:	Not on the Baseline
202 GPRA Corrective Action Baseline:	No
Subject to Corrective Action Universe:	No
Non-TSDFs Where RCRA CA has Been Imposed Universe:	No
Corrective Action Priority Ranking:	No NCAPS ranking
Environmental Control Indicator:	No
Institutional Control Indicator:	No
Human Exposure Controls Indicator:	N/A
Groundwater Controls Indicator:	N/A
Significant Non-Complier Universe:	No
Unaddressed Significant Non-Complier Universe:	No
Addressed Significant Non-Complier Universe:	No
Significant Non-Complier With a Compliance Schedule Universe:	No
Financial Assurance Required:	Not reported
Handler Date of Last Change:	20210226
Recognized Trader-Importer:	No
Recognized Trader-Exporter:	No
Importer of Spent Lead Acid Batteries:	No
Exporter of Spent Lead Acid Batteries:	No
Recycler Activity Without Storage:	No
Manifest Broker:	No
Sub-Part P Indicator:	No

Handler - Owner Operator:

Owner/Operator Indicator:	Operator
Owner/Operator Name: MARGARET MACNAUGHTON	
Legal Status:	Other
Date Became Current:	Not reported
Date Ended Current:	Not reported
Owner/Operator Address:	10885 DRYDEN AVE
Owner/Operator City,State,Zip:	CUPERTINO, CA 95014
Owner/Operator Telephone:	650-712-7712
Owner/Operator Telephone Ext:	Not reported
Owner/Operator Fax:	Not reported
Owner/Operator Email:	Not reported

Owner/Operator Indicator:	Owner
Owner/Operator Name: MARGARET MACNAUGHTON	
Legal Status:	Other
Date Became Current:	Not reported
Date Ended Current:	Not reported
Owner/Operator Address:	10885 DRYDEN AVE
Owner/Operator City,State,Zip:	CUPERTINO, CA 95014
Owner/Operator Telephone:	650-712-7712
Owner/Operator Telephone Ext:	Not reported
Owner/Operator Fax:	Not reported
Owner/Operator Email:	Not reported

Historic Generators:

Receive Date:	20210203
Handler Name: MARGARET MACNAUGHTON	
Federal Waste Generator Description:	Not a generator, verified
State District Owner:	Not reported
Large Quantity Handler of Universal Waste:	No

MARGARET MACNAUGHTON (Continued) **1026715511**

Recognized Trader Importer:	No
Recognized Trader Exporter:	No
Spent Lead Acid Battery Importer:	No
Spent Lead Acid Battery Exporter:	No
Current Record:	Yes
Non Storage Recycler Activity:	No
Electronic Manifest Broker:	No

List of NAICS Codes and Descriptions:

NAICS Code:	56299
NAICS Description:	ALL OTHER WASTE MANAGEMENT SERVICES

Facility Has Received Notices of Violations:

Violations:	No Violations Found

Evaluation Action Summary:

Evaluations:	No Evaluations Found

B5 **SHERI YAMANISHI** **RCRA NonGen / NLR** **1026047249**
NE **10806 LINDA VISTA DRIVE** **CAC003053790**
< 1/8 **CUPERTINO, CA 95014**
0.055 mi.
290 ft. **Site 1 of 2 in cluster B**

Relative:
Higher

Actual:
388 ft.

RCRA Listings:

Date Form Received by Agency:	20200131
Handler Name:	Sheri Yamanishi
Handler Address:	10806 LINDA VISTA DRIVE
Handler City,State,Zip:	CUPERTINO, CA 95014
EPA ID:	CAC003053790
Contact Name:	SHERI YAMANISHI
Contact Address:	10806 LINDA VISTA DRIVE
Contact City,State,Zip:	CUPERTINO, CA 95014
Contact Telephone:	408-366-2522
Contact Fax:	Not reported
Contact Email:	NICOLE@ENV-REM.COM
Contact Title:	Not reported
EPA Region:	09
Land Type:	Not reported
Federal Waste Generator Description:	Not a generator, verified
Non-Notifier:	Not reported
Biennial Report Cycle:	Not reported
Accessibility:	Not reported
Active Site Indicator:	Not reported
State District Owner:	Not reported
State District:	Not reported
Mailing Address:	10806 LINDA VISTA DRIVE
Mailing City,State,Zip:	CUPERTINO, CA 95014
Owner Name:	Sheri Yamanishi
Owner Type:	Other
Operator Name:	Sheri Yamanishi
Operator Type:	Other
Short-Term Generator Activity:	No
Importer Activity:	No
Mixed Waste Generator:	No

SHERI YAMANISHI (Continued) **1026047249**

Transporter Activity:	No
Transfer Facility Activity:	No
Recycler Activity with Storage:	No
Small Quantity On-Site Burner Exemption:	No
Smelting Melting and Refining Furnace Exemption:	No
Underground Injection Control:	No
Off-Site Waste Receipt:	No
Universal Waste Indicator:	No
Universal Waste Destination Facility:	No
Federal Universal Waste:	No
Active Site State-Reg Handler:	---
Federal Facility Indicator:	Not reported
Hazardous Secondary Material Indicator:	N
Sub-Part K Indicator:	Not reported
2018 GPRA Permit Baseline:	Not on the Baseline
2018 GPRA Renewals Baseline:	Not on the Baseline
202 GPRA Corrective Action Baseline:	No
Subject to Corrective Action Universe:	No
Non-TSDFs Where RCRA CA has Been Imposed Universe:	No
Corrective Action Priority Ranking:	No NCAPS ranking
Environmental Control Indicator:	No
Institutional Control Indicator:	No
Human Exposure Controls Indicator:	N/A
Groundwater Controls Indicator:	N/A
Significant Non-Complier Universe:	No
Unaddressed Significant Non-Complier Universe:	No
Addressed Significant Non-Complier Universe:	No
Significant Non-Complier With a Compliance Schedule Universe:	No
Financial Assurance Required:	Not reported
Handler Date of Last Change:	20200210
Recognized Trader-Importer:	No
Recognized Trader-Exporter:	No
Importer of Spent Lead Acid Batteries:	No
Exporter of Spent Lead Acid Batteries:	No
Recycler Activity Without Storage:	No
Manifest Broker:	No
Sub-Part P Indicator:	No

Handler - Owner Operator:

Owner/Operator Indicator:	Operator
Owner/Operator Name: SHERI YAMANISHI	
Legal Status:	Other
Date Became Current:	Not reported
Date Ended Current:	Not reported
Owner/Operator Address:	10806 LINDA VISTA DRIVE
Owner/Operator City,State,Zip:	CUPERTINO, CA 95014
Owner/Operator Telephone:	408-366-2522
Owner/Operator Telephone Ext:	Not reported
Owner/Operator Fax:	Not reported
Owner/Operator Email:	Not reported

Owner/Operator Indicator:	Owner
Owner/Operator Name: SHERI YAMANISHI	
Legal Status:	Other
Date Became Current:	Not reported
Date Ended Current:	Not reported

SHERI YAMANISHI (Continued) **1026047249**

Owner/Operator Address: 10806 LINDA VISTA DRIVE
Owner/Operator City,State,Zip: CUPERTINO, CA 95014
Owner/Operator Telephone: 408-366-2522
Owner/Operator Telephone Ext: Not reported
Owner/Operator Fax: Not reported
Owner/Operator Email: Not reported

Historic Generators:
Receive Date: 20200131
Handler Name: SHERI YAMANISHI
Federal Waste Generator Description: Not a generator, verified
State District Owner: Not reported
Large Quantity Handler of Universal Waste: No
Recognized Trader Importer: No
Recognized Trader Exporter: No
Spent Lead Acid Battery Importer: No
Spent Lead Acid Battery Exporter: No
Current Record: Yes
Non Storage Recycler Activity: Not reported
Electronic Manifest Broker: Not reported

List of NAICS Codes and Descriptions:
NAICS Code: 56299
NAICS Description: ALL OTHER WASTE MANAGEMENT SERVICES

Facility Has Received Notices of Violations:
Violations: No Violations Found

Evaluation Action Summary:
Evaluations: No Evaluations Found

B6 **BHATTACHARYA, MEGHDOOT** **RCRA NonGen / NLR** **1027202632**
NE **21965 HYANNISPORT DRIVE** **CAC003166535**
< 1/8 **CUPERTINO, CA 95014**
0.082 mi.
435 ft. **Site 2 of 2 in cluster B**

Relative:
Higher

Actual:
388 ft.

RCRA Listings:
Date Form Received by Agency: 20220316
Handler Name: Bhattacharya, Meghdoot
Handler Address: 21965 HYANNISPORT DRIVE
Handler City,State,Zip: CUPERTINO, CA 95014
EPA ID: CAC003166535
Contact Name: BHATTACHARYA, MEGHDOOT
Contact Address: 4421 LAIRD CIRCLE
Contact City,State,Zip: SANTA CLARA, CA 95054
Contact Telephone: 408-332-1137
Contact Fax: Not reported
Contact Email: MEGHDOOT_B@YAHOO.COM
Contact Title: Not reported
EPA Region: 09
Land Type: Not reported
Federal Waste Generator Description: Not a generator, verified
Non-Notifier: Not reported
Biennial Report Cycle: Not reported

BHATTACHARYA, MEGHDOOT (Continued) **1027202632**

Accessibility:	Not reported
Active Site Indicator:	Not reported
State District Owner:	Not reported
State District:	Not reported
Mailing Address:	4421 LAIRD CIRCLE
Mailing City,State,Zip:	SANTA CLARA, CA 95054
Owner Name:	Bhattacharya, Meghdoot
Owner Type:	Other
Operator Name:	Bhattacharya, Meghdoot
Operator Type:	Other
Short-Term Generator Activity:	No
Importer Activity:	No
Mixed Waste Generator:	No
Transporter Activity:	No
Transfer Facility Activity:	No
Recycler Activity with Storage:	No
Small Quantity On-Site Burner Exemption:	No
Smelting Melting and Refining Furnace Exemption:	No
Underground Injection Control:	No
Off-Site Waste Receipt:	No
Universal Waste Indicator:	No
Universal Waste Destination Facility:	No
Federal Universal Waste:	No
Active Site State-Reg Handler:	---
Federal Facility Indicator:	Not reported
Hazardous Secondary Material Indicator:	N
Sub-Part K Indicator:	Not reported
2018 GPRA Permit Baseline:	Not on the Baseline
2018 GPRA Renewals Baseline:	Not on the Baseline
202 GPRA Corrective Action Baseline:	No
Subject to Corrective Action Universe:	No
Non-TSDFs Where RCRA CA has Been Imposed Universe:	No
Corrective Action Priority Ranking:	No NCAPS ranking
Environmental Control Indicator:	No
Institutional Control Indicator:	No
Human Exposure Controls Indicator:	N/A
Groundwater Controls Indicator:	N/A
Significant Non-Complier Universe:	No
Unaddressed Significant Non-Complier Universe:	No
Addressed Significant Non-Complier Universe:	No
Significant Non-Complier With a Compliance Schedule Universe:	No
Financial Assurance Required:	Not reported
Handler Date of Last Change:	20220316
Recognized Trader-Importer:	No
Recognized Trader-Exporter:	No
Importer of Spent Lead Acid Batteries:	No
Exporter of Spent Lead Acid Batteries:	No
Recycler Activity Without Storage:	No
Manifest Broker:	No
Sub-Part P Indicator:	No

Handler - Owner Operator:

Owner/Operator Indicator:	Owner
Owner/Operator Name:	BHATTACHARYA, MEGHDOOT
Legal Status:	Other
Date Became Current:	Not reported

BHATTACHARYA, MEGHDOOT (Continued) **1027202632**

Date Ended Current: Not reported
Owner/Operator Address: 4421 LAIRD CIRCLE
Owner/Operator City,State,Zip: SANTA CLARA, CA 95054
Owner/Operator Telephone: 408-332-1137
Owner/Operator Telephone Ext: Not reported
Owner/Operator Fax: Not reported
Owner/Operator Email: Not reported

Owner/Operator Indicator: Operator
Owner/Operator Name: BHATTACHARYA, MEGHDOOT
Legal Status: Other
Date Became Current: Not reported
Date Ended Current: Not reported
Owner/Operator Address: 4421 LAIRD CIRCLE
Owner/Operator City,State,Zip: SANTA CLARA, CA 95054
Owner/Operator Telephone: 408-332-1137
Owner/Operator Telephone Ext: Not reported
Owner/Operator Fax: Not reported
Owner/Operator Email: Not reported

Historic Generators:
Receive Date: 20220316
Handler Name: BHATTACHARYA, MEGHDOOT
Federal Waste Generator Description: Not a generator, verified
State District Owner: Not reported
Large Quantity Handler of Universal Waste: No
Recognized Trader Importer: No
Recognized Trader Exporter: No
Spent Lead Acid Battery Importer: No
Spent Lead Acid Battery Exporter: No
Current Record: Yes
Non Storage Recycler Activity: No
Electronic Manifest Broker: No

List of NAICS Codes and Descriptions:
NAICS Code: 56299
NAICS Description: ALL OTHER WASTE MANAGEMENT SERVICES

Facility Has Received Notices of Violations:
Violations: No Violations Found

Evaluation Action Summary:
Evaluations: No Evaluations Found

---

7 **TANIA SALAZAR** **RCRA NonGen / NLR** **1026472944**
ESE **21909 RUCKER DR.** **CAC003078593**
< 1/8 **CUPERTINO, CA 95014**
0.098 mi.
518 ft.

Relative:
Higher

Actual:
390 ft.

RCRA Listings:
Date Form Received by Agency: 20200810
Handler Name: Tania Salazar
Handler Address: 21909 RUCKER DR.
Handler City,State,Zip: CUPERTINO, CA 95014

TANIA SALAZAR (Continued) **1026472944**

EPA ID:	CAC003078593
Contact Name:	TANIA SALAZAR
Contact Address:	21909 RUCKER DR.
Contact City,State,Zip:	CUPERTINO, CA 95014
Contact Telephone:	510-514-7108
Contact Fax:	Not reported
Contact Email:	NATALY.RIVERA@SYNERGYCOMPANIES.ORG
Contact Title:	Not reported
EPA Region:	09
Land Type:	Not reported
Federal Waste Generator Description:	Not a generator, verified
Non-Notifier:	Not reported
Biennial Report Cycle:	Not reported
Accessibility:	Not reported
Active Site Indicator:	Not reported
State District Owner:	Not reported
State District:	Not reported
Mailing Address:	21909 RUCKER DR.
Mailing City,State,Zip:	CUPERTINO, CA 95014
Owner Name:	Tania Salazar
Owner Type:	Other
Operator Name:	Tania Salazar
Operator Type:	Other
Short-Term Generator Activity:	No
Importer Activity:	No
Mixed Waste Generator:	No
Transporter Activity:	No
Transfer Facility Activity:	No
Recycler Activity with Storage:	No
Small Quantity On-Site Burner Exemption:	No
Smelting Melting and Refining Furnace Exemption:	No
Underground Injection Control:	No
Off-Site Waste Receipt:	No
Universal Waste Indicator:	No
Universal Waste Destination Facility:	No
Federal Universal Waste:	No
Active Site State-Reg Handler:	---
Federal Facility Indicator:	Not reported
Hazardous Secondary Material Indicator:	N
Sub-Part K Indicator:	Not reported
2018 GPRA Permit Baseline:	Not on the Baseline
2018 GPRA Renewals Baseline:	Not on the Baseline
202 GPRA Corrective Action Baseline:	No
Subject to Corrective Action Universe:	No
Non-TSDFs Where RCRA CA has Been Imposed Universe:	No
Corrective Action Priority Ranking:	No NCAPS ranking
Environmental Control Indicator:	No
Institutional Control Indicator:	No
Human Exposure Controls Indicator:	N/A
Groundwater Controls Indicator:	N/A
Significant Non-Complier Universe:	No
Unaddressed Significant Non-Complier Universe:	No
Addressed Significant Non-Complier Universe:	No
Significant Non-Complier With a Compliance Schedule Universe:	No
Financial Assurance Required:	Not reported
Handler Date of Last Change:	20200814
Recognized Trader-Importer:	No

TANIA SALAZAR (Continued) **1026472944**

Recognized Trader-Exporter: No
Importer of Spent Lead Acid Batteries: No
Exporter of Spent Lead Acid Batteries: No
Recycler Activity Without Storage: No
Manifest Broker: No
Sub-Part P Indicator: No

Handler - Owner Operator:
Owner/Operator Indicator: Owner
Owner/Operator Name: TANIA SALAZAR
Legal Status: Other
Date Became Current: Not reported
Date Ended Current: Not reported
Owner/Operator Address: 21909 RUCKER DR.
Owner/Operator City,State,Zip: CUPERTINO, CA 95014
Owner/Operator Telephone: 510-514-7108
Owner/Operator Telephone Ext: Not reported
Owner/Operator Fax: Not reported
Owner/Operator Email: Not reported

Owner/Operator Indicator: Operator
Owner/Operator Name: TANIA SALAZAR
Legal Status: Other
Date Became Current: Not reported
Date Ended Current: Not reported
Owner/Operator Address: 21909 RUCKER DR.
Owner/Operator City,State,Zip: CUPERTINO, CA 95014
Owner/Operator Telephone: 510-514-7108
Owner/Operator Telephone Ext: Not reported
Owner/Operator Fax: Not reported
Owner/Operator Email: Not reported

Historic Generators:
Receive Date: 20200810
Handler Name: TANIA SALAZAR
Federal Waste Generator Description: Not a generator, verified
State District Owner: Not reported
Large Quantity Handler of Universal Waste: No
Recognized Trader Importer: No
Recognized Trader Exporter: No
Spent Lead Acid Battery Importer: No
Spent Lead Acid Battery Exporter: No
Current Record: Yes
Non Storage Recycler Activity: Not reported
Electronic Manifest Broker: Not reported

List of NAICS Codes and Descriptions:
NAICS Code: 56299
NAICS Description: ALL OTHER WASTE MANAGEMENT SERVICES

Facility Has Received Notices of Violations:
Violations: No Violations Found

TANIA SALAZAR (Continued) **1026472944**

Evaluation Action Summary:
Evaluations: No Evaluations Found

8
East
1/8-1/4
0.127 mi.
672 ft.

JOSEPH LEON GUERRERO
10862 LEAVESLEY PL
CUPERTINO, CA 95014

RCRA NonGen / NLR **1026467770**
CAC003073146

Relative:
Lower

Actual:
380 ft.

RCRA Listings:

Date Form Received by Agency:	20200701
Handler Name:	Joseph Leon Guerrero
Handler Address:	10862 LEAVESLEY PL
Handler City,State,Zip:	CUPERTINO, CA 95014
EPA ID:	CAC003073146
Contact Name:	JOSEPH LEON GUERRERO
Contact Address:	10862 LEAVESLEY PL
Contact City,State,Zip:	CUPERTINO, CA 95014
Contact Telephone:	408-366-2310
Contact Fax:	Not reported
Contact Email:	GISELLE.ESPIRITU@SYNERGYCOMPANIES.ORG
Contact Title:	Not reported
EPA Region:	09
Land Type:	Not reported
Federal Waste Generator Description:	Not a generator, verified
Non-Notifier:	Not reported
Biennial Report Cycle:	Not reported
Accessibility:	Not reported
Active Site Indicator:	Not reported
State District Owner:	Not reported
State District:	Not reported
Mailing Address:	10862 LEAVESLEY PL
Mailing City,State,Zip:	CUPERTINO, CA 95014
Owner Name:	Joseph Leon Guerrero
Owner Type:	Other
Operator Name:	Joseph Leon Guerrero
Operator Type:	Other
Short-Term Generator Activity:	No
Importer Activity:	No
Mixed Waste Generator:	No
Transporter Activity:	No
Transfer Facility Activity:	No
Recycler Activity with Storage:	No
Small Quantity On-Site Burner Exemption:	No
Smelting Melting and Refining Furnace Exemption:	No
Underground Injection Control:	No
Off-Site Waste Receipt:	No
Universal Waste Indicator:	No
Universal Waste Destination Facility:	No
Federal Universal Waste:	No
Active Site State-Reg Handler:	---
Federal Facility Indicator:	Not reported
Hazardous Secondary Material Indicator:	N
Sub-Part K Indicator:	Not reported
2018 GPRA Permit Baseline:	Not on the Baseline
2018 GPRA Renewals Baseline:	Not on the Baseline

JOSEPH LEON GUERRERO (Continued) **1026467770**

202 GPRA Corrective Action Baseline:	No
Subject to Corrective Action Universe:	No
Non-TSDFs Where RCRA CA has Been Imposed Universe:	No
Corrective Action Priority Ranking:	No NCAPS ranking
Environmental Control Indicator:	No
Institutional Control Indicator:	No
Human Exposure Controls Indicator:	N/A
Groundwater Controls Indicator:	N/A
Significant Non-Complier Universe:	No
Unaddressed Significant Non-Complier Universe:	No
Addressed Significant Non-Complier Universe:	No
Significant Non-Complier With a Compliance Schedule Universe:	No
Financial Assurance Required:	Not reported
Handler Date of Last Change:	20200710
Recognized Trader-Importer:	No
Recognized Trader-Exporter:	No
Importer of Spent Lead Acid Batteries:	No
Exporter of Spent Lead Acid Batteries:	No
Recycler Activity Without Storage:	No
Manifest Broker:	No
Sub-Part P Indicator:	No

Handler - Owner Operator:

Owner/Operator Indicator:	Owner
Owner/Operator Name: JOSEPH LEON GUERRERO	
Legal Status:	Other
Date Became Current:	Not reported
Date Ended Current:	Not reported
Owner/Operator Address:	10862 LEAVESLEY PL
Owner/Operator City,State,Zip:	CUPERTINO, CA 95014
Owner/Operator Telephone:	408-366-2310
Owner/Operator Telephone Ext:	Not reported
Owner/Operator Fax:	Not reported
Owner/Operator Email:	Not reported

Owner/Operator Indicator:	Operator
Owner/Operator Name: JOSEPH LEON GUERRERO	
Legal Status:	Other
Date Became Current:	Not reported
Date Ended Current:	Not reported
Owner/Operator Address:	10862 LEAVESLEY PL
Owner/Operator City,State,Zip:	CUPERTINO, CA 95014
Owner/Operator Telephone:	408-366-2310
Owner/Operator Telephone Ext:	Not reported
Owner/Operator Fax:	Not reported
Owner/Operator Email:	Not reported

Historic Generators:

Receive Date:	20200701
Handler Name: JOSEPH LEON GUERRERO	
Federal Waste Generator Description:	Not a generator, verified
State District Owner:	Not reported
Large Quantity Handler of Universal Waste:	No
Recognized Trader Importer:	No
Recognized Trader Exporter:	No

JOSEPH LEON GUERRERO (Continued) **1026467770**

Spent Lead Acid Battery Importer:	No
Spent Lead Acid Battery Exporter:	No
Current Record:	Yes
Non Storage Recycler Activity:	Not reported
Electronic Manifest Broker:	Not reported

List of NAICS Codes and Descriptions:

NAICS Code:	56299
NAICS Description:	ALL OTHER WASTE MANAGEMENT SERVICES

Facility Has Received Notices of Violations:

Violations:	No Violations Found

Evaluation Action Summary:

Evaluations:	No Evaluations Found

9
SSE
1/8-1/4
0.146 mi.
769 ft.

CALVIN KYAW
11066 LINDA VISTA DRIVE
CUPERTINO, CA 95014

RCRA NonGen / NLR **1024747010**
CAC002966782

Relative:
Higher

Actual:
421 ft.

RCRA Listings:

Date Form Received by Agency:	20180615
Handler Name:	Calvin Kyaw
Handler Address:	11066 LINDA VISTA DRIVE
Handler City,State,Zip:	CUPERTINO, CA 95014
EPA ID:	CAC002966782
Contact Name:	CALVIN KYAW
Contact Address:	11066 LINDA VISTA DRIVE
Contact City,State,Zip:	CUPERTINO, CA 95014
Contact Telephone:	408-828-6909
Contact Fax:	Not reported
Contact Email:	LIZDUENAS@ALLIANCE-ENVIRO.COM
Contact Title:	Not reported
EPA Region:	09
Land Type:	Not reported
Federal Waste Generator Description:	Not a generator, verified
Non-Notifier:	Not reported
Biennial Report Cycle:	Not reported
Accessibility:	Not reported
Active Site Indicator:	Handler Activities
State District Owner:	Not reported
State District:	Not reported
Mailing Address:	11066 LINDA VISTA DRIVE
Mailing City,State,Zip:	CUPERTINO, CA 95014
Owner Name:	Calvin Kyaw
Owner Type:	Other
Operator Name:	Calvin Kyaw
Operator Type:	Other
Short-Term Generator Activity:	No
Importer Activity:	No
Mixed Waste Generator:	No
Transporter Activity:	No
Transfer Facility Activity:	No

CALVIN KYAW (Continued) **1024747010**

Recycler Activity with Storage:	No
Small Quantity On-Site Burner Exemption:	No
Smelting Melting and Refining Furnace Exemption:	No
Underground Injection Control:	No
Off-Site Waste Receipt:	No
Universal Waste Indicator:	Yes
Universal Waste Destination Facility:	Yes
Federal Universal Waste:	No
Active Site State-Reg Handler:	---
Federal Facility Indicator:	Not reported
Hazardous Secondary Material Indicator:	N
Sub-Part K Indicator:	Not reported
2018 GPRA Permit Baseline:	Not on the Baseline
2018 GPRA Renewals Baseline:	Not on the Baseline
202 GPRA Corrective Action Baseline:	No
Subject to Corrective Action Universe:	No
Non-TSDFs Where RCRA CA has Been Imposed Universe:	No
Corrective Action Priority Ranking:	No NCAPS ranking
Environmental Control Indicator:	No
Institutional Control Indicator:	No
Human Exposure Controls Indicator:	N/A
Groundwater Controls Indicator:	N/A
Significant Non-Complier Universe:	No
Unaddressed Significant Non-Complier Universe:	No
Addressed Significant Non-Complier Universe:	No
Significant Non-Complier With a Compliance Schedule Universe:	No
Financial Assurance Required:	Not reported
Handler Date of Last Change:	20180831
Recognized Trader-Importer:	No
Recognized Trader-Exporter:	No
Importer of Spent Lead Acid Batteries:	No
Exporter of Spent Lead Acid Batteries:	No
Recycler Activity Without Storage:	No
Manifest Broker:	No
Sub-Part P Indicator:	No

Handler - Owner Operator:

Owner/Operator Indicator:	Operator
Owner/Operator Name: CALVIN KYAW	
Legal Status:	Other
Date Became Current:	Not reported
Date Ended Current:	Not reported
Owner/Operator Address:	11066 LINDA VISTA DRIVE
Owner/Operator City,State,Zip:	CUPERTINO, CA 95014
Owner/Operator Telephone:	408-828-6909
Owner/Operator Telephone Ext:	Not reported
Owner/Operator Fax:	Not reported
Owner/Operator Email:	Not reported

Owner/Operator Indicator:	Owner
Owner/Operator Name: CALVIN KYAW	
Legal Status:	Other
Date Became Current:	Not reported
Date Ended Current:	Not reported
Owner/Operator Address:	11066 LINDA VISTA DRIVE
Owner/Operator City,State,Zip:	CUPERTINO, CA 95014

CALVIN KYAW (Continued) **1024747010**

Owner/Operator Telephone: 408-828-6909
Owner/Operator Telephone Ext: Not reported
Owner/Operator Fax: Not reported
Owner/Operator Email: Not reported

Historic Generators:
Receive Date: 20180615
Handler Name: CALVIN KYAW
Federal Waste Generator Description: Not a generator, verified
State District Owner: Not reported
Large Quantity Handler of Universal Waste: No
Recognized Trader Importer: No
Recognized Trader Exporter: No
Spent Lead Acid Battery Importer: No
Spent Lead Acid Battery Exporter: No
Current Record: Yes
Non Storage Recycler Activity: Not reported
Electronic Manifest Broker: Not reported

List of NAICS Codes and Descriptions:
NAICS Code: 56299
NAICS Description: ALL OTHER WASTE MANAGEMENT SERVICES

Facility Has Received Notices of Violations:
Violations: No Violations Found

Evaluation Action Summary:
Evaluations: No Evaluations Found

C10 **FRED BAO** **RCRA NonGen / NLR** **1025844598**
SE **11062 BEL AIRE CT** **CAC003024217**
1/8-1/4 **CUPERTINO, CA 95014**
0.179 mi.
946 ft. **Site 1 of 2 in cluster C**

Relative:
Higher
Actual:
396 ft.

RCRA Listings:
Date Form Received by Agency: 20190716
Handler Name: Fred Bao
Handler Address: 11062 BEL AIRE CT
Handler City,State,Zip: CUPERTINO, CA 95014
EPA ID: CAC003024217
Contact Name: FRED BAO
Contact Address: 11062 BEL AIRE CT
Contact City,State,Zip: CUPERTINO, CA 95014
Contact Telephone: 510-789-9896
Contact Fax: Not reported
Contact Email: JOHN@JWHARS.COM
Contact Title: Not reported
EPA Region: 09
Land Type: Not reported
Federal Waste Generator Description: Not a generator, verified
Non-Notifier: Not reported
Biennial Report Cycle: Not reported
Accessibility: Not reported
Active Site Indicator: Handler Activities

FRED BAO (Continued) **1025844598**

State District Owner:	Not reported
State District:	Not reported
Mailing Address:	11062 BEL AIRE CT
Mailing City,State,Zip:	CUPERTINO, CA 95014
Owner Name:	Fred Bao
Owner Type:	Other
Operator Name:	Fred Bao
Operator Type:	Other
Short-Term Generator Activity:	No
Importer Activity:	No
Mixed Waste Generator:	No
Transporter Activity:	No
Transfer Facility Activity:	No
Recycler Activity with Storage:	No
Small Quantity On-Site Burner Exemption:	No
Smelting Melting and Refining Furnace Exemption:	No
Underground Injection Control:	No
Off-Site Waste Receipt:	No
Universal Waste Indicator:	Yes
Universal Waste Destination Facility:	Yes
Federal Universal Waste:	No
Active Site State-Reg Handler:	---
Federal Facility Indicator:	Not reported
Hazardous Secondary Material Indicator:	N
Sub-Part K Indicator:	Not reported
2018 GPRA Permit Baseline:	Not on the Baseline
2018 GPRA Renewals Baseline:	Not on the Baseline
202 GPRA Corrective Action Baseline:	No
Subject to Corrective Action Universe:	No
Non-TSDFs Where RCRA CA has Been Imposed Universe:	No
Corrective Action Priority Ranking:	No NCAPS ranking
Environmental Control Indicator:	No
Institutional Control Indicator:	No
Human Exposure Controls Indicator:	N/A
Groundwater Controls Indicator:	N/A
Significant Non-Complier Universe:	No
Unaddressed Significant Non-Complier Universe:	No
Addressed Significant Non-Complier Universe:	No
Significant Non-Complier With a Compliance Schedule Universe:	No
Financial Assurance Required:	Not reported
Handler Date of Last Change:	20190729
Recognized Trader-Importer:	No
Recognized Trader-Exporter:	No
Importer of Spent Lead Acid Batteries:	No
Exporter of Spent Lead Acid Batteries:	No
Recycler Activity Without Storage:	No
Manifest Broker:	No
Sub-Part P Indicator:	No

Handler - Owner Operator:

Owner/Operator Indicator:	Operator
Owner/Operator Name: FRED BAO	
Legal Status:	Other
Date Became Current:	Not reported
Date Ended Current:	Not reported
Owner/Operator Address:	11062 BEL AIRE CT

FRED BAO (Continued) **1025844598**

Owner/Operator City,State,Zip: CUPERTINO, CA 95014
Owner/Operator Telephone: 510-789-9896
Owner/Operator Telephone Ext: Not reported
Owner/Operator Fax: Not reported
Owner/Operator Email: Not reported

Owner/Operator Indicator: Owner
Owner/Operator Name: FRED BAO
Legal Status: Other
Date Became Current: Not reported
Date Ended Current: Not reported
Owner/Operator Address: 11062 BEL AIRE CT
Owner/Operator City,State,Zip: CUPERTINO, CA 95014
Owner/Operator Telephone: 510-789-9896
Owner/Operator Telephone Ext: Not reported
Owner/Operator Fax: Not reported
Owner/Operator Email: Not reported

Historic Generators:
Receive Date: 20190716
Handler Name: FRED BAO
Federal Waste Generator Description: Not a generator, verified
State District Owner: Not reported
Large Quantity Handler of Universal Waste: No
Recognized Trader Importer: No
Recognized Trader Exporter: No
Spent Lead Acid Battery Importer: No
Spent Lead Acid Battery Exporter: No
Current Record: Yes
Non Storage Recycler Activity: Not reported
Electronic Manifest Broker: Not reported

List of NAICS Codes and Descriptions:
NAICS Code: 56299
NAICS Description: ALL OTHER WASTE MANAGEMENT SERVICES

Facility Has Received Notices of Violations:
Violations: No Violations Found

Evaluation Action Summary:
Evaluations: No Evaluations Found

C11 **MOLLY ZHU** **RCRA NonGen / NLR** **1025835549**
SE **11062 BEL AIRE CT.** **CAC003015135**
1/8-1/4 **CUPERTINO, CA 95014**
0.179 mi.
946 ft. **Site 2 of 2 in cluster C**

Relative:
Higher

Actual:
396 ft.

RCRA Listings:
Date Form Received by Agency: 20190515
Handler Name: Molly Zhu
Handler Address: 11062 BEL AIRE CT.
Handler City,State,Zip: CUPERTINO, CA 95014
EPA ID: CAC003015135
Contact Name: MOLLY ZHU

MOLLY ZHU (Continued) **1025835549**

Contact Address:	11062 BEL AIRE CT.
Contact City,State,Zip:	CUPERTINO, CA 95014
Contact Telephone:	510-566-7668
Contact Fax:	Not reported
Contact Email:	CHRISTINA@EISENENVIRONMENTAL.COM
Contact Title:	Not reported
EPA Region:	09
Land Type:	Not reported
Federal Waste Generator Description:	Not a generator, verified
Non-Notifier:	Not reported
Biennial Report Cycle:	Not reported
Accessibility:	Not reported
Active Site Indicator:	Handler Activities
State District Owner:	Not reported
State District:	Not reported
Mailing Address:	11062 BEL AIRE CT.
Mailing City,State,Zip:	CUPERTINO, CA 95014
Owner Name:	Molly Zhu
Owner Type:	Other
Operator Name:	Molly Zhu
Operator Type:	Other
Short-Term Generator Activity:	No
Importer Activity:	No
Mixed Waste Generator:	No
Transporter Activity:	No
Transfer Facility Activity:	No
Recycler Activity with Storage:	No
Small Quantity On-Site Burner Exemption:	No
Smelting Melting and Refining Furnace Exemption:	No
Underground Injection Control:	No
Off-Site Waste Receipt:	No
Universal Waste Indicator:	Yes
Universal Waste Destination Facility:	Yes
Federal Universal Waste:	No
Active Site State-Reg Handler:	---
Federal Facility Indicator:	Not reported
Hazardous Secondary Material Indicator:	N
Sub-Part K Indicator:	Not reported
2018 GPRA Permit Baseline:	Not on the Baseline
2018 GPRA Renewals Baseline:	Not on the Baseline
202 GPRA Corrective Action Baseline:	No
Subject to Corrective Action Universe:	No
Non-TSDFs Where RCRA CA has Been Imposed Universe:	No
Corrective Action Priority Ranking:	No NCAPS ranking
Environmental Control Indicator:	No
Institutional Control Indicator:	No
Human Exposure Controls Indicator:	N/A
Groundwater Controls Indicator:	N/A
Significant Non-Complier Universe:	No
Unaddressed Significant Non-Complier Universe:	No
Addressed Significant Non-Complier Universe:	No
Significant Non-Complier With a Compliance Schedule Universe:	No
Financial Assurance Required:	Not reported
Handler Date of Last Change:	20190627
Recognized Trader-Importer:	No
Recognized Trader-Exporter:	No
Importer of Spent Lead Acid Batteries:	No

MOLLY ZHU (Continued) **1025835549**

Exporter of Spent Lead Acid Batteries:	No
Recycler Activity Without Storage:	No
Manifest Broker:	No
Sub-Part P Indicator:	No

Handler - Owner Operator:

Owner/Operator Indicator:	Owner
Owner/Operator Name: MOLLY ZHU	
Legal Status:	Other
Date Became Current:	Not reported
Date Ended Current:	Not reported
Owner/Operator Address:	11062 BEL AIRE CT.
Owner/Operator City,State,Zip:	CUPERTINO, CA 95014
Owner/Operator Telephone:	510-566-7668
Owner/Operator Telephone Ext:	Not reported
Owner/Operator Fax:	Not reported
Owner/Operator Email:	Not reported

Owner/Operator Indicator:	Operator
Owner/Operator Name: MOLLY ZHU	
Legal Status:	Other
Date Became Current:	Not reported
Date Ended Current:	Not reported
Owner/Operator Address:	11062 BEL AIRE CT.
Owner/Operator City,State,Zip:	CUPERTINO, CA 95014
Owner/Operator Telephone:	510-566-7668
Owner/Operator Telephone Ext:	Not reported
Owner/Operator Fax:	Not reported
Owner/Operator Email:	Not reported

Historic Generators:

Receive Date:	20190515
Handler Name: MOLLY ZHU	
Federal Waste Generator Description:	Not a generator, verified
State District Owner:	Not reported
Large Quantity Handler of Universal Waste:	No
Recognized Trader Importer:	No
Recognized Trader Exporter:	No
Spent Lead Acid Battery Importer:	No
Spent Lead Acid Battery Exporter:	No
Current Record:	Yes
Non Storage Recycler Activity:	Not reported
Electronic Manifest Broker:	Not reported

List of NAICS Codes and Descriptions:

NAICS Code:	56299
NAICS Description:	ALL OTHER WASTE MANAGEMENT SERVICES

Facility Has Received Notices of Violations:

Violations:	No Violations Found

Evaluation Action Summary:

Evaluations:	No Evaluations Found

D12 NNE 1/8-1/4 0.184 mi. 970 ft. | **KATHLEEN KRAKER**
22115 LINDA VISTA PLACE
CUPERTINO, CA 95014

Site 1 of 4 in cluster D

RCRA NonGen / NLR | **1024771996**
CAC002991909

Relative: Higher

Actual: 388 ft.

RCRA Listings:

Date Form Received by Agency:	20181205
Handler Name:	Kathleen Kraker
Handler Address:	22115 LINDA VISTA PLACE
Handler City,State,Zip:	CUPERTINO, CA 95014
EPA ID:	CAC002991909
Contact Name:	KATHLEEN KRAKER
Contact Address:	22115 LINDA VISTA PLACE
Contact City,State,Zip:	CUPERTINO, CA 95014
Contact Telephone:	408-309-5749
Contact Fax:	Not reported
Contact Email:	NICOLE@ENV-REM.COM
Contact Title:	Not reported
EPA Region:	09
Land Type:	Not reported
Federal Waste Generator Description:	Not a generator, verified
Non-Notifier:	Not reported
Biennial Report Cycle:	Not reported
Accessibility:	Not reported
Active Site Indicator:	Handler Activities
State District Owner:	Not reported
State District:	Not reported
Mailing Address:	22115 LINDA VISTA PLACE
Mailing City,State,Zip:	CUPERTINO, CA 95014
Owner Name:	Kathleen Kraker
Owner Type:	Other
Operator Name:	Kathleen Kraker
Operator Type:	Other
Short-Term Generator Activity:	No
Importer Activity:	No
Mixed Waste Generator:	No
Transporter Activity:	No
Transfer Facility Activity:	No
Recycler Activity with Storage:	No
Small Quantity On-Site Burner Exemption:	No
Smelting Melting and Refining Furnace Exemption:	No
Underground Injection Control:	No
Off-Site Waste Receipt:	No
Universal Waste Indicator:	Yes
Universal Waste Destination Facility:	Yes
Federal Universal Waste:	No
Active Site State-Reg Handler:	---
Federal Facility Indicator:	Not reported
Hazardous Secondary Material Indicator:	N
Sub-Part K Indicator:	Not reported
2018 GPRA Permit Baseline:	Not on the Baseline
2018 GPRA Renewals Baseline:	Not on the Baseline
202 GPRA Corrective Action Baseline:	No
Subject to Corrective Action Universe:	No
Non-TSDFs Where RCRA CA has Been Imposed Universe:	No
Corrective Action Priority Ranking:	No NCAPS ranking
Environmental Control Indicator:	No
Institutional Control Indicator:	No

KATHLEEN KRAKER (Continued) **1024771996**

Human Exposure Controls Indicator:	N/A
Groundwater Controls Indicator:	N/A
Significant Non-Complier Universe:	No
Unaddressed Significant Non-Complier Universe:	No
Addressed Significant Non-Complier Universe:	No
Significant Non-Complier With a Compliance Schedule Universe:	No
Financial Assurance Required:	Not reported
Handler Date of Last Change:	20181220
Recognized Trader-Importer:	No
Recognized Trader-Exporter:	No
Importer of Spent Lead Acid Batteries:	No
Exporter of Spent Lead Acid Batteries:	No
Recycler Activity Without Storage:	No
Manifest Broker:	No
Sub-Part P Indicator:	No

Handler - Owner Operator:

Owner/Operator Indicator:	Owner
Owner/Operator Name: KATHLEEN KRAKER	
Legal Status:	Other
Date Became Current:	Not reported
Date Ended Current:	Not reported
Owner/Operator Address:	22115 LINDA VISTA PLACE
Owner/Operator City,State,Zip:	CUPERTINO, CA 95014
Owner/Operator Telephone:	408-309-5749
Owner/Operator Telephone Ext:	Not reported
Owner/Operator Fax:	Not reported
Owner/Operator Email:	Not reported

Owner/Operator Indicator:	Operator
Owner/Operator Name: KATHLEEN KRAKER	
Legal Status:	Other
Date Became Current:	Not reported
Date Ended Current:	Not reported
Owner/Operator Address:	22115 LINDA VISTA PLACE
Owner/Operator City,State,Zip:	CUPERTINO, CA 95014
Owner/Operator Telephone:	408-309-5749
Owner/Operator Telephone Ext:	Not reported
Owner/Operator Fax:	Not reported
Owner/Operator Email:	Not reported

Historic Generators:

Receive Date:	20181205
Handler Name: KATHLEEN KRAKER	
Federal Waste Generator Description:	Not a generator, verified
State District Owner:	Not reported
Large Quantity Handler of Universal Waste:	No
Recognized Trader Importer:	No
Recognized Trader Exporter:	No
Spent Lead Acid Battery Importer:	No
Spent Lead Acid Battery Exporter:	No
Current Record:	Yes
Non Storage Recycler Activity:	Not reported
Electronic Manifest Broker:	Not reported

KATHLEEN KRAKER (Continued) **1024771996**

List of NAICS Codes and Descriptions:
NAICS Code: 56299
NAICS Description: ALL OTHER WASTE MANAGEMENT SERVICES

Facility Has Received Notices of Violations:
Violations: No Violations Found

Evaluation Action Summary:
Evaluations: No Evaluations Found

---

13 ESE 1/8-1/4 0.211 mi. 1116 ft.

JUSTIN CHANG
10953 WILKINSON AVENUE
CUPERTINO, CA 95014

RCRA NonGen / NLR **1026817318**
CAC003130071

Relative: Higher

Actual: 382 ft.

RCRA Listings:

Date Form Received by Agency:	20210719
Handler Name:	Justin Chang
Handler Address:	10953 WILKINSON AVENUE
Handler City,State,Zip:	CUPERTINO, CA 95014
EPA ID:	CAC003130071
Contact Name:	JUSTIN CHANG
Contact Address:	10953 WILKINSON AVENUE
Contact City,State,Zip:	CUPERTINO, CA 95014
Contact Telephone:	408-828-2591
Contact Fax:	Not reported
Contact Email:	CHANGSM99@YAHOO.COM
Contact Title:	Not reported
EPA Region:	09
Land Type:	Not reported
Federal Waste Generator Description:	Not a generator, verified
Non-Notifier:	Not reported
Biennial Report Cycle:	Not reported
Accessibility:	Not reported
Active Site Indicator:	Not reported
State District Owner:	Not reported
State District:	Not reported
Mailing Address:	10953 WILKINSON AVENUE
Mailing City,State,Zip:	CUPERTINO, CA 95014
Owner Name:	Justin Chang
Owner Type:	Other
Operator Name:	Justin Chang
Operator Type:	Other
Short-Term Generator Activity:	No
Importer Activity:	No
Mixed Waste Generator:	No
Transporter Activity:	No
Transfer Facility Activity:	No
Recycler Activity with Storage:	No
Small Quantity On-Site Burner Exemption:	No
Smelting Melting and Refining Furnace Exemption:	No
Underground Injection Control:	No
Off-Site Waste Receipt:	No
Universal Waste Indicator:	No

JUSTIN CHANG (Continued) **1026817318**

Universal Waste Destination Facility:	No
Federal Universal Waste:	No
Active Site State-Reg Handler:	---
Federal Facility Indicator:	Not reported
Hazardous Secondary Material Indicator:	N
Sub-Part K Indicator:	Not reported
2018 GPRA Permit Baseline:	Not on the Baseline
2018 GPRA Renewals Baseline:	Not on the Baseline
202 GPRA Corrective Action Baseline:	No
Subject to Corrective Action Universe:	No
Non-TSDFs Where RCRA CA has Been Imposed Universe:	No
Corrective Action Priority Ranking:	No NCAPS ranking
Environmental Control Indicator:	No
Institutional Control Indicator:	No
Human Exposure Controls Indicator:	N/A
Groundwater Controls Indicator:	N/A
Significant Non-Complier Universe:	No
Unaddressed Significant Non-Complier Universe:	No
Addressed Significant Non-Complier Universe:	No
Significant Non-Complier With a Compliance Schedule Universe:	No
Financial Assurance Required:	Not reported
Handler Date of Last Change:	20210719
Recognized Trader-Importer:	No
Recognized Trader-Exporter:	No
Importer of Spent Lead Acid Batteries:	No
Exporter of Spent Lead Acid Batteries:	No
Recycler Activity Without Storage:	No
Manifest Broker:	No
Sub-Part P Indicator:	No

Handler - Owner Operator:

Owner/Operator Indicator:	Operator
Owner/Operator Name: JUSTIN CHANG	
Legal Status:	Other
Date Became Current:	Not reported
Date Ended Current:	Not reported
Owner/Operator Address:	10953 WILKINSON AVENUE
Owner/Operator City,State,Zip:	CUPERTINO, CA 95014
Owner/Operator Telephone:	408-828-2591
Owner/Operator Telephone Ext:	Not reported
Owner/Operator Fax:	Not reported
Owner/Operator Email:	Not reported

Owner/Operator Indicator:	Owner
Owner/Operator Name: JUSTIN CHANG	
Legal Status:	Other
Date Became Current:	Not reported
Date Ended Current:	Not reported
Owner/Operator Address:	10953 WILKINSON AVENUE
Owner/Operator City,State,Zip:	CUPERTINO, CA 95014
Owner/Operator Telephone:	408-828-2591
Owner/Operator Telephone Ext:	Not reported
Owner/Operator Fax:	Not reported
Owner/Operator Email:	Not reported

JUSTIN CHANG (Continued) **1026817318**

Historic Generators:

Receive Date:	20210719
Handler Name: JUSTIN CHANG	
Federal Waste Generator Description:	Not a generator, verified
State District Owner:	Not reported
Large Quantity Handler of Universal Waste:	No
Recognized Trader Importer:	No
Recognized Trader Exporter:	No
Spent Lead Acid Battery Importer:	No
Spent Lead Acid Battery Exporter:	No
Current Record:	Yes
Non Storage Recycler Activity:	No
Electronic Manifest Broker:	No

List of NAICS Codes and Descriptions:

NAICS Code:	56299
NAICS Description:	ALL OTHER WASTE MANAGEMENT SERVICES

Facility Has Received Notices of Violations:

Violations:	No Violations Found

Evaluation Action Summary:

Evaluations:	No Evaluations Found

D14 **TRESSLER PROPERTY** **LUST** **S102563431**
North **22110 MCCLELLAN RD** **HIST LUST** **N/A**
1/8-1/4 **CUPERTINO, CA 95014** **Cortese**
0.214 mi. **HIST CORTESE**
1128 ft. **Site 2 of 4 in cluster D** **CERS**

Relative:
Lower

Actual:
372 ft.

LUST:

Name:	TRESSLER PROPERTY
Address:	22110 MCCLELLAN RD
City,State,Zip:	CUPERTINO, CA 95014
Lead Agency:	SANTA CLARA COUNTY LOP
Case Type:	LUST Cleanup Site
Geo Track:	http://geotracker.waterboards.ca.gov/profile_report.asp?global_id=T0608501985
Global Id:	T0608501985
Latitude:	37.3135269
Longitude:	-122.0608993
Status:	Completed - Case Closed
Status Date:	03/12/1997
Case Worker:	DEH
RB Case Number:	Not reported
Local Agency:	SANTA CLARA COUNTY LOP
File Location:	All Files are on GeoTracker or in the Local Agency Database
Local Case Number:	Not reported
Potential Media Affect:	Soil
Potential Contaminants of Concern:	Waste Oil / Motor / Hydraulic / Lubricating
EPA Region:	9
Coordinate Source:	Google Geocode
Cuf Case:	NO
Quantity Released Gallons:	Not reported
Begin Date:	02/10/1997
Leak Reported Date:	02/10/1997

TRESSLER PROPERTY (Continued) **S102563431**

How Discovered: Not reported
How Discovered Description: Not reported
Discharge Source: Not reported
Discharge Cause: Not reported
Stop Method: Not reported
Stop Description: Not reported
No Further Action Date: 03/12/1997
CA Water Watershed Name: Santa Clara - Palo Alto (205.50)
Dwr Groundwater Subbasin Name: Santa Clara Valley - Santa Clara (2-009.02)
Disadvantaged Community: Not reported
CA Enviroscreen 3 Score: 16-20%
CA Enviroscreen 4 Score: 1-5% (lowest scores)
Military DOD Site: No
Facility Project Subtype: Not reported
RWQCB Region: SAN FRANCISCO BAY RWQCB (REGION 2)
Site History: Not reported

LUST:
Global Id: T0608501985
Contact Type: Local Agency Caseworker - Primary Caseworker
Contact Name: DEH CASEWORKER
Organization Name: SANTA CLARA COUNTY LOP
Address: 1555 Berger Drive, Suite 300
City: SAN JOSE
Email: smp@deh.sccgov.org
Phone Number: 4089183400

Global Id: T0608501985
Contact Type: Regional Board Caseworker
Contact Name: Regional Water Board
Organization Name: SAN FRANCISCO BAY RWQCB (REGION 2)
Address: 1515 CLAY ST SUITE 1400
City: OAKLAND
Email: Not reported
Phone Number: Not reported

LUST:
Global Id: T0608501985
Action Type: RESPONSE
Date: 03/12/1997
Action: Other Report / Document

Global Id: T0608501985
Action Type: ENFORCEMENT
Date: 03/12/1997
Action: Closure/No Further Action Letter

Global Id: T0608501985
Action Type: Other
Date: 02/10/1997
Action: Leak Reported

LUST:
Global Id: T0608501985
Status: Open - Case Begin Date
Status Date: 02/10/1997

TRESSLER PROPERTY (Continued) **S102563431**

Global Id: T0608501985
Status: Completed - Case Closed
Status Date: 03/12/1997

LUST REG 2:
Region: 2
Facility Id: Not reported
Facility Status: Case Closed
Case Number: 07S2W22A01f
How Discovered: Not reported
Leak Cause: Not reported
Leak Source: Not reported
Date Leak Confirmed: Not reported
Oversight Program: LUST
Prelim. Site Assesment Wokplan Submitted: Not reported
Preliminary Site Assesment Began: Not reported
Pollution Characterization Began: Not reported
Pollution Remediation Plan Submitted: Not reported
Date Remediation Action Underway: Not reported
Date Post Remedial Action Monitoring Began: Not reported

LUST SANTA CLARA:
Name: TRESSLER PROPERTY
Address: 22110 MCCLELLAN RD
City,State,Zip: CUPERTINO, CA
Region: SANTA CLARA
SCVWD ID: 07S2W22A01F
Date Closed: 03/12/1997
EDR Link ID: 07S2W22A01F

HIST LUST SANTA CLARA:
Name: Tressler Property
Address: 22110 McClellan Rd
City: Cupertino
Region: SANTA CLARA
Region Code: 2
SCVWD ID: 07S2W22A01
Oversite Agency: SCVWD
Date Listed: 1997-02-10 00:00:00
Closed Date: 1997-03-12 00:00:00

CORTESE:
Name: TRESSLER PROPERTY
Address: 22110 MCCLELLAN RD
City,State,Zip: CUPERTINO, CA 95014
Region: CORTESE
Envirostor Id: Not reported
Global ID: T0608501985
Site/Facility Type: LUST CLEANUP SITE
Cleanup Status: COMPLETED - CASE CLOSED
Status Date: Not reported
Site Code: Not reported
Latitude: Not reported
Longitude: Not reported

TRESSLER PROPERTY (Continued) **S102563431**

Owner:	Not reported
Enf Type:	Not reported
Swat R:	Not reported
Flag:	active
Order No:	Not reported
Waste Discharge System No:	Not reported
Effective Date:	Not reported
Region 2:	Not reported
WID Id:	Not reported
Solid Waste Id No:	Not reported
Waste Management Uit Name:	Not reported
File Name:	Active Open

HIST CORTESE:

edr_fname:	TRESSLER PROPERTY
edr_fadd1:	22110 MCCLELLAN
City,State,Zip:	CUPERTINO, CA 95014
Region:	CORTESE
Facility County Code:	43
Reg By:	LTNKA
Reg Id:	43-2161

CERS:

Name:	TRESSLER PROPERTY
Address:	22110 MCCLELLAN RD
City,State,Zip:	CUPERTINO, CA 95014
Site ID:	691771
CERS ID:	T0608501985
CERS Description:	Leaking Underground Storage Tank Cleanup Site

Affiliation:

Affiliation Type Desc:	Local Agency Caseworker
Entity Name:	DEH CASEWORKER - SANTA CLARA COUNTY LOP
Entity Title:	Not reported
Affiliation Address:	1555 Berger Drive, Suite 300
Affiliation City:	SAN JOSE
Affiliation State:	CA
Affiliation Country:	Not reported
Affiliation Zip:	Not reported
Affiliation Phone:	4089183400,

Affiliation Type Desc:	Regional Board Caseworker
Entity Name:	Regional Water Board - SAN FRANCISCO BAY RWQCB (REGION 2)
Entity Title:	Not reported
Affiliation Address:	1515 CLAY ST SUITE 1400
Affiliation City:	OAKLAND
Affiliation State:	CA
Affiliation Country:	Not reported
Affiliation Zip:	Not reported
Affiliation Phone:	,

D15 North 1/8-1/4 0.214 mi. 1128 ft. | **CLARENCE E TRESSLER EXCAVATIN** | **HIST UST** | **U001600978** | **N/A**
22110 MCCLELLAN RD
CUPERTINO, CA 95014

Site 3 of 4 in cluster D

Relative: Lower
Actual: 372 ft.

HIST UST:

Name:	CLARENCE E TRESSLER EXCAVATIN
Address:	22110 MCCLELLAN RD
City,State,Zip:	CUPERTINO, CA 95014
File Number:	0002d196
URL:	https://documents.geotracker.waterboards.ca.gov/ustpdfs/pdf/0002d196.pdf
Region:	STATE
Facility ID:	00000035650
Facility Type:	Other
Other Type:	EXCAVATING
Contact Name:	RICHARD TRESSLER
Telephone:	4082532697
Owner Name:	CLARENCE E. TRESSLER
Owner Address:	22110 MCCLELLAN ROAD
Owner City,St,Zip:	CUPERTINO, CA 95014
Total Tanks:	0002
Tank Num:	001
Container Num:	2
Year Installed:	1962
Tank Capacity:	00000500
Tank Used for:	PRODUCT
Type of Fuel:	DIESEL
Container Construction Thickness:	1/4
Leak Detection:	Stock Inventor
Tank Num:	002
Container Num:	1
Year Installed:	1962
Tank Capacity:	00001000
Tank Used for:	PRODUCT
Type of Fuel:	REGULAR
Container Construction Thickness:	1/4
Leak Detection:	Stock Inventor

Click here for Geo Tracker PDF:

D16 North 1/8-1/4 0.214 mi. 1128 ft. | **CLARENCE TRESSLER EXACAVATING** | **SWEEPS UST** | **S101594682** | **CA FID UST** | **N/A**
22110 MCCLELLAN RD
CUPERTINO, CA 95014

Site 4 of 4 in cluster D

Relative: Lower
Actual: 372 ft.

SWEEPS UST:

Name:	CLARENCE TRESSLER EXACAVATING
Address:	22110 MCCLELLAN RD
City:	CUPERTINO
Status:	Active
Comp Number:	35650
Number:	2
Board Of Equalization:	44-026426
Referral Date:	02-18-92
Action Date:	02-18-92
Created Date:	02-29-88

CLARENCE TRESSLER EXACAVATING (Continued) **S101594682**

Owner Tank Id:	2
SWRCB Tank Id:	43-012-035650-000001
Tank Status:	A
Capacity:	500
Active Date:	02-18-92
Tank Use:	M.V. FUEL
STG:	P
Content:	DIESEL
Number Of Tanks:	2

Name:	CLARENCE TRESSLER EXACAVATING
Address:	22110 MCCLELLAN RD
City:	CUPERTINO
Status:	Active
Comp Number:	35650
Number:	2
Board Of Equalization:	44-026426
Referral Date:	02-18-92
Action Date:	02-18-92
Created Date:	02-29-88
Owner Tank Id:	1
SWRCB Tank Id:	43-012-035650-000002
Tank Status:	A
Capacity:	1000
Active Date:	02-18-92
Tank Use:	M.V. FUEL
STG:	P
Content:	REG UNLEADED
Number Of Tanks:	Not reported

CA FID UST:

Facility ID:	43012309
Regulated By:	UTNKA
Regulated ID:	00035650
Cortese Code:	Not reported
SIC Code:	Not reported
Facility Phone:	4082532697
Mail To:	Not reported
Mailing Address:	22110 MCCLELLAN RD
Mailing Address 2:	Not reported
Mailing City,St,Zip:	CUPERTINO 95014
Contact:	Not reported
Contact Phone:	Not reported
DUNs Number:	Not reported
NPDES Number:	Not reported
EPA ID:	Not reported
Comments:	Not reported
Status:	Active

E17 East 1/8-1/4 0.218 mi. 1149 ft. | **SANDRA KREFT**
10843 WILKINSON AVENUE
CUPERTINO, CA 95014

Site 1 of 4 in cluster E

RCRA NonGen / NLR | **1024764807**
CAC002984675

Relative: Lower

Actual: 371 ft.

RCRA Listings:

Date Form Received by Agency:	20181012
Handler Name:	Sandra Kreft
Handler Address:	10843 WILKINSON AVENUE
Handler City,State,Zip:	CUPERTINO, CA 95014
EPA ID:	CAC002984675
Contact Name:	SANDRA KREFT
Contact Address:	10843 WILKINSON AVENUE
Contact City,State,Zip:	CUPERTINO, CA 95014
Contact Telephone:	408-257-8640
Contact Fax:	Not reported
Contact Email:	NICOLE@ENV-REM.COM
Contact Title:	Not reported
EPA Region:	09
Land Type:	Not reported
Federal Waste Generator Description:	Not a generator, verified
Non-Notifier:	Not reported
Biennial Report Cycle:	Not reported
Accessibility:	Not reported
Active Site Indicator:	Handler Activities
State District Owner:	Not reported
State District:	Not reported
Mailing Address:	10843 WILKINSON AVENUE
Mailing City,State,Zip:	CUPERTINO, CA 95014
Owner Name:	Sandra Kreft
Owner Type:	Other
Operator Name:	Sandra Kreft
Operator Type:	Other
Short-Term Generator Activity:	No
Importer Activity:	No
Mixed Waste Generator:	No
Transporter Activity:	No
Transfer Facility Activity:	No
Recycler Activity with Storage:	No
Small Quantity On-Site Burner Exemption:	No
Smelting Melting and Refining Furnace Exemption:	No
Underground Injection Control:	No
Off-Site Waste Receipt:	No
Universal Waste Indicator:	Yes
Universal Waste Destination Facility:	Yes
Federal Universal Waste:	No
Active Site State-Reg Handler:	---
Federal Facility Indicator:	Not reported
Hazardous Secondary Material Indicator:	N
Sub-Part K Indicator:	Not reported
2018 GPRA Permit Baseline:	Not on the Baseline
2018 GPRA Renewals Baseline:	Not on the Baseline
202 GPRA Corrective Action Baseline:	No
Subject to Corrective Action Universe:	No
Non-TSDFs Where RCRA CA has Been Imposed Universe:	No
Corrective Action Priority Ranking:	No NCAPS ranking
Environmental Control Indicator:	No
Institutional Control Indicator:	No

SANDRA KREFT (Continued) **1024764807**

Human Exposure Controls Indicator:	N/A
Groundwater Controls Indicator:	N/A
Significant Non-Complier Universe:	No
Unaddressed Significant Non-Complier Universe:	No
Addressed Significant Non-Complier Universe:	No
Significant Non-Complier With a Compliance Schedule Universe:	No
Financial Assurance Required:	Not reported
Handler Date of Last Change:	20181120
Recognized Trader-Importer:	No
Recognized Trader-Exporter:	No
Importer of Spent Lead Acid Batteries:	No
Exporter of Spent Lead Acid Batteries:	No
Recycler Activity Without Storage:	No
Manifest Broker:	No
Sub-Part P Indicator:	No

Handler - Owner Operator:

Owner/Operator Indicator:	Owner
Owner/Operator Name: SANDRA KREFT	
Legal Status:	Other
Date Became Current:	Not reported
Date Ended Current:	Not reported
Owner/Operator Address:	10843 WILKINSON AVENUE
Owner/Operator City,State,Zip:	CUPERTINO, CA 95014
Owner/Operator Telephone:	408-257-8640
Owner/Operator Telephone Ext:	Not reported
Owner/Operator Fax:	Not reported
Owner/Operator Email:	Not reported

Owner/Operator Indicator:	Operator
Owner/Operator Name: SANDRA KREFT	
Legal Status:	Other
Date Became Current:	Not reported
Date Ended Current:	Not reported
Owner/Operator Address:	10843 WILKINSON AVENUE
Owner/Operator City,State,Zip:	CUPERTINO, CA 95014
Owner/Operator Telephone:	408-257-8640
Owner/Operator Telephone Ext:	Not reported
Owner/Operator Fax:	Not reported
Owner/Operator Email:	Not reported

Historic Generators:

Receive Date:	20181012
Handler Name: SANDRA KREFT	
Federal Waste Generator Description:	Not a generator, verified
State District Owner:	Not reported
Large Quantity Handler of Universal Waste:	No
Recognized Trader Importer:	No
Recognized Trader Exporter:	No
Spent Lead Acid Battery Importer:	No
Spent Lead Acid Battery Exporter:	No
Current Record:	Yes
Non Storage Recycler Activity:	Not reported
Electronic Manifest Broker:	Not reported

SANDRA KREFT (Continued) **1024764807**

List of NAICS Codes and Descriptions:
NAICS Code: 56299
NAICS Description: ALL OTHER WASTE MANAGEMENT SERVICES

Facility Has Received Notices of Violations:
Violations: No Violations Found

Evaluation Action Summary:
Evaluations: No Evaluations Found

---

18 WSW 1/8-1/4 0.226 mi. 1191 ft. **DAVID YAN** **RCRA NonGen / NLR** **1025841705**
22276 DE ANZA CIRCLE S **CAC003021310**
CUPERTINO, CA 95014

Relative: Lower
Actual: 363 ft.

RCRA Listings:

Date Form Received by Agency:	20190625
Handler Name:	David Yan
Handler Address:	22276 DE ANZA CIRCLE S
Handler City,State,Zip:	CUPERTINO, CA 95014
EPA ID:	CAC003021310
Contact Name:	DAVID YAN
Contact Address:	22276 DE ANZA CIRCLE S
Contact City,State,Zip:	CUPERTINO, CA 95014
Contact Telephone:	650-996-1863
Contact Fax:	Not reported
Contact Email:	MARIAE@PWSEI.COM
Contact Title:	Not reported
EPA Region:	09
Land Type:	Not reported
Federal Waste Generator Description:	Not a generator, verified
Non-Notifier:	Not reported
Biennial Report Cycle:	Not reported
Accessibility:	Not reported
Active Site Indicator:	Handler Activities
State District Owner:	Not reported
State District:	Not reported
Mailing Address:	22276 DE ANZA CIRCLE S
Mailing City,State,Zip:	CUPERTINO, CA 95014
Owner Name:	David Yan
Owner Type:	Other
Operator Name:	David Yan
Operator Type:	Other
Short-Term Generator Activity:	No
Importer Activity:	No
Mixed Waste Generator:	No
Transporter Activity:	No
Transfer Facility Activity:	No
Recycler Activity with Storage:	No
Small Quantity On-Site Burner Exemption:	No
Smelting Melting and Refining Furnace Exemption:	No
Underground Injection Control:	No
Off-Site Waste Receipt:	No
Universal Waste Indicator:	Yes

DAVID YAN (Continued) **1025841705**

Universal Waste Destination Facility:	Yes
Federal Universal Waste:	No
Active Site State-Reg Handler:	---
Federal Facility Indicator:	Not reported
Hazardous Secondary Material Indicator:	N
Sub-Part K Indicator:	Not reported
2018 GPRA Permit Baseline:	Not on the Baseline
2018 GPRA Renewals Baseline:	Not on the Baseline
202 GPRA Corrective Action Baseline:	No
Subject to Corrective Action Universe:	No
Non-TSDFs Where RCRA CA has Been Imposed Universe:	No
Corrective Action Priority Ranking:	No NCAPS ranking
Environmental Control Indicator:	No
Institutional Control Indicator:	No
Human Exposure Controls Indicator:	N/A
Groundwater Controls Indicator:	N/A
Significant Non-Complier Universe:	No
Unaddressed Significant Non-Complier Universe:	No
Addressed Significant Non-Complier Universe:	No
Significant Non-Complier With a Compliance Schedule Universe:	No
Financial Assurance Required:	Not reported
Handler Date of Last Change:	20190729
Recognized Trader-Importer:	No
Recognized Trader-Exporter:	No
Importer of Spent Lead Acid Batteries:	No
Exporter of Spent Lead Acid Batteries:	No
Recycler Activity Without Storage:	No
Manifest Broker:	No
Sub-Part P Indicator:	No

Handler - Owner Operator:

Owner/Operator Indicator:	Operator
Owner/Operator Name: DAVID YAN	
Legal Status:	Other
Date Became Current:	Not reported
Date Ended Current:	Not reported
Owner/Operator Address:	22276 DE ANZA CIRCLE S
Owner/Operator City,State,Zip:	CUPERTINO, CA 95014
Owner/Operator Telephone:	650-996-1863
Owner/Operator Telephone Ext:	Not reported
Owner/Operator Fax:	Not reported
Owner/Operator Email:	Not reported

Owner/Operator Indicator:	Owner
Owner/Operator Name: DAVID YAN	
Legal Status:	Other
Date Became Current:	Not reported
Date Ended Current:	Not reported
Owner/Operator Address:	22276 DE ANZA CIRCLE S
Owner/Operator City,State,Zip:	CUPERTINO, CA 95014
Owner/Operator Telephone:	650-996-1863
Owner/Operator Telephone Ext:	Not reported
Owner/Operator Fax:	Not reported
Owner/Operator Email:	Not reported

DAVID YAN (Continued) **1025841705**

Historic Generators:

Receive Date:	20190625
Handler Name: DAVID YAN	
Federal Waste Generator Description:	Not a generator, verified
State District Owner:	Not reported
Large Quantity Handler of Universal Waste:	No
Recognized Trader Importer:	No
Recognized Trader Exporter:	No
Spent Lead Acid Battery Importer:	No
Spent Lead Acid Battery Exporter:	No
Current Record:	Yes
Non Storage Recycler Activity:	Not reported
Electronic Manifest Broker:	Not reported

List of NAICS Codes and Descriptions:

NAICS Code:	56299
NAICS Description:	ALL OTHER WASTE MANAGEMENT SERVICES

Facility Has Received Notices of Violations:

Violations:	No Violations Found

Evaluation Action Summary:

Evaluations:	No Evaluations Found

E19
East
1/8-1/4
0.242 mi.
1279 ft.

SRINATH SARANG **RCRA NonGen / NLR** **1024773305**
10832 WILKINSON AVE. **CAC002993222**
CUPERTINO, CA 95014

Site 2 of 4 in cluster E

Relative:
Lower

Actual:
368 ft.

RCRA Listings:

Date Form Received by Agency:	20181214
Handler Name:	Srinath Sarang
Handler Address:	10832 WILKINSON AVE.
Handler City,State,Zip:	CUPERTINO, CA 95014
EPA ID:	CAC002993222
Contact Name:	SRINATH SARANG
Contact Address:	10832 WILKINSON AVE.
Contact City,State,Zip:	CUPERTINO, CA 95014
Contact Telephone:	408-316-2429
Contact Fax:	Not reported
Contact Email:	SRINATH_SARANG@YAHOO.COM
Contact Title:	Not reported
EPA Region:	09
Land Type:	Not reported
Federal Waste Generator Description:	Not a generator, verified
Non-Notifier:	Not reported
Biennial Report Cycle:	Not reported
Accessibility:	Not reported
Active Site Indicator:	Handler Activities
State District Owner:	Not reported
State District:	Not reported
Mailing Address:	10832 WILKINSON AVE.
Mailing City,State,Zip:	CUPERTINO, CA 95014
Owner Name:	Srinath Sarang

SRINATH SARANG (Continued) **1024773305**

Owner Type:	Other
Operator Name:	Srinath Sarang
Operator Type:	Other
Short-Term Generator Activity:	No
Importer Activity:	No
Mixed Waste Generator:	No
Transporter Activity:	No
Transfer Facility Activity:	No
Recycler Activity with Storage:	No
Small Quantity On-Site Burner Exemption:	No
Smelting Melting and Refining Furnace Exemption:	No
Underground Injection Control:	No
Off-Site Waste Receipt:	No
Universal Waste Indicator:	Yes
Universal Waste Destination Facility:	Yes
Federal Universal Waste:	No
Active Site State-Reg Handler:	---
Federal Facility Indicator:	Not reported
Hazardous Secondary Material Indicator:	N
Sub-Part K Indicator:	Not reported
2018 GPRA Permit Baseline:	Not on the Baseline
2018 GPRA Renewals Baseline:	Not on the Baseline
202 GPRA Corrective Action Baseline:	No
Subject to Corrective Action Universe:	No
Non-TSDFs Where RCRA CA has Been Imposed Universe:	No
Corrective Action Priority Ranking:	No NCAPS ranking
Environmental Control Indicator:	No
Institutional Control Indicator:	No
Human Exposure Controls Indicator:	N/A
Groundwater Controls Indicator:	N/A
Significant Non-Complier Universe:	No
Unaddressed Significant Non-Complier Universe:	No
Addressed Significant Non-Complier Universe:	No
Significant Non-Complier With a Compliance Schedule Universe:	No
Financial Assurance Required:	Not reported
Handler Date of Last Change:	20181220
Recognized Trader-Importer:	No
Recognized Trader-Exporter:	No
Importer of Spent Lead Acid Batteries:	No
Exporter of Spent Lead Acid Batteries:	No
Recycler Activity Without Storage:	No
Manifest Broker:	No
Sub-Part P Indicator:	No

Handler - Owner Operator:

Owner/Operator Indicator:	Operator
Owner/Operator Name: SRINATH SARANG	
Legal Status:	Other
Date Became Current:	Not reported
Date Ended Current:	Not reported
Owner/Operator Address:	10832 WILKINSON AVE.
Owner/Operator City,State,Zip:	CUPERTINO, CA 95014
Owner/Operator Telephone:	408-316-2429
Owner/Operator Telephone Ext:	Not reported
Owner/Operator Fax:	Not reported
Owner/Operator Email:	Not reported

SRINATH SARANG (Continued) **1024773305**

Owner/Operator Indicator: Owner
Owner/Operator Name: SRINATH SARANG
Legal Status: Other
Date Became Current: Not reported
Date Ended Current: Not reported
Owner/Operator Address: 10832 WILKINSON AVE.
Owner/Operator City,State,Zip: CUPERTINO, CA 95014
Owner/Operator Telephone: 408-316-2429
Owner/Operator Telephone Ext: Not reported
Owner/Operator Fax: Not reported
Owner/Operator Email: Not reported

Historic Generators:
Receive Date: 20181214
Handler Name: SRINATH SARANG
Federal Waste Generator Description: Not a generator, verified
State District Owner: Not reported
Large Quantity Handler of Universal Waste: No
Recognized Trader Importer: No
Recognized Trader Exporter: No
Spent Lead Acid Battery Importer: No
Spent Lead Acid Battery Exporter: No
Current Record: Yes
Non Storage Recycler Activity: Not reported
Electronic Manifest Broker: Not reported

List of NAICS Codes and Descriptions:
NAICS Code: 56299
NAICS Description: ALL OTHER WASTE MANAGEMENT SERVICES

Facility Has Received Notices of Violations:
Violations: No Violations Found

Evaluation Action Summary:
Evaluations: No Evaluations Found

E20 East 1/8-1/4 0.242 mi. 1279 ft. | **SARANG, SRINATH** | **RCRA NonGen / NLR** | **1024771680**
10832 WILKINSON AVE. | **CAC002991592**
CUPERTINO, CA 95014

Site 3 of 4 in cluster E

Relative: Lower
Actual: 368 ft.

RCRA Listings:
Date Form Received by Agency: 20181204
Handler Name: Sarang, Srinath
Handler Address: 10832 WILKINSON AVE.
Handler City,State,Zip: CUPERTINO, CA 95014
EPA ID: CAC002991592
Contact Name: SRINATH SARANG
Contact Address: 10832 WILKINSON AVE.
Contact City,State,Zip: CUPERTINO, CA 95014
Contact Telephone: 408-316-2429
Contact Fax: Not reported
Contact Email: SRINATH_SARANG@US.BELFOR.COM
Contact Title: Not reported

SARANG, SRINATH (Continued) **1024771680**

EPA Region:	09
Land Type:	Not reported
Federal Waste Generator Description:	Not a generator, verified
Non-Notifier:	Not reported
Biennial Report Cycle:	Not reported
Accessibility:	Not reported
Active Site Indicator:	Handler Activities
State District Owner:	Not reported
State District:	Not reported
Mailing Address:	10832 WILKINSON AVE.
Mailing City,State,Zip:	CUPERTINO, CA 95014
Owner Name:	Srinath Sarang
Owner Type:	Other
Operator Name:	Srinath Sarang
Operator Type:	Other
Short-Term Generator Activity:	No
Importer Activity:	No
Mixed Waste Generator:	No
Transporter Activity:	No
Transfer Facility Activity:	No
Recycler Activity with Storage:	No
Small Quantity On-Site Burner Exemption:	No
Smelting Melting and Refining Furnace Exemption:	No
Underground Injection Control:	No
Off-Site Waste Receipt:	No
Universal Waste Indicator:	Yes
Universal Waste Destination Facility:	Yes
Federal Universal Waste:	No
Active Site State-Reg Handler:	---
Federal Facility Indicator:	Not reported
Hazardous Secondary Material Indicator:	N
Sub-Part K Indicator:	Not reported
2018 GPRA Permit Baseline:	Not on the Baseline
2018 GPRA Renewals Baseline:	Not on the Baseline
202 GPRA Corrective Action Baseline:	No
Subject to Corrective Action Universe:	No
Non-TSDFs Where RCRA CA has Been Imposed Universe:	No
Corrective Action Priority Ranking:	No NCAPS ranking
Environmental Control Indicator:	No
Institutional Control Indicator:	No
Human Exposure Controls Indicator:	N/A
Groundwater Controls Indicator:	N/A
Significant Non-Complier Universe:	No
Unaddressed Significant Non-Complier Universe:	No
Addressed Significant Non-Complier Universe:	No
Significant Non-Complier With a Compliance Schedule Universe:	No
Financial Assurance Required:	Not reported
Handler Date of Last Change:	20181220
Recognized Trader-Importer:	No
Recognized Trader-Exporter:	No
Importer of Spent Lead Acid Batteries:	No
Exporter of Spent Lead Acid Batteries:	No
Recycler Activity Without Storage:	No
Manifest Broker:	No
Sub-Part P Indicator:	No

SARANG, SRINATH (Continued) **1024771680**

Handler - Owner Operator:

Owner/Operator Indicator:	Owner
Owner/Operator Name: SRINATH SARANG	
Legal Status:	Other
Date Became Current:	Not reported
Date Ended Current:	Not reported
Owner/Operator Address:	10832 WILKINSON AVE.
Owner/Operator City,State,Zip:	CUPERTINO, CA 95014
Owner/Operator Telephone:	408-316-2429
Owner/Operator Telephone Ext:	Not reported
Owner/Operator Fax:	Not reported
Owner/Operator Email:	Not reported

Owner/Operator Indicator:	Operator
Owner/Operator Name: SRINATH SARANG	
Legal Status:	Other
Date Became Current:	Not reported
Date Ended Current:	Not reported
Owner/Operator Address:	10832 WILKINSON AVE.
Owner/Operator City,State,Zip:	CUPERTINO, CA 95014
Owner/Operator Telephone:	408-316-2429
Owner/Operator Telephone Ext:	Not reported
Owner/Operator Fax:	Not reported
Owner/Operator Email:	Not reported

Historic Generators:

Receive Date:	20181204
Handler Name: SARANG, SRINATH	
Federal Waste Generator Description:	Not a generator, verified
State District Owner:	Not reported
Large Quantity Handler of Universal Waste:	No
Recognized Trader Importer:	No
Recognized Trader Exporter:	No
Spent Lead Acid Battery Importer:	No
Spent Lead Acid Battery Exporter:	No
Current Record:	Yes
Non Storage Recycler Activity:	Not reported
Electronic Manifest Broker:	Not reported

List of NAICS Codes and Descriptions:

NAICS Code:	56299
NAICS Description:	ALL OTHER WASTE MANAGEMENT SERVICES

Facility Has Received Notices of Violations:

Violations:	No Violations Found

Evaluation Action Summary:

Evaluations:	No Evaluations Found

E21 East 1/8-1/4 0.242 mi. 1279 ft. | **SARANG, SRINATH**
10832 WILKINSON AVE
CUPERTINO, CA 95014

Site 4 of 4 in cluster E | **RCRA NonGen / NLR** | **1025854265**
CAC003034493

Relative: Lower
Actual: 368 ft.

RCRA Listings:

Date Form Received by Agency:	20190918
Handler Name:	Sarang, Srinath
Handler Address:	10832 WILKINSON AVE
Handler City,State,Zip:	CUPERTINO, CA 95014-4732
EPA ID:	CAC003034493
Contact Name:	SARANG, SRINATH
Contact Address:	10832 WILKINSON AVE
Contact City,State,Zip:	CUPERTINO, CA 95014-4732
Contact Telephone:	408-316-2429
Contact Fax:	Not reported
Contact Email:	CHERILYNIBARRA@ALLIANCE-ENVIRO.COM
Contact Title:	Not reported
EPA Region:	09
Land Type:	Not reported
Federal Waste Generator Description:	Not a generator, verified
Non-Notifier:	Not reported
Biennial Report Cycle:	Not reported
Accessibility:	Not reported
Active Site Indicator:	Not reported
State District Owner:	Not reported
State District:	Not reported
Mailing Address:	10832 WILKINSON AVE
Mailing City,State,Zip:	CUPERTINO, CA 95014-4732
Owner Name:	Sarang, Srinath
Owner Type:	Other
Operator Name:	Sarang, Srinath
Operator Type:	Other
Short-Term Generator Activity:	No
Importer Activity:	No
Mixed Waste Generator:	No
Transporter Activity:	No
Transfer Facility Activity:	No
Recycler Activity with Storage:	No
Small Quantity On-Site Burner Exemption:	No
Smelting Melting and Refining Furnace Exemption:	No
Underground Injection Control:	No
Off-Site Waste Receipt:	No
Universal Waste Indicator:	No
Universal Waste Destination Facility:	No
Federal Universal Waste:	No
Active Site State-Reg Handler:	---
Federal Facility Indicator:	Not reported
Hazardous Secondary Material Indicator:	N
Sub-Part K Indicator:	Not reported
2018 GPRA Permit Baseline:	Not on the Baseline
2018 GPRA Renewals Baseline:	Not on the Baseline
202 GPRA Corrective Action Baseline:	No
Subject to Corrective Action Universe:	No
Non-TSDFs Where RCRA CA has Been Imposed Universe:	No
Corrective Action Priority Ranking:	No NCAPS ranking
Environmental Control Indicator:	No
Institutional Control Indicator:	No

SARANG, SRINATH (Continued) **1025854265**

Human Exposure Controls Indicator:	N/A
Groundwater Controls Indicator:	N/A
Significant Non-Complier Universe:	No
Unaddressed Significant Non-Complier Universe:	No
Addressed Significant Non-Complier Universe:	No
Significant Non-Complier With a Compliance Schedule Universe:	No
Financial Assurance Required:	Not reported
Handler Date of Last Change:	20190927
Recognized Trader-Importer:	No
Recognized Trader-Exporter:	No
Importer of Spent Lead Acid Batteries:	No
Exporter of Spent Lead Acid Batteries:	No
Recycler Activity Without Storage:	No
Manifest Broker:	No
Sub-Part P Indicator:	No

Handler - Owner Operator:

Owner/Operator Indicator:	Owner
Owner/Operator Name: SARANG, SRINATH	
Legal Status:	Other
Date Became Current:	Not reported
Date Ended Current:	Not reported
Owner/Operator Address:	10832 WILKINSON AVE
Owner/Operator City,State,Zip:	CUPERTINO, CA 95014-4732
Owner/Operator Telephone:	408-316-2429
Owner/Operator Telephone Ext:	Not reported
Owner/Operator Fax:	Not reported
Owner/Operator Email:	Not reported

Owner/Operator Indicator:	Operator
Owner/Operator Name: SARANG, SRINATH	
Legal Status:	Other
Date Became Current:	Not reported
Date Ended Current:	Not reported
Owner/Operator Address:	10832 WILKINSON AVE
Owner/Operator City,State,Zip:	CUPERTINO, CA 95014-4732
Owner/Operator Telephone:	408-316-2429
Owner/Operator Telephone Ext:	Not reported
Owner/Operator Fax:	Not reported
Owner/Operator Email:	Not reported

Historic Generators:

Receive Date:	20190918
Handler Name: SARANG, SRINATH	
Federal Waste Generator Description:	Not a generator, verified
State District Owner:	Not reported
Large Quantity Handler of Universal Waste:	No
Recognized Trader Importer:	No
Recognized Trader Exporter:	No
Spent Lead Acid Battery Importer:	No
Spent Lead Acid Battery Exporter:	No
Current Record:	Yes
Non Storage Recycler Activity:	Not reported
Electronic Manifest Broker:	Not reported

SARANG, SRINATH (Continued) **1025854265**

List of NAICS Codes and Descriptions:
NAICS Code: 56299
NAICS Description: ALL OTHER WASTE MANAGEMENT SERVICES

Facility Has Received Notices of Violations:
Violations: No Violations Found

Evaluation Action Summary:
Evaluations: No Evaluations Found

---

22 ENE 1/8-1/4 0.246 mi. 1298 ft. **SAIRAM GUTTA 10802 WILKINSON CUPERTINO, CA 95014** **RCRA NonGen / NLR** **1027453945 CAC003192027**

Relative: Lower
Actual: 366 ft.

RCRA Listings:

Date Form Received by Agency:	20220826
Handler Name:	Sairam Gutta
Handler Address:	10802 WILKINSON
Handler City,State,Zip:	CUPERTINO, CA 95014
EPA ID:	CAC003192027
Contact Name:	SAIRAM GUTTA
Contact Address:	10802 WILKINSON
Contact City,State,Zip:	CUPERTINO, CA 95014
Contact Telephone:	619-243-4749
Contact Fax:	Not reported
Contact Email:	CHELSEY@ENV-REM.COM
Contact Title:	Not reported
EPA Region:	09
Land Type:	Not reported
Federal Waste Generator Description:	Not a generator, verified
Non-Notifier:	Not reported
Biennial Report Cycle:	Not reported
Accessibility:	Not reported
Active Site Indicator:	Not reported
State District Owner:	Not reported
State District:	Not reported
Mailing Address:	10802 WILKINSON
Mailing City,State,Zip:	CUPERTINO, CA 95014
Owner Name:	Sairam Gutta
Owner Type:	Other
Operator Name:	Sairam Gutta
Operator Type:	Other
Short-Term Generator Activity:	No
Importer Activity:	No
Mixed Waste Generator:	No
Transporter Activity:	No
Transfer Facility Activity:	No
Recycler Activity with Storage:	No
Small Quantity On-Site Burner Exemption:	No
Smelting Melting and Refining Furnace Exemption:	No
Underground Injection Control:	No
Off-Site Waste Receipt:	No
Universal Waste Indicator:	No

SAIRAM GUTTA (Continued) **1027453945**

Universal Waste Destination Facility:	No
Federal Universal Waste:	No
Active Site State-Reg Handler:	---
Federal Facility Indicator:	Not reported
Hazardous Secondary Material Indicator:	N
Sub-Part K Indicator:	Not reported
2018 GPRA Permit Baseline:	Not on the Baseline
2018 GPRA Renewals Baseline:	Not on the Baseline
202 GPRA Corrective Action Baseline:	No
Subject to Corrective Action Universe:	No
Non-TSDFs Where RCRA CA has Been Imposed Universe:	No
Corrective Action Priority Ranking:	No NCAPS ranking
Environmental Control Indicator:	No
Institutional Control Indicator:	No
Human Exposure Controls Indicator:	N/A
Groundwater Controls Indicator:	N/A
Significant Non-Complier Universe:	No
Unaddressed Significant Non-Complier Universe:	No
Addressed Significant Non-Complier Universe:	No
Significant Non-Complier With a Compliance Schedule Universe:	No
Financial Assurance Required:	Not reported
Handler Date of Last Change:	20220830
Recognized Trader-Importer:	No
Recognized Trader-Exporter:	No
Importer of Spent Lead Acid Batteries:	No
Exporter of Spent Lead Acid Batteries:	No
Recycler Activity Without Storage:	No
Manifest Broker:	No
Sub-Part P Indicator:	No

Handler - Owner Operator:

Owner/Operator Indicator:	Owner
Owner/Operator Name: SAIRAM GUTTA	
Legal Status:	Other
Date Became Current:	Not reported
Date Ended Current:	Not reported
Owner/Operator Address:	10802 WILKINSON
Owner/Operator City,State,Zip:	CUPERTINO, CA 95014
Owner/Operator Telephone:	619-243-4749
Owner/Operator Telephone Ext:	Not reported
Owner/Operator Fax:	Not reported
Owner/Operator Email:	Not reported

Owner/Operator Indicator:	Operator
Owner/Operator Name: SAIRAM GUTTA	
Legal Status:	Other
Date Became Current:	Not reported
Date Ended Current:	Not reported
Owner/Operator Address:	10802 WILKINSON
Owner/Operator City,State,Zip:	CUPERTINO, CA 95014
Owner/Operator Telephone:	619-243-4749
Owner/Operator Telephone Ext:	Not reported
Owner/Operator Fax:	Not reported
Owner/Operator Email:	Not reported

SAIRAM GUTTA (Continued) **1027453945**

Historic Generators:

Receive Date:	20220826
Handler Name: SAIRAM GUTTA	
Federal Waste Generator Description:	Not a generator, verified
State District Owner:	Not reported
Large Quantity Handler of Universal Waste:	No
Recognized Trader Importer:	No
Recognized Trader Exporter:	No
Spent Lead Acid Battery Importer:	No
Spent Lead Acid Battery Exporter:	No
Current Record:	Yes
Non Storage Recycler Activity:	No
Electronic Manifest Broker:	No

List of NAICS Codes and Descriptions:

NAICS Code:	56299
NAICS Description:	ALL OTHER WASTE MANAGEMENT SERVICES

Facility Has Received Notices of Violations:

Violations:	No Violations Found

Evaluation Action Summary:

Evaluations:	No Evaluations Found

23
SE
1/8-1/4
0.248 mi.
1311 ft.

AMY TAI
11083 WILKINSON AVE
CUPERTINO, CA 95014

RCRA NonGen / NLR **1027455271**
CAC003193421

Relative:
Higher

Actual:
390 ft.

RCRA Listings:

Date Form Received by Agency:	20220906
Handler Name:	Amy Tai
Handler Address:	11083 WILKINSON AVE
Handler City,State,Zip:	CUPERTINO, CA 95014
EPA ID:	CAC003193421
Contact Name:	AMY TAI
Contact Address:	11083 WILKINSON AVE
Contact City,State,Zip:	CUPERTINO, CA 95014
Contact Telephone:	650-519-8879
Contact Fax:	Not reported
Contact Email:	AMYTAI100@YAHOO.COM
Contact Title:	Not reported
EPA Region:	09
Land Type:	Not reported
Federal Waste Generator Description:	Not a generator, verified
Non-Notifier:	Not reported
Biennial Report Cycle:	Not reported
Accessibility:	Not reported
Active Site Indicator:	Not reported
State District Owner:	Not reported
State District:	Not reported
Mailing Address:	11083 WILKINSON AVE
Mailing City,State,Zip:	CUPERTINO, CA 95014
Owner Name:	Amy Tai

AMY TAI (Continued) **1027455271**

Owner Type:	Other
Operator Name:	Amy Tai
Operator Type:	Other
Short-Term Generator Activity:	No
Importer Activity:	No
Mixed Waste Generator:	No
Transporter Activity:	No
Transfer Facility Activity:	No
Recycler Activity with Storage:	No
Small Quantity On-Site Burner Exemption:	No
Smelting Melting and Refining Furnace Exemption:	No
Underground Injection Control:	No
Off-Site Waste Receipt:	No
Universal Waste Indicator:	No
Universal Waste Destination Facility:	No
Federal Universal Waste:	No
Active Site State-Reg Handler:	---
Federal Facility Indicator:	Not reported
Hazardous Secondary Material Indicator:	N
Sub-Part K Indicator:	Not reported
2018 GPRA Permit Baseline:	Not on the Baseline
2018 GPRA Renewals Baseline:	Not on the Baseline
202 GPRA Corrective Action Baseline:	No
Subject to Corrective Action Universe:	No
Non-TSDFs Where RCRA CA has Been Imposed Universe:	No
Corrective Action Priority Ranking:	No NCAPS ranking
Environmental Control Indicator:	No
Institutional Control Indicator:	No
Human Exposure Controls Indicator:	N/A
Groundwater Controls Indicator:	N/A
Significant Non-Complier Universe:	No
Unaddressed Significant Non-Complier Universe:	No
Addressed Significant Non-Complier Universe:	No
Significant Non-Complier With a Compliance Schedule Universe:	No
Financial Assurance Required:	Not reported
Handler Date of Last Change:	20220907
Recognized Trader-Importer:	No
Recognized Trader-Exporter:	No
Importer of Spent Lead Acid Batteries:	No
Exporter of Spent Lead Acid Batteries:	No
Recycler Activity Without Storage:	No
Manifest Broker:	No
Sub-Part P Indicator:	No

Handler - Owner Operator:

Owner/Operator Indicator:	Operator
Owner/Operator Name: AMY TAI	
Legal Status:	Other
Date Became Current:	Not reported
Date Ended Current:	Not reported
Owner/Operator Address:	11083 WILKINSON AVE
Owner/Operator City,State,Zip:	CUPERTINO, CA 95014
Owner/Operator Telephone:	650-519-8879
Owner/Operator Telephone Ext:	Not reported
Owner/Operator Fax:	Not reported
Owner/Operator Email:	Not reported

AMY TAI (Continued) **1027455271**

Owner/Operator Indicator: Owner
Owner/Operator Name: AMY TAI
Legal Status: Other
Date Became Current: Not reported
Date Ended Current: Not reported
Owner/Operator Address: 11083 WILKINSON AVE
Owner/Operator City,State,Zip: CUPERTINO, CA 95014
Owner/Operator Telephone: 650-519-8879
Owner/Operator Telephone Ext: Not reported
Owner/Operator Fax: Not reported
Owner/Operator Email: Not reported

Historic Generators:
Receive Date: 20220906
Handler Name: AMY TAI
Federal Waste Generator Description: Not a generator, verified
State District Owner: Not reported
Large Quantity Handler of Universal Waste: No
Recognized Trader Importer: No
Recognized Trader Exporter: No
Spent Lead Acid Battery Importer: No
Spent Lead Acid Battery Exporter: No
Current Record: Yes
Non Storage Recycler Activity: No
Electronic Manifest Broker: No

List of NAICS Codes and Descriptions:
NAICS Code: 56299
NAICS Description: ALL OTHER WASTE MANAGEMENT SERVICES

Facility Has Received Notices of Violations:
Violations: No Violations Found

Evaluation Action Summary:
Evaluations: No Evaluations Found

F24 **PRIVATE RESIDENCE** **LUST** **S110655376**
NW **PRIVATE RESIDENCE** **CPS-SLIC** **N/A**
1/4-1/2 **CUPERTINO, CA 95014**
0.423 mi.
2232 ft. **Site 1 of 2 in cluster F**

Relative:
Higher

Actual:
413 ft.

LUST:
Name: PRIVATE RESIDENCE
Address: PRIVATE RESIDENCE
City,State,Zip: CUPERTINO, CA 95014
Lead Agency: SANTA CLARA COUNTY LOP
Case Type: LUST Cleanup Site
Geo Track: http://geotracker.waterboards.ca.gov/profile_report.asp?global_id=T0608501714
Global Id: T0608501714
Latitude: 37.323069
Longitude: -122.062587
Status: Completed - Case Closed
Status Date: 01/09/1995
Case Worker: DEH

PRIVATE RESIDENCE (Continued) **S110655376**

RB Case Number:	Not reported
Local Agency:	SANTA CLARA COUNTY LOP
File Location:	All Files are on GeoTracker or in the Local Agency Database
Local Case Number:	Not reported
Potential Media Affect:	Soil
Potential Contaminants of Concern:	Not reported
EPA Region:	9
Coordinate Source:	* Digitized From APN (Acessor Parcel Maps)
Cuf Case:	YES
Quantity Released Gallons:	Not reported
Begin Date:	01/01/1993
Leak Reported Date:	01/01/1993
How Discovered:	Not reported
How Discovered Description:	Not reported
Discharge Source:	Not reported
Discharge Cause:	Not reported
Stop Method:	Not reported
Stop Description:	Not reported
No Further Action Date:	01/09/1995
CA Water Watershed Name:	Santa Clara - Palo Alto (205.50)
Dwr Groundwater Subbasin Name:	Santa Clara Valley - Santa Clara (2-009.02)
Disadvantaged Community:	Not reported
CA Enviroscreen 3 Score:	16-20%
CA Enviroscreen 4 Score:	5-10%
Military DOD Site:	No
Facility Project Subtype:	Not reported
RWQCB Region:	SAN FRANCISCO BAY RWQCB (REGION 2)
Site History:	Not reported

LUST:

Global Id:	T0608501714
Contact Type:	Local Agency Caseworker - Primary Caseworker
Contact Name:	DEH CASEWORKER
Organization Name:	SANTA CLARA COUNTY LOP
Address:	1555 Berger Drive, Suite 300
City:	SAN JOSE
Email:	smp@deh.sccgov.org
Phone Number:	4089183400

Global Id:	T0608501714
Contact Type:	Regional Board Caseworker
Contact Name:	Regional Water Board
Organization Name:	SAN FRANCISCO BAY RWQCB (REGION 2)
Address:	1515 CLAY ST SUITE 1400
City:	OAKLAND
Email:	Not reported
Phone Number:	Not reported

LUST:

Global Id:	T0608501714
Action Type:	ENFORCEMENT
Date:	01/09/1995
Action:	Closure/No Further Action Letter

Global Id:	T0608501714
Action Type:	Other
Date:	01/01/1993

PRIVATE RESIDENCE (Continued) **S110655376**

Action: Leak Reported

Global Id: T0608501714
Action Type: RESPONSE
Date: 06/10/1994
Action: Other Report / Document

LUST:
Global Id: T0608501714
Status: Open - Case Begin Date
Status Date: 01/01/1993

Global Id: T0608501714
Status: Completed - Case Closed
Status Date: 01/09/1995

CPS-SLIC:
Name: PRIVATE RESIDENCE
Address: PRIVATE RESIDENCE
City,State,Zip: CUPERTINO, CA 95014
Region: STATE
Facility Status: Completed - Case Closed
Status Date: 07/16/2014
Global Id: T10000004530
Lead Agency: SANTA CLARA COUNTY LOP
Lead Agency Case Number: 07S2W24D01s
Latitude: 37.314986
Longitude: -122.038472
Case Type: Cleanup Program Site
Case Worker: Not reported
Local Agency: Not reported
RB Case Number: Not reported
File Location: All Files are on GeoTracker or in the Local Agency Database
Potential Media Affected: Soil
Potential Contaminants of Concern: Lead
EPA Region: 9
Coordinate Source: Google Map Move
Cuf Case: NO
Quantity Released Gallons: Not reported
Begin Date: 11/30/2012
Leak Reported Date: 11/30/2012
How Discovered: Site Assessment/Site Investigation
How Discovered Description: City required sampling prior to redevelopment
Discharge Source: Not reported
Discharge Cause: Not reported
Stop Method: Not reported
Stop Description: ceased operations
No Further Action Date: 07/16/2014
CA Water Watershed Name: Santa Clara - Palo Alto (205.50)
Dwr Groundwater Subbasin Name: Santa Clara Valley - Santa Clara (2-009.02)
Disadvantaged Community: Not reported
CA Enviroscreen 3 Score: 21-25%
CA Enviroscreen 4 Score: 10-15%
Military DOD Site: No
Facility Project Subtype: Not reported

PRIVATE RESIDENCE (Continued) **S110655376**

RWQCB Region: SAN FRANCISCO BAY RWQCB (REGION 2)
Site History: Orchard present onsite since 1939. The current residence was constructed in 1950 and since that time has been used only for residential purposes. City of Cupertino required shallow soil sampling due to historical agriculture onsite. Pesticides were reported to be present up to 8.3 ppm, but were not reported to exceed CHHSLs. Lead was reported to be present up to 390 ppm. Proposing to excavate areas of high lead concentrations.

Click here to access the California GeoTracker records for this facility:

F25
NW
1/4-1/2
0.423 mi.
2232 ft.

PRIVATE RESIDENCE **CPS-SLIC** **S111239510**
PRIVATE RESIDENCE **Cortese** **N/A**
CUPERTINO, CA 95014

Site 2 of 2 in cluster F

Relative:
Higher

Actual:
413 ft.

CPS-SLIC:

Name:	PRIVATE RESIDENCE
Address:	PRIVATE RESIDENCE
City,State,Zip:	CUPERTINO, CA 95014
Region:	STATE
Facility Status:	**Completed - Case Closed**
Status Date:	11/14/2011
Global Id:	T10000003039
Lead Agency:	SANTA CLARA COUNTY LOP
Lead Agency Case Number:	07S2W22B01s
Latitude:	37.3143729097336
Longitude:	-122.067246437073
Case Type:	Cleanup Program Site
Case Worker:	Not reported
Local Agency:	Not reported
RB Case Number:	Not reported
File Location:	All Files are on GeoTracker or in the Local Agency Database
Potential Media Affected:	Soil
Potential Contaminants of Concern:	Other Petroleum
EPA Region:	9
Coordinate Source:	Manual Entry on Screens
Cuf Case:	NO
Quantity Released Gallons:	Not reported
Begin Date:	10/08/2010
Leak Reported Date:	10/27/2010
How Discovered:	Other Means
How Discovered Description:	Not reported
Discharge Source:	Other
Discharge Cause:	Other
Stop Method:	Other Means
Stop Description:	cease activity
No Further Action Date:	11/14/2011
CA Water Watershed Name:	Santa Clara - Palo Alto (205.50)
Dwr Groundwater Subbasin Name:	Santa Clara Valley - Santa Clara (2-009.02)
Disadvantaged Community:	Not reported
CA Enviroscreen 3 Score:	16-20%
CA Enviroscreen 4 Score:	5-10%
Military DOD Site:	No
Facility Project Subtype:	Not reported
RWQCB Region:	SAN FRANCISCO BAY RWQCB (REGION 2)
Site History:	Contaminated soil illegally dumped at this residential property. Soil

PRIVATE RESIDENCE (Continued) **S111239510**

impacted with petroleum hydrocarbons. Treated in place with Bio-Restoration Factor.

Click here to access the California GeoTracker records for this facility:

CORTESE:

Name:	PRIVATE RESIDENCE
Address:	PRIVATE RESIDENCE
City,State,Zip:	CUPERTINO, CA 95014
Region:	CORTESE
Envirostor Id:	Not reported
Global ID:	T0608500506
Site/Facility Type:	LUST CLEANUP SITE
Cleanup Status:	COMPLETED - CASE CLOSED
Status Date:	Not reported
Site Code:	Not reported
Latitude:	Not reported
Longitude:	Not reported
Owner:	Not reported
Enf Type:	Not reported
Swat R:	Not reported
Flag:	active
Order No:	Not reported
Waste Discharge System No:	Not reported
Effective Date:	Not reported
Region 2:	Not reported
WID Id:	Not reported
Solid Waste Id No:	Not reported
Waste Management Uit Name:	Not reported
File Name:	Active Open

Name:	PRIVATE RESIDENCE
Address:	PRIVATE RESIDENCE
City,State,Zip:	CUPERTINO, CA 95014
Region:	CORTESE
Envirostor Id:	Not reported
Global ID:	T0608500760
Site/Facility Type:	LUST CLEANUP SITE
Cleanup Status:	COMPLETED - CASE CLOSED
Status Date:	Not reported
Site Code:	Not reported
Latitude:	Not reported
Longitude:	Not reported
Owner:	Not reported
Enf Type:	Not reported
Swat R:	Not reported
Flag:	active
Order No:	Not reported
Waste Discharge System No:	Not reported
Effective Date:	Not reported
Region 2:	Not reported
WID Id:	Not reported
Solid Waste Id No:	Not reported
Waste Management Uit Name:	Not reported
File Name:	Active Open

Name: PRIVATE RESIDENCE

PRIVATE RESIDENCE (Continued) **S111239510**

Address:	PRIVATE RESIDENCE
City,State,Zip:	CUPERTINO, CA 95014
Region:	CORTESE
Envirostor Id:	Not reported
Global ID:	T0608501714
Site/Facility Type:	LUST CLEANUP SITE
Cleanup Status:	COMPLETED - CASE CLOSED
Status Date:	Not reported
Site Code:	Not reported
Latitude:	Not reported
Longitude:	Not reported
Owner:	Not reported
Enf Type:	Not reported
Swat R:	Not reported
Flag:	active
Order No:	Not reported
Waste Discharge System No:	Not reported
Effective Date:	Not reported
Region 2:	Not reported
WID Id:	Not reported
Solid Waste Id No:	Not reported
Waste Management Uit Name:	Not reported
File Name:	Active Open

26
North
1/2-1
0.507 mi.
2677 ft.

BLACKBERRY FARM PLAY AREA
21979 SAN FERNANDO DRIVE
CUPERTINO, CA 95014

ENVIROSTOR **S109424762**
VCP **N/A**
CUPA Listings

Relative:
Lower

Actual:
321 ft.

ENVIROSTOR:

Name:	BLACKBERRY FARM PLAY AREA
Address:	21979 SAN FERNANDO DRIVE
City,State,Zip:	CUPERTINO, CA 95014
Facility ID:	60001205
Status:	No Further Action
Status Date:	11/10/2009
Site Code:	Not reported
Site Type:	Voluntary Cleanup
Site Type Detailed:	Voluntary Agreement
Acres:	0.08
NPL:	NO
Regulatory Agencies:	SMBRP
Lead Agency:	SMBRP
Program Manager:	Not reported
Supervisor:	Barbara Cook
Division Branch:	Cleanup Berkeley
Assembly:	26
Senate:	13
Special Program:	Not reported
Restricted Use:	NO
Site Mgmt Req:	NONE SPECIFIED
Funding:	Responsible Party
Latitude:	37.31610
Longitude:	-122.0610
APN:	NONE SPECIFIED
Past Use:	AGRICULTURAL - ORCHARD
Potential COC:	DDE DDT Lead Toxaphene

BLACKBERRY FARM PLAY AREA (Continued) **S109424762**

Confirmed COC: 30 023 300 133 000 700 000
Potential Description: SOIL
Alias Name: Captain Stevens Play Area
Alias Type: Alternate Name
Alias Name: 60001205
Alias Type: Envirostor ID Number

Completed Info:
Completed Area Name: PROJECT WIDE
Completed Sub Area Name: Not reported
Completed Document Type: Preliminary Endangerment Assessment Report
Completed Date: 11/10/2009
Comments: Soil samples were collected from within the footprint of a proposed play area and analyzed for organochlorine pesticides and metals because of the possible historical use of a nearby parcel for agricultural use. There were some exceedances of human health risk-based screening levels for lead and toxaphene. In May 2009, approximately 72 cubic yards of soil was excavated to address the locations where there were exceedances of screeening levels and the excavated soil was disposed at a permitted, off-site Class II landfill. The Soil Removal Completion Report presents the results of soil sampling and documents the soil removal. DTSC issued a no further action letter to the City of Cupertino based on the information presented in the Report and determined that the proposed play area has been made suitable for unrestricted use.

Future Area Name: Not reported
Future Sub Area Name: Not reported
Future Document Type: Not reported
Future Due Date: Not reported
Schedule Area Name: Not reported
Schedule Sub Area Name: Not reported
Schedule Document Type: Not reported
Schedule Due Date: Not reported
Schedule Revised Date: Not reported

VCP:
Name: BLACKBERRY FARM PLAY AREA
Address: 21979 SAN FERNANDO DRIVE
City,State,Zip: CUPERTINO, CA 95014
Facility ID: 60001205
Site Type: Voluntary Cleanup
Site Type Detail: Voluntary Agreement
Site Mgmt. Req.: NONE SPECIFIED
Acres: 0.08
National Priorities List: NO
Cleanup Oversight Agencies: SMBRP
Lead Agency: SMBRP
Lead Agency Description: DTSC - Site Cleanup Program
Project Manager: Not reported
Supervisor: Barbara Cook
Division Branch: Cleanup Berkeley
Site Code: Not reported
Assembly: 26
Senate: 13
Special Programs Code: Not reported
Status: No Further Action

BLACKBERRY FARM PLAY AREA (Continued) **S109424762**

Status Date:	11/10/2009
Restricted Use:	NO
Funding:	Responsible Party
Lat/Long:	37.31610 / -122.0610
APN:	NONE SPECIFIED
Past Use:	AGRICULTURAL - ORCHARD
Potential COC:	30007, 30008, 30013, 30023
Confirmed COC:	30,023,300,133,000,700,000
Potential Description:	SOIL
Alias Name:	Captain Stevens Play Area
Alias Type:	Alternate Name
Alias Name:	60001205
Alias Type:	Envirostor ID Number

Completed Info:

Completed Area Name:	PROJECT WIDE
Completed Sub Area Name:	Not reported
Completed Document Type:	Preliminary Endangerment Assessment Report
Completed Date:	11/10/2009
Comments:	Soil samples were collected from within the footprint of a proposed play area and analyzed for organochlorine pesticides and metals because of the possible historical use of a nearby parcel for agricultural use. There were some exceedances of human health risk-based screening levels for lead and toxaphene. In May 2009, approximately 72 cubic yards of soil was excavated to address the locations where there were exceedances of screeening levels and the excavated soil was disposed at a permitted, off-site Class II landfill. The Soil Removal Completion Report presents the results of soil sampling and documents the soil removal. DTSC issued a no further action letter to the City of Cupertino based on the information presented in the Report and determined that the proposed play area has been made suitable for unrestricted use.

Future Area Name:	Not reported
Future Sub Area Name:	Not reported
Future Document Type:	Not reported
Future Due Date:	Not reported
Schedule Area Name:	Not reported
Schedule Sub Area Name:	Not reported
Schedule Document Type:	Not reported
Schedule Due Date:	Not reported
Schedule Revised Date:	Not reported

CUPA SANTA CLARA:

Name:	BLACKBERRY FARM
Address:	21979 SAN FERNANDO AV
City,State,Zip:	CUPERTINO, CA 95014
Region:	SANTA CLARA
Telephone:	4087773129
UDF Email:	ROBERTK@CUPERTINO.ORG
PE#:	2202
Program Description:	GENERATES < 100 KG/YR
Program Identifier:	DEH PERMIT-HAZ WASTE GENERATOR PROGRAM
Latitude:	37.318049
Longitude:	-122.059203
Record ID:	PR0367175
Facility ID:	FA0200965

G27	**CANDESCENT TECHNOLOGIES CORP**	**SEMS-ARCHIVE**	**1000332458**
NE	**10460 BUBB RD**	**CORRACTS**	**CAD076314459**
1/2-1	**CUPERTINO, CA 95014**	**RCRA-TSDF**	
0.696 mi.		**RCRA NonGen / NLR**	
3675 ft.	**Site 1 of 2 in cluster G**	**2020 COR ACTION**	
Relative:		**FINDS**	
Lower		**ECHO**	
Actual:		**HAZNET**	
331 ft.		**HWTS**	

SEMS Archive:

Site ID:	0901588
EPA ID:	CAD076314459
Name:	ZILOG INC
Address:	10460 BUBB RD
Address 2:	Not reported
City,State,Zip:	CUPERTINO, CA 95014
Cong District:	12
FIPS Code:	06085
FF:	N
NPL:	Not on the NPL
Non NPL Status:	NFRAP-Site does not qualify for the NPL based on existing information

SEMS Archive Detail:

Region:	09
Site ID:	0901588
EPA ID:	CAD076314459
Site Name:	ZILOG INC
NPL:	N
FF:	N
OU:	00
Action Code:	VS
Action Name:	ARCH SITE
SEQ:	1
Start Date:	Not reported
Finish Date:	1987-11-01 05:00:00
Qual:	Not reported
Current Action Lead:	EPA Perf In-Hse

Region:	09
Site ID:	0901588
EPA ID:	CAD076314459
Site Name:	ZILOG INC
NPL:	N
FF:	N
OU:	00
Action Code:	PA
Action Name:	PA
SEQ:	1
Start Date:	Not reported
Finish Date:	1987-11-01 05:00:00
Qual:	N
Current Action Lead:	EPA Perf

Region:	09
Site ID:	0901588
EPA ID:	CAD076314459
Site Name:	ZILOG INC
NPL:	N
FF:	N

CANDESCENT TECHNOLOGIES CORP (Continued) **1000332458**

OU:	00
Action Code:	DS
Action Name:	DISCVRY
SEQ:	1
Start Date:	1986-05-01 04:00:00
Finish Date:	1986-05-01 04:00:00
Qual:	Not reported
Current Action Lead:	EPA Perf

CORRACTS:

Name:	CANDESCENT TECHNOLOGIES CORP
Address:	10460 BUBB RD
Address 2:	Not reported
EPA ID:	CAD076314459
Area Name:	DRUM STORAGE AREA
Corrective Action:	REMEDY CONSTRUCTION-REMEDY CONSTRUCTED
Actual Date:	20070712
Air Release Indicator:	N
Groundwater Release Indicator:	N
Soil Release Indicator:	N
Surface Water Release Indicator:	N

Name:	CANDESCENT TECHNOLOGIES CORP
Address:	10460 BUBB RD
Address 2:	Not reported
EPA ID:	CAD076314459
Area Name:	SOLVENT TANK
Corrective Action:	REMEDY CONSTRUCTION-REMEDY CONSTRUCTED
Actual Date:	20070712
Air Release Indicator:	N
Groundwater Release Indicator:	N
Soil Release Indicator:	N
Surface Water Release Indicator:	N

Name:	CANDESCENT TECHNOLOGIES CORP
Address:	10460 BUBB RD
Address 2:	Not reported
EPA ID:	CAD076314459
Area Name:	SPILL CONTAINMENT TANKS
Corrective Action:	REMEDY CONSTRUCTION-REMEDY CONSTRUCTED
Actual Date:	20070712
Air Release Indicator:	N
Groundwater Release Indicator:	N
Soil Release Indicator:	N
Surface Water Release Indicator:	N

Name:	CANDESCENT TECHNOLOGIES CORP
Address:	10460 BUBB RD
Address 2:	Not reported
EPA ID:	CAD076314459
Area Name:	ACID NEUTRALIZATION SYSTEM
Corrective Action:	REMEDY CONSTRUCTION-REMEDY CONSTRUCTED
Actual Date:	20070712
Air Release Indicator:	N
Groundwater Release Indicator:	N
Soil Release Indicator:	N

CANDESCENT TECHNOLOGIES CORP (Continued) **1000332458**

Surface Water Release Indicator: N

Name: CANDESCENT TECHNOLOGIES CORP
Address: 10460 BUBB RD
Address 2: Not reported
EPA ID: CAD076314459
Area Name: GASOLINE TANK
Corrective Action: REMEDY CONSTRUCTION-REMEDY CONSTRUCTED
Actual Date: 20070712
Air Release Indicator: N
Groundwater Release Indicator: N
Soil Release Indicator: N
Surface Water Release Indicator: N

Name: CANDESCENT TECHNOLOGIES CORP
Address: 10460 BUBB RD
Address 2: Not reported
EPA ID: CAD076314459
Area Name: ENTIRE FACILITY
Corrective Action: REMEDY CONSTRUCTION-REMEDY CONSTRUCTED
Actual Date: 20070712
Air Release Indicator: Not reported
Groundwater Release Indicator: Not reported
Soil Release Indicator: Not reported
Surface Water Release Indicator: Not reported

Name: CANDESCENT TECHNOLOGIES CORP
Address: 10460 BUBB RD
Address 2: Not reported
EPA ID: CAD076314459
Area Name: ENTIRE FACILITY
Corrective Action: HUMAN EXPOSURES CONTROLLED DETERMINATION-YES, APPLICABLE AS OF THIS DATE
Actual Date: 20070410
Air Release Indicator: Not reported
Groundwater Release Indicator: Not reported
Soil Release Indicator: Not reported
Surface Water Release Indicator: Not reported

Name: CANDESCENT TECHNOLOGIES CORP
Address: 10460 BUBB RD
Address 2: Not reported
EPA ID: CAD076314459
Area Name: ENTIRE FACILITY
Corrective Action: RELEASE TO GW CONTROLLED DETERMINATION-YES, APPLICABLE AS OF THIS DATE
Actual Date: 20070410
Air Release Indicator: Not reported
Groundwater Release Indicator: Not reported
Soil Release Indicator: Not reported
Surface Water Release Indicator: Not reported

Name: CANDESCENT TECHNOLOGIES CORP
Address: 10460 BUBB RD
Address 2: Not reported
EPA ID: CAD076314459
Area Name: ENTIRE FACILITY
Corrective Action: REMEDY DECISION

CANDESCENT TECHNOLOGIES CORP (Continued) **1000332458**

Actual Date:	20070712
Air Release Indicator:	Not reported
Groundwater Release Indicator:	Not reported
Soil Release Indicator:	Not reported
Surface Water Release Indicator:	Not reported

RCRA TSDF:

Treatment Storage and Disposal Type:	Storage, Treatment
Full Enforcement Universe:	Not reported
Corrective Action Workload Universe:	Yes
Permit Renewals Workload Universe:	Not reported
Permit Workload Universe:	Not reported
Permit Progress Universe:	Storage, Treatment
Post-Closure Workload Universe:	Not reported
Closure Workload Universe:	Not reported
Operating TSDF Universe:	Not reported
Commercial TSD Indicator:	No
Active Site Fed-Reg Treatment Storage and Disposal Facility:	Not reported
Active Site Converter Treatment storage and Disposal Facility:	Not reported
Active Site State-Reg Treatment Storage and Disposal Facility:	Not reported
TSDFs Potentially Subject to CA Under 3004 (u)/(v) Universe:	No
TSDFs Only Subject to CA under Discretionary Auth Universe:	Yes

RCRA Listings:

Date Form Received by Agency:	19970303
Handler Name:	Candescent Technologies Corp
Handler Address:	10460 BUBB RD
Handler City,State,Zip:	CUPERTINO, CA 95014
EPA ID:	CAD076314459
Contact Name:	AGATA SULCZYNSKI
Contact Address:	6580 VIA DEL ORO
Contact City,State,Zip:	SAN JOSE, CA 95119
Contact Telephone:	408-229-6150
Contact Fax:	Not reported
Contact Email:	Not reported
Contact Title:	Not reported
EPA Region:	09
Land Type:	Private
Federal Waste Generator Description:	Not a generator, verified
Non-Notifier:	Not reported
Biennial Report Cycle:	Not reported
Accessibility:	Not reported
Active Site Indicator:	Corrective Action Activities
State District Owner:	Ca
State District:	2
Mailing Address:	10460 BUBB RD
Mailing City,State,Zip:	CUPERTINO, CA 95014
Owner Name:	Berg And Berg Developers
Owner Type:	Private
Operator Name:	Not reported
Operator Type:	Not reported
Short-Term Generator Activity:	No
Importer Activity:	No
Mixed Waste Generator:	No
Transporter Activity:	No

CANDESCENT TECHNOLOGIES CORP (Continued) **1000332458**

Transfer Facility Activity:	No
Recycler Activity with Storage:	No
Small Quantity On-Site Burner Exemption:	No
Smelting Melting and Refining Furnace Exemption:	No
Underground Injection Control:	No
Off-Site Waste Receipt:	No
Universal Waste Indicator:	No
Universal Waste Destination Facility:	No
Federal Universal Waste:	No
Active Site State-Reg Handler:	---
Federal Facility Indicator:	Not reported
Hazardous Secondary Material Indicator:	N
Sub-Part K Indicator:	Not reported
2018 GPRA Permit Baseline:	Not on the Baseline
2018 GPRA Renewals Baseline:	Not on the Baseline
202 GPRA Corrective Action Baseline:	Yes
Subject to Corrective Action Universe:	Yes
Non-TSDFs Where RCRA CA has Been Imposed Universe:	No
Corrective Action Priority Ranking:	No NCAPS ranking
Environmental Control Indicator:	No
Institutional Control Indicator:	No
Human Exposure Controls Indicator:	Yes
Groundwater Controls Indicator:	Yes
Significant Non-Complier Universe:	No
Unaddressed Significant Non-Complier Universe:	No
Addressed Significant Non-Complier Universe:	No
Significant Non-Complier With a Compliance Schedule Universe:	No
Financial Assurance Required:	Not reported
Handler Date of Last Change:	20020627
Recognized Trader-Importer:	No
Recognized Trader-Exporter:	No
Importer of Spent Lead Acid Batteries:	No
Exporter of Spent Lead Acid Batteries:	No
Recycler Activity Without Storage:	No
Manifest Broker:	No
Sub-Part P Indicator:	No

Handler - Owner Operator:

Owner/Operator Indicator:	Operator
Owner/Operator Name: ZILOG INC	
Legal Status:	Private
Date Became Current:	Not reported
Date Ended Current:	Not reported
Owner/Operator Address:	1315 DELL AVENUE
Owner/Operator City,State,Zip:	NOT REQUIRED, CA 99999
Owner/Operator Telephone:	408-370-8000
Owner/Operator Telephone Ext:	Not reported
Owner/Operator Fax:	Not reported
Owner/Operator Email:	Not reported

Owner/Operator Indicator:	Owner
Owner/Operator Name: BERG AND BERG DEVELOPERS	
Legal Status:	Private
Date Became Current:	Not reported
Date Ended Current:	Not reported
Owner/Operator Address:	10050 BANDLEY DR

CANDESCENT TECHNOLOGIES CORP (Continued) **1000332458**

Owner/Operator City,State,Zip: CUPERTINO, CA 95014
Owner/Operator Telephone: 408-725-0700
Owner/Operator Telephone Ext: Not reported
Owner/Operator Fax: Not reported
Owner/Operator Email: Not reported

Historic Generators:
Receive Date: 19960901
Handler Name: CANDESCENT TECHNOLOGIES CORP
Federal Waste Generator Description: Small Quantity Generator
State District Owner: Ca
Large Quantity Handler of Universal Waste: No
Recognized Trader Importer: No
Recognized Trader Exporter: No
Spent Lead Acid Battery Importer: No
Spent Lead Acid Battery Exporter: No
Current Record: No
Non Storage Recycler Activity: Not reported
Electronic Manifest Broker: Not reported

Receive Date: 19970303
Handler Name: CANDESCENT TECHNOLOGIES CORP
Federal Waste Generator Description: Not a generator, verified
State District Owner: Ca
Large Quantity Handler of Universal Waste: No
Recognized Trader Importer: No
Recognized Trader Exporter: No
Spent Lead Acid Battery Importer: No
Spent Lead Acid Battery Exporter: No
Current Record: Yes
Non Storage Recycler Activity: Not reported
Electronic Manifest Broker: Not reported

List of NAICS Codes and Descriptions:
NAICS Code: 334413
NAICS Description: SEMICONDUCTOR AND RELATED DEVICE MANUFACTURING

Facility Has Received Notices of Violations:
Violations: No Violations Found

Evaluation Action Summary:
Evaluations: No Evaluations Found

CANDESCENT TECHNOLOGIES CORP (Continued) **1000332458**

2020 COR ACTION:

EPA ID:	CAD076314459
Region:	9
Action:	Remedy Construction

FINDS:

Registry ID:	110032746125

Click Here for FRS Facility Detail Report:

Environmental Interest/Information System:

RCRAInfo is a national information system that supports the Resource Conservation and Recovery Act (RCRA) program through the tracking of events and activities related to facilities that generate, transport, and treat, store, or dispose of hazardous waste. RCRAInfo allows RCRA program staff to track the notification, permit, compliance, and corrective action activities required under RCRA.

Click this hyperlink while viewing on your computer to access additional FINDS: detail in the EDR Site Report.

ECHO:

Envid:	1000332458
Registry ID:	110032746125
DFR URL:	http://echo.epa.gov/detailed-facility-report?fid=110032746125
Name:	CANDESCENT TECHNOLOGIES CORP
Address:	10460 BUBB RD
City,State,Zip:	CUPERTINO, CA 95014

HAZNET:

Name:	CANDESCENT TECHNOLOGIES CORP
Address:	10460 BUBB RD
Address 2:	Not reported
City,State,Zip:	CUPERTINO, CA 950140000
Contact:	AGATA SULUSCYUSKI
Telephone:	4083602707
Mailing Name:	Not reported
Mailing Address:	6580 VIA DEL ORO
Year:	1997
Gepaid:	CAD076314459
TSD EPA ID:	CAD009452657
CA Waste Code:	551 - Laboratory waste chemicals
Disposal Method:	T03 - Treatment, Incineration
Tons:	0.0525
Year:	1997
Gepaid:	CAD076314459
TSD EPA ID:	CAD009452657
CA Waste Code:	122 - Alkaline solution without metals pH >= 12.5
Disposal Method:	R01 - Recycler
Tons:	0.4587
Year:	1997
Gepaid:	CAD076314459
TSD EPA ID:	UTD981552177
CA Waste Code:	551 - Laboratory waste chemicals

CANDESCENT TECHNOLOGIES CORP (Continued) **1000332458**

Disposal Method: -
Tons: 0.0645

Year: 1997
Gepaid: CAD076314459
TSD EPA ID: UTD981552177
CA Waste Code: 551 - Laboratory waste chemicals
Disposal Method: T03 - Treatment, Incineration
Tons: 0.0025

Year: 1997
Gepaid: CAD076314459
TSD EPA ID: CAD009452657
CA Waste Code: 141 - Off-specification, aged or surplus inorganics
Disposal Method: R01 - Recycler
Tons: 0.2293

Year: 1997
Gepaid: CAD076314459
TSD EPA ID: CAD009452657
CA Waste Code: 551 - Laboratory waste chemicals
Disposal Method: -
Tons: 0.1135

Year: 1997
Gepaid: CAD076314459
TSD EPA ID: CAD009452657
CA Waste Code: 551 - Laboratory waste chemicals
Disposal Method: R01 - Recycler
Tons: 1.5845

Year: 1997
Gepaid: CAD076314459
TSD EPA ID: CAD009452657
CA Waste Code: 724 - Liquids with lead >= 500 Mg./L
Disposal Method: R01 - Recycler
Tons: 0.0834

Year: 1997
Gepaid: CAD076314459
TSD EPA ID: CAD009452657
CA Waste Code: 791 - Liquids with pH <= 2
Disposal Method: R01 - Recycler
Tons: 0.1251

Year: 1996
Gepaid: CAD076314459
TSD EPA ID: CAD009452657
CA Waste Code: 181 - Other inorganic solid waste
Disposal Method: R01 - Recycler
Tons: 0.075

Click this hyperlink while viewing on your computer to access
58 additional CA HAZNET: record(s) in the EDR Site Report.

CANDESCENT TECHNOLOGIES CORP (Continued) **1000332458**

Additional Info:

Year:	1997
Gen EPA ID:	CAD076314459
Shipment Date:	19970902
Creation Date:	4/23/1998 0:00:00
Receipt Date:	19970903
Manifest ID:	96765520
Trans EPA ID:	CAD009452657
Trans Name:	Not reported
Trans 2 EPA ID:	Not reported
Trans 2 Name:	Not reported
TSDF EPA ID:	CAD009452657
Trans Name:	Not reported
TSDF Alt EPA ID:	Not reported
TSDF Alt Name:	Not reported
Waste Code Description:	551 - Laboratory waste chemicals 561 Detergent and soap
RCRA Code:	D001
Meth Code:	R01 - Recycler
Quantity Tons:	0.0025
Waste Quantity:	5
Quantity Unit:	P
Additional Code 1:	Not reported
Additional Code 2:	Not reported
Additional Code 3:	Not reported
Additional Code 4:	Not reported
Additional Code 5:	Not reported
Shipment Date:	19970902
Creation Date:	4/23/1998 0:00:00
Receipt Date:	19970903
Manifest ID:	96765520
Trans EPA ID:	CAD009452657
Trans Name:	Not reported
Trans 2 EPA ID:	Not reported
Trans 2 Name:	Not reported
TSDF EPA ID:	CAD009452657
Trans Name:	Not reported
TSDF Alt EPA ID:	Not reported
TSDF Alt Name:	Not reported
Waste Code Description:	551 - Laboratory waste chemicals 561 Detergent and soap
RCRA Code:	D001
Meth Code:	T03 - Treatment, Incineration
Quantity Tons:	0.0425
Waste Quantity:	85
Quantity Unit:	P
Additional Code 1:	Not reported
Additional Code 2:	Not reported
Additional Code 3:	Not reported
Additional Code 4:	Not reported
Additional Code 5:	Not reported
Shipment Date:	19970902
Creation Date:	4/23/1998 0:00:00
Receipt Date:	19970903
Manifest ID:	96765520
Trans EPA ID:	CAD009452657

CANDESCENT TECHNOLOGIES CORP (Continued) **1000332458**

Trans Name:	Not reported
Trans 2 EPA ID:	Not reported
Trans 2 Name:	Not reported
TSDF EPA ID:	CAD009452657
Trans Name:	Not reported
TSDF Alt EPA ID:	Not reported
TSDF Alt Name:	Not reported
Waste Code Description:	551 - Laboratory waste chemicals 561 Detergent and soap
RCRA Code:	D001
Meth Code:	T03 - Treatment, Incineration
Quantity Tons:	0.0025
Waste Quantity:	5
Quantity Unit:	P
Additional Code 1:	Not reported
Additional Code 2:	Not reported
Additional Code 3:	Not reported
Additional Code 4:	Not reported
Additional Code 5:	Not reported
Shipment Date:	19970902
Creation Date:	4/23/1998 0:00:00
Receipt Date:	19970903
Manifest ID:	96765520
Trans EPA ID:	CAD009452657
Trans Name:	Not reported
Trans 2 EPA ID:	Not reported
Trans 2 Name:	Not reported
TSDF EPA ID:	CAD009452657
Trans Name:	Not reported
TSDF Alt EPA ID:	Not reported
TSDF Alt Name:	Not reported
Waste Code Description:	551 - Laboratory waste chemicals 561 Detergent and soap
RCRA Code:	D001
Meth Code:	T03 - Treatment, Incineration
Quantity Tons:	0.0075
Waste Quantity:	15
Quantity Unit:	P
Additional Code 1:	Not reported
Additional Code 2:	Not reported
Additional Code 3:	Not reported
Additional Code 4:	Not reported
Additional Code 5:	Not reported
Shipment Date:	19970902
Creation Date:	Not reported
Receipt Date:	Not reported
Manifest ID:	96765520
Trans EPA ID:	CAD009452657
Trans Name:	Not reported
Trans 2 EPA ID:	Not reported
Trans 2 Name:	Not reported
TSDF EPA ID:	CAD009452657
Trans Name:	Not reported
TSDF Alt EPA ID:	Not reported
TSDF Alt Name:	Not reported
Waste Code Description:	724 - Liquids with lead > 500 mg/l
RCRA Code:	D008

CANDESCENT TECHNOLOGIES CORP (Continued) **1000332458**

Meth Code:	T03 - Treatment, Incineration
Quantity Tons:	0.08
Waste Quantity:	160
Quantity Unit:	P
Additional Code 1:	Not reported
Additional Code 2:	Not reported
Additional Code 3:	Not reported
Additional Code 4:	Not reported
Additional Code 5:	Not reported
Shipment Date:	19970902
Creation Date:	Not reported
Receipt Date:	Not reported
Manifest ID:	96765520
Trans EPA ID:	CAD009452657
Trans Name:	Not reported
Trans 2 EPA ID:	Not reported
Trans 2 Name:	Not reported
TSDF EPA ID:	CAD009452657
Trans Name:	Not reported
TSDF Alt EPA ID:	Not reported
TSDF Alt Name:	Not reported
Waste Code Description:	551 - Laboratory waste chemicals 561 Detergent and soap
RCRA Code:	D022
Meth Code:	T03 - Treatment, Incineration
Quantity Tons:	0.0025
Waste Quantity:	5
Quantity Unit:	P
Additional Code 1:	Not reported
Additional Code 2:	Not reported
Additional Code 3:	Not reported
Additional Code 4:	Not reported
Additional Code 5:	Not reported
Shipment Date:	19970902
Creation Date:	Not reported
Receipt Date:	Not reported
Manifest ID:	96765520
Trans EPA ID:	CAD009452657
Trans Name:	Not reported
Trans 2 EPA ID:	Not reported
Trans 2 Name:	Not reported
TSDF EPA ID:	CAD009452657
Trans Name:	Not reported
TSDF Alt EPA ID:	Not reported
TSDF Alt Name:	Not reported
Waste Code Description:	791 - Liquids with pH < 2 792 Liquids with pH < 2 with metals
RCRA Code:	D002
Meth Code:	R01 - Recycler
Quantity Tons:	0.115
Waste Quantity:	230
Quantity Unit:	P
Additional Code 1:	Not reported
Additional Code 2:	Not reported
Additional Code 3:	Not reported
Additional Code 4:	Not reported
Additional Code 5:	Not reported

CANDESCENT TECHNOLOGIES CORP (Continued) **1000332458**

Shipment Date:	19970902
Creation Date:	Not reported
Receipt Date:	Not reported
Manifest ID:	96765520
Trans EPA ID:	CAD009452657
Trans Name:	Not reported
Trans 2 EPA ID:	Not reported
Trans 2 Name:	Not reported
TSDF EPA ID:	CAD009452657
Trans Name:	Not reported
TSDF Alt EPA ID:	Not reported
TSDF Alt Name:	Not reported
Waste Code Description:	791 - Liquids with pH < 2 792 Liquids with pH < 2 with metals
RCRA Code:	D002
Meth Code:	R01 - Recycler
Quantity Tons:	0.33
Waste Quantity:	660
Quantity Unit:	P
Additional Code 1:	Not reported
Additional Code 2:	Not reported
Additional Code 3:	Not reported
Additional Code 4:	Not reported
Additional Code 5:	Not reported

Shipment Date:	19970902
Creation Date:	Not reported
Receipt Date:	Not reported
Manifest ID:	96765520
Trans EPA ID:	CAD009452657
Trans Name:	Not reported
Trans 2 EPA ID:	Not reported
Trans 2 Name:	Not reported
TSDF EPA ID:	CAD009452657
Trans Name:	Not reported
TSDF Alt EPA ID:	Not reported
TSDF Alt Name:	Not reported
Waste Code Description:	791 - Liquids with pH < 2 792 Liquids with pH < 2 with metals
RCRA Code:	D002
Meth Code:	R01 - Recycler
Quantity Tons:	0.075
Waste Quantity:	150
Quantity Unit:	P
Additional Code 1:	Not reported
Additional Code 2:	Not reported
Additional Code 3:	Not reported
Additional Code 4:	Not reported
Additional Code 5:	Not reported

Shipment Date:	19970902
Creation Date:	Not reported
Receipt Date:	Not reported
Manifest ID:	96765520
Trans EPA ID:	CAD009452657
Trans Name:	Not reported
Trans 2 EPA ID:	Not reported
Trans 2 Name:	Not reported
TSDF EPA ID:	CAD009452657

CANDESCENT TECHNOLOGIES CORP (Continued) **1000332458**

Trans Name:	Not reported
TSDF Alt EPA ID:	Not reported
TSDF Alt Name:	Not reported
Waste Code Description:	551 - Laboratory waste chemicals 561 Detergent and soap
RCRA Code:	Not reported
Meth Code:	R01 - Recycler
Quantity Tons:	0.13
Waste Quantity:	260
Quantity Unit:	P
Additional Code 1:	Not reported
Additional Code 2:	Not reported
Additional Code 3:	Not reported
Additional Code 4:	Not reported
Additional Code 5:	Not reported

Additional Info:

Year:	1996
Gen EPA ID:	CAD076314459
Shipment Date:	19961209
Creation Date:	5/20/1997 0:00:00
Receipt Date:	19961209
Manifest ID:	96351793
Trans EPA ID:	CAD009452657
Trans Name:	Not reported
Trans 2 EPA ID:	Not reported
Trans 2 Name:	Not reported
TSDF EPA ID:	CAD009452657
Trans Name:	Not reported
TSDF Alt EPA ID:	Not reported
TSDF Alt Name:	Not reported
Waste Code Description:	214 - Unspecified solvent mixture
RCRA Code:	D001
Meth Code:	R01 - Recycler
Quantity Tons:	0.198
Waste Quantity:	55
Quantity Unit:	G
Additional Code 1:	Not reported
Additional Code 2:	Not reported
Additional Code 3:	Not reported
Additional Code 4:	Not reported
Additional Code 5:	Not reported
Shipment Date:	19961209
Creation Date:	5/20/1997 0:00:00
Receipt Date:	19961209
Manifest ID:	96351793
Trans EPA ID:	CAD009452657
Trans Name:	Not reported
Trans 2 EPA ID:	Not reported
Trans 2 Name:	Not reported
TSDF EPA ID:	CAD009452657
Trans Name:	Not reported
TSDF Alt EPA ID:	Not reported
TSDF Alt Name:	Not reported
Waste Code Description:	352 - Other organic solids
RCRA Code:	Not reported

CANDESCENT TECHNOLOGIES CORP (Continued) **1000332458**

Meth Code:	R01 - Recycler
Quantity Tons:	0.15
Waste Quantity:	300
Quantity Unit:	P
Additional Code 1:	Not reported
Additional Code 2:	Not reported
Additional Code 3:	Not reported
Additional Code 4:	Not reported
Additional Code 5:	Not reported
Shipment Date:	19961114
Creation Date:	5/20/1997 0:00:00
Receipt Date:	19961114
Manifest ID:	96356358
Trans EPA ID:	CAD009452657
Trans Name:	Not reported
Trans 2 EPA ID:	Not reported
Trans 2 Name:	Not reported
TSDF EPA ID:	CAD009452657
Trans Name:	Not reported
TSDF Alt EPA ID:	Not reported
TSDF Alt Name:	Not reported
Waste Code Description:	181 - Other inorganic solid waste Organics
RCRA Code:	Not reported
Meth Code:	T03 - Treatment, Incineration
Quantity Tons:	0.425
Waste Quantity:	850
Quantity Unit:	P
Additional Code 1:	Not reported
Additional Code 2:	Not reported
Additional Code 3:	Not reported
Additional Code 4:	Not reported
Additional Code 5:	Not reported
Shipment Date:	19961114
Creation Date:	5/20/1997 0:00:00
Receipt Date:	19961114
Manifest ID:	96356358
Trans EPA ID:	CAD009452657
Trans Name:	Not reported
Trans 2 EPA ID:	Not reported
Trans 2 Name:	Not reported
TSDF EPA ID:	CAD009452657
Trans Name:	Not reported
TSDF Alt EPA ID:	Not reported
TSDF Alt Name:	Not reported
Waste Code Description:	352 - Other organic solids
RCRA Code:	Not reported
Meth Code:	R01 - Recycler
Quantity Tons:	0.0875
Waste Quantity:	175
Quantity Unit:	P
Additional Code 1:	Not reported
Additional Code 2:	Not reported
Additional Code 3:	Not reported
Additional Code 4:	Not reported
Additional Code 5:	Not reported

CANDESCENT TECHNOLOGIES CORP (Continued) **1000332458**

Shipment Date:	19961107
Creation Date:	5/20/1997 0:00:00
Receipt Date:	19961107
Manifest ID:	96350741
Trans EPA ID:	CAD009452657
Trans Name:	Not reported
Trans 2 EPA ID:	Not reported
Trans 2 Name:	Not reported
TSDF EPA ID:	CAD009452657
Trans Name:	Not reported
TSDF Alt EPA ID:	Not reported
TSDF Alt Name:	Not reported
Waste Code Description:	352 - Other organic solids
RCRA Code:	Not reported
Meth Code:	R01 - Recycler
Quantity Tons:	0.1875
Waste Quantity:	375
Quantity Unit:	P
Additional Code 1:	Not reported
Additional Code 2:	Not reported
Additional Code 3:	Not reported
Additional Code 4:	Not reported
Additional Code 5:	Not reported

Shipment Date:	19960926
Creation Date:	5/20/1997 0:00:00
Receipt Date:	19960926
Manifest ID:	96351417
Trans EPA ID:	CAD009452657
Trans Name:	Not reported
Trans 2 EPA ID:	Not reported
Trans 2 Name:	Not reported
TSDF EPA ID:	CAD009452657
Trans Name:	Not reported
TSDF Alt EPA ID:	Not reported
TSDF Alt Name:	Not reported
Waste Code Description:	181 - Other inorganic solid waste Organics
RCRA Code:	D007
Meth Code:	R01 - Recycler
Quantity Tons:	0.075
Waste Quantity:	150
Quantity Unit:	P
Additional Code 1:	Not reported
Additional Code 2:	Not reported
Additional Code 3:	Not reported
Additional Code 4:	Not reported
Additional Code 5:	Not reported

Shipment Date:	19960926
Creation Date:	5/20/1997 0:00:00
Receipt Date:	19960926
Manifest ID:	96351417
Trans EPA ID:	CAD009452657
Trans Name:	Not reported
Trans 2 EPA ID:	Not reported
Trans 2 Name:	Not reported
TSDF EPA ID:	CAD009452657

CANDESCENT TECHNOLOGIES CORP (Continued) **1000332458**

Trans Name:	Not reported
TSDF Alt EPA ID:	Not reported
TSDF Alt Name:	Not reported
Waste Code Description:	352 - Other organic solids
RCRA Code:	Not reported
Meth Code:	R01 - Recycler
Quantity Tons:	0.1875
Waste Quantity:	375
Quantity Unit:	P
Additional Code 1:	Not reported
Additional Code 2:	Not reported
Additional Code 3:	Not reported
Additional Code 4:	Not reported
Additional Code 5:	Not reported
Shipment Date:	19960923
Creation Date:	5/20/1997 0:00:00
Receipt Date:	19960923
Manifest ID:	96351261
Trans EPA ID:	CAD009452657
Trans Name:	Not reported
Trans 2 EPA ID:	Not reported
Trans 2 Name:	Not reported
TSDF EPA ID:	CAD009452657
Trans Name:	Not reported
TSDF Alt EPA ID:	Not reported
TSDF Alt Name:	Not reported
Waste Code Description:	214 - Unspecified solvent mixture
RCRA Code:	D001
Meth Code:	R01 - Recycler
Quantity Tons:	0.198
Waste Quantity:	55
Quantity Unit:	G
Additional Code 1:	Not reported
Additional Code 2:	Not reported
Additional Code 3:	Not reported
Additional Code 4:	Not reported
Additional Code 5:	Not reported
Shipment Date:	19960827
Creation Date:	5/30/1997 0:00:00
Receipt Date:	19960827
Manifest ID:	95790235
Trans EPA ID:	CAD009452657
Trans Name:	Not reported
Trans 2 EPA ID:	Not reported
Trans 2 Name:	Not reported
TSDF EPA ID:	CAD009452657
Trans Name:	Not reported
TSDF Alt EPA ID:	Not reported
TSDF Alt Name:	Not reported
Waste Code Description:	352 - Other organic solids
RCRA Code:	Not reported
Meth Code:	R01 - Recycler
Quantity Tons:	0.15
Waste Quantity:	300
Quantity Unit:	P

CANDESCENT TECHNOLOGIES CORP (Continued) **1000332458**

Additional Code 1:	Not reported
Additional Code 2:	Not reported
Additional Code 3:	Not reported
Additional Code 4:	Not reported
Additional Code 5:	Not reported
Shipment Date:	19960725
Creation Date:	5/20/1997 0:00:00
Receipt Date:	19960725
Manifest ID:	95788428
Trans EPA ID:	CAD009452657
Trans Name:	Not reported
Trans 2 EPA ID:	Not reported
Trans 2 Name:	Not reported
TSDF EPA ID:	CAD009452657
Trans Name:	Not reported
TSDF Alt EPA ID:	Not reported
TSDF Alt Name:	Not reported
Waste Code Description:	214 - Unspecified solvent mixture
RCRA Code:	D001
Meth Code:	R01 - Recycler
Quantity Tons:	0.198
Waste Quantity:	55
Quantity Unit:	G
Additional Code 1:	Not reported
Additional Code 2:	Not reported
Additional Code 3:	Not reported
Additional Code 4:	Not reported
Additional Code 5:	Not reported

Additional Info:

Year:	1995
Gen EPA ID:	CAD076314459
Shipment Date:	19951204
Creation Date:	7/26/1996 0:00:00
Receipt Date:	19951204
Manifest ID:	95844169
Trans EPA ID:	CAD009452657
Trans Name:	Not reported
Trans 2 EPA ID:	Not reported
Trans 2 Name:	Not reported
TSDF EPA ID:	CAD009452657
Trans Name:	Not reported
TSDF Alt EPA ID:	Not reported
TSDF Alt Name:	Not reported
Waste Code Description:	352 - Other organic solids
RCRA Code:	Not reported
Meth Code:	R01 - Recycler
Quantity Tons:	0.075
Waste Quantity:	150
Quantity Unit:	P
Additional Code 1:	Not reported
Additional Code 2:	Not reported
Additional Code 3:	Not reported
Additional Code 4:	Not reported
Additional Code 5:	Not reported

CANDESCENT TECHNOLOGIES CORP (Continued) **1000332458**

Shipment Date:	19951030
Creation Date:	7/26/1996 0:00:00
Receipt Date:	19951030
Manifest ID:	95693016
Trans EPA ID:	CAD009452657
Trans Name:	Not reported
Trans 2 EPA ID:	Not reported
Trans 2 Name:	Not reported
TSDF EPA ID:	CAD009452657
Trans Name:	Not reported
TSDF Alt EPA ID:	Not reported
TSDF Alt Name:	Not reported
Waste Code Description:	214 - Unspecified solvent mixture
RCRA Code:	D001
Meth Code:	R01 - Recycler
Quantity Tons:	0.198
Waste Quantity:	55
Quantity Unit:	G
Additional Code 1:	Not reported
Additional Code 2:	Not reported
Additional Code 3:	Not reported
Additional Code 4:	Not reported
Additional Code 5:	Not reported

Shipment Date:	19951030
Creation Date:	7/26/1996 0:00:00
Receipt Date:	19951030
Manifest ID:	95693016
Trans EPA ID:	CAD009452657
Trans Name:	Not reported
Trans 2 EPA ID:	Not reported
Trans 2 Name:	Not reported
TSDF EPA ID:	CAD009452657
Trans Name:	Not reported
TSDF Alt EPA ID:	Not reported
TSDF Alt Name:	Not reported
Waste Code Description:	352 - Other organic solids
RCRA Code:	Not reported
Meth Code:	R01 - Recycler
Quantity Tons:	0.1
Waste Quantity:	200
Quantity Unit:	P
Additional Code 1:	Not reported
Additional Code 2:	Not reported
Additional Code 3:	Not reported
Additional Code 4:	Not reported
Additional Code 5:	Not reported

Shipment Date:	19950921
Creation Date:	7/26/1996 0:00:00
Receipt Date:	19950922
Manifest ID:	95688331
Trans EPA ID:	CAD009452657
Trans Name:	Not reported
Trans 2 EPA ID:	Not reported
Trans 2 Name:	Not reported
TSDF EPA ID:	CAD009452657

CANDESCENT TECHNOLOGIES CORP (Continued) **1000332458**

Trans Name:	Not reported
TSDF Alt EPA ID:	Not reported
TSDF Alt Name:	Not reported
Waste Code Description:	352 - Other organic solids
RCRA Code:	Not reported
Meth Code:	R01 - Recycler
Quantity Tons:	0.06
Waste Quantity:	120
Quantity Unit:	P
Additional Code 1:	Not reported
Additional Code 2:	Not reported
Additional Code 3:	Not reported
Additional Code 4:	Not reported
Additional Code 5:	Not reported
Shipment Date:	19950808
Creation Date:	4/2/1996 0:00:00
Receipt Date:	19950808
Manifest ID:	95505695
Trans EPA ID:	CAD009452657
Trans Name:	Not reported
Trans 2 EPA ID:	Not reported
Trans 2 Name:	Not reported
TSDF EPA ID:	CAD009452657
Trans Name:	Not reported
TSDF Alt EPA ID:	CAD009452657
TSDF Alt Name:	Not reported
Waste Code Description:	352 - Other organic solids
RCRA Code:	Not reported
Meth Code:	R01 - Recycler
Quantity Tons:	0.45
Waste Quantity:	900
Quantity Unit:	P
Additional Code 1:	Not reported
Additional Code 2:	Not reported
Additional Code 3:	Not reported
Additional Code 4:	Not reported
Additional Code 5:	Not reported
Shipment Date:	19950808
Creation Date:	4/2/1996 0:00:00
Receipt Date:	19950808
Manifest ID:	95505695
Trans EPA ID:	CAD009452657
Trans Name:	Not reported
Trans 2 EPA ID:	Not reported
Trans 2 Name:	Not reported
TSDF EPA ID:	CAD009452657
Trans Name:	Not reported
TSDF Alt EPA ID:	CAD009452657
TSDF Alt Name:	Not reported
Waste Code Description:	791 - Liquids with pH < 2 792 Liquids with pH < 2 with metals
RCRA Code:	D002
Meth Code:	R01 - Recycler
Quantity Tons:	0.2293
Waste Quantity:	55
Quantity Unit:	G

CANDESCENT TECHNOLOGIES CORP (Continued) **1000332458**

Additional Code 1:	Not reported
Additional Code 2:	Not reported
Additional Code 3:	Not reported
Additional Code 4:	Not reported
Additional Code 5:	Not reported
Shipment Date:	19950808
Creation Date:	4/2/1996 0:00:00
Receipt Date:	19950808
Manifest ID:	95505695
Trans EPA ID:	CAD009452657
Trans Name:	Not reported
Trans 2 EPA ID:	Not reported
Trans 2 Name:	Not reported
TSDF EPA ID:	CAD009452657
Trans Name:	Not reported
TSDF Alt EPA ID:	CAD009452657
TSDF Alt Name:	Not reported
Waste Code Description:	214 - Unspecified solvent mixture
RCRA Code:	D001
Meth Code:	R01 - Recycler
Quantity Tons:	0.198
Waste Quantity:	55
Quantity Unit:	G
Additional Code 1:	Not reported
Additional Code 2:	Not reported
Additional Code 3:	Not reported
Additional Code 4:	Not reported
Additional Code 5:	Not reported
Shipment Date:	19950328
Creation Date:	4/2/1996 0:00:00
Receipt Date:	19950328
Manifest ID:	95369679
Trans EPA ID:	CAD009452657
Trans Name:	Not reported
Trans 2 EPA ID:	Not reported
Trans 2 Name:	Not reported
TSDF EPA ID:	CAD009452657
Trans Name:	Not reported
TSDF Alt EPA ID:	CAD009452657
TSDF Alt Name:	Not reported
Waste Code Description:	352 - Other organic solids
RCRA Code:	Not reported
Meth Code:	R01 - Recycler
Quantity Tons:	0.0075
Waste Quantity:	15
Quantity Unit:	P
Additional Code 1:	Not reported
Additional Code 2:	Not reported
Additional Code 3:	Not reported
Additional Code 4:	Not reported
Additional Code 5:	Not reported
Shipment Date:	19950328
Creation Date:	4/2/1996 0:00:00
Receipt Date:	19950328

CANDESCENT TECHNOLOGIES CORP (Continued) **1000332458**

Manifest ID:	95369679
Trans EPA ID:	CAD009452657
Trans Name:	Not reported
Trans 2 EPA ID:	Not reported
Trans 2 Name:	Not reported
TSDF EPA ID:	CAD009452657
Trans Name:	Not reported
TSDF Alt EPA ID:	CAD009452657
TSDF Alt Name:	Not reported
Waste Code Description:	- Not reported
RCRA Code:	Not reported
Meth Code:	R01 - Recycler
Quantity Tons:	0.075
Waste Quantity:	150
Quantity Unit:	P
Additional Code 1:	Not reported
Additional Code 2:	Not reported
Additional Code 3:	Not reported
Additional Code 4:	Not reported
Additional Code 5:	Not reported

Shipment Date:	19950328
Creation Date:	4/2/1996 0:00:00
Receipt Date:	19950328
Manifest ID:	95369679
Trans EPA ID:	CAD009452657
Trans Name:	Not reported
Trans 2 EPA ID:	Not reported
Trans 2 Name:	Not reported
TSDF EPA ID:	CAD009452657
Trans Name:	Not reported
TSDF Alt EPA ID:	CAD009452657
TSDF Alt Name:	Not reported
Waste Code Description:	212 - Oxygenated solvents (acetone, butanol, ethyl acetate, etc.
RCRA Code:	D035
Meth Code:	R01 - Recycler
Quantity Tons:	0.1815
Waste Quantity:	55
Quantity Unit:	G
Additional Code 1:	Not reported
Additional Code 2:	Not reported
Additional Code 3:	Not reported
Additional Code 4:	Not reported
Additional Code 5:	Not reported

Additional Info:

Year:	1994
Gen EPA ID:	CAD076314459

Shipment Date:	19941229
Creation Date:	3/28/1996 0:00:00
Receipt Date:	19941229
Manifest ID:	95027866
Trans EPA ID:	CAD009452657
Trans Name:	Not reported
Trans 2 EPA ID:	Not reported
Trans 2 Name:	Not reported

CANDESCENT TECHNOLOGIES CORP (Continued) **1000332458**

TSDF EPA ID:	CAD009452657
Trans Name:	Not reported
TSDF Alt EPA ID:	CAD009452657
TSDF Alt Name:	Not reported
Waste Code Description:	134 - Aqueous solution with <10% total organic residues
RCRA Code:	Not reported
Meth Code:	R01 - Recycler
Quantity Tons:	4.0278
Waste Quantity:	959
Quantity Unit:	G
Additional Code 1:	Not reported
Additional Code 2:	Not reported
Additional Code 3:	Not reported
Additional Code 4:	Not reported
Additional Code 5:	Not reported
Shipment Date:	19941222
Creation Date:	3/28/1996 0:00:00
Receipt Date:	19941222
Manifest ID:	95027737
Trans EPA ID:	CAD009452657
Trans Name:	Not reported
Trans 2 EPA ID:	Not reported
Trans 2 Name:	Not reported
TSDF EPA ID:	CAD009452657
Trans Name:	Not reported
TSDF Alt EPA ID:	CAD009452657
TSDF Alt Name:	Not reported
Waste Code Description:	791 - Liquids with pH < 2 792 Liquids with pH < 2 with metals
RCRA Code:	D002
Meth Code:	D79 - Disposal, Injection Well
Quantity Tons:	0.2293
Waste Quantity:	55
Quantity Unit:	G
Additional Code 1:	Not reported
Additional Code 2:	Not reported
Additional Code 3:	Not reported
Additional Code 4:	Not reported
Additional Code 5:	Not reported
Shipment Date:	19941222
Creation Date:	3/28/1996 0:00:00
Receipt Date:	19941222
Manifest ID:	93524383
Trans EPA ID:	CAD009452657
Trans Name:	Not reported
Trans 2 EPA ID:	Not reported
Trans 2 Name:	Not reported
TSDF EPA ID:	CAD009452657
Trans Name:	Not reported
TSDF Alt EPA ID:	CAD009452657
TSDF Alt Name:	Not reported
Waste Code Description:	134 - Aqueous solution with <10% total organic residues
RCRA Code:	Not reported
Meth Code:	R01 - Recycler
Quantity Tons:	1.008
Waste Quantity:	240

CANDESCENT TECHNOLOGIES CORP (Continued) **1000332458**

Quantity Unit:	G
Additional Code 1:	Not reported
Additional Code 2:	Not reported
Additional Code 3:	Not reported
Additional Code 4:	Not reported
Additional Code 5:	Not reported
Shipment Date:	19941219
Creation Date:	10/19/1995 0:00:00
Receipt Date:	19941219
Manifest ID:	93524329
Trans EPA ID:	CA9009452657
Trans Name:	Not reported
Trans 2 EPA ID:	Not reported
Trans 2 Name:	Not reported
TSDF EPA ID:	CAD009452657
Trans Name:	Not reported
TSDF Alt EPA ID:	CAD009452657
TSDF Alt Name:	Not reported
Waste Code Description:	134 - Aqueous solution with <10% total organic residues
RCRA Code:	Not reported
Meth Code:	R01 - Recycler
Quantity Tons:	4.221
Waste Quantity:	1005
Quantity Unit:	G
Additional Code 1:	Not reported
Additional Code 2:	Not reported
Additional Code 3:	Not reported
Additional Code 4:	Not reported
Additional Code 5:	Not reported
Shipment Date:	19941215
Creation Date:	3/28/1996 0:00:00
Receipt Date:	19941215
Manifest ID:	93524327
Trans EPA ID:	CAD009452657
Trans Name:	Not reported
Trans 2 EPA ID:	Not reported
Trans 2 Name:	Not reported
TSDF EPA ID:	CAD009452657
Trans Name:	Not reported
TSDF Alt EPA ID:	CAD009452657
TSDF Alt Name:	Not reported
Waste Code Description:	134 - Aqueous solution with <10% total organic residues
RCRA Code:	Not reported
Meth Code:	R01 - Recycler
Quantity Tons:	2.73
Waste Quantity:	650
Quantity Unit:	G
Additional Code 1:	Not reported
Additional Code 2:	Not reported
Additional Code 3:	Not reported
Additional Code 4:	Not reported
Additional Code 5:	Not reported
Shipment Date:	19941212
Creation Date:	3/28/1996 0:00:00

CANDESCENT TECHNOLOGIES CORP (Continued) **1000332458**

Receipt Date:	19941212
Manifest ID:	93524326
Trans EPA ID:	CAD009452657
Trans Name:	Not reported
Trans 2 EPA ID:	Not reported
Trans 2 Name:	Not reported
TSDF EPA ID:	CAD009452657
Trans Name:	Not reported
TSDF Alt EPA ID:	CAD009452657
TSDF Alt Name:	Not reported
Waste Code Description:	134 - Aqueous solution with <10% total organic residues
RCRA Code:	Not reported
Meth Code:	R01 - Recycler
Quantity Tons:	2.8014
Waste Quantity:	667
Quantity Unit:	G
Additional Code 1:	Not reported
Additional Code 2:	Not reported
Additional Code 3:	Not reported
Additional Code 4:	Not reported
Additional Code 5:	Not reported

Shipment Date:	19941208
Creation Date:	3/28/1996 0:00:00
Receipt Date:	19941208
Manifest ID:	93524325
Trans EPA ID:	CAD009452657
Trans Name:	Not reported
Trans 2 EPA ID:	Not reported
Trans 2 Name:	Not reported
TSDF EPA ID:	CAD009452657
Trans Name:	Not reported
TSDF Alt EPA ID:	CAD009452657
TSDF Alt Name:	Not reported
Waste Code Description:	134 - Aqueous solution with <10% total organic residues
RCRA Code:	Not reported
Meth Code:	R01 - Recycler
Quantity Tons:	2.3814
Waste Quantity:	567
Quantity Unit:	G
Additional Code 1:	Not reported
Additional Code 2:	Not reported
Additional Code 3:	Not reported
Additional Code 4:	Not reported
Additional Code 5:	Not reported

Shipment Date:	19941205
Creation Date:	3/28/1996 0:00:00
Receipt Date:	19941205
Manifest ID:	93524297
Trans EPA ID:	CAD009452657
Trans Name:	Not reported
Trans 2 EPA ID:	Not reported
Trans 2 Name:	Not reported
TSDF EPA ID:	CAD009452657
Trans Name:	Not reported
TSDF Alt EPA ID:	CAD009452657

CANDESCENT TECHNOLOGIES CORP (Continued) **1000332458**

TSDF Alt Name:	Not reported
Waste Code Description:	134 - Aqueous solution with <10% total organic residues
RCRA Code:	Not reported
Meth Code:	R01 - Recycler
Quantity Tons:	1.911
Waste Quantity:	455
Quantity Unit:	G
Additional Code 1:	Not reported
Additional Code 2:	Not reported
Additional Code 3:	Not reported
Additional Code 4:	Not reported
Additional Code 5:	Not reported
Shipment Date:	19941201
Creation Date:	3/28/1996 0:00:00
Receipt Date:	19941201
Manifest ID:	93524295
Trans EPA ID:	CAD009452657
Trans Name:	Not reported
Trans 2 EPA ID:	Not reported
Trans 2 Name:	Not reported
TSDF EPA ID:	CAD009452657
Trans Name:	Not reported
TSDF Alt EPA ID:	CAD009452657
TSDF Alt Name:	Not reported
Waste Code Description:	134 - Aqueous solution with <10% total organic residues
RCRA Code:	Not reported
Meth Code:	R01 - Recycler
Quantity Tons:	1.722
Waste Quantity:	410
Quantity Unit:	G
Additional Code 1:	Not reported
Additional Code 2:	Not reported
Additional Code 3:	Not reported
Additional Code 4:	Not reported
Additional Code 5:	Not reported
Shipment Date:	19941128
Creation Date:	3/28/1996 0:00:00
Receipt Date:	19941128
Manifest ID:	93641974
Trans EPA ID:	CAD009452657
Trans Name:	Not reported
Trans 2 EPA ID:	Not reported
Trans 2 Name:	Not reported
TSDF EPA ID:	CAD009452657
Trans Name:	Not reported
TSDF Alt EPA ID:	CAD009452657
TSDF Alt Name:	Not reported
Waste Code Description:	134 - Aqueous solution with <10% total organic residues
RCRA Code:	Not reported
Meth Code:	R01 - Recycler
Quantity Tons:	2.3142
Waste Quantity:	551
Quantity Unit:	G
Additional Code 1:	Not reported
Additional Code 2:	Not reported

CANDESCENT TECHNOLOGIES CORP (Continued) **1000332458**

Additional Code 3:	Not reported
Additional Code 4:	Not reported
Additional Code 5:	Not reported

Additional Info:

Year:	1993
Gen EPA ID:	CAD076314459
Shipment Date:	19931201
Creation Date:	9/14/1995 0:00:00
Receipt Date:	19931202
Manifest ID:	92671160
Trans EPA ID:	CAT080031248
Trans Name:	Not reported
Trans 2 EPA ID:	Not reported
Trans 2 Name:	Not reported
TSDF EPA ID:	CAD009452657
Trans Name:	Not reported
TSDF Alt EPA ID:	CAD009452657
TSDF Alt Name:	Not reported
Waste Code Description:	214 - Unspecified solvent mixture
RCRA Code:	D001
Meth Code:	D99 - Disposal, Other
Quantity Tons:	0.198
Waste Quantity:	55
Quantity Unit:	G
Additional Code 1:	Not reported
Additional Code 2:	Not reported
Additional Code 3:	Not reported
Additional Code 4:	Not reported
Additional Code 5:	Not reported
Shipment Date:	19931118
Creation Date:	9/14/1995 0:00:00
Receipt Date:	19931118
Manifest ID:	92671088
Trans EPA ID:	CAT080031248
Trans Name:	Not reported
Trans 2 EPA ID:	Not reported
Trans 2 Name:	Not reported
TSDF EPA ID:	CAD009452657
Trans Name:	Not reported
TSDF Alt EPA ID:	CAD009452657
TSDF Alt Name:	Not reported
Waste Code Description:	134 - Aqueous solution with <10% total organic residues
RCRA Code:	Not reported
Meth Code:	D99 - Disposal, Other
Quantity Tons:	0.231
Waste Quantity:	55
Quantity Unit:	G
Additional Code 1:	Not reported
Additional Code 2:	Not reported
Additional Code 3:	Not reported
Additional Code 4:	Not reported
Additional Code 5:	Not reported
Shipment Date:	19931006

CANDESCENT TECHNOLOGIES CORP (Continued) **1000332458**

Creation Date:	9/12/1995 0:00:00
Receipt Date:	19931006
Manifest ID:	92670774
Trans EPA ID:	CAT080031248
Trans Name:	Not reported
Trans 2 EPA ID:	Not reported
Trans 2 Name:	Not reported
TSDF EPA ID:	CAD009452657
Trans Name:	Not reported
TSDF Alt EPA ID:	Not reported
TSDF Alt Name:	Not reported
Waste Code Description:	214 - Unspecified solvent mixture
RCRA Code:	D001
Meth Code:	D99 - Disposal, Other
Quantity Tons:	0.198
Waste Quantity:	55
Quantity Unit:	G
Additional Code 1:	Not reported
Additional Code 2:	Not reported
Additional Code 3:	Not reported
Additional Code 4:	Not reported
Additional Code 5:	Not reported

Shipment Date:	19930713
Creation Date:	9/11/1995 0:00:00
Receipt Date:	19930713
Manifest ID:	92422115
Trans EPA ID:	CAT080031248
Trans Name:	Not reported
Trans 2 EPA ID:	Not reported
Trans 2 Name:	Not reported
TSDF EPA ID:	CAD009452657
Trans Name:	Not reported
TSDF Alt EPA ID:	CAD009452657
TSDF Alt Name:	Not reported
Waste Code Description:	214 - Unspecified solvent mixture
RCRA Code:	D001
Meth Code:	D99 - Disposal, Other
Quantity Tons:	0.198
Waste Quantity:	55
Quantity Unit:	G
Additional Code 1:	Not reported
Additional Code 2:	Not reported
Additional Code 3:	Not reported
Additional Code 4:	Not reported
Additional Code 5:	Not reported

HWTS:

Name:	CANDESCENT TECHNOLOGIES CORP
Address:	10460 BUBB RD
Address 2:	Not reported
City,State,Zip:	CUPERTINO, CA 95014
EPA ID:	CAD076314459
Inactive Date:	06/30/1998
Create Date:	07/23/1982
Last Act Date:	Not reported
Mailing Name:	Not reported

CANDESCENT TECHNOLOGIES CORP (Continued) **1000332458**

Mailing Address:	6580 VIA DEL ORO
Mailing Address 2:	Not reported
Mailing City,State,Zip:	SAN JOSE, CA 951191201
Owner Name:	CANDESCENT TECHNOLOGIES CORP
Owner Address:	6580 VIA DEL ORO
Owner Address 2:	Not reported
Owner City,State,Zip:	SAN JOSE, CA 950140600
Owner Phone:	Not reported
Owner Fax:	Not reported
Contact Name:	AGATA SULUSCYUSKI
Contact Address:	INACTIVE PER VQ98 - BMI
Contact Address 2:	Not reported
City,State,Zip:	SAN JOSE, CA 951191201
Contact Phone:	Not reported
Contact Fax:	Not reported
Facility Status:	Inactive
Facility Type:	PERMANENT
Category:	FEDERAL
Latitude:	37.320453
Longitude:	-122.050762

G28 **CANDESCENT TECHNOLOGIES CORP** **ENVIROSTOR** **U001601015**
NE **10460 BUBB RD** **CPS-SLIC** **N/A**
1/2-1 **CUPERTINO, CA 95014** **HIST UST**
0.696 mi. **HWP**
3675 ft. **Site 2 of 2 in cluster G** **CERS**

Relative:
Lower

Actual:
331 ft.

ENVIROSTOR:

Name:	CANDESCENT TECHNOLOGIES CORP.
Address:	10460 BUBB ROAD
City,State,Zip:	CUPERTINO, CA 95014
Facility ID:	71002580
Status:	Inactive - Needs Evaluation
Status Date:	Not reported
Site Code:	Not reported
Site Type:	Tiered Permit
Site Type Detailed:	Tiered Permit
Acres:	Not reported
NPL:	NO
Regulatory Agencies:	NONE SPECIFIED
Lead Agency:	NONE SPECIFIED
Program Manager:	Not reported
Supervisor:	Not reported
Division Branch:	Cleanup Berkeley
Assembly:	26
Senate:	13
Special Program:	Not reported
Restricted Use:	NO
Site Mgmt Req:	NONE SPECIFIED
Funding:	Not reported
Latitude:	37.31629
Longitude:	-122.0494
APN:	35720037
Past Use:	NONE SPECIFIED
Potential COC:	NONE SPECIFIED
Confirmed COC:	NONE SPECIFIED
Potential Description:	NONE SPECIFIED
Alias Name:	35720037

CANDESCENT TECHNOLOGIES CORP (Continued) **U001601015**

Alias Type: APN
Alias Name: CAD076314459
Alias Type: EPA Identification Number
Alias Name: 110002658507
Alias Type: EPA (FRS #)
Alias Name: 71002580
Alias Type: Envirostor ID Number

Completed Info:
Completed Area Name: Not reported
Completed Sub Area Name: Not reported
Completed Document Type: Not reported
Completed Date: Not reported
Comments: Not reported

Future Area Name: Not reported
Future Sub Area Name: Not reported
Future Document Type: Not reported
Future Due Date: Not reported
Schedule Area Name: Not reported
Schedule Sub Area Name: Not reported
Schedule Document Type: Not reported
Schedule Due Date: Not reported
Schedule Revised Date: Not reported

Name: CANDESCENT TECHNOLOGIES CORP
Address: 10460 BUBB RD
City,State,Zip: CUPERTINO, CA 950140000
Facility ID: 80001679
Status: Inactive - Needs Evaluation
Status Date: 08/04/2017
Site Code: 520046
Site Type: Corrective Action
Site Type Detailed: Corrective Action
Acres: 3.59
NPL: NO
Regulatory Agencies: SMBRP
Lead Agency: WM
Program Manager: Not reported
Supervisor: Mark Piros
Division Branch: Cleanup Berkeley
Assembly: 26
Senate: 13
Special Program: Not reported
Restricted Use: NO
Site Mgmt Req: NONE SPECIFIED
Funding: Not reported
Latitude: 37.31632
Longitude: -122.0493
APN: 357-20-037
Past Use: NONE SPECIFIED
Potential COC: NONE SPECIFIED
Confirmed COC: NONE SPECIFIED
Potential Description: NONE SPECIFIED
Alias Name: Zilog
Alias Type: Alternate Name
Alias Name: 357-20-037
Alias Type: APN

CANDESCENT TECHNOLOGIES CORP (Continued) **U001601015**

Alias Name: CAD076314459
Alias Type: EPA Identification Number
Alias Name: 110002658507
Alias Type: EPA (FRS #)
Alias Name: 520046
Alias Type: Project Code (Site Code)
Alias Name: 80001679
Alias Type: Envirostor ID Number

Completed Info:

Completed Area Name: PROJECT WIDE
Completed Sub Area Name: Not reported
Completed Document Type: Closure Certification
Completed Date: 10/13/1988
Comments: Not reported

Completed Area Name: PROJECT WIDE
Completed Sub Area Name: Not reported
Completed Document Type: Remedy Construction Complete
Completed Date: 07/12/2007
Comments: Not reported

Completed Area Name: PROJECT WIDE
Completed Sub Area Name: Not reported
Completed Document Type: * Other Instrument
Completed Date: 04/10/2007
Comments: Not reported

Completed Area Name: PROJECT WIDE
Completed Sub Area Name: Not reported
Completed Document Type: Groundwater Migration Controlled
Completed Date: 04/10/2007
Comments: Not reported

Completed Area Name: PROJECT WIDE
Completed Sub Area Name: Not reported
Completed Document Type: * Remedy Selected
Completed Date: 07/12/2007
Comments: Not reported

Completed Area Name: PROJECT WIDE
Completed Sub Area Name: Not reported
Completed Document Type: Human Exposure Controlled
Completed Date: 04/10/2007
Comments: Not reported

Completed Area Name: PROJECT WIDE
Completed Sub Area Name: Not reported
Completed Document Type: RCRA Facility Assessment Report
Completed Date: 07/21/1998
Comments: RCRA Facility Assessment Completed, site formerly known as Zilog, Inc.
Not reported

Completed Area Name: PROJECT WIDE
Completed Sub Area Name: Not reported
Completed Document Type: Preliminary Assessment Report
Completed Date: 11/01/1987
Comments: Not reported

CANDESCENT TECHNOLOGIES CORP (Continued) **U001601015**

Future Area Name:	Not reported
Future Sub Area Name:	Not reported
Future Document Type:	Not reported
Future Due Date:	Not reported
Schedule Area Name:	Not reported
Schedule Sub Area Name:	Not reported
Schedule Document Type:	Not reported
Schedule Due Date:	Not reported
Schedule Revised Date:	Not reported

CPS-SLIC:

Name:	ZILOG INC EXXON
Address:	10460 BUBB RD
City,State,Zip:	CUPERTINO, CA 95014
Region:	STATE
Facility Status:	**Completed - Case Closed**
Status Date:	02/06/2012
Global Id:	T0608591673
Lead Agency:	SAN FRANCISCO BAY RWQCB (REGION 2)
Lead Agency Case Number:	Not reported
Latitude:	37.3166420456718
Longitude:	-122.049397026984
Case Type:	Cleanup Program Site
Case Worker:	UUU
Local Agency:	Not reported
RB Case Number:	43S0712
File Location:	Not reported
Potential Media Affected:	Under Investigation
Potential Contaminants of Concern:	* Solvents
EPA Region:	9
Coordinate Source:	Google Map Move
Cuf Case:	NO
Quantity Released Gallons:	0
Begin Date:	01/14/1986
Leak Reported Date:	01/14/1986
How Discovered:	Tank Closure
How Discovered Description:	Not reported
Discharge Source:	Other
Discharge Cause:	Unknown
Stop Method:	Not reported
Stop Description:	Not reported
No Further Action Date:	02/06/2012
CA Water Watershed Name:	Santa Clara - Palo Alto (205.50)
Dwr Groundwater Subbasin Name:	Santa Clara Valley - Santa Clara (2-009.02)
Disadvantaged Community:	Not reported
CA Enviroscreen 3 Score:	21-25%
CA Enviroscreen 4 Score:	10-15%
Military DOD Site:	No
Facility Project Subtype:	Not reported
RWQCB Region:	SAN FRANCISCO BAY RWQCB (REGION 2)
Site History:	Not reported

Click here to access the California GeoTracker records for this facility:

HIST UST:

Name:	TECHNOLOGY DEVELOPMENT CENTER

CANDESCENT TECHNOLOGIES CORP (Continued) **U001601015**

Address:	10460 BUBB RD
City,State,Zip:	CUPERTINO, CA 95014
File Number:	00020adc
URL:	https://documents.geotracker.waterboards.ca.gov/ustpdfs/pdf/00020adc.pdf
Region:	STATE
Facility ID:	00000020439
Facility Type:	Other
Other Type:	SEMICONDUCTOR
Contact Name:	Not reported
Telephone:	4083708000
Owner Name:	ZILOG, INC.
Owner Address:	1315 DELL AVE.
Owner City,St,Zip:	CAMPBELL, CA 95008
Total Tanks:	0005
Tank Num:	001
Container Num:	1
Year Installed:	Not reported
Tank Capacity:	00001000
Tank Used for:	WASTE
Type of Fuel:	Not reported
Container Construction Thickness:	Not reported
Leak Detection:	Visual
Tank Num:	002
Container Num:	2
Year Installed:	1976
Tank Capacity:	00000600
Tank Used for:	WASTE
Type of Fuel:	Not reported
Container Construction Thickness:	Not reported
Leak Detection:	Vapor Sniff Well
Tank Num:	003
Container Num:	3
Year Installed:	1979
Tank Capacity:	00000000
Tank Used for:	Not reported
Type of Fuel:	REGULAR
Container Construction Thickness:	Not reported
Leak Detection:	None
Tank Num:	004
Container Num:	4
Year Installed:	1980
Tank Capacity:	00000500
Tank Used for:	WASTE
Type of Fuel:	Not reported
Container Construction Thickness:	Not reported
Leak Detection:	Vapor Sniff Well, Sensor Instrument
Tank Num:	005
Container Num:	5
Year Installed:	1980
Tank Capacity:	00000500
Tank Used for:	WASTE
Type of Fuel:	Not reported

CANDESCENT TECHNOLOGIES CORP (Continued) **U001601015**

Container Construction Thickness: Not reported
Leak Detection: Vapor Sniff Well, Sensor Instrument

Click here for Geo Tracker PDF:

HWP:

EPA ID:	CAD076314459
Name:	CANDESCENT TECHNOLOGIES CORP
Address:	10460 BUBB RD
Cleanup Status:	CLOSED
Latitude:	37.31632
Longitude:	-122.0493
Facility Type:	Historical - Non-Operating
Facility Size:	Not reported
Supervisor:	Not reported
Site Code:	520046
Senate District:	13
Assembly District:	26
Public Information Officer:	Not reported
Commercial Offsite Facility Types:	Not reported
Quarterly Update:	Not reported
Project Manager Lead:	Not reported
Project Manager:	Not reported
Permit Type:	RCRA
Permit Effective Date:	Not reported
Permit Expiration Date:	Not reported
Calenviroscreen Score:	21-25%
Total Planned Hours:	Not reported
Total Planned Amount:	Not reported
Total Actual Hours:	Not reported

Closure:

EPA ID:	CAD076314459
Facility Type:	Historical - Non-Operating
Facility Name:	CANDESCENT TECHNOLOGIES CORP
Project Manager:	Not reported
Project Manager Lead:	Not reported
Supervisor:	Not reported
Facility Size:	Not reported
Facility Status:	CLOSED
Activity Type:	Closure Final
Final Date:	Not reported
Type:	Not reported
Title Description:	Closure
Due Date:	Not reported
Comments:	Not reported
Unit Names:	CONTAIN1, TANKSTR1, TANKTRT1
Event Description:	Closure Final - ISSUE CLOSURE VERIFICATION
Actual Date:	10/13/1988

EPA ID:	CAD076314459
Facility Type:	Historical - Non-Operating
Facility Name:	CANDESCENT TECHNOLOGIES CORP
Project Manager:	Not reported
Project Manager Lead:	Not reported
Supervisor:	Not reported
Facility Size:	Not reported

CANDESCENT TECHNOLOGIES CORP (Continued) **U001601015**

Facility Status:	CLOSED
Activity Type:	Closure Final
Final Date:	Not reported
Type:	Not reported
Title Description:	Closure
Due Date:	Not reported
Comments:	Not reported
Unit Names:	CONTAIN1, TANKSTR1, TANKTRT1
Event Description:	Closure Final - RECEIVE CLOSURE CERTIFICATION
Actual Date:	10/13/1988

Alias:

EPA ID:	CAD076314459
Facility Type:	Historical - Non-Operating
Facility Name:	CANDESCENT TECHNOLOGIES CORP
Facility Status:	CLOSED
Project Manager:	Not reported
Project Manager Lead:	Not reported
Supervisor:	Not reported
Alias Type:	FRS
Alias:	110002658507

EPA ID:	CAD076314459
Facility Type:	Historical - Non-Operating
Facility Name:	CANDESCENT TECHNOLOGIES CORP
Facility Status:	CLOSED
Project Manager:	Not reported
Project Manager Lead:	Not reported
Supervisor:	Not reported
Alias Type:	APN
Alias:	35720037

EPA ID:	CAD076314459
Facility Type:	Historical - Non-Operating
Facility Name:	CANDESCENT TECHNOLOGIES CORP
Facility Status:	CLOSED
Project Manager:	Not reported
Project Manager Lead:	Not reported
Supervisor:	Not reported
Alias Type:	Project Code (Site Code)
Alias:	520046

CERS:

Name:	CANDESCENT TECHNOLOG
Address:	10460 BUBB RD
City,State,Zip:	CUPERTINO, CA 950140000
Site ID:	606485
CERS ID:	80001679
CERS Description:	Corrective Action

Affiliation:

Affiliation Type Desc:	Supervisor
Entity Name:	Mark Piros
Entity Title:	Not reported
Affiliation Address:	Not reported
Affiliation City:	Not reported

CANDESCENT TECHNOLOGIES CORP (Continued) **U001601015**

Affiliation State: Not reported
Affiliation Country: Not reported
Affiliation Zip: Not reported
Affiliation Phone: ,

Name: CANDESCENT TECHNOLOGIES CORP
Address: 10460 BUBB RD
City,State,Zip: CUPERTINO, CA 950140000
Site ID: 606486
CERS ID: CAD076314459
CERS Description: Hazardous Waste

Affiliation:
Affiliation Type Desc: Facility Owner
Entity Name: CANDESCENT TECHNOLOGIES CORP
Entity Title: Not reported
Affiliation Address: 6580 VIA DEL ORO
Affiliation City: SAN JOSE
Affiliation State: CA
Affiliation Country: Not reported
Affiliation Zip: 950140600
Affiliation Phone: 4083602707,

Affiliation Type Desc: Facility Contact
Entity Name: AGATA SULUSCYUSKI
Entity Title: Not reported
Affiliation Address: INACTIVE PER VQ98 - BMI
Affiliation City: SAN JOSE
Affiliation State: CA
Affiliation Country: Not reported
Affiliation Zip: 951191201
Affiliation Phone: 4083602707,

Name: ZILOG INC EXXON
Address: 10460 BUBB RD
City,State,Zip: CUPERTINO, CA 95014
Site ID: 698575
CERS ID: T0608591673
CERS Description: Cleanup Program Site

Affiliation:
Affiliation Type Desc: Regional Board Caseworker
Entity Name: Regional Water Board - SAN FRANCISCO BAY RWQCB (REGION 2)
Entity Title: Not reported
Affiliation Address: 1515 CLAY ST SUITE 1400
Affiliation City: OAKLAND
Affiliation State: CA
Affiliation Country: Not reported
Affiliation Zip: Not reported
Affiliation Phone: ,

29 NE 1/2-1 0.848 mi. 4478 ft.

Relative: Lower

Actual: 323 ft.

ACRIAN INC
10131 BUBB RD
CUPERTINO, CA 95014

SEMS-ARCHIVE
ENVIROSTOR
HIST UST
RCRA NonGen / NLR
FINDS
ECHO
HWP
CERS

1000245625
CAD092205889

SEMS Archive:

Site ID:	0900264
EPA ID:	CAD092205889
Name:	ACRIAN INC
Address:	10131 BUBB RD
Address 2:	Not reported
City,State,Zip:	CUPERTINO, CA 95014
Cong District:	12
FIPS Code:	06085
FF:	N
NPL:	Not on the NPL
Non NPL Status:	NFRAP-Site does not qualify for the NPL based on existing information

SEMS Archive Detail:

Region:	09
Site ID:	0900264
EPA ID:	CAD092205889
Site Name:	ACRIAN INC
NPL:	N
FF:	N
OU:	00
Action Code:	VS
Action Name:	ARCH SITE
SEQ:	1
Start Date:	Not reported
Finish Date:	1999-09-07 04:00:00
Qual:	Not reported
Current Action Lead:	EPA Perf In-Hse

Region:	09
Site ID:	0900264
EPA ID:	CAD092205889
Site Name:	ACRIAN INC
NPL:	N
FF:	N
OU:	00
Action Code:	PA
Action Name:	PA
SEQ:	1
Start Date:	1999-02-23 05:00:00
Finish Date:	1999-09-07 04:00:00
Qual:	N
Current Action Lead:	EPA Perf

Region:	09
Site ID:	0900264
EPA ID:	CAD092205889
Site Name:	ACRIAN INC
NPL:	N
FF:	N
OU:	00

ACRIAN INC (Continued) **1000245625**

Action Code:	DS
Action Name:	DISCVRY
SEQ:	1
Start Date:	1991-04-01 05:00:00
Finish Date:	1991-04-01 05:00:00
Qual:	Not reported
Current Action Lead:	EPA Perf

ENVIROSTOR:

Name:	ACRIAN INCORPORATED
Address:	10131 BUBB ROAD
City,State,Zip:	CUPERTINO, CA 950140000
Facility ID:	80001710
Status:	Inactive - Needs Evaluation
Status Date:	06/22/2009
Site Code:	Not reported
Site Type:	Corrective Action
Site Type Detailed:	Corrective Action
Acres:	0
NPL:	NO
Regulatory Agencies:	NONE SPECIFIED
Lead Agency:	NONE SPECIFIED
Program Manager:	Not reported
Supervisor:	Mark Piros
Division Branch:	Cleanup Berkeley
Assembly:	26
Senate:	13
Special Program:	Not reported
Restricted Use:	NO
Site Mgmt Req:	NONE SPECIFIED
Funding:	Not reported
Latitude:	37.32078
Longitude:	-122.0513
APN:	357-20-004
Past Use:	NONE SPECIFIED
Potential COC:	NONE SPECIFIED
Confirmed COC:	NONE SPECIFIED
Potential Description:	NONE SPECIFIED
Alias Name:	357-20-004
Alias Type:	APN
Alias Name:	CAD092205889
Alias Type:	EPA Identification Number
Alias Name:	80001710
Alias Type:	Envirostor ID Number

Completed Info:

Completed Area Name:	Not reported
Completed Sub Area Name:	Not reported
Completed Document Type:	Not reported
Completed Date:	Not reported
Comments:	Not reported
Future Area Name:	Not reported
Future Sub Area Name:	Not reported
Future Document Type:	Not reported
Future Due Date:	Not reported

ACRIAN INC (Continued) **1000245625**

Schedule Area Name: Not reported
Schedule Sub Area Name: Not reported
Schedule Document Type: Not reported
Schedule Due Date: Not reported
Schedule Revised Date: Not reported

HIST UST:

Name:	ACRIAN INC MFG
Address:	10131 BUBB RD
City,State,Zip:	CUPERTINO, CA 95014
File Number:	0002cd58
URL:	https://documents.geotracker.waterboards.ca.gov/ustpdfs/pdf/0002cd58.pdf
Region:	STATE
Facility ID:	00000001420
Facility Type:	Other
Other Type:	SEMICONDUCTOR
Contact Name:	Not reported
Telephone:	4089968545
Owner Name:	ACRIAN INC.
Owner Address:	10131 BUBB RD
Owner City,St,Zip:	CUPERTINO, CA 95014
Total Tanks:	0001
Tank Num:	001
Container Num:	1
Year Installed:	Not reported
Tank Capacity:	00001000
Tank Used for:	WASTE
Type of Fuel:	Not reported
Container Construction Thickness:	6
Leak Detection:	Visual, Groundwater Monitoring Well, 10

Click here for Geo Tracker PDF:

RCRA Listings:

Date Form Received by Agency:	19800818
Handler Name:	Acrian Inc
Handler Address:	10131 BUBB RD
Handler City,State,Zip:	CUPERTINO, CA 95014
EPA ID:	CAD092205889
Contact Name:	ENVIRONMENTAL MANAGER
Contact Address:	10131 BUBB RD
Contact City,State,Zip:	CUPERTINO, CA 95014
Contact Telephone:	408-996-8522
Contact Fax:	Not reported
Contact Email:	Not reported
Contact Title:	Not reported
EPA Region:	09
Land Type:	Other
Federal Waste Generator Description:	Not a generator, verified
Non-Notifier:	Not reported
Biennial Report Cycle:	Not reported
Accessibility:	Not reported
Active Site Indicator:	Not reported
State District Owner:	Ca
State District:	2

ACRIAN INC (Continued) **1000245625**

Mailing Address:	10131 BUBB ROAD
Mailing City,State,Zip:	CUPERTINO, CA 95014
Owner Name:	Elisabeth A. Griffinger
Owner Type:	Private
Operator Name:	Acrian, Incorporated
Operator Type:	Private
Short-Term Generator Activity:	No
Importer Activity:	No
Mixed Waste Generator:	No
Transporter Activity:	No
Transfer Facility Activity:	No
Recycler Activity with Storage:	No
Small Quantity On-Site Burner Exemption:	No
Smelting Melting and Refining Furnace Exemption:	No
Underground Injection Control:	No
Off-Site Waste Receipt:	No
Universal Waste Indicator:	No
Universal Waste Destination Facility:	No
Federal Universal Waste:	No
Active Site State-Reg Handler:	---
Federal Facility Indicator:	Not reported
Hazardous Secondary Material Indicator:	NN
Sub-Part K Indicator:	Not reported
2018 GPRA Permit Baseline:	Not on the Baseline
2018 GPRA Renewals Baseline:	Not on the Baseline
202 GPRA Corrective Action Baseline:	No
Subject to Corrective Action Universe:	No
Non-TSDFs Where RCRA CA has Been Imposed Universe:	No
Corrective Action Priority Ranking:	No NCAPS ranking
Environmental Control Indicator:	No
Institutional Control Indicator:	No
Human Exposure Controls Indicator:	N/A
Groundwater Controls Indicator:	N/A
Significant Non-Complier Universe:	No
Unaddressed Significant Non-Complier Universe:	No
Addressed Significant Non-Complier Universe:	No
Significant Non-Complier With a Compliance Schedule Universe:	No
Financial Assurance Required:	Not reported
Handler Date of Last Change:	20020627
Recognized Trader-Importer:	No
Recognized Trader-Exporter:	No
Importer of Spent Lead Acid Batteries:	No
Exporter of Spent Lead Acid Batteries:	No
Recycler Activity Without Storage:	Not reported
Manifest Broker:	Not reported
Sub-Part P Indicator:	No

Handler - Owner Operator:

Owner/Operator Indicator:	Owner
Owner/Operator Name: ELISABETH A. GRIFFINGER	
Legal Status:	Private
Date Became Current:	Not reported
Date Ended Current:	Not reported
Owner/Operator Address:	1170 SACRAMENTO STREET
Owner/Operator City,State,Zip:	SAN FRANCISCO, CA 94108
Owner/Operator Telephone:	415-441-1140

ACRIAN INC (Continued) **1000245625**

Owner/Operator Telephone Ext: Not reported
Owner/Operator Fax: Not reported
Owner/Operator Email: Not reported

Owner/Operator Indicator: Operator
Owner/Operator Name: ACRIAN, INCORPORATED
Legal Status: Private
Date Became Current: Not reported
Date Ended Current: Not reported
Owner/Operator Address: 10131 BUBB ROAD
Owner/Operator City,State,Zip: CITY NOT REPORTED, CA 99999
Owner/Operator Telephone: 408-996-8522
Owner/Operator Telephone Ext: Not reported
Owner/Operator Fax: Not reported
Owner/Operator Email: Not reported

Historic Generators:
Receive Date: 19800818
Handler Name: ACRIAN INC
Federal Waste Generator Description: Not a generator, verified
State District Owner: Ca
Large Quantity Handler of Universal Waste: No
Recognized Trader Importer: No
Recognized Trader Exporter: No
Spent Lead Acid Battery Importer: No
Spent Lead Acid Battery Exporter: No
Current Record: Yes
Non Storage Recycler Activity: Not reported
Electronic Manifest Broker: Not reported

List of NAICS Codes and Descriptions:
NAICS Code: 334413
NAICS Description: SEMICONDUCTOR AND RELATED DEVICE MANUFACTURING

Has the Facility Received Notices of Violations:
Found Violation: No
Agency Which Determined Violation: Not reported
Violation Short Description: Not reported
Date Violation was Determined: Not reported
Actual Return to Compliance Date: Not reported
Return to Compliance Qualifier: Not reported
Violation Responsible Agency: Not reported
Scheduled Compliance Date: Not reported
Enforcement Identifier: Not reported
Date of Enforcement Action: Not reported
Enforcement Responsible Agency: Not reported
Enforcement Docket Number: Not reported
Enforcement Attorney: Not reported
Corrective Action Component: Not reported
Appeal Initiated Date: Not reported
Appeal Resolution Date: Not reported
Disposition Status Date: Not reported
Disposition Status: Not reported
Disposition Status Description: Not reported
Consent/Final Order Sequence Number:Not reported
Consent/Final Order Respondent Name: Not reported

ACRIAN INC (Continued) **1000245625**

Consent/Final Order Lead Agency: Not reported
Enforcement Type: Not reported
Enforcement Responsible Person: Not reported
Enforcement Responsible Sub-Organization: Not reported
SEP Sequence Number: Not reported
SEP Expenditure Amount: Not reported
SEP Scheduled Completion Date: Not reported
SEP Actual Date: Not reported
SEP Defaulted Date: Not reported
SEP Type: Not reported
SEP Type Description: Not reported
Proposed Amount: Not reported
Final Monetary Amount: Not reported
Paid Amount: Not reported
Final Count: Not reported
Final Amount: Not reported

Found Violation: Yes
Agency Which Determined Violation: State
Violation Short Description: TSD - Financial Requirements
Date Violation was Determined: 19880502
Actual Return to Compliance Date: 19880718
Return to Compliance Qualifier: Observed
Violation Responsible Agency: State
Scheduled Compliance Date: Not reported
Enforcement Identifier: 001
Date of Enforcement Action: 19880526
Enforcement Responsible Agency: State
Enforcement Docket Number: Not reported
Enforcement Attorney: R9
Corrective Action Component: No
Appeal Initiated Date: Not reported
Appeal Resolution Date: Not reported
Disposition Status Date: Not reported
Disposition Status: Not reported
Disposition Status Description: Not reported
Consent/Final Order Sequence Number: Not reported
Consent/Final Order Respondent Name: Not reported
Consent/Final Order Lead Agency: Not reported
Enforcement Type: WRITTEN INFORMAL
Enforcement Responsible Person: R9
Enforcement Responsible Sub-Organization: Not reported
SEP Sequence Number: Not reported
SEP Expenditure Amount: Not reported
SEP Scheduled Completion Date: Not reported
SEP Actual Date: Not reported
SEP Defaulted Date: Not reported
SEP Type: Not reported
SEP Type Description: Not reported
Proposed Amount: Not reported
Final Monetary Amount: Not reported
Paid Amount: Not reported
Final Count: Not reported
Final Amount: Not reported

Evaluation Action Summary:
Evaluation Date: 19880210

ACRIAN INC (Continued) **1000245625**

Evaluation Responsible Agency:	State
Found Violation:	No
Evaluation Type Description:	COMPLIANCE EVALUATION INSPECTION ON-SITE
Evaluation Responsible Person Identifier:	R9
Evaluation Responsible Sub-Organization:	Not reported
Actual Return to Compliance Date:	Not reported
Scheduled Compliance Date:	Not reported
Date of Request:	Not reported
Date Response Received:	Not reported
Request Agency:	Not reported
Former Citation:	Not reported

Evaluation Date:	19880502
Evaluation Responsible Agency:	State
Found Violation:	Yes
Evaluation Type Description:	FINANCIAL RECORD REVIEW
Evaluation Responsible Person Identifier:	R9
Evaluation Responsible Sub-Organization:	Not reported
Actual Return to Compliance Date:	19880718
Scheduled Compliance Date:	Not reported
Date of Request:	Not reported
Date Response Received:	Not reported
Request Agency:	Not reported
Former Citation:	Not reported

FINDS:
Registry ID: 110002663476

Click Here for FRS Facility Detail Report:

Environmental Interest/Information System:
RCRAInfo is a national information system that supports the Resource Conservation and Recovery Act (RCRA) program through the tracking of events and activities related to facilities that generate, transport, and treat, store, or dispose of hazardous waste. RCRAInfo allows RCRA program staff to track the notification, permit, compliance, and corrective action activities required under RCRA.

Click this hyperlink while viewing on your computer to access additional FINDS: detail in the EDR Site Report.

ECHO:

Envid:	1000245625
Registry ID:	110002663476
DFR URL:	http://echo.epa.gov/detailed-facility-report?fid=110002663476
Name:	ACRIAN INC
Address:	10131 BUBB RD
City,State,Zip:	CUPERTINO, CA 95014

HWP:

EPA ID:	CAD092205889
Name:	ACRIAN INCORPORATED
Address:	10131 BUBB ROAD
Cleanup Status:	CLOSED
Latitude:	37.32078
Longitude:	-122.0513

ACRIAN INC (Continued) **1000245625**

Facility Type:	Historical - Non-Operating
Facility Size:	Not reported
Supervisor:	Not reported
Site Code:	Not reported
Senate District:	13
Assembly District:	26
Public Information Officer:	Not reported
Commercial Offsite Facility Types:	Not reported
Quarterly Update:	10/18/2017 - This facility submitted a Part A and received an ISD in December of 1981. They then applied for a variance which was denied on 5/21/1984. The facility then clean closed, see letters dated 6/30/1987,9/3/1987, and 6/28/1988.
Project Manager Lead:	Not reported
Project Manager:	Not reported
Permit Type:	RCRA
Permit Effective Date:	Not reported
Permit Expiration Date:	Not reported
Calenviroscreen Score:	21-25%
Total Planned Hours:	Not reported
Total Planned Amount:	Not reported
Total Actual Hours:	Not reported

Closure:

EPA ID:	CAD092205889
Facility Type:	Historical - Non-Operating
Facility Name:	ACRIAN INCORPORATED
Project Manager:	Not reported
Project Manager Lead:	Not reported
Supervisor:	Not reported
Facility Size:	Not reported
Facility Status:	CLOSED
Activity Type:	Closure Final
Final Date:	Not reported
Type:	RCRA
Title Description:	Clean Closed
Due Date:	Not reported
Comments:	see closure verification letter dated 09/03/1987 and letter dated 06/28/1988.
Unit Names:	Unit1
Event Description:	Closure Final - ISSUE CLOSURE VERIFICATION
Actual Date:	06/28/1988

CERS:

Name:	ACRIAN INCORPORATED
Address:	10131 BUBB ROAD
City,State,Zip:	CUPERTINO, CA 950140000
Site ID:	605874
CERS ID:	CAD092205889
CERS Description:	Hazardous Waste

Affiliation:

Affiliation Type Desc:	Facility Contact
Entity Name:	UNDELIVERABLE 1/95 SURVEY HN
Entity Title:	Not reported
Affiliation Address:	10131 BUBB ROAD
Affiliation City:	CUPERTINO
Affiliation State:	CA

ACRIAN INC (Continued) **1000245625**

Affiliation Country:	Not reported
Affiliation Zip:	950140000
Affiliation Phone:	4089968522,
Affiliation Type Desc:	Supervisor
Entity Name:	Mark Piros
Entity Title:	Not reported
Affiliation Address:	Not reported
Affiliation City:	Not reported
Affiliation State:	Not reported
Affiliation Country:	Not reported
Affiliation Zip:	Not reported
Affiliation Phone:	,
Affiliation Type Desc:	Facility Owner
Entity Name:	ELISABETH A GRIFFINGER
Entity Title:	Not reported
Affiliation Address:	1170 SACRAMENTO STREET
Affiliation City:	SAN FRANCISCO
Affiliation State:	CA
Affiliation Country:	Not reported
Affiliation Zip:	941080000
Affiliation Phone:	4154411140,

Name:	ACRIAN INCORPORATED
Address:	10131 BUBB ROAD
City,State,Zip:	CUPERTINO, CA 950140000
Site ID:	605874
CERS ID:	80001710
CERS Description:	Corrective Action

Affiliation:

Affiliation Type Desc:	Facility Contact
Entity Name:	UNDELIVERABLE 1/95 SURVEY HN
Entity Title:	Not reported
Affiliation Address:	10131 BUBB ROAD
Affiliation City:	CUPERTINO
Affiliation State:	CA
Affiliation Country:	Not reported
Affiliation Zip:	950140000
Affiliation Phone:	4089968522,
Affiliation Type Desc:	Supervisor
Entity Name:	Mark Piros
Entity Title:	Not reported
Affiliation Address:	Not reported
Affiliation City:	Not reported
Affiliation State:	Not reported
Affiliation Country:	Not reported
Affiliation Zip:	Not reported
Affiliation Phone:	,
Affiliation Type Desc:	Facility Owner
Entity Name:	ELISABETH A GRIFFINGER
Entity Title:	Not reported
Affiliation Address:	1170 SACRAMENTO STREET
Affiliation City:	SAN FRANCISCO

ACRIAN INC (Continued) **1000245625**

Affiliation State: CA
Affiliation Country: Not reported
Affiliation Zip: 941080000
Affiliation Phone: 4154411140,

30
NNW
1/2-1
0.993 mi.
5244 ft.

ARCO SERVICE STATION #6182
10121 NORTH FOOTHILL BOUL
CUPERTINO, CA 93043

Notify 65 **S100178856**
N/A

Relative:
Higher

Actual:
383 ft.

NOTIFY 65:

Name:	ARCO SERVICE STATION #6182
Address:	10121 NORTH FOOTHILL BOUL
City,State,Zip:	CUPERTINO, CA 93043
Date Reported:	Not reported
Staff Initials:	Not reported
Board File Number:	Not reported
Facility Type:	Not reported
Discharge Date:	Not reported
Issue Date:	Not reported
Incident Description:	Not reported
Global ID:	Not reported
Status:	Not reported

Count: 1 records.

ORPHAN SUMMARY

City	EDR ID	Site Name	Site Address	Zip	Database(s)
CUPERTINO	U001600987	FRANCISCO A SERRANO	10550 DE ANZA BLVD	95014	LUST, HIST LUST, HIST UST, Cortese

GOVERNMENT RECORDS SEARCHED / DATA CURRENCY TRACKING

To maintain currency of the following federal and state databases, EDR contacts the appropriate governmental agency on a monthly or quarterly basis, as required.

Number of Days to Update: Provides confirmation that EDR is reporting records that have been updated within 90 days from the date the government agency made the information available to the public.

STANDARD ENVIRONMENTAL RECORDS

Lists of Federal NPL (Superfund) sites

NPL: National Priority List

National Priorities List (Superfund). The NPL is a subset of CERCLIS and identifies over 1,200 sites for priority cleanup under the Superfund Program. NPL sites may encompass relatively large areas. As such, EDR provides polygon coverage for over 1,000 NPL site boundaries produced by EPA's Environmental Photographic Interpretation Center (EPIC) and regional EPA offices.

Date of Government Version: 06/22/2023
Date Data Arrived at EDR: 07/06/2023
Date Made Active in Reports: 07/24/2023
Number of Days to Update: 18

Source: EPA
Telephone: N/A
Last EDR Contact: 08/02/2023
Next Scheduled EDR Contact: 10/09/2023
Data Release Frequency: Quarterly

NPL Site Boundaries

Sources:

EPA's Environmental Photographic Interpretation Center (EPIC)
Telephone: 202-564-7333

EPA Region 1
Telephone 617-918-1143

EPA Region 6
Telephone: 214-655-6659

EPA Region 3
Telephone 215-814-5418

EPA Region 7
Telephone: 913-551-7247

EPA Region 4
Telephone 404-562-8033

EPA Region 8
Telephone: 303-312-6774

EPA Region 5
Telephone 312-886-6686

EPA Region 9
Telephone: 415-947-4246

EPA Region 10
Telephone 206-553-8665

Proposed NPL: Proposed National Priority List Sites

A site that has been proposed for listing on the National Priorities List through the issuance of a proposed rule in the Federal Register. EPA then accepts public comments on the site, responds to the comments, and places on the NPL those sites that continue to meet the requirements for listing.

Date of Government Version: 06/22/2023
Date Data Arrived at EDR: 07/06/2023
Date Made Active in Reports: 07/24/2023
Number of Days to Update: 18

Source: EPA
Telephone: N/A
Last EDR Contact: 08/02/2023
Next Scheduled EDR Contact: 10/09/2023
Data Release Frequency: Quarterly

NPL LIENS: Federal Superfund Liens

Federal Superfund Liens. Under the authority granted the USEPA by CERCLA of 1980, the USEPA has the authority to file liens against real property in order to recover remedial action expenditures or when the property owner received notification of potential liability. USEPA compiles a listing of filed notices of Superfund Liens.

Date of Government Version: 10/15/1991
Date Data Arrived at EDR: 02/02/1994
Date Made Active in Reports: 03/30/1994
Number of Days to Update: 56

Source: EPA
Telephone: 202-564-4267
Last EDR Contact: 08/15/2011
Next Scheduled EDR Contact: 11/28/2011
Data Release Frequency: No Update Planned

Lists of Federal Delisted NPL sites

Delisted NPL: National Priority List Deletions

The National Oil and Hazardous Substances Pollution Contingency Plan (NCP) establishes the criteria that the EPA uses to delete sites from the NPL. In accordance with 40 CFR 300.425.(e), sites may be deleted from the NPL where no further response is appropriate.

Date of Government Version: 06/22/2023
Date Data Arrived at EDR: 07/06/2023
Date Made Active in Reports: 07/24/2023
Number of Days to Update: 18

Source: EPA
Telephone: N/A
Last EDR Contact: 08/02/2023
Next Scheduled EDR Contact: 10/09/2023
Data Release Frequency: Quarterly

Lists of Federal sites subject to CERCLA removals and CERCLA orders

FEDERAL FACILITY: Federal Facility Site Information listing

A listing of National Priority List (NPL) and Base Realignment and Closure (BRAC) sites found in the Comprehensive Environmental Response, Compensation and Liability Information System (CERCLIS) Database where EPA Federal Facilities Restoration and Reuse Office is involved in cleanup activities.

Date of Government Version: 03/26/2023
Date Data Arrived at EDR: 03/28/2023
Date Made Active in Reports: 05/30/2023
Number of Days to Update: 63

Source: Environmental Protection Agency
Telephone: 703-603-8704
Last EDR Contact: 06/23/2023
Next Scheduled EDR Contact: 10/09/2023
Data Release Frequency: Varies

SEMS: Superfund Enterprise Management System

SEMS (Superfund Enterprise Management System) tracks hazardous waste sites, potentially hazardous waste sites, and remedial activities performed in support of EPA's Superfund Program across the United States. The list was formerly know as CERCLIS, renamed to SEMS by the EPA in 2015. The list contains data on potentially hazardous waste sites that have been reported to the USEPA by states, municipalities, private companies and private persons, pursuant to Section 103 of the Comprehensive Environmental Response, Compensation, and Liability Act (CERCLA). This dataset also contains sites which are either proposed to or on the National Priorities List (NPL) and the sites which are in the screening and assessment phase for possible inclusion on the NPL.

Date of Government Version: 06/22/2023
Date Data Arrived at EDR: 07/06/2023
Date Made Active in Reports: 07/24/2023
Number of Days to Update: 18

Source: EPA
Telephone: 800-424-9346
Last EDR Contact: 08/02/2023
Next Scheduled EDR Contact: 10/23/2023
Data Release Frequency: Quarterly

Lists of Federal CERCLA sites with NFRAP

SEMS-ARCHIVE: Superfund Enterprise Management System Archive

SEMS-ARCHIVE (Superfund Enterprise Management System Archive) tracks sites that have no further interest under the Federal Superfund Program based on available information. The list was formerly known as the CERCLIS-NFRAP, renamed to SEMS ARCHIVE by the EPA in 2015. EPA may perform a minimal level of assessment work at a site while it is archived if site conditions change and/or new information becomes available. Archived sites have been removed and archived from the inventory of SEMS sites. Archived status indicates that, to the best of EPA's knowledge, assessment at a site has been completed and that EPA has determined no further steps will be taken to list the site on the National Priorities List (NPL), unless information indicates this decision was not appropriate or other considerations require a recommendation for listing at a later time. The decision does not necessarily mean that there is no hazard associated with a given site; it only means that. based upon available information, the location is not judged to be potential NPL site.

Date of Government Version: 06/22/2023
Date Data Arrived at EDR: 07/06/2023
Date Made Active in Reports: 07/24/2023
Number of Days to Update: 18

Source: EPA
Telephone: 800-424-9346
Last EDR Contact: 08/02/2023
Next Scheduled EDR Contact: 10/23/2023
Data Release Frequency: Quarterly

Lists of Federal RCRA facilities undergoing Corrective Action

CORRACTS: Corrective Action Report

CORRACTS identifies hazardous waste handlers with RCRA corrective action activity.

Date of Government Version: 07/24/2023
Date Data Arrived at EDR: 07/31/2023
Date Made Active in Reports: 08/14/2023
Number of Days to Update: 14

Source: EPA
Telephone: 800-424-9346
Last EDR Contact: 07/31/2023
Next Scheduled EDR Contact: 10/02/2023
Data Release Frequency: Quarterly

Lists of Federal RCRA TSD facilities

RCRA-TSDF: RCRA - Treatment, Storage and Disposal

RCRAInfo is EPA's comprehensive information system, providing access to data supporting the Resource Conservation and Recovery Act (RCRA) of 1976 and the Hazardous and Solid Waste Amendments (HSWA) of 1984. The database includes selective information on sites which generate, transport, store, treat and/or dispose of hazardous waste as defined by the Resource Conservation and Recovery Act (RCRA). Transporters are individuals or entities that move hazardous waste from the generator offsite to a facility that can recycle, treat, store, or dispose of the waste. TSDFs treat, store, or dispose of the waste.

Date of Government Version: 07/24/2023
Date Data Arrived at EDR: 07/31/2023
Date Made Active in Reports: 08/14/2023
Number of Days to Update: 14

Source: Environmental Protection Agency
Telephone: (415) 495-8895
Last EDR Contact: 07/31/2023
Next Scheduled EDR Contact: 10/02/2023
Data Release Frequency: Quarterly

Lists of Federal RCRA generators

RCRA-LQG: RCRA - Large Quantity Generators

RCRAInfo is EPA's comprehensive information system, providing access to data supporting the Resource Conservation and Recovery Act (RCRA) of 1976 and the Hazardous and Solid Waste Amendments (HSWA) of 1984. The database includes selective information on sites which generate, transport, store, treat and/or dispose of hazardous waste as defined by the Resource Conservation and Recovery Act (RCRA). Large quantity generators (LQGs) generate over 1,000 kilograms (kg) of hazardous waste, or over 1 kg of acutely hazardous waste per month.

Date of Government Version: 07/24/2023
Date Data Arrived at EDR: 07/31/2023
Date Made Active in Reports: 08/14/2023
Number of Days to Update: 14

Source: Environmental Protection Agency
Telephone: (415) 495-8895
Last EDR Contact: 07/31/2023
Next Scheduled EDR Contact: 10/02/2023
Data Release Frequency: Quarterly

RCRA-SQG: RCRA - Small Quantity Generators

RCRAInfo is EPA's comprehensive information system, providing access to data supporting the Resource Conservation and Recovery Act (RCRA) of 1976 and the Hazardous and Solid Waste Amendments (HSWA) of 1984. The database includes selective information on sites which generate, transport, store, treat and/or dispose of hazardous waste as defined by the Resource Conservation and Recovery Act (RCRA). Small quantity generators (SQGs) generate between 100 kg and 1,000 kg of hazardous waste per month.

Date of Government Version: 07/24/2023
Date Data Arrived at EDR: 07/31/2023
Date Made Active in Reports: 08/14/2023
Number of Days to Update: 14

Source: Environmental Protection Agency
Telephone: (415) 495-8895
Last EDR Contact: 07/31/2023
Next Scheduled EDR Contact: 10/02/2023
Data Release Frequency: Quarterly

RCRA-VSQG: RCRA - Very Small Quantity Generators (Formerly Conditionally Exempt Small Quantity Generators)

RCRAInfo is EPA's comprehensive information system, providing access to data supporting the Resource Conservation and Recovery Act (RCRA) of 1976 and the Hazardous and Solid Waste Amendments (HSWA) of 1984. The database includes selective information on sites which generate, transport, store, treat and/or dispose of hazardous waste as defined by the Resource Conservation and Recovery Act (RCRA). Very small quantity generators (VSQGs) generate less than 100 kg of hazardous waste, or less than 1 kg of acutely hazardous waste per month.

Date of Government Version: 07/24/2023
Date Data Arrived at EDR: 07/31/2023
Date Made Active in Reports: 08/14/2023
Number of Days to Update: 14

Source: Environmental Protection Agency
Telephone: (415) 495-8895
Last EDR Contact: 07/31/2023
Next Scheduled EDR Contact: 10/02/2023
Data Release Frequency: Quarterly

Federal institutional controls / engineering controls registries

LUCIS: Land Use Control Information System

LUCIS contains records of land use control information pertaining to the former Navy Base Realignment and Closure properties.

Date of Government Version: 05/25/2023
Date Data Arrived at EDR: 05/31/2023
Date Made Active in Reports: 07/24/2023
Number of Days to Update: 54

Source: Department of the Navy
Telephone: 843-820-7326
Last EDR Contact: 08/02/2023
Next Scheduled EDR Contact: 11/20/2023
Data Release Frequency: Varies

US ENG CONTROLS: Engineering Controls Sites List

A listing of sites with engineering controls in place. Engineering controls include various forms of caps, building foundations, liners, and treatment methods to create pathway elimination for regulated substances to enter environmental media or effect human health.

Date of Government Version: 05/22/2023
Date Data Arrived at EDR: 05/23/2023
Date Made Active in Reports: 07/24/2023
Number of Days to Update: 62

Source: Environmental Protection Agency
Telephone: 703-603-0695
Last EDR Contact: 05/23/2023
Next Scheduled EDR Contact: 09/04/2023
Data Release Frequency: Varies

US INST CONTROLS: Institutional Controls Sites List

A listing of sites with institutional controls in place. Institutional controls include administrative measures, such as groundwater use restrictions, construction restrictions, property use restrictions, and post remediation care requirements intended to prevent exposure to contaminants remaining on site. Deed restrictions are generally required as part of the institutional controls.

Date of Government Version: 05/22/2023
Date Data Arrived at EDR: 05/23/2023
Date Made Active in Reports: 07/24/2023
Number of Days to Update: 62

Source: Environmental Protection Agency
Telephone: 703-603-0695
Last EDR Contact: 05/23/2023
Next Scheduled EDR Contact: 09/04/2023
Data Release Frequency: Varies

Federal ERNS list

ERNS: Emergency Response Notification System

Emergency Response Notification System. ERNS records and stores information on reported releases of oil and hazardous substances.

Date of Government Version: 06/12/2023
Date Data Arrived at EDR: 06/20/2023
Date Made Active in Reports: 08/14/2023
Number of Days to Update: 55

Source: National Response Center, United States Coast Guard
Telephone: 202-267-2180
Last EDR Contact: 06/20/2023
Next Scheduled EDR Contact: 10/02/2023
Data Release Frequency: Quarterly

Lists of state- and tribal (Superfund) equivalent sites

RESPONSE: State Response Sites

Identifies confirmed release sites where DTSC is involved in remediation, either in a lead or oversight capacity. These confirmed release sites are generally high-priority and high potential risk.

Date of Government Version: 04/24/2023
Date Data Arrived at EDR: 04/25/2023
Date Made Active in Reports: 07/13/2023
Number of Days to Update: 79

Source: Department of Toxic Substances Control
Telephone: 916-323-3400
Last EDR Contact: 07/25/2023
Next Scheduled EDR Contact: 11/06/2023
Data Release Frequency: Quarterly

Lists of state- and tribal hazardous waste facilities

ENVIROSTOR: EnviroStor Database

The Department of Toxic Substances Control's (DTSC's) Site Mitigation and Brownfields Reuse Program's (SMBRP's) EnviroStor database identifes sites that have known contamination or sites for which there may be reasons to investigate further. The database includes the following site types: Federal Superfund sites (National Priorities List (NPL)); State Response, including Military Facilities and State Superfund; Voluntary Cleanup; and School sites. EnviroStor provides similar information to the information that was available in CalSites, and provides additional site information, including, but not limited to, identification of formerly-contaminated properties that have been released for reuse, properties where environmental deed restrictions have been recorded to prevent inappropriate land uses, and risk characterization information that is used to assess potential impacts to public health and the environment at contaminated sites.

Date of Government Version: 04/24/2023
Date Data Arrived at EDR: 04/25/2023
Date Made Active in Reports: 07/13/2023
Number of Days to Update: 79

Source: Department of Toxic Substances Control
Telephone: 916-323-3400
Last EDR Contact: 07/25/2023
Next Scheduled EDR Contact: 11/06/2023
Data Release Frequency: Quarterly

Lists of state and tribal landfills and solid waste disposal facilities

SWF/LF (SWIS): Solid Waste Information System

Active, Closed and Inactive Landfills. SWF/LF records typically contain an inve ntory of solid waste disposal facilities or landfills. These may be active or i nactive facilities or open dumps that failed to meet RCRA Section 4004 criteria for solid waste landfills or disposal sites.

Date of Government Version: 05/08/2023
Date Data Arrived at EDR: 05/08/2023
Date Made Active in Reports: 07/31/2023
Number of Days to Update: 84

Source: Department of Resources Recycling and Recovery
Telephone: 916-341-6320
Last EDR Contact: 08/08/2023
Next Scheduled EDR Contact: 11/20/2023
Data Release Frequency: Quarterly

Lists of state and tribal leaking storage tanks

LUST REG 4: Underground Storage Tank Leak List
Los Angeles, Ventura counties. For more current information, please refer to the State Water Resources Control Board's LUST database.

Date of Government Version: 09/07/2004
Date Data Arrived at EDR: 09/07/2004
Date Made Active in Reports: 10/12/2004
Number of Days to Update: 35

Source: California Regional Water Quality Control Board Los Angeles Region (4)
Telephone: 213-576-6710
Last EDR Contact: 09/06/2011
Next Scheduled EDR Contact: 12/19/2011
Data Release Frequency: No Update Planned

LUST REG 2: Fuel Leak List
Leaking Underground Storage Tank locations. Alameda, Contra Costa, Marin, Napa, San Francisco, San Mateo, Santa Clara, Solano, Sonoma counties.

Date of Government Version: 09/30/2004
Date Data Arrived at EDR: 10/20/2004
Date Made Active in Reports: 11/19/2004
Number of Days to Update: 30

Source: California Regional Water Quality Control Board San Francisco Bay Region (2)
Telephone: 510-622-2433
Last EDR Contact: 09/19/2011
Next Scheduled EDR Contact: 01/02/2012
Data Release Frequency: No Update Planned

LUST REG 6L: Leaking Underground Storage Tank Case Listing
For more current information, please refer to the State Water Resources Control Board's LUST database.

Date of Government Version: 09/09/2003
Date Data Arrived at EDR: 09/10/2003
Date Made Active in Reports: 10/07/2003
Number of Days to Update: 27

Source: California Regional Water Quality Control Board Lahontan Region (6)
Telephone: 530-542-5572
Last EDR Contact: 09/12/2011
Next Scheduled EDR Contact: 12/26/2011
Data Release Frequency: No Update Planned

LUST REG 9: Leaking Underground Storage Tank Report
Orange, Riverside, San Diego counties. For more current information, please refer to the State Water Resources Control Board's LUST database.

Date of Government Version: 03/01/2001
Date Data Arrived at EDR: 04/23/2001
Date Made Active in Reports: 05/21/2001
Number of Days to Update: 28

Source: California Regional Water Quality Control Board San Diego Region (9)
Telephone: 858-637-5595
Last EDR Contact: 09/26/2011
Next Scheduled EDR Contact: 01/09/2012
Data Release Frequency: No Update Planned

LUST: Leaking Underground Fuel Tank Report (GEOTRACKER)
Leaking Underground Storage Tank (LUST) Sites included in GeoTracker. GeoTracker is the Water Boards data management system for sites that impact, or have the potential to impact, water quality in California, with emphasis on groundwater.

Date of Government Version: 03/06/2023
Date Data Arrived at EDR: 03/07/2023
Date Made Active in Reports: 03/30/2023
Number of Days to Update: 23

Source: State Water Resources Control Board
Telephone: see region list
Last EDR Contact: 06/05/2023
Next Scheduled EDR Contact: 09/18/2023
Data Release Frequency: Quarterly

LUST REG 6V: Leaking Underground Storage Tank Case Listing
Leaking Underground Storage Tank locations. Inyo, Kern, Los Angeles, Mono, San Bernardino counties.

Date of Government Version: 06/07/2005
Date Data Arrived at EDR: 06/07/2005
Date Made Active in Reports: 06/29/2005
Number of Days to Update: 22

Source: California Regional Water Quality Control Board Victorville Branch Office (6)
Telephone: 760-241-7365
Last EDR Contact: 09/12/2011
Next Scheduled EDR Contact: 12/26/2011
Data Release Frequency: No Update Planned

LUST REG 1: Active Toxic Site Investigation
Del Norte, Humboldt, Lake, Mendocino, Modoc, Siskiyou, Sonoma, Trinity counties. For more current information, please refer to the State Water Resources Control Board's LUST database.

Date of Government Version: 02/01/2001
Date Data Arrived at EDR: 02/28/2001
Date Made Active in Reports: 03/29/2001
Number of Days to Update: 29

Source: California Regional Water Quality Control Board North Coast (1)
Telephone: 707-570-3769
Last EDR Contact: 08/01/2011
Next Scheduled EDR Contact: 11/14/2011
Data Release Frequency: No Update Planned

LUST REG 5: Leaking Underground Storage Tank Database
Leaking Underground Storage Tank locations. Alameda, Alpine, Amador, Butte, Colusa, Contra Costa, Calveras, El Dorado, Fresno, Glenn, Kern, Kings, Lake, Lassen, Madera, Mariposa, Merced, Modoc, Napa, Nevada, Placer, Plumas, Sacramento, San Joaquin, Shasta, Solano, Stanislaus, Sutter, Tehama, Tulare, Tuolumne, Yolo, Yuba counties.

Date of Government Version: 07/01/2008
Date Data Arrived at EDR: 07/22/2008
Date Made Active in Reports: 07/31/2008
Number of Days to Update: 9

Source: California Regional Water Quality Control Board Central Valley Region (5)
Telephone: 916-464-4834
Last EDR Contact: 07/01/2011
Next Scheduled EDR Contact: 10/17/2011
Data Release Frequency: No Update Planned

LUST REG 7: Leaking Underground Storage Tank Case Listing
Leaking Underground Storage Tank locations. Imperial, Riverside, San Diego, Santa Barbara counties.

Date of Government Version: 02/26/2004
Date Data Arrived at EDR: 02/26/2004
Date Made Active in Reports: 03/24/2004
Number of Days to Update: 27

Source: California Regional Water Quality Control Board Colorado River Basin Region (7)
Telephone: 760-776-8943
Last EDR Contact: 08/01/2011
Next Scheduled EDR Contact: 11/14/2011
Data Release Frequency: No Update Planned

LUST REG 8: Leaking Underground Storage Tanks
California Regional Water Quality Control Board Santa Ana Region (8). For more current information, please refer to the State Water Resources Control Board's LUST database.

Date of Government Version: 02/14/2005
Date Data Arrived at EDR: 02/15/2005
Date Made Active in Reports: 03/28/2005
Number of Days to Update: 41

Source: California Regional Water Quality Control Board Santa Ana Region (8)
Telephone: 909-782-4496
Last EDR Contact: 08/15/2011
Next Scheduled EDR Contact: 11/28/2011
Data Release Frequency: No Update Planned

LUST REG 3: Leaking Underground Storage Tank Database
Leaking Underground Storage Tank locations. Monterey, San Benito, San Luis Obispo, Santa Barbara, Santa Cruz counties.

Date of Government Version: 05/19/2003
Date Data Arrived at EDR: 05/19/2003
Date Made Active in Reports: 06/02/2003
Number of Days to Update: 14

Source: California Regional Water Quality Control Board Central Coast Region (3)
Telephone: 805-542-4786
Last EDR Contact: 07/18/2011
Next Scheduled EDR Contact: 10/31/2011
Data Release Frequency: No Update Planned

INDIAN LUST R7: Leaking Underground Storage Tanks on Indian Land
LUSTs on Indian land in Iowa, Kansas, and Nebraska

Date of Government Version: 04/25/2023
Date Data Arrived at EDR: 05/09/2023
Date Made Active in Reports: 07/14/2023
Number of Days to Update: 66

Source: EPA Region 7
Telephone: 913-551-7003
Last EDR Contact: 07/17/2023
Next Scheduled EDR Contact: 10/30/2023
Data Release Frequency: Varies

INDIAN LUST R8: Leaking Underground Storage Tanks on Indian Land
LUSTs on Indian land in Colorado, Montana, North Dakota, South Dakota, Utah and Wyoming.

Date of Government Version: 04/19/2023
Date Data Arrived at EDR: 05/09/2023
Date Made Active in Reports: 07/14/2023
Number of Days to Update: 66

Source: EPA Region 8
Telephone: 303-312-6271
Last EDR Contact: 07/17/2023
Next Scheduled EDR Contact: 10/30/2023
Data Release Frequency: Varies

INDIAN LUST R9: Leaking Underground Storage Tanks on Indian Land
LUSTs on Indian land in Arizona, California, New Mexico and Nevada

Date of Government Version: 04/19/2023
Date Data Arrived at EDR: 05/09/2023
Date Made Active in Reports: 07/14/2023
Number of Days to Update: 66

Source: Environmental Protection Agency
Telephone: 415-972-3372
Last EDR Contact: 07/17/2023
Next Scheduled EDR Contact: 10/30/2023
Data Release Frequency: Varies

INDIAN LUST R4: Leaking Underground Storage Tanks on Indian Land
LUSTs on Indian land in Florida, Mississippi and North Carolina.

Date of Government Version: 04/20/2023
Date Data Arrived at EDR: 05/09/2023
Date Made Active in Reports: 07/14/2023
Number of Days to Update: 66

Source: EPA Region 4
Telephone: 404-562-8677
Last EDR Contact: 05/09/2023
Next Scheduled EDR Contact: 10/30/2023
Data Release Frequency: Varies

INDIAN LUST R1: Leaking Underground Storage Tanks on Indian Land
A listing of leaking underground storage tank locations on Indian Land.

Date of Government Version: 04/20/2023
Date Data Arrived at EDR: 05/09/2023
Date Made Active in Reports: 07/14/2023
Number of Days to Update: 66

Source: EPA Region 1
Telephone: 617-918-1313
Last EDR Contact: 07/17/2023
Next Scheduled EDR Contact: 10/30/2023
Data Release Frequency: Varies

INDIAN LUST R5: Leaking Underground Storage Tanks on Indian Land
Leaking underground storage tanks located on Indian Land in Michigan, Minnesota and Wisconsin.

Date of Government Version: 04/14/2023
Date Data Arrived at EDR: 05/09/2023
Date Made Active in Reports: 07/14/2023
Number of Days to Update: 66

Source: EPA, Region 5
Telephone: 312-886-7439
Last EDR Contact: 07/17/2023
Next Scheduled EDR Contact: 10/30/2023
Data Release Frequency: Varies

INDIAN LUST R6: Leaking Underground Storage Tanks on Indian Land
LUSTs on Indian land in New Mexico and Oklahoma.

Date of Government Version: 04/26/2023
Date Data Arrived at EDR: 05/09/2023
Date Made Active in Reports: 07/14/2023
Number of Days to Update: 66

Source: EPA Region 6
Telephone: 214-665-6597
Last EDR Contact: 07/17/2023
Next Scheduled EDR Contact: 10/30/2023
Data Release Frequency: Varies

INDIAN LUST R10: Leaking Underground Storage Tanks on Indian Land
LUSTs on Indian land in Alaska, Idaho, Oregon and Washington.

Date of Government Version: 04/20/2023
Date Data Arrived at EDR: 05/09/2023
Date Made Active in Reports: 07/14/2023
Number of Days to Update: 66

Source: EPA Region 10
Telephone: 206-553-2857
Last EDR Contact: 07/17/2023
Next Scheduled EDR Contact: 10/30/2023
Data Release Frequency: Varies

CPS-SLIC: Statewide SLIC Cases (GEOTRACKER)
Cleanup Program Sites (CPS; also known as Site Cleanups [SC] and formerly known as Spills, Leaks, Investigations, and Cleanups [SLIC] sites) included in GeoTracker. GeoTracker is the Water Boards data management system for sites that impact, or have the potential to impact, water quality in California, with emphasis on groundwater.

Date of Government Version: 03/06/2023
Date Data Arrived at EDR: 03/07/2023
Date Made Active in Reports: 03/31/2023
Number of Days to Update: 24

Source: State Water Resources Control Board
Telephone: 866-480-1028
Last EDR Contact: 06/05/2023
Next Scheduled EDR Contact: 09/18/2023
Data Release Frequency: Varies

SLIC REG 1: Active Toxic Site Investigations
The SLIC (Spills, Leaks, Investigations and Cleanup) program is designed to protect and restore water quality from spills, leaks, and similar discharges.

Date of Government Version: 04/03/2003
Date Data Arrived at EDR: 04/07/2003
Date Made Active in Reports: 04/25/2003
Number of Days to Update: 18

Source: California Regional Water Quality Control Board, North Coast Region (1)
Telephone: 707-576-2220
Last EDR Contact: 08/01/2011
Next Scheduled EDR Contact: 11/14/2011
Data Release Frequency: No Update Planned

SLIC REG 2: Spills, Leaks, Investigation & Cleanup Cost Recovery Listing
The SLIC (Spills, Leaks, Investigations and Cleanup) program is designed to protect and restore water quality from spills, leaks, and similar discharges.

Date of Government Version: 09/30/2004
Date Data Arrived at EDR: 10/20/2004
Date Made Active in Reports: 11/19/2004
Number of Days to Update: 30

Source: Regional Water Quality Control Board San Francisco Bay Region (2)
Telephone: 510-286-0457
Last EDR Contact: 09/19/2011
Next Scheduled EDR Contact: 01/02/2012
Data Release Frequency: No Update Planned

SLIC REG 3: Spills, Leaks, Investigation & Cleanup Cost Recovery Listing
The SLIC (Spills, Leaks, Investigations and Cleanup) program is designed to protect and restore water quality from spills, leaks, and similar discharges.

Date of Government Version: 05/18/2006
Date Data Arrived at EDR: 05/18/2006
Date Made Active in Reports: 06/15/2006
Number of Days to Update: 28

Source: California Regional Water Quality Control Board Central Coast Region (3)
Telephone: 805-549-3147
Last EDR Contact: 07/18/2011
Next Scheduled EDR Contact: 10/31/2011
Data Release Frequency: No Update Planned

SLIC REG 4: Spills, Leaks, Investigation & Cleanup Cost Recovery Listing
The SLIC (Spills, Leaks, Investigations and Cleanup) program is designed to protect and restore water quality from spills, leaks, and similar discharges.

Date of Government Version: 11/17/2004
Date Data Arrived at EDR: 11/18/2004
Date Made Active in Reports: 01/04/2005
Number of Days to Update: 47

Source: Region Water Quality Control Board Los Angeles Region (4)
Telephone: 213-576-6600
Last EDR Contact: 07/01/2011
Next Scheduled EDR Contact: 10/17/2011
Data Release Frequency: No Update Planned

SLIC REG 5: Spills, Leaks, Investigation & Cleanup Cost Recovery Listing
The SLIC (Spills, Leaks, Investigations and Cleanup) program is designed to protect and restore water quality from spills, leaks, and similar discharges.

Date of Government Version: 04/01/2005
Date Data Arrived at EDR: 04/05/2005
Date Made Active in Reports: 04/21/2005
Number of Days to Update: 16

Source: Regional Water Quality Control Board Central Valley Region (5)
Telephone: 916-464-3291
Last EDR Contact: 09/12/2011
Next Scheduled EDR Contact: 12/26/2011
Data Release Frequency: No Update Planned

SLIC REG 6V: Spills, Leaks, Investigation & Cleanup Cost Recovery Listing
The SLIC (Spills, Leaks, Investigations and Cleanup) program is designed to protect and restore water quality from spills, leaks, and similar discharges.

Date of Government Version: 05/24/2005
Date Data Arrived at EDR: 05/25/2005
Date Made Active in Reports: 06/16/2005
Number of Days to Update: 22

Source: Regional Water Quality Control Board, Victorville Branch
Telephone: 619-241-6583
Last EDR Contact: 08/15/2011
Next Scheduled EDR Contact: 11/28/2011
Data Release Frequency: No Update Planned

SLIC REG 6L: SLIC Sites
The SLIC (Spills, Leaks, Investigations and Cleanup) program is designed to protect and restore water quality from spills, leaks, and similar discharges.

Date of Government Version: 09/07/2004
Date Data Arrived at EDR: 09/07/2004
Date Made Active in Reports: 10/12/2004
Number of Days to Update: 35

Source: California Regional Water Quality Control Board, Lahontan Region
Telephone: 530-542-5574
Last EDR Contact: 08/15/2011
Next Scheduled EDR Contact: 11/28/2011
Data Release Frequency: No Update Planned

SLIC REG 7: SLIC List
The SLIC (Spills, Leaks, Investigations and Cleanup) program is designed to protect and restore water quality from spills, leaks, and similar discharges.

Date of Government Version: 11/24/2004
Date Data Arrived at EDR: 11/29/2004
Date Made Active in Reports: 01/04/2005
Number of Days to Update: 36

Source: California Regional Quality Control Board, Colorado River Basin Region
Telephone: 760-346-7491
Last EDR Contact: 08/01/2011
Next Scheduled EDR Contact: 11/14/2011
Data Release Frequency: No Update Planned

SLIC REG 8: Spills, Leaks, Investigation & Cleanup Cost Recovery Listing
The SLIC (Spills, Leaks, Investigations and Cleanup) program is designed to protect and restore water quality from spills, leaks, and similar discharges.

Date of Government Version: 04/03/2008
Date Data Arrived at EDR: 04/03/2008
Date Made Active in Reports: 04/14/2008
Number of Days to Update: 11

Source: California Region Water Quality Control Board Santa Ana Region (8)
Telephone: 951-782-3298
Last EDR Contact: 09/12/2011
Next Scheduled EDR Contact: 12/26/2011
Data Release Frequency: No Update Planned

SLIC REG 9: Spills, Leaks, Investigation & Cleanup Cost Recovery Listing
The SLIC (Spills, Leaks, Investigations and Cleanup) program is designed to protect and restore water quality from spills, leaks, and similar discharges.

Date of Government Version: 09/10/2007
Date Data Arrived at EDR: 09/11/2007
Date Made Active in Reports: 09/28/2007
Number of Days to Update: 17

Source: California Regional Water Quality Control Board San Diego Region (9)
Telephone: 858-467-2980
Last EDR Contact: 08/08/2011
Next Scheduled EDR Contact: 11/21/2011
Data Release Frequency: No Update Planned

Lists of state and tribal registered storage tanks

FEMA UST: Underground Storage Tank Listing
A listing of all FEMA owned underground storage tanks.

Date of Government Version: 03/08/2023
Date Data Arrived at EDR: 03/09/2023
Date Made Active in Reports: 05/30/2023
Number of Days to Update: 82

Source: FEMA
Telephone: 202-646-5797
Last EDR Contact: 06/27/2023
Next Scheduled EDR Contact: 10/16/2023
Data Release Frequency: Varies

UST: Active UST Facilities
Active UST facilities gathered from the local regulatory agencies

Date of Government Version: 03/06/2023
Date Data Arrived at EDR: 03/07/2023
Date Made Active in Reports: 05/24/2023
Number of Days to Update: 78

Source: SWRCB
Telephone: 916-341-5851
Last EDR Contact: 06/05/2023
Next Scheduled EDR Contact: 09/18/2023
Data Release Frequency: Semi-Annually

UST CLOSURE: Proposed Closure of Underground Storage Tank (UST) Cases

UST cases that are being considered for closure by either the State Water Resources Control Board or the Executive Director have been posted for a 60-day public comment period. UST Case Closures being proposed for consideration by the State Water Resources Control Board. These are primarily UST cases that meet closure criteria under the decisional framework in State Water Board Resolution No. 92-49 and other Board orders. UST Case Closures proposed for consideration by the Executive Director pursuant to State Water Board Resolution No. 2012-0061. These are cases that meet the criteria of the Low-Threat UST Case Closure Policy. UST Case Closure Review Denials and Approved Orders.

Date of Government Version: 02/23/2023
Date Data Arrived at EDR: 03/07/2023
Date Made Active in Reports: 05/26/2023
Number of Days to Update: 80

Source: State Water Resources Control Board
Telephone: 916-327-7844
Last EDR Contact: 06/02/2023
Next Scheduled EDR Contact: 09/18/2023
Data Release Frequency: Varies

MILITARY UST SITES: Military UST Sites (GEOTRACKER)

Military ust sites

Date of Government Version: 03/06/2023
Date Data Arrived at EDR: 03/07/2023
Date Made Active in Reports: 03/31/2023
Number of Days to Update: 24

Source: State Water Resources Control Board
Telephone: 866-480-1028
Last EDR Contact: 06/05/2023
Next Scheduled EDR Contact: 09/18/2023
Data Release Frequency: Varies

AST: Aboveground Petroleum Storage Tank Facilities

A listing of aboveground storage tank petroleum storage tank locations.

Date of Government Version: 07/06/2016
Date Data Arrived at EDR: 07/12/2016
Date Made Active in Reports: 09/19/2016
Number of Days to Update: 69

Source: California Environmental Protection Agency
Telephone: 916-327-5092
Last EDR Contact: 06/06/2023
Next Scheduled EDR Contact: 09/25/2023
Data Release Frequency: Varies

INDIAN UST R6: Underground Storage Tanks on Indian Land

The Indian Underground Storage Tank (UST) database provides information about underground storage tanks on Indian land in EPA Region 6 (Louisiana, Arkansas, Oklahoma, New Mexico, Texas and 65 Tribes).

Date of Government Version: 04/26/2023
Date Data Arrived at EDR: 05/09/2023
Date Made Active in Reports: 07/14/2023
Number of Days to Update: 66

Source: EPA Region 6
Telephone: 214-665-7591
Last EDR Contact: 07/17/2023
Next Scheduled EDR Contact: 10/30/2023
Data Release Frequency: Varies

INDIAN UST R5: Underground Storage Tanks on Indian Land

The Indian Underground Storage Tank (UST) database provides information about underground storage tanks on Indian land in EPA Region 5 (Michigan, Minnesota and Wisconsin and Tribal Nations).

Date of Government Version: 04/14/2023
Date Data Arrived at EDR: 05/09/2023
Date Made Active in Reports: 07/14/2023
Number of Days to Update: 66

Source: EPA Region 5
Telephone: 312-886-6136
Last EDR Contact: 07/17/2023
Next Scheduled EDR Contact: 10/30/2023
Data Release Frequency: Varies

INDIAN UST R10: Underground Storage Tanks on Indian Land

The Indian Underground Storage Tank (UST) database provides information about underground storage tanks on Indian land in EPA Region 10 (Alaska, Idaho, Oregon, Washington, and Tribal Nations).

Date of Government Version: 04/20/2023
Date Data Arrived at EDR: 05/09/2023
Date Made Active in Reports: 07/14/2023
Number of Days to Update: 66

Source: EPA Region 10
Telephone: 206-553-2857
Last EDR Contact: 07/17/2023
Next Scheduled EDR Contact: 10/30/2023
Data Release Frequency: Varies

INDIAN UST R4: Underground Storage Tanks on Indian Land

The Indian Underground Storage Tank (UST) database provides information about underground storage tanks on Indian land in EPA Region 4 (Alabama, Florida, Georgia, Kentucky, Mississippi, North Carolina, South Carolina, Tennessee and Tribal Nations)

Date of Government Version: 04/20/2023
Date Data Arrived at EDR: 05/09/2023
Date Made Active in Reports: 07/14/2023
Number of Days to Update: 66

Source: EPA Region 4
Telephone: 404-562-9424
Last EDR Contact: 07/17/2023
Next Scheduled EDR Contact: 10/30/2023
Data Release Frequency: Varies

INDIAN UST R1: Underground Storage Tanks on Indian Land

The Indian Underground Storage Tank (UST) database provides information about underground storage tanks on Indian land in EPA Region 1 (Connecticut, Maine, Massachusetts, New Hampshire, Rhode Island, Vermont and ten Tribal Nations).

Date of Government Version: 04/20/2023
Date Data Arrived at EDR: 05/09/2023
Date Made Active in Reports: 07/14/2023
Number of Days to Update: 66

Source: EPA, Region 1
Telephone: 617-918-1313
Last EDR Contact: 07/17/2023
Next Scheduled EDR Contact: 10/30/2023
Data Release Frequency: Varies

INDIAN UST R7: Underground Storage Tanks on Indian Land

The Indian Underground Storage Tank (UST) database provides information about underground storage tanks on Indian land in EPA Region 7 (Iowa, Kansas, Missouri, Nebraska, and 9 Tribal Nations).

Date of Government Version: 04/25/2023
Date Data Arrived at EDR: 05/09/2023
Date Made Active in Reports: 07/14/2023
Number of Days to Update: 66

Source: EPA Region 7
Telephone: 913-551-7003
Last EDR Contact: 07/17/2023
Next Scheduled EDR Contact: 10/30/2023
Data Release Frequency: Varies

INDIAN UST R8: Underground Storage Tanks on Indian Land

The Indian Underground Storage Tank (UST) database provides information about underground storage tanks on Indian land in EPA Region 8 (Colorado, Montana, North Dakota, South Dakota, Utah, Wyoming and 27 Tribal Nations).

Date of Government Version: 04/20/2023
Date Data Arrived at EDR: 05/09/2023
Date Made Active in Reports: 07/14/2023
Number of Days to Update: 66

Source: EPA Region 8
Telephone: 303-312-6137
Last EDR Contact: 07/17/2023
Next Scheduled EDR Contact: 10/30/2023
Data Release Frequency: Varies

INDIAN UST R9: Underground Storage Tanks on Indian Land

The Indian Underground Storage Tank (UST) database provides information about underground storage tanks on Indian land in EPA Region 9 (Arizona, California, Hawaii, Nevada, the Pacific Islands, and Tribal Nations).

Date of Government Version: 04/19/2023
Date Data Arrived at EDR: 05/09/2023
Date Made Active in Reports: 07/14/2023
Number of Days to Update: 66

Source: EPA Region 9
Telephone: 415-972-3368
Last EDR Contact: 07/17/2023
Next Scheduled EDR Contact: 10/30/2023
Data Release Frequency: Varies

Lists of state and tribal voluntary cleanup sites

VCP: Voluntary Cleanup Program Properties

Contains low threat level properties with either confirmed or unconfirmed releases and the project proponents have request that DTSC oversee investigation and/or cleanup activities and have agreed to provide coverage for DTSC's costs.

Date of Government Version: 04/24/2023
Date Data Arrived at EDR: 04/25/2023
Date Made Active in Reports: 07/13/2023
Number of Days to Update: 79

Source: Department of Toxic Substances Control
Telephone: 916-323-3400
Last EDR Contact: 07/25/2023
Next Scheduled EDR Contact: 11/06/2023
Data Release Frequency: Quarterly

INDIAN VCP R7: Voluntary Cleanup Priority Lisitng
A listing of voluntary cleanup priority sites located on Indian Land located in Region 7.

Date of Government Version: 03/20/2008
Date Data Arrived at EDR: 04/22/2008
Date Made Active in Reports: 05/19/2008
Number of Days to Update: 27

Source: EPA, Region 7
Telephone: 913-551-7365
Last EDR Contact: 07/08/2021
Next Scheduled EDR Contact: 07/20/2009
Data Release Frequency: Varies

INDIAN VCP R1: Voluntary Cleanup Priority Listing
A listing of voluntary cleanup priority sites located on Indian Land located in Region 1.

Date of Government Version: 07/27/2015
Date Data Arrived at EDR: 09/29/2015
Date Made Active in Reports: 02/18/2016
Number of Days to Update: 142

Source: EPA, Region 1
Telephone: 617-918-1102
Last EDR Contact: 06/13/2023
Next Scheduled EDR Contact: 10/02/2023
Data Release Frequency: Varies

Lists of state and tribal brownfield sites

BROWNFIELDS: Considered Brownfieds Sites Listing
A listing of sites the SWRCB considers to be Brownfields since these are sites have come to them through the MOA Process.

Date of Government Version: 03/20/2023
Date Data Arrived at EDR: 03/21/2023
Date Made Active in Reports: 06/06/2023
Number of Days to Update: 77

Source: State Water Resources Control Board
Telephone: 916-323-7905
Last EDR Contact: 06/14/2023
Next Scheduled EDR Contact: 10/02/2023
Data Release Frequency: Quarterly

ADDITIONAL ENVIRONMENTAL RECORDS

Local Brownfield lists

US BROWNFIELDS: A Listing of Brownfields Sites
Brownfields are real property, the expansion, redevelopment, or reuse of which may be complicated by the presence or potential presence of a hazardous substance, pollutant, or contaminant. Cleaning up and reinvesting in these properties takes development pressures off of undeveloped, open land, and both improves and protects the environment. Assessment, Cleanup and Redevelopment Exchange System (ACRES) stores information reported by EPA Brownfields grant recipients on brownfields properties assessed or cleaned up with grant funding as well as information on Targeted Brownfields Assessments performed by EPA Regions. A listing of ACRES Brownfield sites is obtained from Cleanups in My Community. Cleanups in My Community provides information on Brownfields properties for which information is reported back to EPA, as well as areas served by Brownfields grant programs.

Date of Government Version: 04/06/2023
Date Data Arrived at EDR: 04/13/2023
Date Made Active in Reports: 04/19/2023
Number of Days to Update: 6

Source: Environmental Protection Agency
Telephone: 202-566-2777
Last EDR Contact: 06/08/2023
Next Scheduled EDR Contact: 09/25/2023
Data Release Frequency: Semi-Annually

Local Lists of Landfill / Solid Waste Disposal Sites

WMUDS/SWAT: Waste Management Unit Database
Waste Management Unit Database System. WMUDS is used by the State Water Resources Control Board staff and the Regional Water Quality Control Boards for program tracking and inventory of waste management units. WMUDS is composed of the following databases: Facility Information, Scheduled Inspections Information, Waste Management Unit Information, SWAT Program Information, SWAT Report Summary Information, SWAT Report Summary Data, Chapter 15 (formerly Subchapter 15) Information, Chapter 15 Monitoring Parameters, TPCA Program Information, RCRA Program Information, Closure Information, and Interested Parties Information.

Date of Government Version: 04/01/2000
Date Data Arrived at EDR: 04/10/2000
Date Made Active in Reports: 05/10/2000
Number of Days to Update: 30

Source: State Water Resources Control Board
Telephone: 916-227-4448
Last EDR Contact: 07/19/2023
Next Scheduled EDR Contact: 11/06/2023
Data Release Frequency: No Update Planned

SWRCY: Recycler Database
A listing of recycling facilities in California.

Date of Government Version: 03/06/2023
Date Data Arrived at EDR: 03/07/2023
Date Made Active in Reports: 05/24/2023
Number of Days to Update: 78

Source: Department of Conservation
Telephone: 916-323-3836
Last EDR Contact: 06/02/2023
Next Scheduled EDR Contact: 09/18/2023
Data Release Frequency: Quarterly

HAULERS: Registered Waste Tire Haulers Listing
A listing of registered waste tire haulers.

Date of Government Version: 11/16/2022
Date Data Arrived at EDR: 11/22/2022
Date Made Active in Reports: 02/13/2023
Number of Days to Update: 83

Source: Integrated Waste Management Board
Telephone: 916-341-6422
Last EDR Contact: 08/02/2023
Next Scheduled EDR Contact: 11/20/2023
Data Release Frequency: Varies

INDIAN ODI: Report on the Status of Open Dumps on Indian Lands
Location of open dumps on Indian land.

Date of Government Version: 12/31/1998
Date Data Arrived at EDR: 12/03/2007
Date Made Active in Reports: 01/24/2008
Number of Days to Update: 52

Source: Environmental Protection Agency
Telephone: 703-308-8245
Last EDR Contact: 07/19/2023
Next Scheduled EDR Contact: 11/06/2023
Data Release Frequency: Varies

ODI: Open Dump Inventory
An open dump is defined as a disposal facility that does not comply with one or more of the Part 257 or Part 258 Subtitle D Criteria.

Date of Government Version: 06/30/1985
Date Data Arrived at EDR: 08/09/2004
Date Made Active in Reports: 09/17/2004
Number of Days to Update: 39

Source: Environmental Protection Agency
Telephone: 800-424-9346
Last EDR Contact: 06/09/2004
Next Scheduled EDR Contact: N/A
Data Release Frequency: No Update Planned

DEBRIS REGION 9: Torres Martinez Reservation Illegal Dump Site Locations
A listing of illegal dump sites location on the Torres Martinez Indian Reservation located in eastern Riverside County and northern Imperial County, California.

Date of Government Version: 01/12/2009
Date Data Arrived at EDR: 05/07/2009
Date Made Active in Reports: 09/21/2009
Number of Days to Update: 137

Source: EPA, Region 9
Telephone: 415-947-4219
Last EDR Contact: 07/11/2023
Next Scheduled EDR Contact: 10/30/2023
Data Release Frequency: No Update Planned

IHS OPEN DUMPS: Open Dumps on Indian Land
A listing of all open dumps located on Indian Land in the United States.

Date of Government Version: 04/01/2014
Date Data Arrived at EDR: 08/06/2014
Date Made Active in Reports: 01/29/2015
Number of Days to Update: 176

Source: Department of Health & Human Serivces, Indian Health Service
Telephone: 301-443-1452
Last EDR Contact: 07/27/2023
Next Scheduled EDR Contact: 11/13/2023
Data Release Frequency: Varies

Local Lists of Hazardous waste / Contaminated Sites

US HIST CDL: National Clandestine Laboratory Register

A listing of clandestine drug lab locations that have been removed from the DEAs National Clandestine Laboratory Register.

Date of Government Version: 05/22/2023
Date Data Arrived at EDR: 05/23/2023
Date Made Active in Reports: 07/10/2023
Number of Days to Update: 48

Source: Drug Enforcement Administration
Telephone: 202-307-1000
Last EDR Contact: 05/23/2023
Next Scheduled EDR Contact: 09/04/2023
Data Release Frequency: No Update Planned

HIST CAL-SITES: Calsites Database

The Calsites database contains potential or confirmed hazardous substance release properties. In 1996, California EPA reevaluated and significantly reduced the number of sites in the Calsites database. No longer updated by the state agency. It has been replaced by ENVIROSTOR.

Date of Government Version: 08/08/2005
Date Data Arrived at EDR: 08/03/2006
Date Made Active in Reports: 08/24/2006
Number of Days to Update: 21

Source: Department of Toxic Substance Control
Telephone: 916-323-3400
Last EDR Contact: 02/23/2009
Next Scheduled EDR Contact: 05/25/2009
Data Release Frequency: No Update Planned

SCH: School Property Evaluation Program

This category contains proposed and existing school sites that are being evaluated by DTSC for possible hazardous materials contamination. In some cases, these properties may be listed in the CalSites category depending on the level of threat to public health and safety or the environment they pose.

Date of Government Version: 04/24/2023
Date Data Arrived at EDR: 04/25/2023
Date Made Active in Reports: 07/13/2023
Number of Days to Update: 79

Source: Department of Toxic Substances Control
Telephone: 916-323-3400
Last EDR Contact: 07/25/2023
Next Scheduled EDR Contact: 11/06/2023
Data Release Frequency: Quarterly

CDL: Clandestine Drug Labs

A listing of drug lab locations. Listing of a location in this database does not indicate that any illegal drug lab materials were or were not present there, and does not constitute a determination that the location either requires or does not require additional cleanup work.

Date of Government Version: 12/31/2020
Date Data Arrived at EDR: 11/30/2022
Date Made Active in Reports: 02/09/2023
Number of Days to Update: 71

Source: Department of Toxic Substances Control
Telephone: 916-255-6504
Last EDR Contact: 07/26/2023
Next Scheduled EDR Contact: 11/13/2023
Data Release Frequency: Varies

TOXIC PITS: Toxic Pits Cleanup Act Sites

Toxic PITS Cleanup Act Sites. TOXIC PITS identifies sites suspected of containing hazardous substances where cleanup has not yet been completed.

Date of Government Version: 07/01/1995
Date Data Arrived at EDR: 08/30/1995
Date Made Active in Reports: 09/26/1995
Number of Days to Update: 27

Source: State Water Resources Control Board
Telephone: 916-227-4364
Last EDR Contact: 01/26/2009
Next Scheduled EDR Contact: 04/27/2009
Data Release Frequency: No Update Planned

CERS HAZ WASTE: California Environmental Reporting System Hazardous Waste

List of sites in the California Environmental Protection Agency (CalEPA) Regulated Site Portal which fall under the Hazardous Chemical Management, Hazardous Waste Onsite Treatment, Household Hazardous Waste Collection, Hazardous Waste Generator, and RCRA LQ HW Generator programs.

Date of Government Version: 04/17/2023
Date Data Arrived at EDR: 04/18/2023
Date Made Active in Reports: 07/11/2023
Number of Days to Update: 84

Source: CalEPA
Telephone: 916-323-2514
Last EDR Contact: 07/18/2023
Next Scheduled EDR Contact: 10/30/2023
Data Release Frequency: Quarterly

US CDL: Clandestine Drug Labs

A listing of clandestine drug lab locations. The U.S. Department of Justice ("the Department") provides this web site as a public service. It contains addresses of some locations where law enforcement agencies reported they found chemicals or other items that indicated the presence of either clandestine drug laboratories or dumpsites. In most cases, the source of the entries is not the Department, and the Department has not verified the entry and does not guarantee its accuracy. Members of the public must verify the accuracy of all entries by, for example, contacting local law enforcement and local health departments.

Date of Government Version: 05/22/2023
Date Data Arrived at EDR: 05/23/2023
Date Made Active in Reports: 07/10/2023
Number of Days to Update: 48

Source: Drug Enforcement Administration
Telephone: 202-307-1000
Last EDR Contact: 05/23/2023
Next Scheduled EDR Contact: 09/04/2023
Data Release Frequency: Quarterly

Local Lists of Registered Storage Tanks

SWEEPS UST: SWEEPS UST Listing

Statewide Environmental Evaluation and Planning System. This underground storage tank listing was updated and maintained by a company contacted by the SWRCB in the early 1990's. The listing is no longer updated or maintained. The local agency is the contact for more information on a site on the SWEEPS list.

Date of Government Version: 06/01/1994
Date Data Arrived at EDR: 07/07/2005
Date Made Active in Reports: 08/11/2005
Number of Days to Update: 35

Source: State Water Resources Control Board
Telephone: N/A
Last EDR Contact: 06/03/2005
Next Scheduled EDR Contact: N/A
Data Release Frequency: No Update Planned

HIST UST: Hazardous Substance Storage Container Database

The Hazardous Substance Storage Container Database is a historical listing of UST sites. Refer to local/county source for current data.

Date of Government Version: 10/15/1990
Date Data Arrived at EDR: 01/25/1991
Date Made Active in Reports: 02/12/1991
Number of Days to Update: 18

Source: State Water Resources Control Board
Telephone: 916-341-5851
Last EDR Contact: 07/26/2001
Next Scheduled EDR Contact: N/A
Data Release Frequency: No Update Planned

SAN FRANCISCO AST: Aboveground Storage Tank Site Listing

Aboveground storage tank sites

Date of Government Version: 04/28/2023
Date Data Arrived at EDR: 04/28/2023
Date Made Active in Reports: 07/14/2023
Number of Days to Update: 77

Source: San Francisco County Department of Public Health
Telephone: 415-252-3896
Last EDR Contact: 07/26/2023
Next Scheduled EDR Contact: 11/13/2023
Data Release Frequency: Varies

CA FID UST: Facility Inventory Database

The Facility Inventory Database (FID) contains a historical listing of active and inactive underground storage tank locations from the State Water Resource Control Board. Refer to local/county source for current data.

Date of Government Version: 10/31/1994
Date Data Arrived at EDR: 09/05/1995
Date Made Active in Reports: 09/29/1995
Number of Days to Update: 24

Source: California Environmental Protection Agency
Telephone: 916-341-5851
Last EDR Contact: 12/28/1998
Next Scheduled EDR Contact: N/A
Data Release Frequency: No Update Planned

CERS TANKS: California Environmental Reporting System (CERS) Tanks
List of sites in the California Environmental Protection Agency (CalEPA) Regulated Site Portal which fall under the Aboveground Petroleum Storage and Underground Storage Tank regulatory programs.

Date of Government Version: 04/17/2023
Date Data Arrived at EDR: 04/18/2023
Date Made Active in Reports: 07/06/2023
Number of Days to Update: 79

Source: California Environmental Protection Agency
Telephone: 916-323-2514
Last EDR Contact: 07/18/2023
Next Scheduled EDR Contact: 10/30/2023
Data Release Frequency: Quarterly

Local Land Records

LIENS: Environmental Liens Listing
A listing of property locations with environmental liens for California where DTSC is a lien holder.

Date of Government Version: 02/23/2023
Date Data Arrived at EDR: 02/24/2023
Date Made Active in Reports: 03/23/2023
Number of Days to Update: 27

Source: Department of Toxic Substances Control
Telephone: 916-323-3400
Last EDR Contact: 06/06/2023
Next Scheduled EDR Contact: 09/11/2023
Data Release Frequency: Varies

LIENS 2: CERCLA Lien Information
A Federal CERCLA ('Superfund') lien can exist by operation of law at any site or property at which EPA has spent Superfund monies. These monies are spent to investigate and address releases and threatened releases of contamination. CERCLIS provides information as to the identity of these sites and properties.

Date of Government Version: 06/22/2023
Date Data Arrived at EDR: 07/06/2023
Date Made Active in Reports: 07/24/2023
Number of Days to Update: 18

Source: Environmental Protection Agency
Telephone: 202-564-6023
Last EDR Contact: 08/02/2023
Next Scheduled EDR Contact: 10/09/2023
Data Release Frequency: Semi-Annually

DEED: Deed Restriction Listing
Site Mitigation and Brownfields Reuse Program Facility Sites with Deed Restrictions & Hazardous Waste Management Program Facility Sites with Deed / Land Use Restriction. The DTSC Site Mitigation and Brownfields Reuse Program (SMBRP) list includes sites cleaned up under the program's oversight and generally does not include current or former hazardous waste facilities that required a hazardous waste facility permit. The list represents deed restrictions that are active. Some sites have multiple deed restrictions. The DTSC Hazardous Waste Management Program (HWMP) has developed a list of current or former hazardous waste facilities that have a recorded land use restriction at the local county recorder's office. The land use restrictions on this list were required by the DTSC HWMP as a result of the presence of hazardous substances that remain on site after the facility (or part of the facility) has been closed or cleaned up. The types of land use restriction include deed notice, deed restriction, or a land use restriction that binds current and future owners.

Date of Government Version: 05/25/2023
Date Data Arrived at EDR: 05/25/2023
Date Made Active in Reports: 08/14/2023
Number of Days to Update: 81

Source: DTSC and SWRCB
Telephone: 916-323-3400
Last EDR Contact: 05/25/2023
Next Scheduled EDR Contact: 09/11/2023
Data Release Frequency: Semi-Annually

Records of Emergency Release Reports

HMIRS: Hazardous Materials Information Reporting System
Hazardous Materials Incident Report System. HMIRS contains hazardous material spill incidents reported to DOT.

Date of Government Version: 03/19/2023
Date Data Arrived at EDR: 03/21/2023
Date Made Active in Reports: 05/30/2023
Number of Days to Update: 70

Source: U.S. Department of Transportation
Telephone: 202-366-4555
Last EDR Contact: 06/20/2023
Next Scheduled EDR Contact: 10/02/2023
Data Release Frequency: Quarterly

CHMIRS: California Hazardous Material Incident Report System

California Hazardous Material Incident Reporting System. CHMIRS contains information on reported hazardous material incidents (accidental releases or spills).

Date of Government Version: 04/15/2023
Date Data Arrived at EDR: 04/28/2023
Date Made Active in Reports: 07/14/2023
Number of Days to Update: 77

Source: Office of Emergency Services
Telephone: 916-845-8400
Last EDR Contact: 07/18/2023
Next Scheduled EDR Contact: 10/30/2023
Data Release Frequency: Semi-Annually

LDS: Land Disposal Sites Listing (GEOTRACKER)

Land Disposal sites (Landfills) included in GeoTracker. GeoTracker is the Water Boards data management system for sites that impact, or have the potential to impact, water quality in California, with emphasis on groundwater.

Date of Government Version: 03/06/2023
Date Data Arrived at EDR: 03/07/2023
Date Made Active in Reports: 03/30/2023
Number of Days to Update: 23

Source: State Water Qualilty Control Board
Telephone: 866-480-1028
Last EDR Contact: 06/05/2023
Next Scheduled EDR Contact: 09/18/2023
Data Release Frequency: Quarterly

MCS: Military Cleanup Sites Listing (GEOTRACKER)

Military sites (consisting of: Military UST sites; Military Privatized sites; and Military Cleanup sites [formerly known as DoD non UST]) included in GeoTracker. GeoTracker is the Water Boards data management system for sites that impact, or have the potential to impact, water quality in California, with emphasis on groundwater.

Date of Government Version: 03/06/2023
Date Data Arrived at EDR: 03/07/2023
Date Made Active in Reports: 03/31/2023
Number of Days to Update: 24

Source: State Water Resources Control Board
Telephone: 866-480-1028
Last EDR Contact: 06/05/2023
Next Scheduled EDR Contact: 09/18/2023
Data Release Frequency: Quarterly

SPILLS 90: SPILLS90 data from FirstSearch

Spills 90 includes those spill and release records available exclusively from FirstSearch databases. Typically, they may include chemical, oil and/or hazardous substance spills recorded after 1990. Duplicate records that are already included in EDR incident and release records are not included in Spills 90.

Date of Government Version: 06/06/2012
Date Data Arrived at EDR: 01/03/2013
Date Made Active in Reports: 02/22/2013
Number of Days to Update: 50

Source: FirstSearch
Telephone: N/A
Last EDR Contact: 01/03/2013
Next Scheduled EDR Contact: N/A
Data Release Frequency: No Update Planned

Other Ascertainable Records

RCRA NonGen / NLR: RCRA - Non Generators / No Longer Regulated

RCRAInfo is EPA's comprehensive information system, providing access to data supporting the Resource Conservation and Recovery Act (RCRA) of 1976 and the Hazardous and Solid Waste Amendments (HSWA) of 1984. The database includes selective information on sites which generate, transport, store, treat and/or dispose of hazardous waste as defined by the Resource Conservation and Recovery Act (RCRA). Non-Generators do not presently generate hazardous waste.

Date of Government Version: 07/24/2023
Date Data Arrived at EDR: 07/31/2023
Date Made Active in Reports: 08/14/2023
Number of Days to Update: 14

Source: Environmental Protection Agency
Telephone: (415) 495-8895
Last EDR Contact: 07/31/2023
Next Scheduled EDR Contact: 10/02/2023
Data Release Frequency: Quarterly

FUDS: Formerly Used Defense Sites

The listing includes locations of Formerly Used Defense Sites properties where the US Army Corps of Engineers is actively working or will take necessary cleanup actions.

Date of Government Version: 05/08/2023
Date Data Arrived at EDR: 05/16/2023
Date Made Active in Reports: 07/10/2023
Number of Days to Update: 55

Source: U.S. Army Corps of Engineers
Telephone: 202-528-4285
Last EDR Contact: 05/16/2023
Next Scheduled EDR Contact: 08/28/2023
Data Release Frequency: Varies

DOD: Department of Defense Sites

This data set consists of federally owned or administered lands, administered by the Department of Defense, that have any area equal to or greater than 640 acres of the United States, Puerto Rico, and the U.S. Virgin Islands.

Date of Government Version: 06/07/2021
Date Data Arrived at EDR: 07/13/2021
Date Made Active in Reports: 03/09/2022
Number of Days to Update: 239

Source: USGS
Telephone: 888-275-8747
Last EDR Contact: 07/10/2023
Next Scheduled EDR Contact: 10/23/2023
Data Release Frequency: Varies

FEDLAND: Federal and Indian Lands

Federally and Indian administrated lands of the United States. Lands included are administrated by: Army Corps of Engineers, Bureau of Reclamation, National Wild and Scenic River, National Wildlife Refuge, Public Domain Land, Wilderness, Wilderness Study Area, Wildlife Management Area, Bureau of Indian Affairs, Bureau of Land Management, Department of Justice, Forest Service, Fish and Wildlife Service, National Park Service.

Date of Government Version: 04/02/2018
Date Data Arrived at EDR: 04/11/2018
Date Made Active in Reports: 11/06/2019
Number of Days to Update: 574

Source: U.S. Geological Survey
Telephone: 888-275-8747
Last EDR Contact: 07/05/2023
Next Scheduled EDR Contact: 10/16/2023
Data Release Frequency: N/A

SCRD DRYCLEANERS: State Coalition for Remediation of Drycleaners Listing

The State Coalition for Remediation of Drycleaners was established in 1998, with support from the U.S. EPA Office of Superfund Remediation and Technology Innovation. It is comprised of representatives of states with established drycleaner remediation programs. Currently the member states are Alabama, Connecticut, Florida, Illinois, Kansas, Minnesota, Missouri, North Carolina, Oregon, South Carolina, Tennessee, Texas, and Wisconsin.

Date of Government Version: 07/30/2021
Date Data Arrived at EDR: 02/03/2023
Date Made Active in Reports: 02/10/2023
Number of Days to Update: 7

Source: Environmental Protection Agency
Telephone: 615-532-8599
Last EDR Contact: 08/01/2023
Next Scheduled EDR Contact: 11/20/2023
Data Release Frequency: Varies

US FIN ASSUR: Financial Assurance Information

All owners and operators of facilities that treat, store, or dispose of hazardous waste are required to provide proof that they will have sufficient funds to pay for the clean up, closure, and post-closure care of their facilities.

Date of Government Version: 06/19/2023
Date Data Arrived at EDR: 06/20/2023
Date Made Active in Reports: 08/14/2023
Number of Days to Update: 55

Source: Environmental Protection Agency
Telephone: 202-566-1917
Last EDR Contact: 06/20/2023
Next Scheduled EDR Contact: 10/02/2023
Data Release Frequency: Quarterly

EPA WATCH LIST: EPA WATCH LIST

EPA maintains a "Watch List" to facilitate dialogue between EPA, state and local environmental agencies on enforcement matters relating to facilities with alleged violations identified as either significant or high priority. Being on the Watch List does not mean that the facility has actually violated the law only that an investigation by EPA or a state or local environmental agency has led those organizations to allege that an unproven violation has in fact occurred. Being on the Watch List does not represent a higher level of concern regarding the alleged violations that were detected, but instead indicates cases requiring additional dialogue between EPA, state and local agencies - primarily because of the length of time the alleged violation has gone unaddressed or unresolved.

Date of Government Version: 08/30/2013
Date Data Arrived at EDR: 03/21/2014
Date Made Active in Reports: 06/17/2014
Number of Days to Update: 88

Source: Environmental Protection Agency
Telephone: 617-520-3000
Last EDR Contact: 07/31/2023
Next Scheduled EDR Contact: 11/13/2023
Data Release Frequency: Quarterly

2020 COR ACTION: 2020 Corrective Action Program List

The EPA has set ambitious goals for the RCRA Corrective Action program by creating the 2020 Corrective Action Universe. This RCRA cleanup baseline includes facilities expected to need corrective action. The 2020 universe contains a wide variety of sites. Some properties are heavily contaminated while others were contaminated but have since been cleaned up. Still others have not been fully investigated yet, and may require little or no remediation. Inclusion in the 2020 Universe does not necessarily imply failure on the part of a facility to meet its RCRA obligations.

Date of Government Version: 09/30/2017
Date Data Arrived at EDR: 05/08/2018
Date Made Active in Reports: 07/20/2018
Number of Days to Update: 73

Source: Environmental Protection Agency
Telephone: 703-308-4044
Last EDR Contact: 08/03/2023
Next Scheduled EDR Contact: 11/13/2023
Data Release Frequency: Varies

TSCA: Toxic Substances Control Act

Toxic Substances Control Act. TSCA identifies manufacturers and importers of chemical substances included on the TSCA Chemical Substance Inventory list. It includes data on the production volume of these substances by plant site.

Date of Government Version: 12/31/2020
Date Data Arrived at EDR: 06/14/2022
Date Made Active in Reports: 03/24/2023
Number of Days to Update: 283

Source: EPA
Telephone: 202-260-5521
Last EDR Contact: 06/16/2023
Next Scheduled EDR Contact: 09/25/2023
Data Release Frequency: Every 4 Years

TRIS: Toxic Chemical Release Inventory System

Toxic Release Inventory System. TRIS identifies facilities which release toxic chemicals to the air, water and land in reportable quantities under SARA Title III Section 313.

Date of Government Version: 12/31/2021
Date Data Arrived at EDR: 02/16/2023
Date Made Active in Reports: 05/02/2023
Number of Days to Update: 75

Source: EPA
Telephone: 202-566-0250
Last EDR Contact: 05/19/2023
Next Scheduled EDR Contact: 08/28/2023
Data Release Frequency: Annually

SSTS: Section 7 Tracking Systems

Section 7 of the Federal Insecticide, Fungicide and Rodenticide Act, as amended (92 Stat. 829) requires all registered pesticide-producing establishments to submit a report to the Environmental Protection Agency by March 1st each year. Each establishment must report the types and amounts of pesticides, active ingredients and devices being produced, and those having been produced and sold or distributed in the past year.

Date of Government Version: 04/17/2023
Date Data Arrived at EDR: 04/18/2023
Date Made Active in Reports: 07/10/2023
Number of Days to Update: 83

Source: EPA
Telephone: 202-564-4203
Last EDR Contact: 07/18/2023
Next Scheduled EDR Contact: 10/30/2023
Data Release Frequency: Annually

ROD: Records Of Decision

Record of Decision. ROD documents mandate a permanent remedy at an NPL (Superfund) site containing technical and health information to aid in the cleanup.

Date of Government Version: 06/22/2023
Date Data Arrived at EDR: 07/06/2023
Date Made Active in Reports: 07/24/2023
Number of Days to Update: 18

Source: EPA
Telephone: 703-416-0223
Last EDR Contact: 08/02/2023
Next Scheduled EDR Contact: 09/11/2023
Data Release Frequency: Annually

RMP: Risk Management Plans

When Congress passed the Clean Air Act Amendments of 1990, it required EPA to publish regulations and guidance for chemical accident prevention at facilities using extremely hazardous substances. The Risk Management Program Rule (RMP Rule) was written to implement Section 112(r) of these amendments. The rule, which built upon existing industry codes and standards, requires companies of all sizes that use certain flammable and toxic substances to develop a Risk Management Program, which includes a(n): Hazard assessment that details the potential effects of an accidental release, an accident history of the last five years, and an evaluation of worst-case and alternative accidental releases; Prevention program that includes safety precautions and maintenance, monitoring, and employee training measures; and Emergency response program that spells out emergency health care, employee training measures and procedures for informing the public and response agencies (e.g the fire department) should an accident occur.

Date of Government Version: 04/27/2022
Date Data Arrived at EDR: 05/04/2022
Date Made Active in Reports: 05/10/2022
Number of Days to Update: 6

Source: Environmental Protection Agency
Telephone: 202-564-8600
Last EDR Contact: 06/12/2023
Next Scheduled EDR Contact: 10/30/2023
Data Release Frequency: Varies

RAATS: RCRA Administrative Action Tracking System

RCRA Administration Action Tracking System. RAATS contains records based on enforcement actions issued under RCRA pertaining to major violators and includes administrative and civil actions brought by the EPA. For administration actions after September 30, 1995, data entry in the RAATS database was discontinued. EPA will retain a copy of the database for historical records. It was necessary to terminate RAATS because a decrease in agency resources made it impossible to continue to update the information contained in the database.

Date of Government Version: 04/17/1995
Date Data Arrived at EDR: 07/03/1995
Date Made Active in Reports: 08/07/1995
Number of Days to Update: 35

Source: EPA
Telephone: 202-564-4104
Last EDR Contact: 06/02/2008
Next Scheduled EDR Contact: 09/01/2008
Data Release Frequency: No Update Planned

PRP: Potentially Responsible Parties

A listing of verified Potentially Responsible Parties

Date of Government Version: 06/22/2023
Date Data Arrived at EDR: 07/06/2023
Date Made Active in Reports: 07/24/2023
Number of Days to Update: 18

Source: EPA
Telephone: 202-564-6023
Last EDR Contact: 08/02/2023
Next Scheduled EDR Contact: 11/13/2023
Data Release Frequency: Quarterly

PADS: PCB Activity Database System

PCB Activity Database. PADS Identifies generators, transporters, commercial storers and/or brokers and disposers of PCB's who are required to notify the EPA of such activities.

Date of Government Version: 03/20/2023
Date Data Arrived at EDR: 04/04/2023
Date Made Active in Reports: 06/09/2023
Number of Days to Update: 66

Source: EPA
Telephone: 202-566-0500
Last EDR Contact: 07/07/2023
Next Scheduled EDR Contact: 10/16/2023
Data Release Frequency: Annually

ICIS: Integrated Compliance Information System

The Integrated Compliance Information System (ICIS) supports the information needs of the national enforcement and compliance program as well as the unique needs of the National Pollutant Discharge Elimination System (NPDES) program.

Date of Government Version: 11/18/2016
Date Data Arrived at EDR: 11/23/2016
Date Made Active in Reports: 02/10/2017
Number of Days to Update: 79

Source: Environmental Protection Agency
Telephone: 202-564-2501
Last EDR Contact: 06/27/2023
Next Scheduled EDR Contact: 10/16/2023
Data Release Frequency: Quarterly

FTTS: FIFRA/ TSCA Tracking System - FIFRA (Federal Insecticide, Fungicide, & Rodenticide Act)/TSCA (Toxic Substances Control Act)
FTTS tracks administrative cases and pesticide enforcement actions and compliance activities related to FIFRA, TSCA and EPCRA (Emergency Planning and Community Right-to-Know Act). To maintain currency, EDR contacts the Agency on a quarterly basis.

Date of Government Version: 04/09/2009
Date Data Arrived at EDR: 04/16/2009
Date Made Active in Reports: 05/11/2009
Number of Days to Update: 25

Source: EPA/Office of Prevention, Pesticides and Toxic Substances
Telephone: 202-566-1667
Last EDR Contact: 08/18/2017
Next Scheduled EDR Contact: 12/04/2017
Data Release Frequency: No Update Planned

FTTS INSP: FIFRA/ TSCA Tracking System - FIFRA (Federal Insecticide, Fungicide, & Rodenticide Act)/TSCA (Toxic Substances Control Act)
A listing of FIFRA/TSCA Tracking System (FTTS) inspections and enforcements.

Date of Government Version: 04/09/2009
Date Data Arrived at EDR: 04/16/2009
Date Made Active in Reports: 05/11/2009
Number of Days to Update: 25

Source: EPA
Telephone: 202-566-1667
Last EDR Contact: 08/18/2017
Next Scheduled EDR Contact: 12/04/2017
Data Release Frequency: No Update Planned

MLTS: Material Licensing Tracking System
MLTS is maintained by the Nuclear Regulatory Commission and contains a list of approximately 8,100 sites which possess or use radioactive materials and which are subject to NRC licensing requirements. To maintain currency, EDR contacts the Agency on a quarterly basis.

Date of Government Version: 03/15/2023
Date Data Arrived at EDR: 03/21/2023
Date Made Active in Reports: 05/30/2023
Number of Days to Update: 70

Source: Nuclear Regulatory Commission
Telephone: 301-415-7169
Last EDR Contact: 07/12/2023
Next Scheduled EDR Contact: 10/30/2023
Data Release Frequency: Quarterly

COAL ASH DOE: Steam-Electric Plant Operation Data
A listing of power plants that store ash in surface ponds.

Date of Government Version: 12/31/2021
Date Data Arrived at EDR: 04/14/2023
Date Made Active in Reports: 07/10/2023
Number of Days to Update: 87

Source: Department of Energy
Telephone: 202-586-8719
Last EDR Contact: 05/25/2023
Next Scheduled EDR Contact: 09/11/2023
Data Release Frequency: Varies

COAL ASH EPA: Coal Combustion Residues Surface Impoundments List
A listing of coal combustion residues surface impoundments with high hazard potential ratings.

Date of Government Version: 01/12/2017
Date Data Arrived at EDR: 03/05/2019
Date Made Active in Reports: 11/11/2019
Number of Days to Update: 251

Source: Environmental Protection Agency
Telephone: N/A
Last EDR Contact: 05/25/2023
Next Scheduled EDR Contact: 09/11/2023
Data Release Frequency: Varies

PCB TRANSFORMER: PCB Transformer Registration Database
The database of PCB transformer registrations that includes all PCB registration submittals.

Date of Government Version: 09/13/2019
Date Data Arrived at EDR: 11/06/2019
Date Made Active in Reports: 02/10/2020
Number of Days to Update: 96

Source: Environmental Protection Agency
Telephone: 202-566-0517
Last EDR Contact: 08/03/2023
Next Scheduled EDR Contact: 11/13/2023
Data Release Frequency: Varies

RADINFO: Radiation Information Database
The Radiation Information Database (RADINFO) contains information about facilities that are regulated by U.S. Environmental Protection Agency (EPA) regulations for radiation and radioactivity.

Date of Government Version: 07/01/2019
Date Data Arrived at EDR: 07/01/2019
Date Made Active in Reports: 09/23/2019
Number of Days to Update: 84

Source: Environmental Protection Agency
Telephone: 202-343-9775
Last EDR Contact: 06/22/2023
Next Scheduled EDR Contact: 10/09/2023
Data Release Frequency: Quarterly

HIST FTTS: FIFRA/TSCA Tracking System Administrative Case Listing

A complete administrative case listing from the FIFRA/TSCA Tracking System (FTTS) for all ten EPA regions. The information was obtained from the National Compliance Database (NCDB). NCDB supports the implementation of FIFRA (Federal Insecticide, Fungicide, and Rodenticide Act) and TSCA (Toxic Substances Control Act). Some EPA regions are now closing out records. Because of that, and the fact that some EPA regions are not providing EPA Headquarters with updated records, it was decided to create a HIST FTTS database. It included records that may not be included in the newer FTTS database updates. This database is no longer updated.

Date of Government Version: 10/19/2006
Date Data Arrived at EDR: 03/01/2007
Date Made Active in Reports: 04/10/2007
Number of Days to Update: 40

Source: Environmental Protection Agency
Telephone: 202-564-2501
Last EDR Contact: 12/17/2007
Next Scheduled EDR Contact: 03/17/2008
Data Release Frequency: No Update Planned

HIST FTTS INSP: FIFRA/TSCA Tracking System Inspection & Enforcement Case Listing

A complete inspection and enforcement case listing from the FIFRA/TSCA Tracking System (FTTS) for all ten EPA regions. The information was obtained from the National Compliance Database (NCDB). NCDB supports the implementation of FIFRA (Federal Insecticide, Fungicide, and Rodenticide Act) and TSCA (Toxic Substances Control Act). Some EPA regions are now closing out records. Because of that, and the fact that some EPA regions are not providing EPA Headquarters with updated records, it was decided to create a HIST FTTS database. It included records that may not be included in the newer FTTS database updates. This database is no longer updated.

Date of Government Version: 10/19/2006
Date Data Arrived at EDR: 03/01/2007
Date Made Active in Reports: 04/10/2007
Number of Days to Update: 40

Source: Environmental Protection Agency
Telephone: 202-564-2501
Last EDR Contact: 12/17/2008
Next Scheduled EDR Contact: 03/17/2008
Data Release Frequency: No Update Planned

DOT OPS: Incident and Accident Data

Department of Transporation, Office of Pipeline Safety Incident and Accident data.

Date of Government Version: 01/02/2020
Date Data Arrived at EDR: 01/28/2020
Date Made Active in Reports: 04/17/2020
Number of Days to Update: 80

Source: Department of Transporation, Office of Pipeline Safety
Telephone: 202-366-4595
Last EDR Contact: 07/25/2023
Next Scheduled EDR Contact: 11/06/2023
Data Release Frequency: Quarterly

CONSENT: Superfund (CERCLA) Consent Decrees

Major legal settlements that establish responsibility and standards for cleanup at NPL (Superfund) sites. Released periodically by United States District Courts after settlement by parties to litigation matters.

Date of Government Version: 03/31/2023
Date Data Arrived at EDR: 04/20/2023
Date Made Active in Reports: 07/10/2023
Number of Days to Update: 81

Source: Department of Justice, Consent Decree Library
Telephone: Varies
Last EDR Contact: 06/27/2023
Next Scheduled EDR Contact: 10/16/2023
Data Release Frequency: Varies

BRS: Biennial Reporting System

The Biennial Reporting System is a national system administered by the EPA that collects data on the generation and management of hazardous waste. BRS captures detailed data from two groups: Large Quantity Generators (LQG) and Treatment, Storage, and Disposal Facilities.

Date of Government Version: 12/31/2021
Date Data Arrived at EDR: 03/09/2023
Date Made Active in Reports: 03/20/2023
Number of Days to Update: 11

Source: EPA/NTIS
Telephone: 800-424-9346
Last EDR Contact: 07/31/2023
Next Scheduled EDR Contact: 10/02/2023
Data Release Frequency: Biennially

INDIAN RESERV: Indian Reservations

This map layer portrays Indian administered lands of the United States that have any area equal to or greater than 640 acres.

Date of Government Version: 12/31/2014
Date Data Arrived at EDR: 07/14/2015
Date Made Active in Reports: 01/10/2017
Number of Days to Update: 546

Source: USGS
Telephone: 202-208-3710
Last EDR Contact: 07/05/2023
Next Scheduled EDR Contact: 10/16/2023
Data Release Frequency: Semi-Annually

FUSRAP: Formerly Utilized Sites Remedial Action Program

DOE established the Formerly Utilized Sites Remedial Action Program (FUSRAP) in 1974 to remediate sites where radioactive contamination remained from Manhattan Project and early U.S. Atomic Energy Commission (AEC) operations.

Date of Government Version: 03/03/2023
Date Data Arrived at EDR: 03/03/2023
Date Made Active in Reports: 06/09/2023
Number of Days to Update: 98

Source: Department of Energy
Telephone: 202-586-3559
Last EDR Contact: 07/26/2023
Next Scheduled EDR Contact: 11/13/2023
Data Release Frequency: Varies

UMTRA: Uranium Mill Tailings Sites

Uranium ore was mined by private companies for federal government use in national defense programs. When the mills shut down, large piles of the sand-like material (mill tailings) remain after uranium has been extracted from the ore. Levels of human exposure to radioactive materials from the piles are low; however, in some cases tailings were used as construction materials before the potential health hazards of the tailings were recognized.

Date of Government Version: 08/30/2019
Date Data Arrived at EDR: 11/15/2019
Date Made Active in Reports: 01/28/2020
Number of Days to Update: 74

Source: Department of Energy
Telephone: 505-845-0011
Last EDR Contact: 08/10/2023
Next Scheduled EDR Contact: 11/27/2023
Data Release Frequency: Varies

LEAD SMELTER 1: Lead Smelter Sites

A listing of former lead smelter site locations.

Date of Government Version: 06/22/2023
Date Data Arrived at EDR: 07/06/2023
Date Made Active in Reports: 07/24/2023
Number of Days to Update: 18

Source: Environmental Protection Agency
Telephone: 703-603-8787
Last EDR Contact: 08/02/2023
Next Scheduled EDR Contact: 10/09/2023
Data Release Frequency: Varies

LEAD SMELTER 2: Lead Smelter Sites

A list of several hundred sites in the U.S. where secondary lead smelting was done from 1931and 1964. These sites may pose a threat to public health through ingestion or inhalation of contaminated soil or dust

Date of Government Version: 04/05/2001
Date Data Arrived at EDR: 10/27/2010
Date Made Active in Reports: 12/02/2010
Number of Days to Update: 36

Source: American Journal of Public Health
Telephone: 703-305-6451
Last EDR Contact: 12/02/2009
Next Scheduled EDR Contact: N/A
Data Release Frequency: No Update Planned

US AIRS (AFS): Aerometric Information Retrieval System Facility Subsystem (AFS)

The database is a sub-system of Aerometric Information Retrieval System (AIRS). AFS contains compliance data on air pollution point sources regulated by the U.S. EPA and/or state and local air regulatory agencies. This information comes from source reports by various stationary sources of air pollution, such as electric power plants, steel mills, factories, and universities, and provides information about the air pollutants they produce. Action, air program, air program pollutant, and general level plant data. It is used to track emissions and compliance data from industrial plants.

Date of Government Version: 10/12/2016
Date Data Arrived at EDR: 10/26/2016
Date Made Active in Reports: 02/03/2017
Number of Days to Update: 100

Source: EPA
Telephone: 202-564-2496
Last EDR Contact: 09/26/2017
Next Scheduled EDR Contact: 01/08/2018
Data Release Frequency: Annually

US AIRS MINOR: Air Facility System Data
A listing of minor source facilities.

Date of Government Version: 10/12/2016
Date Data Arrived at EDR: 10/26/2016
Date Made Active in Reports: 02/03/2017
Number of Days to Update: 100

Source: EPA
Telephone: 202-564-2496
Last EDR Contact: 09/26/2017
Next Scheduled EDR Contact: 01/08/2018
Data Release Frequency: Annually

US MINES: Mines Master Index File
Contains all mine identification numbers issued for mines active or opened since 1971. The data also includes violation information.

Date of Government Version: 05/01/2023
Date Data Arrived at EDR: 05/24/2023
Date Made Active in Reports: 07/24/2023
Number of Days to Update: 61

Source: Department of Labor, Mine Safety and Health Administration
Telephone: 303-231-5959
Last EDR Contact: 05/24/2023
Next Scheduled EDR Contact: 09/04/2023
Data Release Frequency: Semi-Annually

MINES VIOLATIONS: MSHA Violation Assessment Data
Mines violation and assessment information. Department of Labor, Mine Safety & Health Administration.

Date of Government Version: 04/03/2023
Date Data Arrived at EDR: 04/04/2023
Date Made Active in Reports: 06/09/2023
Number of Days to Update: 66

Source: DOL, Mine Safety & Health Admi
Telephone: 202-693-9424
Last EDR Contact: 07/05/2023
Next Scheduled EDR Contact: 09/11/2023
Data Release Frequency: Quarterly

US MINES 2: Ferrous and Nonferrous Metal Mines Database Listing
This map layer includes ferrous (ferrous metal mines are facilities that extract ferrous metals, such as iron ore or molybdenum) and nonferrous (Nonferrous metal mines are facilities that extract nonferrous metals, such as gold, silver, copper, zinc, and lead) metal mines in the United States.

Date of Government Version: 01/07/2022
Date Data Arrived at EDR: 02/24/2023
Date Made Active in Reports: 05/17/2023
Number of Days to Update: 82

Source: USGS
Telephone: 703-648-7709
Last EDR Contact: 05/25/2023
Next Scheduled EDR Contact: 09/04/2023
Data Release Frequency: Varies

US MINES 3: Active Mines & Mineral Plants Database Listing
Active Mines and Mineral Processing Plant operations for commodities monitored by the Minerals Information Team of the USGS.

Date of Government Version: 04/14/2011
Date Data Arrived at EDR: 06/08/2011
Date Made Active in Reports: 09/13/2011
Number of Days to Update: 97

Source: USGS
Telephone: 703-648-7709
Last EDR Contact: 05/25/2023
Next Scheduled EDR Contact: 09/04/2023
Data Release Frequency: Varies

ABANDONED MINES: Abandoned Mines
An inventory of land and water impacted by past mining (primarily coal mining) is maintained by OSMRE to provide information needed to implement the Surface Mining Control and Reclamation Act of 1977 (SMCRA). The inventory contains information on the location, type, and extent of AML impacts, as well as, information on the cost associated with the reclamation of those problems. The inventory is based upon field surveys by State, Tribal, and OSMRE program officials. It is dynamic to the extent that it is modified as new problems are identified and existing problems are reclaimed.

Date of Government Version: 06/13/2023
Date Data Arrived at EDR: 06/14/2023
Date Made Active in Reports: 08/14/2023
Number of Days to Update: 61

Source: Department of Interior
Telephone: 202-208-2609
Last EDR Contact: 06/13/2023
Next Scheduled EDR Contact: 09/18/2023
Data Release Frequency: Quarterly

FINDS: Facility Index System/Facility Registry System

Facility Index System. FINDS contains both facility information and 'pointers' to other sources that contain more detail. EDR includes the following FINDS databases in this report: PCS (Permit Compliance System), AIRS (Aerometric Information Retrieval System), DOCKET (Enforcement Docket used to manage and track information on civil judicial enforcement cases for all environmental statutes), FURS (Federal Underground Injection Control), C-DOCKET (Criminal Docket System used to track criminal enforcement actions for all environmental statutes), FFIS (Federal Facilities Information System), STATE (State Environmental Laws and Statutes), and PADS (PCB Activity Data System).

Date of Government Version: 05/04/2023
Date Data Arrived at EDR: 05/25/2023
Date Made Active in Reports: 07/24/2023
Number of Days to Update: 60

Source: EPA
Telephone: (415) 947-8000
Last EDR Contact: 05/25/2023
Next Scheduled EDR Contact: 09/11/2023
Data Release Frequency: Quarterly

DOCKET HWC: Hazardous Waste Compliance Docket Listing

A complete list of the Federal Agency Hazardous Waste Compliance Docket Facilities.

Date of Government Version: 05/06/2021
Date Data Arrived at EDR: 05/21/2021
Date Made Active in Reports: 08/11/2021
Number of Days to Update: 82

Source: Environmental Protection Agency
Telephone: 202-564-0527
Last EDR Contact: 05/17/2023
Next Scheduled EDR Contact: 09/04/2023
Data Release Frequency: Varies

ECHO: Enforcement & Compliance History Information

ECHO provides integrated compliance and enforcement information for about 800,000 regulated facilities nationwide.

Date of Government Version: 03/25/2023
Date Data Arrived at EDR: 03/31/2023
Date Made Active in Reports: 06/09/2023
Number of Days to Update: 70

Source: Environmental Protection Agency
Telephone: 202-564-2280
Last EDR Contact: 06/29/2023
Next Scheduled EDR Contact: 10/16/2023
Data Release Frequency: Quarterly

UXO: Unexploded Ordnance Sites

A listing of unexploded ordnance site locations

Date of Government Version: 11/09/2021
Date Data Arrived at EDR: 10/20/2022
Date Made Active in Reports: 01/10/2023
Number of Days to Update: 82

Source: Department of Defense
Telephone: 703-704-1564
Last EDR Contact: 07/06/2023
Next Scheduled EDR Contact: 10/23/2023
Data Release Frequency: Varies

FUELS PROGRAM: EPA Fuels Program Registered Listing

This listing includes facilities that are registered under the Part 80 (Code of Federal Regulations) EPA Fuels Programs. All companies now are required to submit new and updated registrations.

Date of Government Version: 05/15/2023
Date Data Arrived at EDR: 05/17/2023
Date Made Active in Reports: 07/10/2023
Number of Days to Update: 54

Source: EPA
Telephone: 800-385-6164
Last EDR Contact: 05/17/2023
Next Scheduled EDR Contact: 08/28/2023
Data Release Frequency: Quarterly

PFAS NPL: Superfund Sites with PFAS Detections Information

EPA's Office of Land and Emergency Management and EPA Regional Offices maintain data describing what is known about site investigations, contamination, and remedial actions under the Comprehensive Environmental Response, Compensation, and Liability Act (CERCLA) where PFAS is present in the environment.

Date of Government Version: 06/07/2023
Date Data Arrived at EDR: 06/08/2023
Date Made Active in Reports: 06/09/2023
Number of Days to Update: 1

Source: Environmental Protection Agency
Telephone: 703-603-8895
Last EDR Contact: 07/05/2023
Next Scheduled EDR Contact: 10/16/2023
Data Release Frequency: Varies

PFAS FEDERAL SITES: Federal Sites PFAS Information

Several federal entities, such as the federal Superfund program, Department of Defense, National Aeronautics and Space Administration, Department of Transportation, and Department of Energy provided information for sites with known or suspected detections at federal facilities.

Date of Government Version: 03/30/2023
Date Data Arrived at EDR: 03/30/2023
Date Made Active in Reports: 04/07/2023
Number of Days to Update: 8

Source: Environmental Protection Agency
Telephone: 202-272-0167
Last EDR Contact: 07/05/2023
Next Scheduled EDR Contact: 10/16/2023
Data Release Frequency: Varies

PFAS TSCA: PFAS Manufacture and Imports Information

EPA issued the Chemical Data Reporting (CDR) Rule under the Toxic Substances Control Act (TSCA) and requires chemical manufacturers and facilities that manufacture or import chemical substances to report data to EPA. EPA publishes non-confidential business information (non-CBI) and includes descriptive information about each site, corporate parent, production volume, other manufacturing information, and processing and use information.

Date of Government Version: 03/30/2023
Date Data Arrived at EDR: 03/30/2023
Date Made Active in Reports: 06/09/2023
Number of Days to Update: 71

Source: Environmental Protection Agency
Telephone: 202-272-0167
Last EDR Contact: 07/05/2023
Next Scheduled EDR Contact: 10/16/2023
Data Release Frequency: Varies

PFAS RCRA MANIFEST: PFAS Transfers Identified In the RCRA Database Listing

To work around the lack of PFAS waste codes in the RCRA database, EPA developed the PFAS Transfers dataset by mining e-Manifest records containing at least one of these common PFAS keywords: PFAS, PFOA, PFOS, PERFL, AFFF, GENX, GEN-X (plus the VT waste codes). These keywords were searched for in the following text fields: Manifest handling instructions (MANIFEST_HANDLING_INSTR), Non-hazardous waste description (NON_HAZ_WASTE_DESCRIPTION), DOT printed information (DOT_PRINTED_INFORMATION), Waste line handling instructions (WASTE_LINE_HANDLING_INSTR), Waste residue comments (WASTE_RESIDUE_COMMENTS).

Date of Government Version: 03/30/2023
Date Data Arrived at EDR: 03/30/2023
Date Made Active in Reports: 05/02/2023
Number of Days to Update: 33

Source: Environmental Protection Agency
Telephone: 202-272-0167
Last EDR Contact: 07/05/2023
Next Scheduled EDR Contact: 10/16/2023
Data Release Frequency: Varies

PFAS ATSDR: PFAS Contamination Site Location Listing

PFAS contamination site locations from the Department of Health & Human Services, Center for Disease Control & Prevention. ATSDR is involved at a number of PFAS-related sites, either directly or through assisting state and federal partners. As of now, most sites are related to drinking water contamination connected with PFAS production facilities or fire training areas where aqueous film-forming firefighting foam (AFFF) was regularly used.

Date of Government Version: 06/24/2020
Date Data Arrived at EDR: 03/17/2021
Date Made Active in Reports: 11/08/2022
Number of Days to Update: 601

Source: Department of Health & Human Services
Telephone: 202-741-5770
Last EDR Contact: 07/19/2023
Next Scheduled EDR Contact: 11/06/2023
Data Release Frequency: Varies

PFAS WQP: Ambient Environmental Sampling for PFAS

The Water Quality Portal (WQP) is a part of a modernized repository storing ambient sampling data for all environmental media and tissue samples. A wide range of federal, state, tribal and local governments, academic and non-governmental organizations and individuals submit project details and sampling results to this public repository. The information is commonly used for research and assessments of environmental quality.

Date of Government Version: 03/30/2023
Date Data Arrived at EDR: 03/30/2023
Date Made Active in Reports: 05/02/2023
Number of Days to Update: 33

Source: Environmental Protection Agency
Telephone: 202-272-0167
Last EDR Contact: 07/05/2023
Next Scheduled EDR Contact: 10/16/2023
Data Release Frequency: Varies

PFAS NPDES: Clean Water Act Discharge Monitoring Information

Any discharger of pollutants to waters of the United States from a point source must have a National Pollutant Discharge Elimination System (NPDES) permit. The process for obtaining limits involves the regulated entity (permittee) disclosing releases in a NPDES permit application and the permitting authority (typically the state but sometimes EPA) deciding whether to require monitoring or monitoring with limits. Caveats and Limitations: Less than half of states have required PFAS monitoring for at least one of their permittees and fewer states have established PFAS effluent limits for permittees. New rulemakings have been initiated that may increase the number of facilities monitoring for PFAS in the future.

Date of Government Version: 03/30/2023
Date Data Arrived at EDR: 03/30/2023
Date Made Active in Reports: 04/07/2023
Number of Days to Update: 8

Source: Environmental Protection Agency
Telephone: 202-272-0167
Last EDR Contact: 07/05/2023
Next Scheduled EDR Contact: 10/16/2023
Data Release Frequency: Varies

PFAS ECHO: Facilities in Industries that May Be Handling PFAS Listing

Regulators and the public have expressed interest in knowing which regulated entities may be using PFAS. EPA has developed a dataset from various sources that show which industries may be handling PFAS. Approximately 120,000 facilities subject to federal environmental programs have operated or currently operate in industry sectors with processes that may involve handling and/or release of PFAS.

Date of Government Version: 03/30/2023
Date Data Arrived at EDR: 03/30/2023
Date Made Active in Reports: 04/03/2023
Number of Days to Update: 4

Source: Environmental Protection Agency
Telephone: 202-272-0167
Last EDR Contact: 07/05/2023
Next Scheduled EDR Contact: 10/16/2023
Data Release Frequency: Varies

PFAS ECHO FIRE TRAINING: Facilities in Industries that May Be Handling PFAS Listing

A list of fire training sites was added to the Industry Sectors dataset using a keyword search on the permitted facilitys name to identify sites where fire-fighting foam may have been used in training exercises. Additionally, you may view an example spreadsheet of the subset of fire training facility data, as well as the keywords used in selecting or deselecting a facility for the subset. as well as the keywords used in selecting or deselecting a facility for the subset. These keywords were tested to maximize accuracy in selecting facilities that may use fire-fighting foam in training exercises, however, due to the lack of a required reporting field in the data systems for designating fire training sites, this methodology may not identify all fire training sites or may potentially misidentify them.

Date of Government Version: 03/30/2023
Date Data Arrived at EDR: 03/30/2023
Date Made Active in Reports: 04/03/2023
Number of Days to Update: 4

Source: Environmental Protection Agency
Telephone: 202-272-0167
Last EDR Contact: 07/05/2023
Next Scheduled EDR Contact: 10/16/2023
Data Release Frequency: Varies

PFAS PART 139 AIRPORT: All Certified Part 139 Airports PFAS Information Listing

Since July 1, 2006, all certified part 139 airports are required to have fire-fighting foam onsite that meet military specifications (MIL-F-24385) (14 CFR 139.317). To date, these military specification fire-fighting foams are fluorinated and have been historically used for training and extinguishing. The 2018 FAA Reauthorization Act has a provision stating that no later than October 2021, FAA shall not require the use of fluorinated AFFF. This provision does not prohibit the use of fluorinated AFFF at Part 139 civilian airports; it only prohibits FAA from mandating its use. The Federal Aviation Administration?s document AC 150/5210-6D - Aircraft Fire Extinguishing Agents provides guidance on Aircraft Fire Extinguishing Agents, which includes Aqueous Film Forming Foam (AFFF).

Date of Government Version: 03/30/2023
Date Data Arrived at EDR: 03/30/2023
Date Made Active in Reports: 04/03/2023
Number of Days to Update: 4

Source: Environmental Protection Agency
Telephone: 202-272-0167
Last EDR Contact: 07/05/2023
Next Scheduled EDR Contact: 10/16/2023
Data Release Frequency: Varies

AQUEOUS FOAM NRC: Aqueous Foam Related Incidents Listing

The National Response Center (NRC) serves as an emergency call center that fields initial reports for pollution and railroad incidents and forwards that information to appropriate federal/state agencies for response. The spreadsheets posted to the NRC website contain initial incident data that has not been validated or investigated by a federal/state response agency. Response center calls from 1990 to the most recent complete calendar year where there was indication of Aqueous Film Forming Foam (AFFF) usage are included in this dataset. NRC calls may reference AFFF usage in the ?Material Involved? or ?Incident Description? fields.

Date of Government Version: 04/27/2023
Date Data Arrived at EDR: 04/27/2023
Date Made Active in Reports: 05/02/2023
Number of Days to Update: 5

Source: Environmental Protection Agency
Telephone: 202-272-0167
Last EDR Contact: 07/06/2023
Next Scheduled EDR Contact: 10/16/2023
Data Release Frequency: Varies

PFAS: PFAS Contamination Site Location Listing

A listing of PFAS contaminated sites included in the GeoTracker database.

Date of Government Version: 03/06/2023
Date Data Arrived at EDR: 03/07/2023
Date Made Active in Reports: 05/05/2023
Number of Days to Update: 59

Source: State Water Resources Control Board
Telephone: 866-480-1028
Last EDR Contact: 06/02/2023
Next Scheduled EDR Contact: 09/18/2023
Data Release Frequency: Varies

AQUEOUS FOAM: Former Fire Training Facility Assessments Listing

Airports shown on this list are those believed to use Aqueous Film Forming Foam (AFFF), and certified by the Federal Aviation Administration (FAA) under Title 14, Code of Federal Regulations (CFR), Part 139 (14 CFR Part 139). This list was created by SWRCB using information available from the FAA. Location points shown are from the latitude and longitude listed on the FAA airport master record.

Date of Government Version: 03/06/2023
Date Data Arrived at EDR: 03/07/2023
Date Made Active in Reports: 05/23/2023
Number of Days to Update: 77

Source: State Water Resources Control Board
Telephone: 916-341-5455
Last EDR Contact: 06/02/2023
Next Scheduled EDR Contact: 09/18/2023
Data Release Frequency: Varies

CA BOND EXP. PLAN: Bond Expenditure Plan

Department of Health Services developed a site-specific expenditure plan as the basis for an appropriation of Hazardous Substance Cleanup Bond Act funds. It is not updated.

Date of Government Version: 01/01/1989
Date Data Arrived at EDR: 07/27/1994
Date Made Active in Reports: 08/02/1994
Number of Days to Update: 6

Source: Department of Health Services
Telephone: 916-255-2118
Last EDR Contact: 05/31/1994
Next Scheduled EDR Contact: N/A
Data Release Frequency: No Update Planned

CORTESE: "Cortese" Hazardous Waste & Substances Sites List

The sites for the list are designated by the State Water Resource Control Board (LUST), the Integrated Waste Board (SWF/LS), and the Department of Toxic Substances Control (Cal-Sites).

Date of Government Version: 03/20/2023
Date Data Arrived at EDR: 03/21/2023
Date Made Active in Reports: 06/06/2023
Number of Days to Update: 77

Source: CAL EPA/Office of Emergency Information
Telephone: 916-323-3400
Last EDR Contact: 06/14/2023
Next Scheduled EDR Contact: 10/02/2023
Data Release Frequency: Quarterly

CUPA LIVERMORE-PLEASANTON: CUPA Facility Listing
list of facilities associated with the various CUPA programs in Livermore-Pleasanton

Date of Government Version: 03/31/2023
Date Data Arrived at EDR: 05/08/2023
Date Made Active in Reports: 07/31/2023
Number of Days to Update: 84

Source: Livermore-Pleasanton Fire Department
Telephone: 925-454-2361
Last EDR Contact: 08/10/2023
Next Scheduled EDR Contact: 11/20/2023
Data Release Frequency: Varies

DRYCLEAN SAN DIEGO CO DIST: San Diego County Air Pollution Control District Drycleaner Facility Listing
A listing of drycleaner facility locations, for the San Diego County Air Pollution Control District.

Date of Government Version: 02/01/2019
Date Data Arrived at EDR: 05/01/2019
Date Made Active in Reports: 05/01/2023
Number of Days to Update: 1461

Source: San Diego County Air Pollution Control District
Telephone: 858-586-2616
Last EDR Contact: 08/08/2023
Next Scheduled EDR Contact: 09/11/2023
Data Release Frequency: Varies

DRYCLEAN SOUTH COAST: South Coast Air Quality Management District Drycleaner Listing
A listing of dry cleaners in the South Coast Air Quality Management District

Date of Government Version: 05/17/2023
Date Data Arrived at EDR: 05/18/2023
Date Made Active in Reports: 08/09/2023
Number of Days to Update: 83

Source: South Coast Air Quality Management District
Telephone: 909-396-3211
Last EDR Contact: 05/17/2023
Next Scheduled EDR Contact: 09/04/2023
Data Release Frequency: Varies

DRYCLEAN SACRAMENTO METO DIST: Sacramento Metropolitan Air Quality Management DistrictDrycleaner Facility Listing
A listing of drycleaner facility locations, for the Sacramento Metropolitan Air Quality Management District.

Date of Government Version: 04/25/2023
Date Data Arrived at EDR: 04/28/2023
Date Made Active in Reports: 07/19/2023
Number of Days to Update: 82

Source: Sacramento Metropolitan Air Quality Management District
Telephone: 916-874-3958
Last EDR Contact: 07/17/2023
Next Scheduled EDR Contact: 09/11/2023
Data Release Frequency: Varies

DRYCLEAN GLENN CO DIST: Glenn County Air Pollution Control District Drycleaner Facility Listing
A listing of drycleaner facility locations, for the Glenn County Air Pollution Control District.

Date of Government Version: 05/02/2023
Date Data Arrived at EDR: 05/03/2023
Date Made Active in Reports: 07/25/2023
Number of Days to Update: 83

Source: Glenn County Air Pollution Control District
Telephone: 530-934-6500
Last EDR Contact: 05/03/2023
Next Scheduled EDR Contact: 09/11/2023
Data Release Frequency: Varies

DRYCLEAN SANTA BARB CO DIST: Santa Barbara County Air Pollution Control District Drycleaner Facility Listing
A listing of drycleaner facility locations, for the Santa Barbara County Air Pollution Control District.

Date of Government Version: 02/19/2019
Date Data Arrived at EDR: 04/17/2019
Date Made Active in Reports: 05/01/2023
Number of Days to Update: 1475

Source: Santa Barbara County Air Pollution Control District
Telephone: 805-961-8867
Last EDR Contact: 04/25/2023
Next Scheduled EDR Contact: 09/11/2023
Data Release Frequency: Varies

DRYCLEAN SAN JOAQ VAL DIST: San Joaquin Valley Air Pollution Control District District Drycleaner Facility Listing
A listing of drycleaner facility locations, for the San Joaquin Valley Air Pollution Control District.

Date of Government Version: 05/01/2019
Date Data Arrived at EDR: 05/03/2019
Date Made Active in Reports: 05/01/2023
Number of Days to Update: 1459

Source: San Joaquin Valley Air Pollution Control District
Telephone: 559-230-6001
Last EDR Contact: 05/11/2023
Next Scheduled EDR Contact: 09/11/2023
Data Release Frequency: Varies

DRYCLEAN SAN LUIS OB CO DIST: San Luis Obispo County Air Pollution Control District Drycleaner Facility Listing
A listing of drycleaner facility locations, for the San Luis Obispo County Air Pollution Control District.

Date of Government Version: 04/23/2019
Date Data Arrived at EDR: 04/25/2019
Date Made Active in Reports: 05/01/2023
Number of Days to Update: 1467

Source: San Luis Obispo County Air Pollution Control District
Telephone: 805-781-5756
Last EDR Contact: 07/25/2023
Next Scheduled EDR Contact: 09/11/2023
Data Release Frequency: Varies

DRYCLEAN TEHAMA CO DIST: Tehama County Air Pollution Control District Drycleaner Facility Listing
A listing of drycleaner facility locations, for the Tehama County Air Pollution Control District.

Date of Government Version: 04/24/2019
Date Data Arrived at EDR: 04/24/2019
Date Made Active in Reports: 05/01/2023
Number of Days to Update: 1468

Source: Tehama County Air Pollution Control District
Telephone: 530-527-3717
Last EDR Contact: 04/25/2023
Next Scheduled EDR Contact: 09/11/2023
Data Release Frequency: Varies

DRYCLEAN AMADOR: Amador Air District Drycleaner Facility Listing
A listing of drycleaner facility locations, for the Amador Air Quality Management District

Date of Government Version: 04/26/2023
Date Data Arrived at EDR: 04/27/2023
Date Made Active in Reports: 07/13/2023
Number of Days to Update: 77

Source: Amador Air Quality Management District
Telephone: 209-257-0112
Last EDR Contact: 04/24/2023
Next Scheduled EDR Contact: 09/11/2023
Data Release Frequency: Varies

DRYCLEAN FEATHER RIVER DIST: Feather River Air Quality Management District Drycleaner Facility Listing
A listing of drycleaner facility locations, for the Feather River Air Quality Management District.

Date of Government Version: 03/08/2023
Date Data Arrived at EDR: 03/09/2023
Date Made Active in Reports: 06/05/2023
Number of Days to Update: 88

Source: Feather River Air Quality Management District
Telephone: 530-634-7659
Last EDR Contact: 06/08/2023
Next Scheduled EDR Contact: 06/12/2023
Data Release Frequency: Varies

DRYCLEANERS: Cleaner Facilities
A list of drycleaner related facilities that have EPA ID numbers. These are facilities with certain SIC codes: power laundries, family and commercial; garment pressing and cleaner's agents; linen supply; coin-operated laundries and cleaning; drycleaning plants, except rugs; carpet and upholster cleaning; industrial launderers; laundry and garment services.

Date of Government Version: 08/27/2021
Date Data Arrived at EDR: 09/01/2021
Date Made Active in Reports: 11/19/2021
Number of Days to Update: 79

Source: Department of Toxic Substance Control
Telephone: 916-327-4498
Last EDR Contact: 07/19/2023
Next Scheduled EDR Contact: 09/11/2023
Data Release Frequency: Annually

DRYCLEAN VENTURA CO DIST: Drycleaner Facility Listing
A listing of drycleaner facility locations, for the Ventura County Air Pollution Control District.

Date of Government Version: 04/16/2019
Date Data Arrived at EDR: 04/17/2019
Date Made Active in Reports: 05/01/2023
Number of Days to Update: 1475

Source: Ventura County Air Pollution Control District
Telephone: 805-645-1421
Last EDR Contact: 07/25/2023
Next Scheduled EDR Contact: 09/11/2023
Data Release Frequency: Varies

DRYCLEAN AVAQMD: Antelope Valley Air Quality Management District Drycleaner Listing
A listing of dry cleaners in the Antelope Valley Air Quality Management District.

Date of Government Version: 05/22/2023
Date Data Arrived at EDR: 05/24/2023
Date Made Active in Reports: 08/14/2023
Number of Days to Update: 82

Source: Antelope Valley Air Quality Management District
Telephone: 661-723-8070
Last EDR Contact: 05/23/2023
Next Scheduled EDR Contact: 09/11/2023
Data Release Frequency: Varies

DRYCLEAN PLACER CO DIST: Placer County Air Quality Management District Drycleaner Facility Listing
A listing of drycleaner facility locations, for the Placer County Air Quality Management District.

Date of Government Version: 05/15/2023
Date Data Arrived at EDR: 05/17/2023
Date Made Active in Reports: 08/14/2023
Number of Days to Update: 89

Source: Placer County Air Quality Management District
Telephone: 530-745-2335
Last EDR Contact: 05/11/2023
Next Scheduled EDR Contact: 09/11/2023
Data Release Frequency: Varies

DRYCLEAN NO SONOMA CO DIST: Norther Sonoma County County Air Pollution Control District Drycleaner Facility Listing
A listing of drycleaner facility locations, for the Northern Sonoma County Air Pollution Control District.,

Date of Government Version: 04/17/2019
Date Data Arrived at EDR: 04/17/2019
Date Made Active in Reports: 05/01/2023
Number of Days to Update: 1475

Source: Santa Barbara County Air Pollution Control District
Telephone: 707-433-5911
Last EDR Contact: 04/25/2023
Next Scheduled EDR Contact: 09/11/2023
Data Release Frequency: Varies

DRYCLEAN EAST KERN DIST: Eastern Kern Air Pollution Control District District Drycleaner Facility Listing
A listing of drycleaner facility locations, for the Eastern Kern Air Pollution Control District.

Date of Government Version: 01/12/2023
Date Data Arrived at EDR: 04/26/2023
Date Made Active in Reports: 07/14/2023
Number of Days to Update: 79

Source: Eastern Kern Air Pollution Control District
Telephone: 661-862-9684
Last EDR Contact: 04/25/2023
Next Scheduled EDR Contact: 09/11/2023
Data Release Frequency: Varies

DRYCLEAN BAY AREA DIST: Bay Area Air Quality Management District Drycleaner Facility Listing
Bay Area Air Quality Management District Drycleaner Facility Listing.

Date of Government Version: 02/20/2019
Date Data Arrived at EDR: 05/30/2019
Date Made Active in Reports: 05/01/2023
Number of Days to Update: 1432

Source: Bay Area Air Quality Management District
Telephone: 415-516-1916
Last EDR Contact: 07/25/2023
Next Scheduled EDR Contact: 09/11/2023
Data Release Frequency: Varies

DRYCLEAN BUTTE CO DIST: Butte County Air Quality Management DistrictDrycleaner Facility Listing
Butte County Air Quality Management DistrictDrycleaner Facility Listing.

Date of Government Version: 12/31/2018
Date Data Arrived at EDR: 04/23/2019
Date Made Active in Reports: 05/01/2023
Number of Days to Update: 1469

Source: Butte County Air Quality Management District
Telephone: 530-332-9400
Last EDR Contact: 07/13/2023
Next Scheduled EDR Contact: 09/11/2023
Data Release Frequency: Varies

DRYCLEAN CALAVERAS CO DIST: Calaveras County Environmental Management Agency Drycleaner Facility Listing
A listing of drycleaner facility locations, for the Calaveras County Environmental Management Agency.

Date of Government Version: 06/17/2019
Date Data Arrived at EDR: 06/19/2019
Date Made Active in Reports: 05/01/2023
Number of Days to Update: 1412

Source: Calaveras County Environmental Management Agency
Telephone: 209-754-6399
Last EDR Contact: 04/24/2023
Next Scheduled EDR Contact: 09/16/2019
Data Release Frequency: Varies

DRYCLEAN IMPERIAL CO DIST: Imperial County Air Pollution Control District Drycleaner Facility Listing
A listing of drycleaner facility locations, for the Imperial County Air Pollution Control District

Date of Government Version: 04/25/2023
Date Data Arrived at EDR: 04/26/2023
Date Made Active in Reports: 07/14/2023
Number of Days to Update: 79

Source: Imperial County Air Pollution Control District
Telephone: 442-265-1800
Last EDR Contact: 04/25/2023
Next Scheduled EDR Contact: 09/11/2023
Data Release Frequency: Varies

DRYCLEAN MENDO CO DIST: Mendocino County Air Quality Management District Drycleaner Facility Listing
A listing of drycleaner facility locations, for the Mendocino County Air Quality Management District.

Date of Government Version: 04/27/2023
Date Data Arrived at EDR: 04/28/2023
Date Made Active in Reports: 07/14/2023
Number of Days to Update: 77

Source: Mendocino County Air Quality Management District
Telephone: 707-463-4354
Last EDR Contact: 04/25/2023
Next Scheduled EDR Contact: 09/11/2023
Data Release Frequency: Varies

DRYCLEAN GRANT: Grant Recipients List
Assembly Bill 998 (AB 998) established the Non-Toxic Dry Cleaning Incentive Program to provide financial assistance to the dry cleaning industry to switch from systems using perchloroethylene (Perc), an identified toxic air contaminant and potential human carcinogen, to non-toxic and non-smog forming alternatives.

Date of Government Version: 12/31/2020
Date Data Arrived at EDR: 02/04/2021
Date Made Active in Reports: 05/01/2023
Number of Days to Update: 816

Source: California Air Resources Board
Telephone: 916-323-0006
Last EDR Contact: 07/24/2023
Next Scheduled EDR Contact: 11/06/2023
Data Release Frequency: Varies

DRYCLEAN MOJAVE DESERT DIST: Mojave Desert Air Quality Management District Drycleaner Facility Listing
A listing of drycleaner facility locations, for the Mojave Desert Air Quality Management District.

Date of Government Version: 04/26/2023
Date Data Arrived at EDR: 04/27/2023
Date Made Active in Reports: 07/14/2023
Number of Days to Update: 78

Source: Mojave Desert Air Quality Management District
Telephone: 760-245-1661
Last EDR Contact: 04/25/2023
Next Scheduled EDR Contact: 09/11/2023
Data Release Frequency: Varies

DRYCLEAN LAKE CO DIST: Lake County Air Quality Management District Drycleaner Facility Listing
A listing of drycleaner facility locations, for the Lake County Air Quality Management District,

Date of Government Version: 04/29/2019
Date Data Arrived at EDR: 05/07/2019
Date Made Active in Reports: 05/01/2023
Number of Days to Update: 1455

Source: Lake County Air Quality Management District
Telephone: 707-263-7000
Last EDR Contact: 05/11/2023
Next Scheduled EDR Contact: 09/11/2023
Data Release Frequency: Varies

DRYCLEAN MONTEREY BAY DIST: Monterey Bay Air Quality Management District Drycleaner Facility Listing
A listing of drycleaner facility locations, for the Monterey Bay Air Quality Management District.

Date of Government Version: 04/25/2023
Date Data Arrived at EDR: 04/26/2023
Date Made Active in Reports: 07/14/2023
Number of Days to Update: 79

Source: Monterey Bay Air Quality Management District
Telephone: 831-647-9411
Last EDR Contact: 04/25/2023
Next Scheduled EDR Contact: 09/11/2023
Data Release Frequency: Varies

DRYCLEAN SHASTA CO DIST: Shasta County Air Quality Management District District Drycleaner Facility Listing
A listing of drycleaner facility locations, for the Shasta County Air Quality Management District.

Date of Government Version: 04/26/2023
Date Data Arrived at EDR: 04/27/2023
Date Made Active in Reports: 07/14/2023
Number of Days to Update: 78

Source: Shasta County Air Quality Management District
Telephone: 530-225-5674
Last EDR Contact: 04/25/2023
Next Scheduled EDR Contact: 09/11/2023
Data Release Frequency: Varies

DRYCLEAN NO COAST UNIFIED DIST: North Coast Unified Air Quality Management District Drycleaner Facility Listing
A listing of drycleaner facility locations, for the North Coast Unified Air Quality Management District.

Date of Government Version: 11/30/2016
Date Data Arrived at EDR: 04/19/2019
Date Made Active in Reports: 05/01/2023
Number of Days to Update: 1473

Source: North Coast Unified Air Quality Management District
Telephone: 707-443-3093
Last EDR Contact: 04/25/2023
Next Scheduled EDR Contact: 09/11/2023
Data Release Frequency: Varies

DRYCLEAN YOLO-SOLANO DIST: Yolo-Solano Air Quality Management District Drycleaner Facility Listing
A listing of drycleaner facility locations, for the Yolo-Solano Air Quality Management District.

Date of Government Version: 04/25/2023
Date Data Arrived at EDR: 04/27/2023
Date Made Active in Reports: 07/14/2023
Number of Days to Update: 78

Source: Yolo-Solano Air Quality Management District
Telephone: 530-757-3650
Last EDR Contact: 04/25/2023
Next Scheduled EDR Contact: 09/11/2023
Data Release Frequency: Varies

DRYCLEAN NO SIERRA DIST: Northern Sierra Air Quality Management District Drycleaner Facility Listing
A listing of drycleaner facility locations, for the Northern Sierra Air Quality Management District,

Date of Government Version: 05/07/2019
Date Data Arrived at EDR: 05/07/2019
Date Made Active in Reports: 05/01/2023
Number of Days to Update: 1455

Source: Northern Sierra Air Quality Management District
Telephone: 530-274-9350
Last EDR Contact: 04/25/2023
Next Scheduled EDR Contact: 09/11/2023
Data Release Frequency: Varies

EMI: Emissions Inventory Data
Toxics and criteria pollutant emissions data collected by the ARB and local air pollution agencies.

Date of Government Version: 12/31/2020
Date Data Arrived at EDR: 06/13/2022
Date Made Active in Reports: 08/30/2022
Number of Days to Update: 78

Source: California Air Resources Board
Telephone: 916-322-2990
Last EDR Contact: 06/09/2023
Next Scheduled EDR Contact: 09/25/2023
Data Release Frequency: Varies

ENF: Enforcement Action Listing
A listing of Water Board Enforcement Actions. Formal is everything except Oral/Verbal Communication, Notice of Violation, Expedited Payment Letter, and Staff Enforcement Letter.

Date of Government Version: 04/17/2023
Date Data Arrived at EDR: 04/18/2023
Date Made Active in Reports: 07/06/2023
Number of Days to Update: 79

Source: State Water Resoruces Control Board
Telephone: 916-445-9379
Last EDR Contact: 07/18/2023
Next Scheduled EDR Contact: 10/30/2023
Data Release Frequency: Varies

Financial Assurance 1: Financial Assurance Information Listing
Financial Assurance information

Date of Government Version: 01/11/2023
Date Data Arrived at EDR: 01/17/2023
Date Made Active in Reports: 04/04/2023
Number of Days to Update: 77

Source: Department of Toxic Substances Control
Telephone: 916-255-3628
Last EDR Contact: 06/28/2023
Next Scheduled EDR Contact: 10/30/2023
Data Release Frequency: Varies

Financial Assurance 2: Financial Assurance Information Listing
A listing of financial assurance information for solid waste facilities. Financial assurance is intended to ensure that resources are available to pay for the cost of closure, post-closure care, and corrective measures if the owner or operator of a regulated facility is unable or unwilling to pay.

Date of Government Version: 02/06/2023
Date Data Arrived at EDR: 02/15/2023
Date Made Active in Reports: 05/09/2023
Number of Days to Update: 83

Source: California Integrated Waste Management Board
Telephone: 916-341-6066
Last EDR Contact: 08/02/2023
Next Scheduled EDR Contact: 11/20/2023
Data Release Frequency: Varies

ICE: Inspection, Compliance and Enforcement
Contains data pertaining to the Permitted Facilities with Inspections / Enforcements sites tracked in Envirostor.

Date of Government Version: 05/15/2023
Date Data Arrived at EDR: 05/16/2023
Date Made Active in Reports: 08/09/2023
Number of Days to Update: 85

Source: Department of Toxic Subsances Control
Telephone: 877-786-9427
Last EDR Contact: 08/14/2023
Next Scheduled EDR Contact: 11/27/2023
Data Release Frequency: Quarterly

HIST CORTESE: Hazardous Waste & Substance Site List
The sites for the list are designated by the State Water Resource Control Board [LUST], the Integrated Waste Board [SWF/LS], and the Department of Toxic Substances Control [CALSITES]. This listing is no longer updated by the state agency.

Date of Government Version: 04/01/2001
Date Data Arrived at EDR: 01/22/2009
Date Made Active in Reports: 04/08/2009
Number of Days to Update: 76

Source: Department of Toxic Substances Control
Telephone: 916-323-3400
Last EDR Contact: 01/22/2009
Next Scheduled EDR Contact: N/A
Data Release Frequency: No Update Planned

HWP: EnviroStor Permitted Facilities Listing
Detailed information on permitted hazardous waste facilities and corrective action ("cleanups") tracked in EnviroStor.

Date of Government Version: 05/15/2023
Date Data Arrived at EDR: 05/16/2023
Date Made Active in Reports: 08/09/2023
Number of Days to Update: 85

Source: Department of Toxic Substances Control
Telephone: 916-323-3400
Last EDR Contact: 08/14/2023
Next Scheduled EDR Contact: 11/27/2023
Data Release Frequency: Quarterly

HWT: Registered Hazardous Waste Transporter Database
A listing of hazardous waste transporters. In California, unless specifically exempted, it is unlawful for any person to transport hazardous wastes unless the person holds a valid registration issued by DTSC. A hazardous waste transporter registration is valid for one year and is assigned a unique registration number.

Date of Government Version: 04/03/2023
Date Data Arrived at EDR: 04/04/2023
Date Made Active in Reports: 06/27/2023
Number of Days to Update: 84

Source: Department of Toxic Substances Control
Telephone: 916-440-7145
Last EDR Contact: 06/29/2023
Next Scheduled EDR Contact: 10/16/2023
Data Release Frequency: Quarterly

HAZNET: Facility and Manifest Data
Facility and Manifest Data. The data is extracted from the copies of hazardous waste manifests received each year by the DTSC. The annual volume of manifests is typically 700,000 - 1,000,000 annually, representing approximately 350,000 - 500,000 shipments. Data are from the manifests submitted without correction, and therefore many contain some invalid values for data elements such as generator ID, TSD ID, waste category, and disposal method. This database begins with calendar year 1993.

Date of Government Version: 12/31/2021
Date Data Arrived at EDR: 07/05/2022
Date Made Active in Reports: 09/19/2022
Number of Days to Update: 76

Source: California Environmental Protection Agency
Telephone: 916-255-1136
Last EDR Contact: 07/07/2023
Next Scheduled EDR Contact: 10/16/2023
Data Release Frequency: Annually

MINES: Mines Site Location Listing
A listing of mine site locations from the Office of Mine Reclamation.

Date of Government Version: 03/06/2023
Date Data Arrived at EDR: 03/07/2023
Date Made Active in Reports: 05/23/2023
Number of Days to Update: 77

Source: Department of Conservation
Telephone: 916-322-1080
Last EDR Contact: 06/02/2023
Next Scheduled EDR Contact: 09/18/2023
Data Release Frequency: Quarterly

MWMP: Medical Waste Management Program Listing
The Medical Waste Management Program (MWMP) ensures the proper handling and disposal of medical waste by permitting and inspecting medical waste Offsite Treatment Facilities (PDF) and Transfer Stations (PDF) throughout the state. MWMP also oversees all Medical Waste Transporters.

Date of Government Version: 01/09/2023
Date Data Arrived at EDR: 02/28/2023
Date Made Active in Reports: 05/17/2023
Number of Days to Update: 78

Source: Department of Public Health
Telephone: 916-558-1784
Last EDR Contact: 05/25/2023
Next Scheduled EDR Contact: 09/11/2023
Data Release Frequency: Varies

NPDES: NPDES Permits Listing
A listing of NPDES permits, including stormwater.

Date of Government Version: 05/08/2023
Date Data Arrived at EDR: 05/08/2023
Date Made Active in Reports: 07/31/2023
Number of Days to Update: 84

Source: State Water Resources Control Board
Telephone: 916-445-9379
Last EDR Contact: 08/08/2023
Next Scheduled EDR Contact: 11/20/2023
Data Release Frequency: Quarterly

PEST LIC: Pesticide Regulation Licenses Listing
A listing of licenses and certificates issued by the Department of Pesticide Regulation. The DPR issues licenses and/or certificates to: Persons and businesses that apply or sell pesticides; Pest control dealers and brokers; Persons who advise on agricultural pesticide applications.

Date of Government Version: 02/27/2023
Date Data Arrived at EDR: 02/28/2023
Date Made Active in Reports: 05/22/2023
Number of Days to Update: 83

Source: Department of Pesticide Regulation
Telephone: 916-445-4038
Last EDR Contact: 05/25/2023
Next Scheduled EDR Contact: 09/11/2023
Data Release Frequency: Quarterly

PROC: Certified Processors Database
A listing of certified processors.

Date of Government Version: 03/06/2023
Date Data Arrived at EDR: 03/07/2023
Date Made Active in Reports: 03/31/2023
Number of Days to Update: 24

Source: Department of Conservation
Telephone: 916-323-3836
Last EDR Contact: 06/02/2023
Next Scheduled EDR Contact: 09/18/2023
Data Release Frequency: Quarterly

NOTIFY 65: Proposition 65 Records
Listings of all Proposition 65 incidents reported to counties by the State Water Resources Control Board and the Regional Water Quality Control Board. This database is no longer updated by the reporting agency.

Date of Government Version: 03/09/2023
Date Data Arrived at EDR: 03/10/2023
Date Made Active in Reports: 05/24/2023
Number of Days to Update: 75

Source: State Water Resources Control Board
Telephone: 916-445-3846
Last EDR Contact: 06/06/2023
Next Scheduled EDR Contact: 09/25/2023
Data Release Frequency: No Update Planned

SAN JOSE HAZMAT: Hazardous Material Facilities
Hazardous material facilities, including underground storage tank sites.

Date of Government Version: 11/03/2020
Date Data Arrived at EDR: 11/05/2020
Date Made Active in Reports: 01/26/2021
Number of Days to Update: 82

Source: City of San Jose Fire Department
Telephone: 408-535-7694
Last EDR Contact: 07/26/2023
Next Scheduled EDR Contact: 11/13/2023
Data Release Frequency: Annually

SANTA CRUZ CO SITE MITI: Site Mitigation Listing
Sites may become contaminated with toxic chemicals through illegal dumping or disposal, from leaking underground storage tanks, or through industrial or commercial activities.The goal of the site mitigation program is to protect the public health and the environment while facilitating completion of contaminated site clean-up projects in a timely manner.

Date of Government Version: 12/03/2018
Date Data Arrived at EDR: 06/23/2023
Date Made Active in Reports: 07/13/2023
Number of Days to Update: 20

Source: Santa Cruz Environmental Health Services
Telephone: 831-454-2761
Last EDR Contact: 08/09/2023
Next Scheduled EDR Contact: 11/27/2023
Data Release Frequency: Varies

UIC: UIC Listing
A listing of wells identified as underground injection wells, in the California Oil and Gas Wells database.

Date of Government Version: 03/06/2023
Date Data Arrived at EDR: 03/07/2023
Date Made Active in Reports: 03/31/2023
Number of Days to Update: 24

Source: Deaprtment of Conservation
Telephone: 916-445-2408
Last EDR Contact: 06/02/2023
Next Scheduled EDR Contact: 09/18/2023
Data Release Frequency: Varies

UIC GEO: Underground Injection Control Sites (GEOTRACKER)
Underground control injection sites

Date of Government Version: 03/06/2023
Date Data Arrived at EDR: 03/07/2023
Date Made Active in Reports: 03/31/2023
Number of Days to Update: 24

Source: State Water Resource Control Board
Telephone: 866-480-1028
Last EDR Contact: 06/05/2023
Next Scheduled EDR Contact: 09/18/2023
Data Release Frequency: Varies

WASTEWATER PITS: Oil Wastewater Pits Listing
Water officials discovered that oil producers have been dumping chemical-laden wastewater into hundreds of unlined pits that are operating without proper permits. Inspections completed by the Central Valley Regional Water Quality Control Board revealed the existence of previously unidentified waste sites. The water boards review found that more than one-third of the region's active disposal pits are operating without permission.

Date of Government Version: 02/11/2021
Date Data Arrived at EDR: 07/01/2021
Date Made Active in Reports: 09/29/2021
Number of Days to Update: 90

Source: RWQCB, Central Valley Region
Telephone: 559-445-5577
Last EDR Contact: 07/07/2023
Next Scheduled EDR Contact: 10/16/2023
Data Release Frequency: Varies

WDS: Waste Discharge System
Sites which have been issued waste discharge requirements.

Date of Government Version: 06/19/2007
Date Data Arrived at EDR: 06/20/2007
Date Made Active in Reports: 06/29/2007
Number of Days to Update: 9

Source: State Water Resources Control Board
Telephone: 916-341-5227
Last EDR Contact: 08/09/2023
Next Scheduled EDR Contact: 11/27/2023
Data Release Frequency: No Update Planned

WIP: Well Investigation Program Case List
Well Investigation Program case in the San Gabriel and San Fernando Valley area.

Date of Government Version: 07/03/2009
Date Data Arrived at EDR: 07/21/2009
Date Made Active in Reports: 08/03/2009
Number of Days to Update: 13

Source: Los Angeles Water Quality Control Board
Telephone: 213-576-6726
Last EDR Contact: 06/13/2023
Next Scheduled EDR Contact: 10/02/2023
Data Release Frequency: No Update Planned

MILITARY PRIV SITES: Military Privatized Sites (GEOTRACKER)
Military privatized sites

Date of Government Version: 03/06/2023
Date Data Arrived at EDR: 03/07/2023
Date Made Active in Reports: 03/31/2023
Number of Days to Update: 24

Source: State Water Resources Control Board
Telephone: 866-480-1028
Last EDR Contact: 06/05/2023
Next Scheduled EDR Contact: 09/18/2023
Data Release Frequency: Varies

PROJECT: Project Sites (GEOTRACKER)
Projects sites

Date of Government Version: 03/06/2023
Date Data Arrived at EDR: 03/07/2023
Date Made Active in Reports: 03/31/2023
Number of Days to Update: 24

Source: State Water Resources Control Board
Telephone: 866-480-1028
Last EDR Contact: 06/05/2023
Next Scheduled EDR Contact: 09/18/2023
Data Release Frequency: Varies

WDR: Waste Discharge Requirements Listing
In general, the Waste Discharge Requirements (WDRs) Program (sometimes also referred to as the "Non Chapter 15 (Non 15) Program") regulates point discharges that are exempt pursuant to Subsection 20090 of Title 27 and not subject to the Federal Water Pollution Control Act. Exemptions from Title 27 may be granted for nine categories of discharges (e.g., sewage, wastewater, etc.) that meet, and continue to meet, the preconditions listed for each specific exemption. The scope of the WDRs Program also includes the discharge of wastes classified as inert, pursuant to section 20230 of Title 27.

Date of Government Version: 03/06/2023
Date Data Arrived at EDR: 03/07/2023
Date Made Active in Reports: 05/24/2023
Number of Days to Update: 78

Source: State Water Resources Control Board
Telephone: 916-341-5810
Last EDR Contact: 06/02/2023
Next Scheduled EDR Contact: 09/18/2023
Data Release Frequency: Quarterly

CIWQS: California Integrated Water Quality System
The California Integrated Water Quality System (CIWQS) is a computer system used by the State and Regional Water Quality Control Boards to track information about places of environmental interest, manage permits and other orders, track inspections, and manage violations and enforcement activities.

Date of Government Version: 05/25/2023
Date Data Arrived at EDR: 05/25/2023
Date Made Active in Reports: 08/14/2023
Number of Days to Update: 81

Source: State Water Resources Control Board
Telephone: 866-794-4977
Last EDR Contact: 05/25/2023
Next Scheduled EDR Contact: 09/11/2023
Data Release Frequency: Varies

CERS: CalEPA Regulated Site Portal Data
The CalEPA Regulated Site Portal database combines data about environmentally regulated sites and facilities in California into a single database. It combines data from a variety of state and federal databases, and provides an overview of regulated activities across the spectrum of environmental programs for any given location in California. These activities include hazardous materials and waste, state and federal cleanups, impacted ground and surface waters, and toxic materials

Date of Government Version: 04/17/2023
Date Data Arrived at EDR: 04/18/2023
Date Made Active in Reports: 07/06/2023
Number of Days to Update: 79

Source: California Environmental Protection Agency
Telephone: 916-323-2514
Last EDR Contact: 07/18/2023
Next Scheduled EDR Contact: 10/30/2023
Data Release Frequency: Varies

NON-CASE INFO: Non-Case Information Sites (GEOTRACKER)
Non-Case Information sites

Date of Government Version: 03/06/2023
Date Data Arrived at EDR: 03/07/2023
Date Made Active in Reports: 03/31/2023
Number of Days to Update: 24

Source: State Water Resources Control Board
Telephone: 866-480-1028
Last EDR Contact: 06/05/2023
Next Scheduled EDR Contact: 09/18/2023
Data Release Frequency: Varies

OTHER OIL GAS: Other Oil & Gas Projects Sites (GEOTRACKER)
Other Oil & Gas Projects sites

Date of Government Version: 03/06/2023
Date Data Arrived at EDR: 03/07/2023
Date Made Active in Reports: 03/31/2023
Number of Days to Update: 24

Source: State Water Resources Control Board
Telephone: 866-480-1028
Last EDR Contact: 06/05/2023
Next Scheduled EDR Contact: 09/18/2023
Data Release Frequency: Varies

PROD WATER PONDS: Produced Water Ponds Sites (GEOTRACKER)
Produced water ponds sites

Date of Government Version: 03/06/2023
Date Data Arrived at EDR: 03/07/2023
Date Made Active in Reports: 03/31/2023
Number of Days to Update: 24

Source: State Water Resources Control Board
Telephone: 866-480-1028
Last EDR Contact: 06/05/2023
Next Scheduled EDR Contact: 09/18/2023
Data Release Frequency: Varies

SAMPLING POINT: Sampling Point ? Public Sites (GEOTRACKER)
Sampling point - public sites

Date of Government Version: 03/06/2023
Date Data Arrived at EDR: 03/07/2023
Date Made Active in Reports: 03/31/2023
Number of Days to Update: 24

Source: State Water Resources Control Board
Telephone: 866-480-1028
Last EDR Contact: 06/05/2023
Next Scheduled EDR Contact: 09/18/2023
Data Release Frequency: Varies

WELL STIM PROJ: Well Stimulation Project (GEOTRACKER)
Includes areas of groundwater monitoring plans, a depiction of the monitoring network, and the facilities, boundaries, and subsurface characteristics of the oilfield and the features (oil and gas wells, produced water ponds, UIC wells, water supply wells, etc?) being monitored

Date of Government Version: 03/06/2023
Date Data Arrived at EDR: 03/07/2023
Date Made Active in Reports: 03/31/2023
Number of Days to Update: 24

Source: State Water Resources Control Board
Telephone: 866-480-1028
Last EDR Contact: 06/05/2023
Next Scheduled EDR Contact: 09/18/2023
Data Release Frequency: Varies

HWTS: Hazardous Waste Tracking System
DTSC maintains the Hazardous Waste Tracking System that stores ID number information since the early 1980s and manifest data since 1993. The system collects both manifest copies from the generator and destination facility.

Date of Government Version: 04/13/2023
Date Data Arrived at EDR: 04/18/2023
Date Made Active in Reports: 07/10/2023
Number of Days to Update: 83

Source: Department of Toxic Substances Control
Telephone: 916-324-2444
Last EDR Contact: 06/27/2023
Next Scheduled EDR Contact: 10/16/2023
Data Release Frequency: Varies

PCS: Permit Compliance System

PCS is a computerized management information system that contains data on National Pollutant Discharge Elimination System (NPDES) permit holding facilities. PCS tracks the permit, compliance, and enforcement status of NPDES facilities.

Date of Government Version: 07/14/2011
Date Data Arrived at EDR: 08/05/2011
Date Made Active in Reports: 09/29/2011
Number of Days to Update: 55

Source: EPA, Office of Water
Telephone: 202-564-2496
Last EDR Contact: 06/27/2023
Next Scheduled EDR Contact: 10/16/2023
Data Release Frequency: No Update Planned

MINES MRDS: Mineral Resources Data System

Mineral Resources Data System

Date of Government Version: 08/23/2022
Date Data Arrived at EDR: 11/22/2022
Date Made Active in Reports: 02/28/2023
Number of Days to Update: 98

Source: USGS
Telephone: 703-648-6533
Last EDR Contact: 05/25/2023
Next Scheduled EDR Contact: 09/04/2023
Data Release Frequency: Varies

PFAS TRIS: List of PFAS Added to the TRI

Section 7321 of the National Defense Authorization Act for Fiscal Year 2020 (NDAA) immediately added certain per- and polyfluoroalkyl substances (PFAS) to the list of chemicals covered by the Toxics Release Inventory (TRI) under Section 313 of the Emergency Planning and Community Right-to-Know Act (EPCRA) and provided a framework for additional PFAS to be added to TRI on an annual basis.

Date of Government Version: 06/07/2023
Date Data Arrived at EDR: 06/08/2023
Date Made Active in Reports: 06/09/2023
Number of Days to Update: 1

Source: Environmental Protection Agency
Telephone: 202-566-0250
Last EDR Contact: 07/05/2023
Next Scheduled EDR Contact: 10/16/2023
Data Release Frequency: Varies

PCS ENF: Enforcement data

No description is available for this data

Date of Government Version: 12/31/2014
Date Data Arrived at EDR: 02/05/2015
Date Made Active in Reports: 03/06/2015
Number of Days to Update: 29

Source: EPA
Telephone: 202-564-2497
Last EDR Contact: 06/27/2023
Next Scheduled EDR Contact: 10/16/2023
Data Release Frequency: Varies

EDR HIGH RISK HISTORICAL RECORDS

EDR Exclusive Records

EDR MGP: EDR Proprietary Manufactured Gas Plants

The EDR Proprietary Manufactured Gas Plant Database includes records of coal gas plants (manufactured gas plants) compiled by EDR's researchers. Manufactured gas sites were used in the United States from the 1800's to 1950's to produce a gas that could be distributed and used as fuel. These plants used whale oil, rosin, coal, or a mixture of coal, oil, and water that also produced a significant amount of waste. Many of the byproducts of the gas production, such as coal tar (oily waste containing volatile and non-volatile chemicals), sludges, oils and other compounds are potentially hazardous to human health and the environment. The byproduct from this process was frequently disposed of directly at the plant site and can remain or spread slowly, serving as a continuous source of soil and groundwater contamination.

Date of Government Version: N/A
Date Data Arrived at EDR: N/A
Date Made Active in Reports: N/A
Number of Days to Update: N/A

Source: EDR, Inc.
Telephone: N/A
Last EDR Contact: N/A
Next Scheduled EDR Contact: N/A
Data Release Frequency: No Update Planned

EDR Hist Auto: EDR Exclusive Historical Auto Stations

EDR has searched selected national collections of business directories and has collected listings of potential gas station/filling station/service station sites that were available to EDR researchers. EDR's review was limited to those categories of sources that might, in EDR's opinion, include gas station/filling station/service station establishments. The categories reviewed included, but were not limited to gas, gas station, gasoline station, filling station, auto, automobile repair, auto service station, service station, etc. This database falls within a category of information EDR classifies as "High Risk Historical Records", or HRHR. EDR's HRHR effort presents unique and sometimes proprietary data about past sites and operations that typically create environmental concerns, but may not show up in current government records searches.

Date of Government Version: N/A
Date Data Arrived at EDR: N/A
Date Made Active in Reports: N/A
Number of Days to Update: N/A

Source: EDR, Inc.
Telephone: N/A
Last EDR Contact: N/A
Next Scheduled EDR Contact: N/A
Data Release Frequency: Varies

EDR Hist Cleaner: EDR Exclusive Historical Cleaners

EDR has searched selected national collections of business directories and has collected listings of potential dry cleaner sites that were available to EDR researchers. EDR's review was limited to those categories of sources that might, in EDR's opinion, include dry cleaning establishments. The categories reviewed included, but were not limited to dry cleaners, cleaners, laundry, laundromat, cleaning/laundry, wash & dry etc. This database falls within a category of information EDR classifies as "High Risk Historical Records", or HRHR. EDR's HRHR effort presents unique and sometimes proprietary data about past sites and operations that typically create environmental concerns, but may not show up in current government records searches.

Date of Government Version: N/A
Date Data Arrived at EDR: N/A
Date Made Active in Reports: N/A
Number of Days to Update: N/A

Source: EDR, Inc.
Telephone: N/A
Last EDR Contact: N/A
Next Scheduled EDR Contact: N/A
Data Release Frequency: Varies

EDR RECOVERED GOVERNMENT ARCHIVES

Exclusive Recovered Govt. Archives

RGA LF: Recovered Government Archive Solid Waste Facilities List

The EDR Recovered Government Archive Landfill database provides a list of landfills derived from historical databases and includes many records that no longer appear in current government lists. Compiled from Records formerly available from the Department of Resources Recycling and Recovery in California.

Date of Government Version: N/A
Date Data Arrived at EDR: 07/01/2013
Date Made Active in Reports: 01/13/2014
Number of Days to Update: 196

Source: Department of Resources Recycling and Recovery
Telephone: N/A
Last EDR Contact: 06/01/2012
Next Scheduled EDR Contact: N/A
Data Release Frequency: Varies

RGA LUST: Recovered Government Archive Leaking Underground Storage Tank

The EDR Recovered Government Archive Leaking Underground Storage Tank database provides a list of LUST incidents derived from historical databases and includes many records that no longer appear in current government lists. Compiled from Records formerly available from the State Water Resources Control Board in California.

Date of Government Version: N/A
Date Data Arrived at EDR: 07/01/2013
Date Made Active in Reports: 12/30/2013
Number of Days to Update: 182

Source: State Water Resources Control Board
Telephone: N/A
Last EDR Contact: 06/01/2012
Next Scheduled EDR Contact: N/A
Data Release Frequency: Varies

GOVERNMENT RECORDS SEARCHED / DATA CURRENCY TRACKING

COUNTY RECORDS

ALAMEDA COUNTY:

CS ALAMEDA: Contaminated Sites
A listing of contaminated sites overseen by the Toxic Release Program (oil and groundwater contamination from chemical releases and spills) and the Leaking Underground Storage Tank Program (soil and ground water contamination from leaking petroleum USTs).

Date of Government Version: 01/09/2019
Date Data Arrived at EDR: 01/11/2019
Date Made Active in Reports: 03/05/2019
Number of Days to Update: 53

Source: Alameda County Environmental Health Services
Telephone: 510-567-6700
Last EDR Contact: 06/27/2023
Next Scheduled EDR Contact: 10/16/2023
Data Release Frequency: Semi-Annually

UST ALAMEDA: Underground Tanks
Underground storage tank sites located in Alameda county.

Date of Government Version: 03/29/2023
Date Data Arrived at EDR: 03/30/2023
Date Made Active in Reports: 06/13/2023
Number of Days to Update: 75

Source: Alameda County Environmental Health Services
Telephone: 510-567-6700
Last EDR Contact: 06/27/2023
Next Scheduled EDR Contact: 10/16/2023
Data Release Frequency: Semi-Annually

AMADOR COUNTY:

CUPA AMADOR: CUPA Facility List
Cupa Facility List

Date of Government Version: 04/27/2023
Date Data Arrived at EDR: 04/27/2023
Date Made Active in Reports: 07/13/2023
Number of Days to Update: 77

Source: Amador County Environmental Health
Telephone: 209-223-6439
Last EDR Contact: 07/26/2023
Next Scheduled EDR Contact: 11/13/2023
Data Release Frequency: Varies

BUTTE COUNTY:

CUPA BUTTE: CUPA Facility Listing
Cupa facility list.

Date of Government Version: 04/21/2017
Date Data Arrived at EDR: 04/25/2017
Date Made Active in Reports: 08/09/2017
Number of Days to Update: 106

Source: Public Health Department
Telephone: 530-538-7149
Last EDR Contact: 06/27/2023
Next Scheduled EDR Contact: 10/16/2023
Data Release Frequency: No Update Planned

CALVERAS COUNTY:

CUPA CALVERAS: CUPA Facility Listing
Cupa Facility Listing

Date of Government Version: 03/17/2023
Date Data Arrived at EDR: 03/21/2023
Date Made Active in Reports: 06/06/2023
Number of Days to Update: 77

Source: Calveras County Environmental Health
Telephone: 209-754-6399
Last EDR Contact: 06/27/2023
Next Scheduled EDR Contact: 10/02/2023
Data Release Frequency: Quarterly

COLUSA COUNTY:

CUPA COLUSA: CUPA Facility List
Cupa facility list.

Date of Government Version: 04/06/2020
Date Data Arrived at EDR: 04/23/2020
Date Made Active in Reports: 07/10/2020
Number of Days to Update: 78

Source: Health & Human Services
Telephone: 530-458-0396
Last EDR Contact: 07/26/2023
Next Scheduled EDR Contact: 11/13/2023
Data Release Frequency: Semi-Annually

CONTRA COSTA COUNTY:

SL CONTRA COSTA: Site List
List includes sites from the underground tank, hazardous waste generator and business plan/2185 programs.

Date of Government Version: 04/03/2023
Date Data Arrived at EDR: 04/20/2023
Date Made Active in Reports: 07/10/2023
Number of Days to Update: 81

Source: Contra Costa Health Services Department
Telephone: 925-646-2286
Last EDR Contact: 07/19/2023
Next Scheduled EDR Contact: 11/06/2023
Data Release Frequency: Semi-Annually

DEL NORTE COUNTY:

CUPA DEL NORTE: CUPA Facility List
Cupa Facility list

Date of Government Version: 05/10/2023
Date Data Arrived at EDR: 05/10/2023
Date Made Active in Reports: 07/31/2023
Number of Days to Update: 82

Source: Del Norte County Environmental Health Division
Telephone: 707-465-0426
Last EDR Contact: 08/02/2023
Next Scheduled EDR Contact: 11/06/2023
Data Release Frequency: Varies

EL DORADO COUNTY:

CUPA EL DORADO: CUPA Facility List
CUPA facility list.

Date of Government Version: 08/08/2022
Date Data Arrived at EDR: 08/09/2022
Date Made Active in Reports: 09/01/2022
Number of Days to Update: 23

Source: El Dorado County Environmental Management Department
Telephone: 530-621-6623
Last EDR Contact: 07/19/2023
Next Scheduled EDR Contact: 11/06/2023
Data Release Frequency: Varies

FRESNO COUNTY:

CUPA FRESNO: CUPA Resources List
Certified Unified Program Agency. CUPA's are responsible for implementing a unified hazardous materials and hazardous waste management regulatory program. The agency provides oversight of businesses that deal with hazardous materials, operate underground storage tanks or aboveground storage tanks.

Date of Government Version: 06/28/2021
Date Data Arrived at EDR: 12/21/2021
Date Made Active in Reports: 03/03/2022
Number of Days to Update: 72

Source: Dept. of Community Health
Telephone: 559-445-3271
Last EDR Contact: 06/29/2023
Next Scheduled EDR Contact: 10/09/2023
Data Release Frequency: Semi-Annually

GLENN COUNTY:

CUPA GLENN: CUPA Facility List
Cupa facility list

Date of Government Version: 01/22/2018
Date Data Arrived at EDR: 01/24/2018
Date Made Active in Reports: 03/14/2018
Number of Days to Update: 49

Source: Glenn County Air Pollution Control District
Telephone: 830-934-6500
Last EDR Contact: 07/11/2023
Next Scheduled EDR Contact: 10/30/2023
Data Release Frequency: No Update Planned

HUMBOLDT COUNTY:

CUPA HUMBOLDT: CUPA Facility List
CUPA facility list.

Date of Government Version: 08/12/2021
Date Data Arrived at EDR: 08/12/2021
Date Made Active in Reports: 11/08/2021
Number of Days to Update: 88

Source: Humboldt County Environmental Health
Telephone: N/A
Last EDR Contact: 08/09/2023
Next Scheduled EDR Contact: 11/27/2023
Data Release Frequency: Semi-Annually

IMPERIAL COUNTY:

CUPA IMPERIAL: CUPA Facility List
Cupa facility list.

Date of Government Version: 04/12/2023
Date Data Arrived at EDR: 04/14/2023
Date Made Active in Reports: 06/28/2023
Number of Days to Update: 75

Source: San Diego Border Field Office
Telephone: 760-339-2777
Last EDR Contact: 07/11/2023
Next Scheduled EDR Contact: 10/30/2023
Data Release Frequency: Varies

INYO COUNTY:

CUPA INYO: CUPA Facility List
Cupa facility list.

Date of Government Version: 04/02/2018
Date Data Arrived at EDR: 04/03/2018
Date Made Active in Reports: 06/14/2018
Number of Days to Update: 72

Source: Inyo County Environmental Health Services
Telephone: 760-878-0238
Last EDR Contact: 08/09/2023
Next Scheduled EDR Contact: 11/27/2023
Data Release Frequency: Varies

KERN COUNTY:

CUPA KERN: CUPA Facility List
A listing of sites included in the Kern County Hazardous Material Business Plan.

Date of Government Version: 07/26/2023
Date Data Arrived at EDR: 07/27/2023
Date Made Active in Reports: 08/09/2023
Number of Days to Update: 13

Source: Kern County Public Health
Telephone: 661-321-3000
Last EDR Contact: 07/26/2023
Next Scheduled EDR Contact: 11/13/2023
Data Release Frequency: Varies

UST KERN: Underground Storage Tank Sites & Tank Listing
Kern County Sites and Tanks Listing.

Date of Government Version: 07/26/2023
Date Data Arrived at EDR: 07/27/2023
Date Made Active in Reports: 08/03/2023
Number of Days to Update: 7

Source: Kern County Environment Health Services Department
Telephone: 661-862-8700
Last EDR Contact: 07/26/2023
Next Scheduled EDR Contact: 11/13/2023
Data Release Frequency: Quarterly

KINGS COUNTY:

CUPA KINGS: CUPA Facility List
A listing of sites included in the county's Certified Unified Program Agency database. California's Secretary for Environmental Protection established the unified hazardous materials and hazardous waste regulatory program as required by chapter 6.11 of the California Health and Safety Code. The Unified Program consolidates the administration, permits, inspections, and enforcement activities.

Date of Government Version: 12/03/2020
Date Data Arrived at EDR: 01/26/2021
Date Made Active in Reports: 04/14/2021
Number of Days to Update: 78

Source: Kings County Department of Public Health
Telephone: 559-584-1411
Last EDR Contact: 08/09/2023
Next Scheduled EDR Contact: 11/27/2023
Data Release Frequency: Varies

LAKE COUNTY:

CUPA LAKE: CUPA Facility List
Cupa facility list

Date of Government Version: 04/26/2023
Date Data Arrived at EDR: 04/27/2023
Date Made Active in Reports: 05/31/2023
Number of Days to Update: 34

Source: Lake County Environmental Health
Telephone: 707-263-1164
Last EDR Contact: 07/06/2023
Next Scheduled EDR Contact: 10/23/2023
Data Release Frequency: Varies

LASSEN COUNTY:

CUPA LASSEN: CUPA Facility List
Cupa facility list

Date of Government Version: 07/31/2020
Date Data Arrived at EDR: 08/21/2020
Date Made Active in Reports: 11/09/2020
Number of Days to Update: 80

Source: Lassen County Environmental Health
Telephone: 530-251-8528
Last EDR Contact: 07/11/2023
Next Scheduled EDR Contact: 10/30/2023
Data Release Frequency: Varies

LOS ANGELES COUNTY:

AOCONCERN: Key Areas of Concerns in Los Angeles County
San Gabriel Valley areas where VOC contamination is at or above the MCL as designated by region 9 EPA office. Date of Government Version: 3/30/2009 Exide Site area is a cleanup plan of lead-impacted soil surrounding the former Exide Facility as designated by the DTSC. Date of Government Version: 7/17/2017

Date of Government Version: 03/30/2009
Date Data Arrived at EDR: 03/31/2009
Date Made Active in Reports: 10/23/2009
Number of Days to Update: 206

Source: N/A
Telephone: N/A
Last EDR Contact: 06/06/2023
Next Scheduled EDR Contact: 09/25/2023
Data Release Frequency: No Update Planned

HMS LOS ANGELES: HMS: Street Number List
Industrial Waste and Underground Storage Tank Sites.

Date of Government Version: 04/03/2023
Date Data Arrived at EDR: 04/06/2023
Date Made Active in Reports: 06/26/2023
Number of Days to Update: 81

Source: Department of Public Works
Telephone: 626-458-3517
Last EDR Contact: 06/27/2023
Next Scheduled EDR Contact: 10/16/2023
Data Release Frequency: Semi-Annually

LF LOS ANGELES: List of Solid Waste Facilities
Solid Waste Facilities in Los Angeles County.

Date of Government Version: 04/10/2023
Date Data Arrived at EDR: 04/11/2023
Date Made Active in Reports: 06/26/2023
Number of Days to Update: 76

Source: La County Department of Public Works
Telephone: 818-458-5185
Last EDR Contact: 07/10/2023
Next Scheduled EDR Contact: 10/23/2023
Data Release Frequency: Varies

LF LOS ANGELES CITY: City of Los Angeles Landfills
Landfills owned and maintained by the City of Los Angeles.

Date of Government Version: 12/31/2022
Date Data Arrived at EDR: 01/12/2023
Date Made Active in Reports: 03/29/2023
Number of Days to Update: 76

Source: Engineering & Construction Division
Telephone: 213-473-7869
Last EDR Contact: 07/06/2023
Next Scheduled EDR Contact: 10/23/2023
Data Release Frequency: Varies

LOS ANGELES AST: Active & Inactive AST Inventory
A listing of active & inactive above ground petroleum storage tank site locations, located in the City of Los Angeles.

Date of Government Version: 06/01/2019
Date Data Arrived at EDR: 06/25/2019
Date Made Active in Reports: 08/22/2019
Number of Days to Update: 58

Source: Los Angeles Fire Department
Telephone: 213-978-3800
Last EDR Contact: 06/14/2023
Next Scheduled EDR Contact: 10/02/2023
Data Release Frequency: Varies

LOS ANGELES CO LF METHANE: Methane Producing Landfills
This data was created on April 30, 2012 to represent known disposal sites in Los Angeles County that may produce and emanate methane gas. The shapefile contains disposal sites within Los Angeles County that once accepted degradable refuse material. Information used to create this data was extracted from a landfill survey performed by County Engineers (Major Waste System Map, 1973) as well as historical records from CalRecycle, Regional Water Quality Control Board, and Los Angeles County Department of Public Health

Date of Government Version: 01/10/2022
Date Data Arrived at EDR: 01/12/2022
Date Made Active in Reports: 04/04/2022
Number of Days to Update: 82

Source: Los Angeles County Department of Public Works
Telephone: 626-458-6973
Last EDR Contact: 07/13/2023
Next Scheduled EDR Contact: 10/23/2023
Data Release Frequency: No Update Planned

LOS ANGELES HM: Active & Inactive Hazardous Materials Inventory
A listing of active & inactive hazardous materials facility locations, located in the City of Los Angeles.

Date of Government Version: 06/20/2023
Date Data Arrived at EDR: 06/22/2023
Date Made Active in Reports: 08/09/2023
Number of Days to Update: 48

Source: Los Angeles Fire Department
Telephone: 213-978-3800
Last EDR Contact: 06/22/2023
Next Scheduled EDR Contact: 10/02/2023
Data Release Frequency: Varies

LOS ANGELES UST: Active & Inactive UST Inventory
A listing of active & inactive underground storage tank site locations and underground storage tank historical sites, located in the City of Los Angeles.

Date of Government Version: 11/01/2022
Date Data Arrived at EDR: 12/14/2022
Date Made Active in Reports: 03/07/2023
Number of Days to Update: 83

Source: Los Angeles Fire Department
Telephone: 213-978-3800
Last EDR Contact: 06/22/2023
Next Scheduled EDR Contact: 10/02/2023
Data Release Frequency: Varies

SITE MIT LOS ANGELES: Site Mitigation List
Industrial sites that have had some sort of spill or complaint.

Date of Government Version: 03/02/2023
Date Data Arrived at EDR: 04/18/2023
Date Made Active in Reports: 07/07/2023
Number of Days to Update: 80

Source: Community Health Services
Telephone: 323-890-7806
Last EDR Contact: 07/20/2023
Next Scheduled EDR Contact: 10/30/2023
Data Release Frequency: Annually

UST EL SEGUNDO: City of El Segundo Underground Storage Tank
Underground storage tank sites located in El Segundo city.

Date of Government Version: 01/21/2017
Date Data Arrived at EDR: 04/19/2017
Date Made Active in Reports: 05/10/2017
Number of Days to Update: 21

Source: City of El Segundo Fire Department
Telephone: 310-524-2236
Last EDR Contact: 07/05/2023
Next Scheduled EDR Contact: 10/23/2023
Data Release Frequency: No Update Planned

UST LONG BEACH: City of Long Beach Underground Storage Tank
Underground storage tank sites located in the city of Long Beach.

Date of Government Version: 04/22/2019
Date Data Arrived at EDR: 04/23/2019
Date Made Active in Reports: 06/27/2019
Number of Days to Update: 65

Source: City of Long Beach Fire Department
Telephone: 562-570-2563
Last EDR Contact: 07/11/2023
Next Scheduled EDR Contact: 10/30/2023
Data Release Frequency: Varies

UST TORRANCE: City of Torrance Underground Storage Tank
Underground storage tank sites located in the city of Torrance.

Date of Government Version: 04/12/2023
Date Data Arrived at EDR: 05/02/2023
Date Made Active in Reports: 06/13/2023
Number of Days to Update: 42

Source: City of Torrance Fire Department
Telephone: 310-618-2973
Last EDR Contact: 07/11/2023
Next Scheduled EDR Contact: 10/30/2023
Data Release Frequency: Semi-Annually

MADERA COUNTY:

CUPA MADERA: CUPA Facility List
A listing of sites included in the county's Certified Unified Program Agency database. California's Secretary for Environmental Protection established the unified hazardous materials and hazardous waste regulatory program as required by chapter 6.11 of the California Health and Safety Code. The Unified Program consolidates the administration, permits, inspections, and enforcement activities.

Date of Government Version: 08/10/2020
Date Data Arrived at EDR: 08/12/2020
Date Made Active in Reports: 10/23/2020
Number of Days to Update: 72

Source: Madera County Environmental Health
Telephone: 559-675-7823
Last EDR Contact: 08/09/2023
Next Scheduled EDR Contact: 11/27/2023
Data Release Frequency: Varies

MARIN COUNTY:

UST MARIN: Underground Storage Tank Sites
Currently permitted USTs in Marin County.

Date of Government Version: 09/26/2018
Date Data Arrived at EDR: 10/04/2018
Date Made Active in Reports: 11/02/2018
Number of Days to Update: 29

Source: Public Works Department Waste Management
Telephone: 415-473-6647
Last EDR Contact: 06/21/2023
Next Scheduled EDR Contact: 10/09/2023
Data Release Frequency: Semi-Annually

MENDOCINO COUNTY:

UST MENDOCINO: Mendocino County UST Database
A listing of underground storage tank locations in Mendocino County.

Date of Government Version: 09/22/2021
Date Data Arrived at EDR: 11/18/2021
Date Made Active in Reports: 11/22/2021
Number of Days to Update: 4

Source: Department of Public Health
Telephone: 707-463-4466
Last EDR Contact: 05/17/2023
Next Scheduled EDR Contact: 09/04/2023
Data Release Frequency: Annually

MERCED COUNTY:

CUPA MERCED: CUPA Facility List
CUPA facility list.

Date of Government Version: 02/15/2022
Date Data Arrived at EDR: 02/17/2022
Date Made Active in Reports: 05/11/2022
Number of Days to Update: 83

Source: Merced County Environmental Health
Telephone: 209-381-1094
Last EDR Contact: 07/25/2023
Next Scheduled EDR Contact: 11/27/2023
Data Release Frequency: Varies

MONO COUNTY:

CUPA MONO: CUPA Facility List
CUPA Facility List

Date of Government Version: 02/22/2021
Date Data Arrived at EDR: 03/02/2021
Date Made Active in Reports: 05/19/2021
Number of Days to Update: 78

Source: Mono County Health Department
Telephone: 760-932-5580
Last EDR Contact: 05/17/2023
Next Scheduled EDR Contact: 09/04/2023
Data Release Frequency: Varies

MONTEREY COUNTY:

CUPA MONTEREY: CUPA Facility Listing
CUPA Program listing from the Environmental Health Division.

Date of Government Version: 10/04/2021
Date Data Arrived at EDR: 10/06/2021
Date Made Active in Reports: 12/29/2021
Number of Days to Update: 84

Source: Monterey County Health Department
Telephone: 831-796-1297
Last EDR Contact: 07/19/2023
Next Scheduled EDR Contact: 10/09/2023
Data Release Frequency: Varies

NAPA COUNTY:

LUST NAPA: Sites With Reported Contamination
A listing of leaking underground storage tank sites located in Napa county.

Date of Government Version: 01/09/2017
Date Data Arrived at EDR: 01/11/2017
Date Made Active in Reports: 03/02/2017
Number of Days to Update: 50

Source: Napa County Department of Environmental Management
Telephone: 707-253-4269
Last EDR Contact: 05/17/2023
Next Scheduled EDR Contact: 09/04/2023
Data Release Frequency: No Update Planned

UST NAPA: Closed and Operating Underground Storage Tank Sites
Underground storage tank sites located in Napa county.

Date of Government Version: 09/05/2019
Date Data Arrived at EDR: 09/09/2019
Date Made Active in Reports: 10/31/2019
Number of Days to Update: 52

Source: Napa County Department of Environmental Management
Telephone: 707-253-4269
Last EDR Contact: 05/17/2023
Next Scheduled EDR Contact: 09/04/2023
Data Release Frequency: No Update Planned

NEVADA COUNTY:

CUPA NEVADA: CUPA Facility List
CUPA facility list.

Date of Government Version: 05/04/2023
Date Data Arrived at EDR: 05/05/2023
Date Made Active in Reports: 07/25/2023
Number of Days to Update: 81

Source: Community Development Agency
Telephone: 530-265-1467
Last EDR Contact: 07/19/2023
Next Scheduled EDR Contact: 11/06/2023
Data Release Frequency: Varies

ORANGE COUNTY:

IND_SITE ORANGE: List of Industrial Site Cleanups
Petroleum and non-petroleum spills.

Date of Government Version: 05/15/2023
Date Data Arrived at EDR: 07/31/2023
Date Made Active in Reports: 08/09/2023
Number of Days to Update: 9

Source: Health Care Agency
Telephone: 714-834-3446
Last EDR Contact: 07/31/2023
Next Scheduled EDR Contact: 11/13/2023
Data Release Frequency: Annually

LUST ORANGE: List of Underground Storage Tank Cleanups
Orange County Underground Storage Tank Cleanups (LUST).

Date of Government Version: 05/15/2023
Date Data Arrived at EDR: 07/31/2023
Date Made Active in Reports: 08/09/2023
Number of Days to Update: 9

Source: Health Care Agency
Telephone: 714-834-3446
Last EDR Contact: 07/31/2023
Next Scheduled EDR Contact: 11/13/2023
Data Release Frequency: Quarterly

UST ORANGE: List of Underground Storage Tank Facilities
Orange County Underground Storage Tank Facilities (UST).

Date of Government Version: 04/01/2023
Date Data Arrived at EDR: 05/18/2023
Date Made Active in Reports: 06/14/2023
Number of Days to Update: 27

Source: Health Care Agency
Telephone: 714-834-3446
Last EDR Contact: 08/03/2023
Next Scheduled EDR Contact: 11/13/2023
Data Release Frequency: Quarterly

PLACER COUNTY:

MS PLACER: Master List of Facilities
List includes aboveground tanks, underground tanks and cleanup sites.

Date of Government Version: 08/26/2022
Date Data Arrived at EDR: 08/29/2022
Date Made Active in Reports: 11/15/2022
Number of Days to Update: 78

Source: Placer County Health and Human Services
Telephone: 530-745-2363
Last EDR Contact: 07/31/2023
Next Scheduled EDR Contact: 09/11/2023
Data Release Frequency: Semi-Annually

PLUMAS COUNTY:

CUPA PLUMAS: CUPA Facility List
Plumas County CUPA Program facilities.

Date of Government Version: 03/31/2019
Date Data Arrived at EDR: 04/23/2019
Date Made Active in Reports: 06/26/2019
Number of Days to Update: 64

Source: Plumas County Environmental Health
Telephone: 530-283-6355
Last EDR Contact: 07/11/2023
Next Scheduled EDR Contact: 10/30/2023
Data Release Frequency: Varies

RIVERSIDE COUNTY:

LUST RIVERSIDE: Listing of Underground Tank Cleanup Sites
Riverside County Underground Storage Tank Cleanup Sites (LUST).

Date of Government Version: 04/10/2023
Date Data Arrived at EDR: 04/12/2023
Date Made Active in Reports: 06/28/2023
Number of Days to Update: 77

Source: Department of Environmental Health
Telephone: 951-358-5055
Last EDR Contact: 06/06/2023
Next Scheduled EDR Contact: 09/25/2023
Data Release Frequency: Quarterly

UST RIVERSIDE: Underground Storage Tank Tank List
Underground storage tank sites located in Riverside county.

Date of Government Version: 04/10/2023
Date Data Arrived at EDR: 04/12/2023
Date Made Active in Reports: 06/13/2023
Number of Days to Update: 62

Source: Department of Environmental Health
Telephone: 951-358-5055
Last EDR Contact: 06/06/2023
Next Scheduled EDR Contact: 09/25/2023
Data Release Frequency: Quarterly

SACRAMENTO COUNTY:

CS SACRAMENTO: Toxic Site Clean-Up List
List of sites where unauthorized releases of potentially hazardous materials have occurred.

Date of Government Version: 11/07/2022
Date Data Arrived at EDR: 12/21/2022
Date Made Active in Reports: 03/16/2023
Number of Days to Update: 85

Source: Sacramento County Environmental Management
Telephone: 916-875-8406
Last EDR Contact: 06/29/2023
Next Scheduled EDR Contact: 10/09/2023
Data Release Frequency: Quarterly

ML SACRAMENTO: Master Hazardous Materials Facility List
Any business that has hazardous materials on site - hazardous material storage sites, underground storage tanks, waste generators.

Date of Government Version: 11/07/2022
Date Data Arrived at EDR: 12/09/2022
Date Made Active in Reports: 03/01/2023
Number of Days to Update: 82

Source: Sacramento County Environmental Management
Telephone: 916-875-8406
Last EDR Contact: 06/29/2023
Next Scheduled EDR Contact: 10/09/2023
Data Release Frequency: Quarterly

SAN BENITO COUNTY:

CUPA SAN BENITO: CUPA Facility List
Cupa facility list

Date of Government Version: 05/02/2023
Date Data Arrived at EDR: 05/04/2023
Date Made Active in Reports: 07/25/2023
Number of Days to Update: 82

Source: San Benito County Environmental Health
Telephone: N/A
Last EDR Contact: 07/26/2023
Next Scheduled EDR Contact: 11/13/2023
Data Release Frequency: Varies

SAN BERNARDINO COUNTY:

PERMITS SAN BERNARDINO: Hazardous Material Permits
This listing includes underground storage tanks, medical waste handlers/generators, hazardous materials handlers, hazardous waste generators, and waste oil generators/handlers.

Date of Government Version: 05/09/2023
Date Data Arrived at EDR: 05/10/2023
Date Made Active in Reports: 08/01/2023
Number of Days to Update: 83

Source: San Bernardino County Fire Department Hazardous Materials Division
Telephone: 909-387-3041
Last EDR Contact: 07/26/2023
Next Scheduled EDR Contact: 11/13/2023
Data Release Frequency: Quarterly

SAN DIEGO COUNTY:

HMMD SAN DIEGO: Hazardous Materials Management Division Database
The database includes: HE58 - This report contains the business name, site address, business phone number, establishment 'H' permit number, type of permit, and the business status. HE17 - In addition to providing the same information provided in the HE58 listing, HE17 provides inspection dates, violations received by the establishment, hazardous waste generated, the quantity, method of storage, treatment/disposal of waste and the hauler, and information on underground storage tanks. Unauthorized Release List - Includes a summary of environmental contamination cases in San Diego County (underground tank cases, non-tank cases, groundwater contamination, and soil contamination are included.)

Date of Government Version: 02/27/2023
Date Data Arrived at EDR: 02/28/2023
Date Made Active in Reports: 05/17/2023
Number of Days to Update: 78

Source: Hazardous Materials Management Division
Telephone: 619-338-2268
Last EDR Contact: 05/25/2023
Next Scheduled EDR Contact: 09/11/2023
Data Release Frequency: Quarterly

LF SAN DIEGO: Solid Waste Facilities
San Diego County Solid Waste Facilities.

Date of Government Version: 04/04/2023
Date Data Arrived at EDR: 04/05/2023
Date Made Active in Reports: 06/27/2023
Number of Days to Update: 83

Source: Department of Health Services
Telephone: 619-338-2209
Last EDR Contact: 07/11/2023
Next Scheduled EDR Contact: 10/30/2023
Data Release Frequency: Varies

SAN DIEGO CO LOP: Local Oversight Program Listing
A listing of all LOP release sites that are or were under the County of San Diego's jurisdiction. Included are closed or transferred cases, open cases, and cases that did not have a case type indicated. The cases without a case type are mostly complaints; however, some of them could be LOP cases.

Date of Government Version: 07/22/2021
Date Data Arrived at EDR: 10/19/2021
Date Made Active in Reports: 01/13/2022
Number of Days to Update: 86

Source: Department of Environmental Health
Telephone: 858-505-6874
Last EDR Contact: 07/11/2023
Next Scheduled EDR Contact: 10/30/2023
Data Release Frequency: Varies

SAN DIEGO CO SAM: Environmental Case Listing
The listing contains all underground tank release cases and projects pertaining to properties contaminated with hazardous substances that are actively under review by the Site Assessment and Mitigation Program.

Date of Government Version: 03/23/2010
Date Data Arrived at EDR: 06/15/2010
Date Made Active in Reports: 07/09/2010
Number of Days to Update: 24

Source: San Diego County Department of Environmental Health
Telephone: 619-338-2371
Last EDR Contact: 05/23/2023
Next Scheduled EDR Contact: 09/11/2023
Data Release Frequency: No Update Planned

SAN FRANCISCO COUNTY:

CUPA SAN FRANCISCO CO: CUPA Facility Listing
Cupa facilities

Date of Government Version: 04/28/2023
Date Data Arrived at EDR: 04/28/2023
Date Made Active in Reports: 07/14/2023
Number of Days to Update: 77

Source: San Francisco County Department of Environmental Health
Telephone: 415-252-3896
Last EDR Contact: 07/26/2023
Next Scheduled EDR Contact: 11/13/2023
Data Release Frequency: Varies

LUST SAN FRANCISCO: Local Oversite Facilities
A listing of leaking underground storage tank sites located in San Francisco county.

Date of Government Version: 09/19/2008
Date Data Arrived at EDR: 09/19/2008
Date Made Active in Reports: 09/29/2008
Number of Days to Update: 10

Source: Department Of Public Health San Francisco County
Telephone: 415-252-3920
Last EDR Contact: 07/26/2023
Next Scheduled EDR Contact: 11/13/2023
Data Release Frequency: No Update Planned

UST SAN FRANCISCO: Underground Storage Tank Information
Underground storage tank sites located in San Francisco county.

Date of Government Version: 04/28/2023
Date Data Arrived at EDR: 04/28/2023
Date Made Active in Reports: 05/03/2023
Number of Days to Update: 5

Source: Department of Public Health
Telephone: 415-252-3920
Last EDR Contact: 07/26/2023
Next Scheduled EDR Contact: 11/13/2023
Data Release Frequency: Quarterly

SAN FRANCISO COUNTY:

SAN FRANCISCO MAHER: Maher Ordinance Property Listing
a listing of properties that fall within a Maher Ordinance, for all of San Francisco

Date of Government Version: 04/11/2023
Date Data Arrived at EDR: 04/13/2023
Date Made Active in Reports: 07/11/2023
Number of Days to Update: 89

Source: San Francisco Planning
Telephone: 628-652-7483
Last EDR Contact: 07/18/2023
Next Scheduled EDR Contact: 10/30/2023
Data Release Frequency: Varies

SAN JOAQUIN COUNTY:

UST SAN JOAQUIN: San Joaquin Co. UST
A listing of underground storage tank locations in San Joaquin county.

Date of Government Version: 06/22/2018
Date Data Arrived at EDR: 06/26/2018
Date Made Active in Reports: 07/11/2018
Number of Days to Update: 15

Source: Environmental Health Department
Telephone: N/A
Last EDR Contact: 06/06/2023
Next Scheduled EDR Contact: 09/25/2023
Data Release Frequency: Semi-Annually

SAN LUIS OBISPO COUNTY:

CUPA SAN LUIS OBISPO: CUPA Facility List
Cupa Facility List.

Date of Government Version: 05/10/2023
Date Data Arrived at EDR: 05/11/2023
Date Made Active in Reports: 07/31/2023
Number of Days to Update: 81

Source: San Luis Obispo County Public Health Department
Telephone: 805-781-5596
Last EDR Contact: 08/09/2023
Next Scheduled EDR Contact: 11/27/2023
Data Release Frequency: Varies

SAN MATEO COUNTY:

BI SAN MATEO: Business Inventory
List includes Hazardous Materials Business Plan, hazardous waste generators, and underground storage tanks.

Date of Government Version: 02/20/2020
Date Data Arrived at EDR: 02/20/2020
Date Made Active in Reports: 04/24/2020
Number of Days to Update: 64

Source: San Mateo County Environmental Health Services Division
Telephone: 650-363-1921
Last EDR Contact: 06/08/2023
Next Scheduled EDR Contact: 09/18/2023
Data Release Frequency: Annually

LUST SAN MATEO: Fuel Leak List
A listing of leaking underground storage tank sites located in San Mateo county.

Date of Government Version: 03/29/2019
Date Data Arrived at EDR: 03/29/2019
Date Made Active in Reports: 05/29/2019
Number of Days to Update: 61

Source: San Mateo County Environmental Health Services Division
Telephone: 650-363-1921
Last EDR Contact: 05/31/2023
Next Scheduled EDR Contact: 09/18/2023
Data Release Frequency: Semi-Annually

SANTA BARBARA COUNTY:

CUPA SANTA BARBARA: CUPA Facility Listing
CUPA Program Listing from the Environmental Health Services division.

Date of Government Version: 09/08/2011
Date Data Arrived at EDR: 09/09/2011
Date Made Active in Reports: 10/07/2011
Number of Days to Update: 28

Source: Santa Barbara County Public Health Department
Telephone: 805-686-8167
Last EDR Contact: 08/09/2023
Next Scheduled EDR Contact: 11/27/2023
Data Release Frequency: No Update Planned

SANTA CLARA COUNTY:

CUPA SANTA CLARA: Cupa Facility List
Cupa facility list

Date of Government Version: 05/10/2023
Date Data Arrived at EDR: 05/11/2023
Date Made Active in Reports: 07/31/2023
Number of Days to Update: 81

Source: Department of Environmental Health
Telephone: 408-918-1973
Last EDR Contact: 08/09/2023
Next Scheduled EDR Contact: 11/27/2023
Data Release Frequency: Varies

HIST LUST SANTA CLARA: HIST LUST - Fuel Leak Site Activity Report
A listing of open and closed leaking underground storage tanks. This listing is no longer updated by the county. Leaking underground storage tanks are now handled by the Department of Environmental Health.

Date of Government Version: 03/29/2005
Date Data Arrived at EDR: 03/30/2005
Date Made Active in Reports: 04/21/2005
Number of Days to Update: 22

Source: Santa Clara Valley Water District
Telephone: 408-265-2600
Last EDR Contact: 03/23/2009
Next Scheduled EDR Contact: 06/22/2009
Data Release Frequency: No Update Planned

LUST SANTA CLARA: LOP Listing
A listing of leaking underground storage tanks located in Santa Clara county.

Date of Government Version: 03/03/2014
Date Data Arrived at EDR: 03/05/2014
Date Made Active in Reports: 03/18/2014
Number of Days to Update: 13

Source: Department of Environmental Health
Telephone: 408-918-3417
Last EDR Contact: 05/17/2023
Next Scheduled EDR Contact: 09/04/2023
Data Release Frequency: No Update Planned

SANTA CRUZ COUNTY:

CUPA SANTA CRUZ: CUPA Facility List
CUPA facility listing.

Date of Government Version: 01/21/2017
Date Data Arrived at EDR: 02/22/2017
Date Made Active in Reports: 05/23/2017
Number of Days to Update: 90

Source: Santa Cruz County Environmental Health
Telephone: 831-464-2761
Last EDR Contact: 08/09/2023
Next Scheduled EDR Contact: 11/27/2023
Data Release Frequency: Varies

SHASTA COUNTY:

CUPA SHASTA: CUPA Facility List
Cupa Facility List.

Date of Government Version: 06/15/2017
Date Data Arrived at EDR: 06/19/2017
Date Made Active in Reports: 08/09/2017
Number of Days to Update: 51

Source: Shasta County Department of Resource Management
Telephone: 530-225-5789
Last EDR Contact: 08/09/2023
Next Scheduled EDR Contact: 11/27/2023
Data Release Frequency: Varies

SOLANO COUNTY:

LUST SOLANO: Leaking Underground Storage Tanks
A listing of leaking underground storage tank sites located in Solano county.

Date of Government Version: 06/04/2019
Date Data Arrived at EDR: 06/06/2019
Date Made Active in Reports: 08/13/2019
Number of Days to Update: 68

Source: Solano County Department of Environmental Management
Telephone: 707-784-6770
Last EDR Contact: 05/23/2023
Next Scheduled EDR Contact: 09/11/2023
Data Release Frequency: Quarterly

UST SOLANO: Underground Storage Tanks
Underground storage tank sites located in Solano county.

Date of Government Version: 09/15/2021
Date Data Arrived at EDR: 09/16/2021
Date Made Active in Reports: 12/09/2021
Number of Days to Update: 84

Source: Solano County Department of Environmental Management
Telephone: 707-784-6770
Last EDR Contact: 05/23/2023
Next Scheduled EDR Contact: 09/11/2023
Data Release Frequency: Quarterly

SONOMA COUNTY:

CUPA SONOMA: Cupa Facility List
Cupa Facility list

Date of Government Version: 07/02/2021
Date Data Arrived at EDR: 07/06/2021
Date Made Active in Reports: 07/14/2021
Number of Days to Update: 8

Source: County of Sonoma Fire & Emergency Services Department
Telephone: 707-565-1174
Last EDR Contact: 06/13/2023
Next Scheduled EDR Contact: 10/02/2023
Data Release Frequency: Varies

LUST SONOMA: Leaking Underground Storage Tank Sites
A listing of leaking underground storage tank sites located in Sonoma county.

Date of Government Version: 06/30/2021
Date Data Arrived at EDR: 06/30/2021
Date Made Active in Reports: 09/24/2021
Number of Days to Update: 86

Source: Department of Health Services
Telephone: 707-565-6565
Last EDR Contact: 06/13/2023
Next Scheduled EDR Contact: 10/02/2023
Data Release Frequency: Quarterly

STANISLAUS COUNTY:

CUPA STANISLAUS: CUPA Facility List
Cupa facility list

Date of Government Version: 02/08/2022
Date Data Arrived at EDR: 02/10/2022
Date Made Active in Reports: 05/04/2022
Number of Days to Update: 83

Source: Stanislaus County Department of Ennvironmental Protection
Telephone: 209-525-6751
Last EDR Contact: 07/05/2023
Next Scheduled EDR Contact: 10/23/2023
Data Release Frequency: Varies

SUTTER COUNTY:

UST SUTTER: Underground Storage Tanks
Underground storage tank sites located in Sutter county.

Date of Government Version: 08/03/2022
Date Data Arrived at EDR: 08/25/2022
Date Made Active in Reports: 11/14/2022
Number of Days to Update: 81

Source: Sutter County Environmental Health Services
Telephone: 530-822-7500
Last EDR Contact: 05/23/2023
Next Scheduled EDR Contact: 09/11/2023
Data Release Frequency: Semi-Annually

TEHAMA COUNTY:

CUPA TEHAMA: CUPA Facility List
Cupa facilities

Date of Government Version: 05/11/2023
Date Data Arrived at EDR: 05/11/2023
Date Made Active in Reports: 07/31/2023
Number of Days to Update: 81

Source: Tehama County Department of Environmental Health
Telephone: 530-527-8020
Last EDR Contact: 07/26/2023
Next Scheduled EDR Contact: 11/13/2023
Data Release Frequency: Varies

TRINITY COUNTY:

CUPA TRINITY: CUPA Facility List
Cupa facility list

Date of Government Version: 04/12/2023
Date Data Arrived at EDR: 04/13/2023
Date Made Active in Reports: 06/28/2023
Number of Days to Update: 76

Source: Department of Toxic Substances Control
Telephone: 760-352-0381
Last EDR Contact: 07/11/2023
Next Scheduled EDR Contact: 10/30/2023
Data Release Frequency: Varies

TULARE COUNTY:

CUPA TULARE: CUPA Facility List
Cupa program facilities

Date of Government Version: 10/07/2022
Date Data Arrived at EDR: 10/07/2022
Date Made Active in Reports: 12/21/2022
Number of Days to Update: 75

Source: Tulare County Environmental Health Services Division
Telephone: 559-624-7400
Last EDR Contact: 07/26/2023
Next Scheduled EDR Contact: 11/13/2023
Data Release Frequency: Varies

TUOLUMNE COUNTY:

CUPA TUOLUMNE: CUPA Facility List
Cupa facility list

Date of Government Version: 04/23/2018
Date Data Arrived at EDR: 04/25/2018
Date Made Active in Reports: 06/25/2018
Number of Days to Update: 61

Source: Divison of Environmental Health
Telephone: 209-533-5633
Last EDR Contact: 07/11/2023
Next Scheduled EDR Contact: 10/30/2023
Data Release Frequency: Varies

VENTURA COUNTY:

BWT VENTURA: Business Plan, Hazardous Waste Producers, and Operating Underground Tanks
The BWT list indicates by site address whether the Environmental Health Division has Business Plan (B), Waste Producer (W), and/or Underground Tank (T) information.

Date of Government Version: 03/27/2023
Date Data Arrived at EDR: 04/25/2023
Date Made Active in Reports: 07/14/2023
Number of Days to Update: 80

Source: Ventura County Environmental Health Division
Telephone: 805-654-2813
Last EDR Contact: 07/17/2023
Next Scheduled EDR Contact: 10/30/2023
Data Release Frequency: Quarterly

LF VENTURA: Inventory of Illegal Abandoned and Inactive Sites
Ventura County Inventory of Closed, Illegal Abandoned, and Inactive Sites.

Date of Government Version: 12/01/2011
Date Data Arrived at EDR: 12/01/2011
Date Made Active in Reports: 01/19/2012
Number of Days to Update: 49

Source: Environmental Health Division
Telephone: 805-654-2813
Last EDR Contact: 06/21/2023
Next Scheduled EDR Contact: 10/09/2023
Data Release Frequency: No Update Planned

LUST VENTURA: Listing of Underground Tank Cleanup Sites
Ventura County Underground Storage Tank Cleanup Sites (LUST).

Date of Government Version: 05/29/2008
Date Data Arrived at EDR: 06/24/2008
Date Made Active in Reports: 07/31/2008
Number of Days to Update: 37

Source: Environmental Health Division
Telephone: 805-654-2813
Last EDR Contact: 08/02/2023
Next Scheduled EDR Contact: 11/20/2023
Data Release Frequency: No Update Planned

MED WASTE VENTURA: Medical Waste Program List
To protect public health and safety and the environment from potential exposure to disease causing agents, the Environmental Health Division Medical Waste Program regulates the generation, handling, storage, treatment and disposal of medical waste throughout the County.

Date of Government Version: 03/27/2023
Date Data Arrived at EDR: 04/21/2023
Date Made Active in Reports: 07/07/2023
Number of Days to Update: 77

Source: Ventura County Resource Management Agency
Telephone: 805-654-2813
Last EDR Contact: 07/17/2023
Next Scheduled EDR Contact: 10/30/2023
Data Release Frequency: Quarterly

UST VENTURA: Underground Tank Closed Sites List
Ventura County Operating Underground Storage Tank Sites (UST)/Underground Tank Closed Sites List.

Date of Government Version: 05/26/2023
Date Data Arrived at EDR: 06/02/2023
Date Made Active in Reports: 06/14/2023
Number of Days to Update: 12

Source: Environmental Health Division
Telephone: 805-654-2813
Last EDR Contact: 06/02/2023
Next Scheduled EDR Contact: 09/18/2023
Data Release Frequency: Quarterly

YOLO COUNTY:

UST YOLO: Underground Storage Tank Comprehensive Facility Report
Underground storage tank sites located in Yolo county.

Date of Government Version: 04/03/2023
Date Data Arrived at EDR: 04/18/2023
Date Made Active in Reports: 06/13/2023
Number of Days to Update: 56

Source: Yolo County Department of Health
Telephone: 530-666-8646
Last EDR Contact: 06/21/2023
Next Scheduled EDR Contact: 10/09/2023
Data Release Frequency: Annually

YUBA COUNTY:

CUPA YUBA: CUPA Facility List
CUPA facility listing for Yuba County.

Date of Government Version: 05/04/2023
Date Data Arrived at EDR: 05/04/2023
Date Made Active in Reports: 07/25/2023
Number of Days to Update: 82

Source: Yuba County Environmental Health Department
Telephone: 530-749-7523
Last EDR Contact: 07/19/2023
Next Scheduled EDR Contact: 11/06/2023
Data Release Frequency: Varies

OTHER DATABASE(S)

Depending on the geographic area covered by this report, the data provided in these specialty databases may or may not be complete. For example, the existence of wetlands information data in a specific report does not mean that all wetlands in the area covered by the report are included. Moreover, the absence of any reported wetlands information does not necessarily mean that wetlands do not exist in the area covered by the report.

CT MANIFEST: Hazardous Waste Manifest Data
Facility and manifest data. Manifest is a document that lists and tracks hazardous waste from the generator through transporters to a tsd facility.

Date of Government Version: 11/16/2022
Date Data Arrived at EDR: 11/16/2022
Date Made Active in Reports: 02/06/2023
Number of Days to Update: 82

Source: Department of Energy & Environmental Protection
Telephone: 860-424-3375
Last EDR Contact: 08/08/2023
Next Scheduled EDR Contact: 11/20/2023
Data Release Frequency: No Update Planned

NJ MANIFEST: Manifest Information
Hazardous waste manifest information.

Date of Government Version: 12/31/2018
Date Data Arrived at EDR: 04/10/2019
Date Made Active in Reports: 05/16/2019
Number of Days to Update: 36

Source: Department of Environmental Protection
Telephone: N/A
Last EDR Contact: 06/27/2023
Next Scheduled EDR Contact: 10/16/2023
Data Release Frequency: Annually

NY MANIFEST: Facility and Manifest Data
Manifest is a document that lists and tracks hazardous waste from the generator through transporters to a TSD facility.

Date of Government Version: 01/01/2019
Date Data Arrived at EDR: 10/29/2021
Date Made Active in Reports: 01/19/2022
Number of Days to Update: 82

Source: Department of Environmental Conservation
Telephone: 518-402-8651
Last EDR Contact: 07/27/2023
Next Scheduled EDR Contact: 11/06/2023
Data Release Frequency: Quarterly

PA MANIFEST: Manifest Information
Hazardous waste manifest information.

Date of Government Version: 06/30/2018
Date Data Arrived at EDR: 07/19/2019
Date Made Active in Reports: 09/10/2019
Number of Days to Update: 53

Source: Department of Environmental Protection
Telephone: 717-783-8990
Last EDR Contact: 07/06/2023
Next Scheduled EDR Contact: 10/23/2023
Data Release Frequency: Annually

RI MANIFEST: Manifest information
Hazardous waste manifest information

Date of Government Version: 12/31/2020
Date Data Arrived at EDR: 11/30/2021
Date Made Active in Reports: 02/18/2022
Number of Days to Update: 80

Source: Department of Environmental Management
Telephone: 401-222-2797
Last EDR Contact: 08/10/2022
Next Scheduled EDR Contact: 11/27/2023
Data Release Frequency: Annually

WI MANIFEST: Manifest Information
Hazardous waste manifest information.

Date of Government Version: 05/31/2018
Date Data Arrived at EDR: 06/19/2019
Date Made Active in Reports: 09/03/2019
Number of Days to Update: 76

Source: Department of Natural Resources
Telephone: N/A
Last EDR Contact: 06/01/2023
Next Scheduled EDR Contact: 09/18/2023
Data Release Frequency: Annually

Oil/Gas Pipelines
Source: Endeavor Business Media
Petroleum Bundle (Crude Oil, Refined Products, Petrochemicals, Gas Liquids (LPG/NGL), and Specialty Gases (Miscellaneous)) N = Natural Gas Bundle (Natural Gas, Gas Liquids (LPG/NGL), and Specialty Gases (Miscellaneous)). This map includes information copyrighted by Endeavor Business Media. This information is provided on a best effort basis and Endeavor Business Media does not guarantee its accuracy nor warrant its fitness for any particular purpose. Such information has been reprinted with the permission of Endeavor Business Media.

Electric Power Transmission Line Data
Source: Endeavor Business Media
This map includes information copyrighted by Endeavor Business Media. This information is provided on a best effort basis and Endeavor Business Media does not guarantee its accuracy nor warrant its fitness for any particular purpose. Such information has been reprinted with the permission of Endeavor Business Media.

Sensitive Receptors: There are individuals deemed sensitive receptors due to their fragile immune systems and special sensitivity to environmental discharges. These sensitive receptors typically include the elderly, the sick, and children. While the location of all sensitive receptors cannot be determined, EDR indicates those buildings and facilities - schools, daycares, hospitals, medical centers, and nursing homes - where individuals who are sensitive receptors are likely to be located.

AHA Hospitals:
Source: American Hospital Association, Inc.
Telephone: 312-280-5991
The database includes a listing of hospitals based on the American Hospital Association's annual survey of hospitals.

Medical Centers: Provider of Services Listing
Source: Centers for Medicare & Medicaid Services
Telephone: 410-786-3000
A listing of hospitals with Medicare provider number, produced by Centers of Medicare & Medicaid Services, a federal agency within the U.S. Department of Health and Human Services.

Nursing Homes
Source: National Institutes of Health
Telephone: 301-594-6248
Information on Medicare and Medicaid certified nursing homes in the United States.

Public Schools
Source: National Center for Education Statistics
Telephone: 202-502-7300
The National Center for Education Statistics' primary database on elementary and secondary public education in the United States. It is a comprehensive, annual, national statistical database of all public elementary and secondary schools and school districts, which contains data that are comparable across all states.

Private Schools
Source: National Center for Education Statistics
Telephone: 202-502-7300
The National Center for Education Statistics' primary database on private school locations in the United States.

Daycare Centers: Licensed Facilities
Source: Department of Social Services
Telephone: 916-657-4041

Flood Zone Data: This data was obtained from the Federal Emergency Management Agency (FEMA). It depicts 100-year and 500-year flood zones as defined by FEMA. It includes the National Flood Hazard Layer (NFHL) which incorporates Flood Insurance Rate Map (FIRM) data and Q3 data from FEMA in areas not covered by NFHL.
Source: FEMA
Telephone: 877-336-2627
Date of Government Version: 2003, 2015

NWI: National Wetlands Inventory. This data, available in select counties across the country, was obtained by EDR in 2002, 2005, 2010 and 2015 from the U.S. Fish and Wildlife Service.

State Wetlands Data: Wetland Inventory
Source: Department of Fish and Wildlife
Telephone: 916-445-0411

Current USGS 7.5 Minute Topographic Map
Source: U.S. Geological Survey

STREET AND ADDRESS INFORMATION

Â© 2015 TomTom North America, Inc. All rights reserved. This material is proprietary and the subject of copyright protection and other intellectual property rights owned by or licensed to Tele Atlas North America, Inc. The use of this material is subject to the terms of a license agreement. You will be held liable for any unauthorized copying or disclosure of this material.

GEOCHECK ®- PHYSICAL SETTING SOURCE ADDENDUM

TARGET PROPERTY ADDRESS

482220
10857, 10867, 10877, 10887 LINDA VISTA DRIVE
CUPERTINO, CA 95014

TARGET PROPERTY COORDINATES

Latitude (North):	37.310439 - 37ˆ 18’ 37.58’’
Longitude (West):	122.060638 - 122ˆ 3’ 38.30’’
Universal Tranverse Mercator:	Zone 10
UTM X (Meters):	583242.8
UTM Y (Meters):	4129521.0
Elevation:	381 ft. above sea level

USGS TOPOGRAPHIC MAP

Target Property Map:	5640178 CUPERTINO, CA
Version Date:	2012

EDR’s GeoCheck Physical Setting Source Addendum is provided to assist the environmental professional in forming an opinion about the impact of potential contaminant migration.

Assessment of the impact of contaminant migration generally has two principle investigative components:

1. Groundwater flow direction, and
2. Groundwater flow velocity.

Groundwater flow direction may be impacted by surface topography, hydrology, hydrogeology, characteristics of the soil, and nearby wells. Groundwater flow velocity is generally impacted by the nature of the geologic strata.

GEOCHECK® - PHYSICAL SETTING SOURCE SUMMARY

GROUNDWATER FLOW DIRECTION INFORMATION

Groundwater flow direction for a particular site is best determined by a qualified environmental professional using site-specific well data. If such data is not reasonably ascertainable, it may be necessary to rely on other sources of information, such as surface topographic information, hydrologic information, hydrogeologic data collected on nearby properties, and regional groundwater flow information (from deep aquifers).

TOPOGRAPHIC INFORMATION

Surface topography may be indicative of the direction of surficial groundwater flow. This information can be used to assist the environmental professional in forming an opinion about the impact of nearby contaminated properties or, should contamination exist on the target property, what downgradient sites might be impacted.

TARGET PROPERTY TOPOGRAPHY

General Topographic Gradient: General North

SURROUNDING TOPOGRAPHY: ELEVATION PROFILES

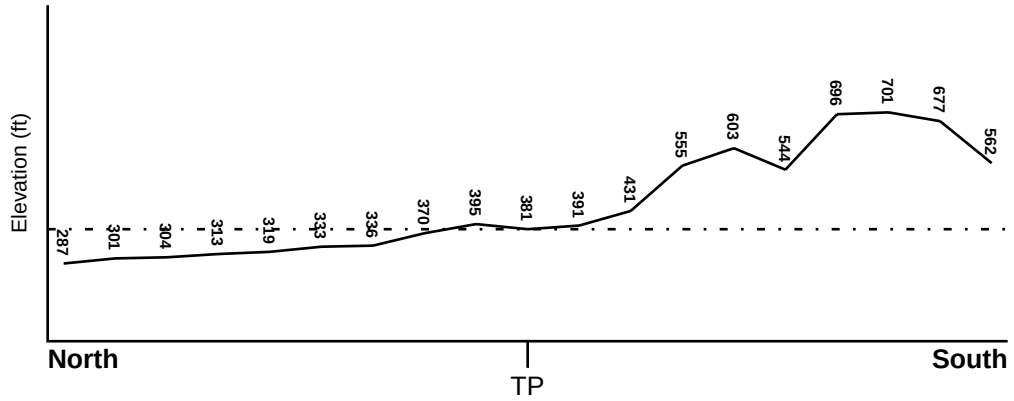

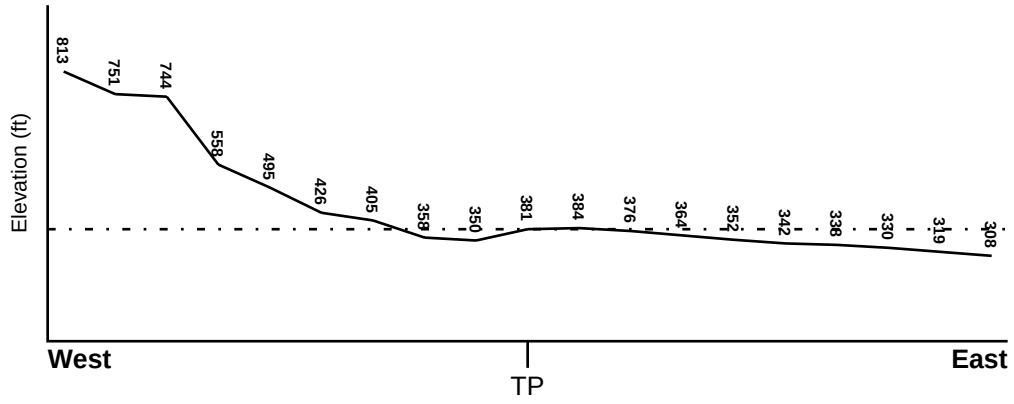

Target Property Elevation: 381 ft.

0 1/2 1 Miles

Source: Topography has been determined from the USGS 7.5' Digital Elevation Model and should be evaluated on a relative (not an absolute) basis. Relative elevation information between sites of close proximity should be field verified.

GEOCHECK® - PHYSICAL SETTING SOURCE SUMMARY

HYDROLOGIC INFORMATION

Surface water can act as a hydrologic barrier to groundwater flow. Such hydrologic information can be used to assist the environmental professional in forming an opinion about the impact of nearby contaminated properties or, should contamination exist on the target property, what downgradient sites might be impacted.

Refer to the Physical Setting Source Map following this summary for hydrologic information (major waterways and bodies of water).

FEMA FLOOD ZONE

Flood Plain Panel at Target Property	FEMA Source Type
06085C0216H	FEMA FIRM Flood data

Additional Panels in search area:	FEMA Source Type
06085C0204H	FEMA FIRM Flood data
06085C0208H	FEMA FIRM Flood data
06085C0212H	FEMA FIRM Flood data

NATIONAL WETLAND INVENTORY

NWI Quad at Target Property	NWI Electronic Data Coverage
CUPERTINO	YES - refer to the Overview Map and Detail Map

HYDROGEOLOGIC INFORMATION

Hydrogeologic information obtained by installation of wells on a specific site can often be an indicator of groundwater flow direction in the immediate area. Such hydrogeologic information can be used to assist the environmental professional in forming an opinion about the impact of nearby contaminated properties or, should contamination exist on the target property, what downgradient sites might be impacted.

Site-Specific Hydrogeological Data*:

Search Radius:	1.25 miles
Status:	Not found

AQUIFLOW®

Search Radius: 1.000 Mile.

EDR has developed the AQUIFLOW Information System to provide data on the general direction of groundwater flow at specific points. EDR has reviewed reports submitted by environmental professionals to regulatory authorities at select sites and has extracted the date of the report, groundwater flow direction as determined hydrogeologically, and the depth to water table.

MAP ID	LOCATION FROM TP	GENERAL DIRECTION GROUNDWATER FLOW
Not Reported		

* ©1996 Site−specific hydrogeological data gathered by CERCLIS Alerts, Inc., Bainbridge Island, WA. All rights reserved. All of the information and opinions presented are those of the cited EPA report(s), which were completed under a Comprehensive Environmental Response Compensation and Liability Information System (CERCLIS) investigation.

GEOCHECK® - PHYSICAL SETTING SOURCE SUMMARY

GROUNDWATER FLOW VELOCITY INFORMATION

Groundwater flow velocity information for a particular site is best determined by a qualified environmental professional using site specific geologic and soil strata data. If such data are not reasonably ascertainable, it may be necessary to rely on other sources of information, including geologic age identification, rock stratigraphic unit and soil characteristics data collected on nearby properties and regional soil information. In general, contaminant plumes move more quickly through sandy-gravelly types of soils than silty-clayey types of soils.

GEOLOGIC INFORMATION IN GENERAL AREA OF TARGET PROPERTY

Geologic information can be used by the environmental professional in forming an opinion about the relative speed at which contaminant migration may be occurring.

ROCK STRATIGRAPHIC UNIT

Era:	Cenozoic
System:	Tertiary
Series:	Pliocene
Code:	Tpc *(decoded above as Era, System & Series)*

GEOLOGIC AGE IDENTIFICATION

Category: Continental Deposits

Geologic Age and Rock Stratigraphic Unit Source: P.G. Schruben, R.E. Arndt and W.J. Bawiec, Geology of the Conterminous U.S. at 1:2,500,000 Scale - a digital representation of the 1974 P.B. King and H.M. Beikman Map, USGS Digital Data Series DDS - 11 (1994).

DOMINANT SOIL COMPOSITION IN GENERAL AREA OF TARGET PROPERTY

The U.S. Department of Agriculture's (USDA) Soil Conservation Service (SCS) leads the National Cooperative Soil Survey (NCSS) and is responsible for collecting, storing, maintaining and distributing soil survey information for privately owned lands in the United States. A soil map in a soil survey is a representation of soil patterns in a landscape. Soil maps for STATSGO are compiled by generalizing more detailed (SSURGO) soil survey maps. The following information is based on Soil Conservation Service STATSGO data.

Soil Component Name:	URBAN LAND
Soil Surface Texture:	variable
Hydrologic Group:	Not reported
Soil Drainage Class:	Not reported

Hydric Status: Soil does not meet the requirements for a hydric soil.

Corrosion Potential - Uncoated Steel:	Not Reported
Depth to Bedrock Min:	> 10 inches
Depth to Bedrock Max:	> 10 inches

GEOCHECK® - PHYSICAL SETTING SOURCE SUMMARY

Soil Layer Information							
	Boundary			Classification			
Layer	Upper	Lower	Soil Texture Class	AASHTO Group	Unified Soil	Permeability Rate (in/hr)	Soil Reaction (pH)
1	0 inches	6 inches	variable	Not reported	Not reported	Max: 0.00 Min: 0.00	Max: 0.00 Min: 0.00

OTHER SOIL TYPES IN AREA

Based on Soil Conservation Service STATSGO data, the following additional subordinant soil types may appear within the general area of target property.

Soil Surface Textures: gravelly - loam
clay

Surficial Soil Types: gravelly - loam
clay

Shallow Soil Types: clay loam
clay

Deeper Soil Types: unweathered bedrock

LOCAL / REGIONAL WATER AGENCY RECORDS

EDR Local/Regional Water Agency records provide water well information to assist the environmental professional in assessing sources that may impact ground water flow direction, and in forming an opinion about the impact of contaminant migration on nearby drinking water wells.

WELL SEARCH DISTANCE INFORMATION

DATABASE	SEARCH DISTANCE (miles)
Federal USGS	1.000
Federal FRDS PWS	Nearest PWS within 1 mile
State Database	1.000

FEDERAL USGS WELL INFORMATION

MAP ID	WELL ID	LOCATION FROM TP
No Wells Found		

FEDERAL FRDS PUBLIC WATER SUPPLY SYSTEM INFORMATION

MAP ID	WELL ID	LOCATION FROM TP

GEOCHECK® - PHYSICAL SETTING SOURCE SUMMARY

FEDERAL FRDS PUBLIC WATER SUPPLY SYSTEM INFORMATION

MAP ID	WELL ID	LOCATION FROM TP
No PWS System Found		

Note: PWS System location is not always the same as well location.

STATE DATABASE WELL INFORMATION

MAP ID	WELL ID	LOCATION FROM TP
1	7847	1/2 - 1 Mile NNE
2	7851	1/2 - 1 Mile NW
A3	CAEDF0000125043	1/2 - 1 Mile NNW
A4	CAEDF0000008950	1/2 - 1 Mile NNW
A5	CAEDF0000034040	1/2 - 1 Mile NNW
A6	CAEDF0000036597	1/2 - 1 Mile NNW
A7	CAEDF0000085313	1/2 - 1 Mile NNW
A8	CAEDF0000045299	1/2 - 1 Mile NNW
A9	CAEDF0000031646	1/2 - 1 Mile NNW
A10	CAEDF0000140562	1/2 - 1 Mile NNW
A11	CAEDF0000007617	1/2 - 1 Mile NNW
A12	CAEDF0000059730	1/2 - 1 Mile NNW
A13	CAEDF0000087789	1/2 - 1 Mile NNW
A14	CAEDF0000022960	1/2 - 1 Mile NNW
A15	CAEDF0000086163	1/2 - 1 Mile NNW
A16	CAEDF0000047509	1/2 - 1 Mile NNW
A17	CAEDF0000094035	1/2 - 1 Mile NNW
A18	CAEDF0000105736	1/2 - 1 Mile NNW
A19	CAEDF0000104265	1/2 - 1 Mile NNW
A20	CAEDF0000132932	1/2 - 1 Mile NNW
A21	CAEDF0000069641	1/2 - 1 Mile NNW
A22	CAEDF0000003270	1/2 - 1 Mile NNW
A23	CAEDF0000036599	1/2 - 1 Mile NNW
A24	CAEDF0000039156	1/2 - 1 Mile NNW
A25	CAEDF0000088121	1/2 - 1 Mile NNW
A26	CAEDF0000039159	1/2 - 1 Mile NNW
A27	CAEDF0000008004	1/2 - 1 Mile NNW
A28	CAEDF0000142413	1/2 - 1 Mile NNW
A29	CAEDF0000118866	1/2 - 1 Mile NNW
A30	CAEDF0000092155	1/2 - 1 Mile NNW
A31	CAEDF0000143673	1/2 - 1 Mile NNW
A32	CAEDF0000113638	1/2 - 1 Mile NNW
A33	CAEDF0000012328	1/2 - 1 Mile NNW
A34	CAEDF0000094258	1/2 - 1 Mile NNW
A35	CAEDF0000122380	1/2 - 1 Mile NNW
A36	CAEDF0000088641	1/2 - 1 Mile NNW
A37	CAEDF0000124837	1/2 - 1 Mile NNW
A38	CAEDF0000121913	1/2 - 1 Mile NNW
A39	CAEDF0000057258	1/2 - 1 Mile NNW
A40	CAEDF0000058416	1/2 - 1 Mile NNW
B41	CAEDF0000074372	1/2 - 1 Mile NE
B42	CAEDF0000120038	1/2 - 1 Mile NE
B43	CAEDF0000050608	1/2 - 1 Mile NE

GEOCHECK® - PHYSICAL SETTING SOURCE SUMMARY

STATE DATABASE WELL INFORMATION

MAP ID	WELL ID	LOCATION FROM TP
B44	CAEDF0000047361	1/2 - 1 Mile NE
B45	CAEDF0000106509	1/2 - 1 Mile NE

PHYSICAL SETTING SOURCE MAP - 7416954.2s

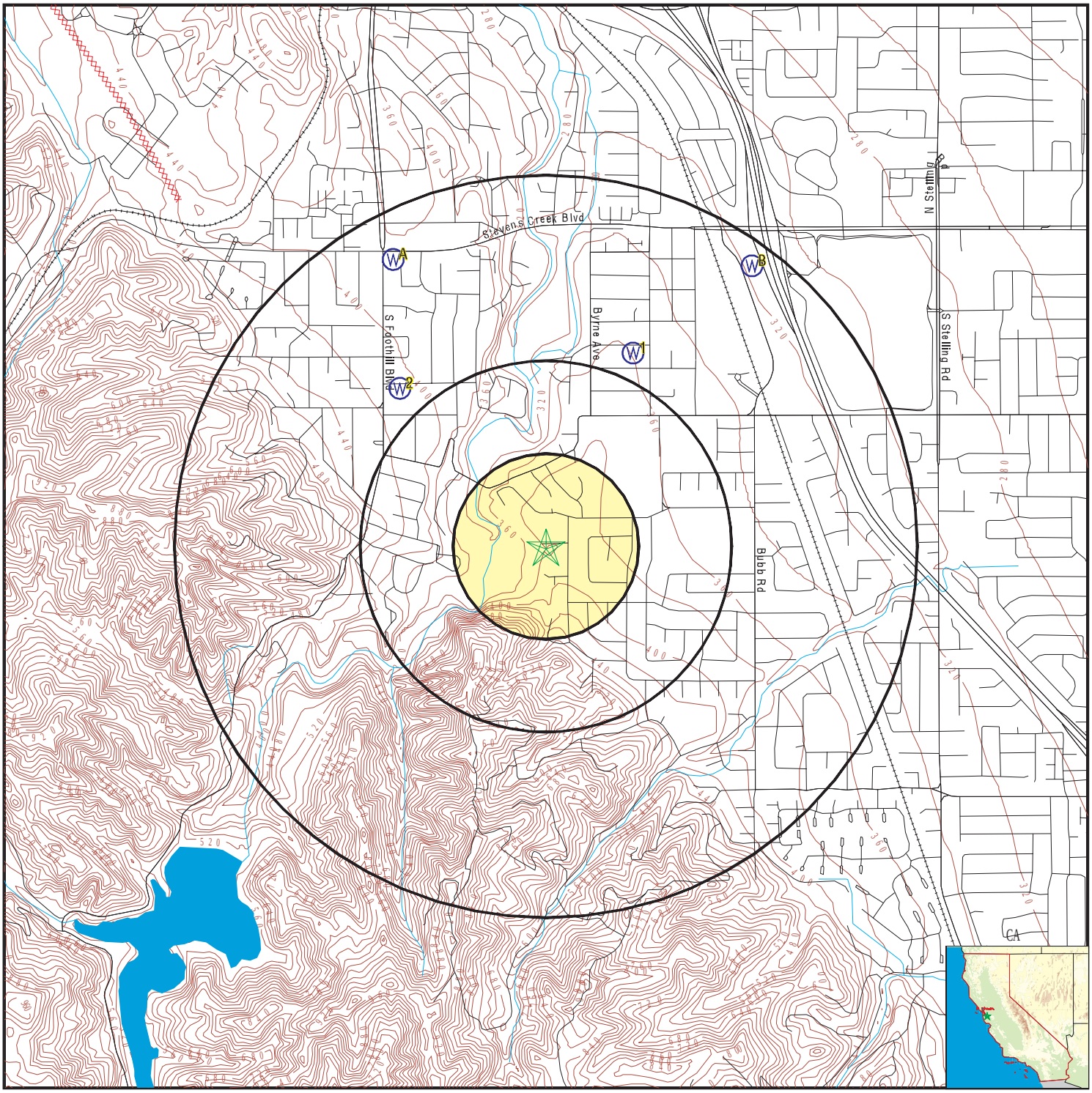

County Boundary
Major Roads
Contour Lines
Earthquake Fault Lines
Earthquake epicenter, Richter 5 or greater
Water Wells
Public Water Supply Wells
Cluster of Multiple Icons

0 1/4 1/2 1 Miles

Groundwater Flow Direction
Indeterminate Groundwater Flow at Location
Groundwater Flow Varies at Location
Closest Hydrogeological Data
Oil, gas or related wells

N

SITE NAME: 482220	CLIENT: AEI Consultants
ADDRESS: 10857, 10867, 10877, 10887 Linda Vista Drive Cupertino CA 95014	CONTACT: Dania Ledezma INQUIRY #: 7416954.2s
LAT/LONG: 37.310439 / 122.060638	DATE: August 15, 2023 8:32 pm

Copyright © 2023 EDR, Inc. © 2015 TomTom Rel. 2015.

Map ID Direction Distance Elevation	Database	EDR ID Number
1 **NNE** **1/2 - 1 Mile** **Lower**	**CA WELLS**	**7847**

Seq:	7847	Prim sta c:	07S/02W-15R01 M
Frds no:	4300751001	County:	43
District:	73	User id:	43C
System no:	4300751	Water type:	G
Source nam:	WELL 01	Station ty:	WELL/AMBNT/MUN/INTAKE
Latitude:	371905.0	Longitude:	1220319.0
Precision:	3	Status:	AU
Comment 1:	Not Reported	Comment 2:	Not Reported
Comment 3:	Not Reported	Comment 4:	Not Reported
Comment 5:	Not Reported	Comment 6:	Not Reported
Comment 7:	Not Reported		

System no:	4300751	System nam:	Blackberry Farms
Hqname:	Not Reported	Address:	21975 SAN FERNANDO AVE.
City:	CUPERTINO	State:	CA
Zip:	95014	Zip ext:	Not Reported
Pop serv:	3600	Connection:	1
Area serve:	Not Reported		

---

2 **NW** **1/2 - 1 Mile** **Higher**	**CA WELLS**	**7851**

Seq:	7851	Prim sta c:	07S/02W-22A01 M
Frds no:	4310018004	County:	43
District:	05	User id:	HEN
System no:	4310018	Water type:	G
Source nam:	PIPE GALLERY WELL 01 - ABANDONED	Station ty:	WELL/AMBNT/MUN/INTAKE/SUPPLY/G
Latitude:	371900.0	Longitude:	1220400.0
Precision:	8	Status:	AB
Comment 1:	Not Reported	Comment 2:	Not Reported
Comment 3:	Not Reported	Comment 4:	Not Reported
Comment 5:	Not Reported	Comment 6:	Not Reported
Comment 7:	Not Reported		

System no:	4310018	System nam:	City Of Cupertino
Hqname:	Not Reported	Address:	10300 TORRE AVE
City:	CUPERTINO	State:	CA
Zip:	95014	Zip ext:	Not Reported
Pop serv:	18200	Connection:	4199
Area serve:	CUPERTINO		

A3 **NNW** **1/2 - 1 Mile** **Higher**	**CA WELLS**	**CAEDF0000125043**

Well ID:	T0608548766-MW-3	Well Type:	MONITORING
Source:	EDF	Other Name:	MW-3
GAMA PFAS Testing:	Not Reported		
Groundwater Quality Data:	https://gamagroundwater.waterboards.ca.gov/gama/gamamap/public/GamaDataDisplay.asp?dataset=EDF&samp_date=&global_id=T0608548766&assigned_name=MW-3&store_num=		

GeoTracker Data: https://geotracker.waterboards.ca.gov/profile_report.asp?cmd=MWEDFResults&global_id=T0608548766&assigned_name=MW-3

A4
NNW
1/2 - 1 Mile
Higher

CA WELLS **CAEDF0000008950**

Well ID:	T0608548766-MW-11	Well Type:	MONITORING
Source:	EDF	Other Name:	MW-11
GAMA PFAS Testing:	Not Reported		
Groundwater Quality Data:	https://gamagroundwater.waterboards.ca.gov/gama/gamamap/public/GamaDataDisplay.asp?dataset=EDF&sample_date=&global_id=T0608548766&assigned_name=MW-11&store_num=		
GeoTracker Data:	https://geotracker.waterboards.ca.gov/profile_report.asp?cmd=MWEDFResults&global_id=T0608548766&assigned_name=MW-11		

A5
NNW
1/2 - 1 Mile
Higher

CA WELLS **CAEDF0000034040**

Well ID:	T0608548766-DSW4	Well Type:	MONITORING
Source:	EDF	Other Name:	DSW4
GAMA PFAS Testing:	Not Reported		
Groundwater Quality Data:	https://gamagroundwater.waterboards.ca.gov/gama/gamamap/public/GamaDataDisplay.asp?dataset=EDF&sample_date=&global_id=T0608548766&assigned_name=DSW4&store_num=		
GeoTracker Data:	https://geotracker.waterboards.ca.gov/profile_report.asp?cmd=MWEDFResults&global_id=T0608548766&assigned_name=DSW4		

A6
NNW
1/2 - 1 Mile
Higher

CA WELLS **CAEDF0000036597**

Well ID:	T0608548766-MW-14	Well Type:	MONITORING
Source:	EDF	Other Name:	MW-14
GAMA PFAS Testing:	Not Reported		
Groundwater Quality Data:	https://gamagroundwater.waterboards.ca.gov/gama/gamamap/public/GamaDataDisplay.asp?dataset=EDF&sample_date=&global_id=T0608548766&assigned_name=MW-14&store_num=		
GeoTracker Data:	https://geotracker.waterboards.ca.gov/profile_report.asp?cmd=MWEDFResults&global_id=T0608548766&assigned_name=MW-14		

A7
NNW
1/2 - 1 Mile
Higher

CA WELLS **CAEDF0000085313**

Well ID:	T0608548766-DSW6	Well Type:	MONITORING
Source:	EDF	Other Name:	DSW6
GAMA PFAS Testing:	Not Reported		
Groundwater Quality Data:	https://gamagroundwater.waterboards.ca.gov/gama/gamamap/public/GamaDataDisplay.asp?dataset=EDF&sample_date=&global_id=T0608548766&assigned_name=DSW6&store_num=		
GeoTracker Data:	https://geotracker.waterboards.ca.gov/profile_report.asp?cmd=MWEDFResults&global_id=T0608548766&assigned_name=DSW6		

Map ID Direction Distance Elevation	Database	EDR ID Number
A8 **NNW** **1/2 - 1 Mile** **Higher**	**CA WELLS**	**CAEDF0000045299**

Well ID:	T0608548766-MW18	Well Type:	MONITORING
Source:	EDF	Other Name:	MW18
GAMA PFAS Testing:	Not Reported		
Groundwater Quality Data:	https://gamagroundwater.waterboards.ca.gov/gama/gamamap/public/GamaDataDisplay.asp?dataset=EDF&samp_date=&global_id=T0608548766&assigned_name=MW18&store_num=		
GeoTracker Data:	https://geotracker.waterboards.ca.gov/profile_report.asp?cmd=MWEDFResults&global_id=T0608548766&assigned_name=MW18		

A9 **NNW** **1/2 - 1 Mile** **Higher**	**CA WELLS**	**CAEDF0000031646**

Well ID:	T0608548766-MW-4	Well Type:	MONITORING
Source:	EDF	Other Name:	MW-4
GAMA PFAS Testing:	Not Reported		
Groundwater Quality Data:	https://gamagroundwater.waterboards.ca.gov/gama/gamamap/public/GamaDataDisplay.asp?dataset=EDF&samp_date=&global_id=T0608548766&assigned_name=MW-4&store_num=		
GeoTracker Data:	https://geotracker.waterboards.ca.gov/profile_report.asp?cmd=MWEDFResults&global_id=T0608548766&assigned_name=MW-4		

A10 **NNW** **1/2 - 1 Mile** **Higher**	**CA WELLS**	**CAEDF0000140562**

Well ID:	T0608548766-MW-2	Well Type:	MONITORING
Source:	EDF	Other Name:	MW-2
GAMA PFAS Testing:	Not Reported		
Groundwater Quality Data:	https://gamagroundwater.waterboards.ca.gov/gama/gamamap/public/GamaDataDisplay.asp?dataset=EDF&samp_date=&global_id=T0608548766&assigned_name=MW-2&store_num=		
GeoTracker Data:	https://geotracker.waterboards.ca.gov/profile_report.asp?cmd=MWEDFResults&global_id=T0608548766&assigned_name=MW-2		

A11 **NNW** **1/2 - 1 Mile** **Higher**	**CA WELLS**	**CAEDF0000007617**

Well ID:	T0608548766-MW-13	Well Type:	MONITORING
Source:	EDF	Other Name:	MW-13
GAMA PFAS Testing:	Not Reported		
Groundwater Quality Data:	https://gamagroundwater.waterboards.ca.gov/gama/gamamap/public/GamaDataDisplay.asp?dataset=EDF&samp_date=&global_id=T0608548766&assigned_name=MW-13&store_num=		
GeoTracker Data:	https://geotracker.waterboards.ca.gov/profile_report.asp?cmd=MWEDFResults&global_id=T0608548766&assigned_name=MW-13		

Map ID Direction Distance Elevation	Database	EDR ID Number
A12 **NNW** **1/2 - 1 Mile** **Higher**	**CA WELLS**	**CAEDF0000059730**

Well ID:	T0608548766-V7-W	Well Type:	MONITORING
Source:	EDF	Other Name:	V7-W
GAMA PFAS Testing:	Not Reported		
Groundwater Quality Data:	https://gamagroundwater.waterboards.ca.gov/gama/gamamap/public/GamaDataDisplay.asp?dataset=EDF&samp_date=&global_id=T0608548766&assigned_name=V7-W&store_num=		
GeoTracker Data:	https://geotracker.waterboards.ca.gov/profile_report.asp?cmd=MWEDFResults&global_id=T0608548766&assigned_name=V7-W		

A13 **NNW** **1/2 - 1 Mile** **Higher**	**CA WELLS**	**CAEDF0000087789**

Well ID:	T0608548766-V6-W	Well Type:	MONITORING
Source:	EDF	Other Name:	V6-W
GAMA PFAS Testing:	Not Reported		
Groundwater Quality Data:	https://gamagroundwater.waterboards.ca.gov/gama/gamamap/public/GamaDataDisplay.asp?dataset=EDF&samp_date=&global_id=T0608548766&assigned_name=V6-W&store_num=		
GeoTracker Data:	https://geotracker.waterboards.ca.gov/profile_report.asp?cmd=MWEDFResults&global_id=T0608548766&assigned_name=V6-W		

A14 **NNW** **1/2 - 1 Mile** **Higher**	**CA WELLS**	**CAEDF0000022960**

Well ID:	T0608548766-V11-W	Well Type:	MONITORING
Source:	EDF	Other Name:	V11-W
GAMA PFAS Testing:	Not Reported		
Groundwater Quality Data:	https://gamagroundwater.waterboards.ca.gov/gama/gamamap/public/GamaDataDisplay.asp?dataset=EDF&samp_date=&global_id=T0608548766&assigned_name=V11-W&store_num=		
GeoTracker Data:	https://geotracker.waterboards.ca.gov/profile_report.asp?cmd=MWEDFResults&global_id=T0608548766&assigned_name=V11-W		

A15 **NNW** **1/2 - 1 Mile** **Higher**	**CA WELLS**	**CAEDF0000086163**

Well ID:	T0608548766-MW-1	Well Type:	MONITORING
Source:	EDF	Other Name:	MW-1
GAMA PFAS Testing:	Not Reported		
Groundwater Quality Data:	https://gamagroundwater.waterboards.ca.gov/gama/gamamap/public/GamaDataDisplay.asp?dataset=EDF&samp_date=&global_id=T0608548766&assigned_name=MW-1&store_num=		
GeoTracker Data:	https://geotracker.waterboards.ca.gov/profile_report.asp?cmd=MWEDFResults&global_id=T0608548766&assigned_name=MW-1		

Map ID Direction Distance Elevation	Database	EDR ID Number
A16 **NNW** **1/2 - 1 Mile** **Higher**	**CA WELLS**	**CAEDF0000047509**

Well ID:	T0608548766-MW-5	Well Type:	MONITORING
Source:	EDF	Other Name:	MW-5
GAMA PFAS Testing:	Not Reported		
Groundwater Quality Data:	https://gamagroundwater.waterboards.ca.gov/gama/gamamap/public/GamaDataDisplay.asp?dataset=EDF&samp_date=&global_id=T0608548766&assigned_name=MW-5&store_num=		
GeoTracker Data:	https://geotracker.waterboards.ca.gov/profile_report.asp?cmd=MWEDFResults&global_id=T0608548766&assigned_name=MW-5		

A17 **NNW** **1/2 - 1 Mile** **Higher**	**CA WELLS**	**CAEDF0000094035**

Well ID:	T0608548766-MW-16	Well Type:	MONITORING
Source:	EDF	Other Name:	MW-16
GAMA PFAS Testing:	Not Reported		
Groundwater Quality Data:	https://gamagroundwater.waterboards.ca.gov/gama/gamamap/public/GamaDataDisplay.asp?dataset=EDF&samp_date=&global_id=T0608548766&assigned_name=MW-16&store_num=		
GeoTracker Data:	https://geotracker.waterboards.ca.gov/profile_report.asp?cmd=MWEDFResults&global_id=T0608548766&assigned_name=MW-16		

A18 **NNW** **1/2 - 1 Mile** **Higher**	**CA WELLS**	**CAEDF0000105736**

Well ID:	T0608548766-DSW7	Well Type:	MONITORING
Source:	EDF	Other Name:	DSW7
GAMA PFAS Testing:	Not Reported		
Groundwater Quality Data:	https://gamagroundwater.waterboards.ca.gov/gama/gamamap/public/GamaDataDisplay.asp?dataset=EDF&samp_date=&global_id=T0608548766&assigned_name=DSW7&store_num=		
GeoTracker Data:	https://geotracker.waterboards.ca.gov/profile_report.asp?cmd=MWEDFResults&global_id=T0608548766&assigned_name=DSW7		

A19 **NNW** **1/2 - 1 Mile** **Higher**	**CA WELLS**	**CAEDF0000104265**

Well ID:	T0608548766-V5-W	Well Type:	MONITORING
Source:	EDF	Other Name:	V5-W
GAMA PFAS Testing:	Not Reported		
Groundwater Quality Data:	https://gamagroundwater.waterboards.ca.gov/gama/gamamap/public/GamaDataDisplay.asp?dataset=EDF&samp_date=&global_id=T0608548766&assigned_name=V5-W&store_num=		
GeoTracker Data:	https://geotracker.waterboards.ca.gov/profile_report.asp?cmd=MWEDFResults&global_id=T0608548766&assigned_name=V5-W		

Map ID Direction Distance Elevation	Database	EDR ID Number
A20 **NNW** **1/2 - 1 Mile** **Higher**	**CA WELLS**	**CAEDF0000132932**

Well ID:	T0608548766-AS2	Well Type:	MONITORING
Source:	EDF	Other Name:	AS2
GAMA PFAS Testing:	Not Reported		
Groundwater Quality Data:	https://gamagroundwater.waterboards.ca.gov/gama/gamamap/public/GamaDataDisplay.asp?dataset=EDF&samp_date=&global_id=T0608548766&assigned_name=AS2&store_num=		
GeoTracker Data:	https://geotracker.waterboards.ca.gov/profile_report.asp?cmd=MWEDFResults&global_id=T0608548766&assigned_name=AS2		

A21 **NNW** **1/2 - 1 Mile** **Higher**	**CA WELLS**	**CAEDF0000069641**

Well ID:	T0608548766-V2-W	Well Type:	MONITORING
Source:	EDF	Other Name:	V2-W
GAMA PFAS Testing:	Not Reported		
Groundwater Quality Data:	https://gamagroundwater.waterboards.ca.gov/gama/gamamap/public/GamaDataDisplay.asp?dataset=EDF&samp_date=&global_id=T0608548766&assigned_name=V2-W&store_num=		
GeoTracker Data:	https://geotracker.waterboards.ca.gov/profile_report.asp?cmd=MWEDFResults&global_id=T0608548766&assigned_name=V2-W		

A22 **NNW** **1/2 - 1 Mile** **Higher**	**CA WELLS**	**CAEDF0000003270**

Well ID:	T0608548766-V4-W	Well Type:	MONITORING
Source:	EDF	Other Name:	V4-W
GAMA PFAS Testing:	Not Reported		
Groundwater Quality Data:	https://gamagroundwater.waterboards.ca.gov/gama/gamamap/public/GamaDataDisplay.asp?dataset=EDF&samp_date=&global_id=T0608548766&assigned_name=V4-W&store_num=		
GeoTracker Data:	https://geotracker.waterboards.ca.gov/profile_report.asp?cmd=MWEDFResults&global_id=T0608548766&assigned_name=V4-W		

A23 **NNW** **1/2 - 1 Mile** **Higher**	**CA WELLS**	**CAEDF0000036599**

Well ID:	T0608548766-MW17	Well Type:	MONITORING
Source:	EDF	Other Name:	MW17
GAMA PFAS Testing:	Not Reported		
Groundwater Quality Data:	https://gamagroundwater.waterboards.ca.gov/gama/gamamap/public/GamaDataDisplay.asp?dataset=EDF&samp_date=&global_id=T0608548766&assigned_name=MW17&store_num=		
GeoTracker Data:	https://geotracker.waterboards.ca.gov/profile_report.asp?cmd=MWEDFResults&global_id=T0608548766&assigned_name=MW17		

Map ID Direction Distance Elevation	Database	EDR ID Number
A24 **NNW** **1/2 - 1 Mile** **Higher**	**CA WELLS**	**CAEDF0000039156**

Well ID:	T0608548766-DSW3	Well Type:	MONITORING
Source:	EDF	Other Name:	DSW3
GAMA PFAS Testing:	Not Reported		
Groundwater Quality Data:	https://gamagroundwater.waterboards.ca.gov/gama/gamamap/public/GamaDataDisplay.asp?dataset=EDF&samp_date=&global_id=T0608548766&assigned_name=DSW3&store_num=		
GeoTracker Data:	https://geotracker.waterboards.ca.gov/profile_report.asp?cmd=MWEDFResults&global_id=T0608548766&assigned_name=DSW3		

A25 **NNW** **1/2 - 1 Mile** **Higher**	**CA WELLS**	**CAEDF0000088121**

Well ID:	T0608548766-V12-W	Well Type:	MONITORING
Source:	EDF	Other Name:	V12-W
GAMA PFAS Testing:	Not Reported		
Groundwater Quality Data:	https://gamagroundwater.waterboards.ca.gov/gama/gamamap/public/GamaDataDisplay.asp?dataset=EDF&samp_date=&global_id=T0608548766&assigned_name=V12-W&store_num=		
GeoTracker Data:	https://geotracker.waterboards.ca.gov/profile_report.asp?cmd=MWEDFResults&global_id=T0608548766&assigned_name=V12-W		

A26 **NNW** **1/2 - 1 Mile** **Higher**	**CA WELLS**	**CAEDF0000039159**

Well ID:	T0608548766-V3-W	Well Type:	MONITORING
Source:	EDF	Other Name:	V3-W
GAMA PFAS Testing:	Not Reported		
Groundwater Quality Data:	https://gamagroundwater.waterboards.ca.gov/gama/gamamap/public/GamaDataDisplay.asp?dataset=EDF&samp_date=&global_id=T0608548766&assigned_name=V3-W&store_num=		
GeoTracker Data:	https://geotracker.waterboards.ca.gov/profile_report.asp?cmd=MWEDFResults&global_id=T0608548766&assigned_name=V3-W		

A27 **NNW** **1/2 - 1 Mile** **Higher**	**CA WELLS**	**CAEDF0000008004**

Well ID:	T0608548766-MW-9	Well Type:	MONITORING
Source:	EDF	Other Name:	MW-9
GAMA PFAS Testing:	Not Reported		
Groundwater Quality Data:	https://gamagroundwater.waterboards.ca.gov/gama/gamamap/public/GamaDataDisplay.asp?dataset=EDF&samp_date=&global_id=T0608548766&assigned_name=MW-9&store_num=		
GeoTracker Data:	https://geotracker.waterboards.ca.gov/profile_report.asp?cmd=MWEDFResults&global_id=T0608548766&assigned_name=MW-9		

Map ID Direction Distance Elevation	Database	EDR ID Number
A28 **NNW** **1/2 - 1 Mile** **Higher**	**CA WELLS**	**CAEDF0000142413**

Well ID:	T0608548766-V1A	Well Type:	MONITORING
Source:	EDF	Other Name:	V1A
GAMA PFAS Testing:	Not Reported		
Groundwater Quality Data:	https://gamagroundwater.waterboards.ca.gov/gama/gamamap/public/GamaDataDisplay.asp?dataset=EDF&samp_date=&global_id=T0608548766&assigned_name=V1A&store_num=		
GeoTracker Data:	https://geotracker.waterboards.ca.gov/profile_report.asp?cmd=MWEDFResults&global_id=T0608548766&assigned_name=V1A		

A29 **NNW** **1/2 - 1 Mile** **Higher**	**CA WELLS**	**CAEDF0000118866**

Well ID:	T0608548766-AS1	Well Type:	MONITORING
Source:	EDF	Other Name:	AS1
GAMA PFAS Testing:	Not Reported		
Groundwater Quality Data:	https://gamagroundwater.waterboards.ca.gov/gama/gamamap/public/GamaDataDisplay.asp?dataset=EDF&samp_date=&global_id=T0608548766&assigned_name=AS1&store_num=		
GeoTracker Data:	https://geotracker.waterboards.ca.gov/profile_report.asp?cmd=MWEDFResults&global_id=T0608548766&assigned_name=AS1		

A30 **NNW** **1/2 - 1 Mile** **Higher**	**CA WELLS**	**CAEDF0000092155**

Well ID:	T0608548766-V1-W	Well Type:	MONITORING
Source:	EDF	Other Name:	V1-W
GAMA PFAS Testing:	Not Reported		
Groundwater Quality Data:	https://gamagroundwater.waterboards.ca.gov/gama/gamamap/public/GamaDataDisplay.asp?dataset=EDF&samp_date=&global_id=T0608548766&assigned_name=V1-W&store_num=		
GeoTracker Data:	https://geotracker.waterboards.ca.gov/profile_report.asp?cmd=MWEDFResults&global_id=T0608548766&assigned_name=V1-W		

A31 **NNW** **1/2 - 1 Mile** **Higher**	**CA WELLS**	**CAEDF0000143673**

Well ID:	T0608548766-DSW5	Well Type:	MONITORING
Source:	EDF	Other Name:	DSW5
GAMA PFAS Testing:	Not Reported		
Groundwater Quality Data:	https://gamagroundwater.waterboards.ca.gov/gama/gamamap/public/GamaDataDisplay.asp?dataset=EDF&samp_date=&global_id=T0608548766&assigned_name=DSW5&store_num=		
GeoTracker Data:	https://geotracker.waterboards.ca.gov/profile_report.asp?cmd=MWEDFResults&global_id=T0608548766&assigned_name=DSW5		

Map ID Direction Distance Elevation	Database	EDR ID Number
A32 **NNW** **1/2 - 1 Mile** **Higher**	**CA WELLS**	**CAEDF0000113638**

Well ID:	T0608548766-MW-15	Well Type:	MONITORING
Source:	EDF	Other Name:	MW-15
GAMA PFAS Testing:	Not Reported		
Groundwater Quality Data:	https://gamagroundwater.waterboards.ca.gov/gama/gamamap/public/GamaDataDisplay.asp?dataset=EDF&samp_date=&global_id=T0608548766&assigned_name=MW-15&store_num=		
GeoTracker Data:	https://geotracker.waterboards.ca.gov/profile_report.asp?cmd=MWEDFResults&global_id=T0608548766&assigned_name=MW-15		

A33 **NNW** **1/2 - 1 Mile** **Higher**	**CA WELLS**	**CAEDF0000012328**

Well ID:	T0608548766-DSW1	Well Type:	MONITORING
Source:	EDF	Other Name:	DSW1
GAMA PFAS Testing:	Not Reported		
Groundwater Quality Data:	https://gamagroundwater.waterboards.ca.gov/gama/gamamap/public/GamaDataDisplay.asp?dataset=EDF&samp_date=&global_id=T0608548766&assigned_name=DSW1&store_num=		
GeoTracker Data:	https://geotracker.waterboards.ca.gov/profile_report.asp?cmd=MWEDFResults&global_id=T0608548766&assigned_name=DSW1		

A34 **NNW** **1/2 - 1 Mile** **Higher**	**CA WELLS**	**CAEDF0000094258**

Well ID:	T0608548766-DSW2	Well Type:	MONITORING
Source:	EDF	Other Name:	DSW2
GAMA PFAS Testing:	Not Reported		
Groundwater Quality Data:	https://gamagroundwater.waterboards.ca.gov/gama/gamamap/public/GamaDataDisplay.asp?dataset=EDF&samp_date=&global_id=T0608548766&assigned_name=DSW2&store_num=		
GeoTracker Data:	https://geotracker.waterboards.ca.gov/profile_report.asp?cmd=MWEDFResults&global_id=T0608548766&assigned_name=DSW2		

A35 **NNW** **1/2 - 1 Mile** **Higher**	**CA WELLS**	**CAEDF0000122380**

Well ID:	T0608548766-VP1	Well Type:	MONITORING
Source:	EDF	Other Name:	VP1
GAMA PFAS Testing:	Not Reported		
Groundwater Quality Data:	https://gamagroundwater.waterboards.ca.gov/gama/gamamap/public/GamaDataDisplay.asp?dataset=EDF&samp_date=&global_id=T0608548766&assigned_name=VP1&store_num=		
GeoTracker Data:	https://geotracker.waterboards.ca.gov/profile_report.asp?cmd=MWEDFResults&global_id=T0608548766&assigned_name=VP1		

Map ID Direction Distance Elevation	Database	EDR ID Number
A36 **NNW** **1/2 - 1 Mile** **Higher**	**CA WELLS**	**CAEDF0000088641**

Well ID:	T0608548766-MW-7	Well Type:	MONITORING
Source:	EDF	Other Name:	MW-7
GAMA PFAS Testing:	Not Reported		
Groundwater Quality Data:	https://gamagroundwater.waterboards.ca.gov/gama/gamamap/public/GamaDataDisplay.asp?dataset=EDF&samp_date=&global_id=T0608548766&assigned_name=MW-7&store_num=		
GeoTracker Data:	https://geotracker.waterboards.ca.gov/profile_report.asp?cmd=MWEDFResults&global_id=T0608548766&assigned_name=MW-7		

A37 **NNW** **1/2 - 1 Mile** **Higher**	**CA WELLS**	**CAEDF0000124837**

Well ID:	T0608548766-MW-8	Well Type:	MONITORING
Source:	EDF	Other Name:	MW-8
GAMA PFAS Testing:	Not Reported		
Groundwater Quality Data:	https://gamagroundwater.waterboards.ca.gov/gama/gamamap/public/GamaDataDisplay.asp?dataset=EDF&samp_date=&global_id=T0608548766&assigned_name=MW-8&store_num=		
GeoTracker Data:	https://geotracker.waterboards.ca.gov/profile_report.asp?cmd=MWEDFResults&global_id=T0608548766&assigned_name=MW-8		

A38 **NNW** **1/2 - 1 Mile** **Higher**	**CA WELLS**	**CAEDF0000121913**

Well ID:	T0608548766-MW-6	Well Type:	MONITORING
Source:	EDF	Other Name:	MW-6
GAMA PFAS Testing:	Not Reported		
Groundwater Quality Data:	https://gamagroundwater.waterboards.ca.gov/gama/gamamap/public/GamaDataDisplay.asp?dataset=EDF&samp_date=&global_id=T0608548766&assigned_name=MW-6&store_num=		
GeoTracker Data:	https://geotracker.waterboards.ca.gov/profile_report.asp?cmd=MWEDFResults&global_id=T0608548766&assigned_name=MW-6		

A39 **NNW** **1/2 - 1 Mile** **Higher**	**CA WELLS**	**CAEDF0000057258**

Well ID:	T0608548766-MW-10	Well Type:	MONITORING
Source:	EDF	Other Name:	MW-10
GAMA PFAS Testing:	Not Reported		
Groundwater Quality Data:	https://gamagroundwater.waterboards.ca.gov/gama/gamamap/public/GamaDataDisplay.asp?dataset=EDF&samp_date=&global_id=T0608548766&assigned_name=MW-10&store_num=		
GeoTracker Data:	https://geotracker.waterboards.ca.gov/profile_report.asp?cmd=MWEDFResults&global_id=T0608548766&assigned_name=MW-10		

Map ID Direction Distance Elevation	Database	EDR ID Number
A40 **NNW** **1/2 - 1 Mile** **Higher**	**CA WELLS**	**CAEDF0000058416**

Well ID:	T0608548766-MW-12	Well Type:	MONITORING
Source:	EDF	Other Name:	MW-12
GAMA PFAS Testing:	Not Reported		
Groundwater Quality Data:	https://gamagroundwater.waterboards.ca.gov/gama/gamamap/public/GamaDataDisplay.asp?dataset=EDF&samp_date=&global_id=T0608548766&assigned_name=MW-12&store_num=		
GeoTracker Data:	https://geotracker.waterboards.ca.gov/profile_report.asp?cmd=MWEDFResults&global_id=T0608548766&assigned_name=MW-12		

B41 **NE** **1/2 - 1 Mile** **Lower**	**CA WELLS**	**CAEDF0000074372**

Well ID:	T10000004477-MW-1	Well Type:	MONITORING
Source:	EDF	Other Name:	MW-1
GAMA PFAS Testing:	Not Reported		
Groundwater Quality Data:	https://gamagroundwater.waterboards.ca.gov/gama/gamamap/public/GamaDataDisplay.asp?dataset=EDF&samp_date=&global_id=T10000004477&assigned_name=MW-1&store_num=		
GeoTracker Data:	https://geotracker.waterboards.ca.gov/profile_report.asp?cmd=MWEDFResults&global_id=T10000004477&assigned_name=MW-1		

B42 **NE** **1/2 - 1 Mile** **Lower**	**CA WELLS**	**CAEDF0000120038**

Well ID:	T10000004477-MW-2	Well Type:	MONITORING
Source:	EDF	Other Name:	MW-2
GAMA PFAS Testing:	Not Reported		
Groundwater Quality Data:	https://gamagroundwater.waterboards.ca.gov/gama/gamamap/public/GamaDataDisplay.asp?dataset=EDF&samp_date=&global_id=T10000004477&assigned_name=MW-2&store_num=		
GeoTracker Data:	https://geotracker.waterboards.ca.gov/profile_report.asp?cmd=MWEDFResults&global_id=T10000004477&assigned_name=MW-2		

B43 **NE** **1/2 - 1 Mile** **Lower**	**CA WELLS**	**CAEDF0000050608**

Well ID:	T10000004477-SB-8	Well Type:	MONITORING
Source:	EDF	Other Name:	SB-8
GAMA PFAS Testing:	Not Reported		
Groundwater Quality Data:	https://gamagroundwater.waterboards.ca.gov/gama/gamamap/public/GamaDataDisplay.asp?dataset=EDF&samp_date=&global_id=T10000004477&assigned_name=SB-8&store_num=		
GeoTracker Data:	https://geotracker.waterboards.ca.gov/profile_report.asp?cmd=MWEDFResults&global_id=T10000004477&assigned_name=SB-8		

Map ID Direction Distance Elevation	Database	EDR ID Number
B44 **NE** **1/2 - 1 Mile** **Lower**	**CA WELLS**	**CAEDF0000047361**

Well ID:	T10000004477-SB-9	Well Type:	MONITORING
Source:	EDF	Other Name:	SB-9
GAMA PFAS Testing:	Not Reported		
Groundwater Quality Data:	https://gamagroundwater.waterboards.ca.gov/gama/gamamap/public/GamaDataDisplay.asp?dataset=EDF&samp_date=&global_id=T10000004477&assigned_name=SB-9&store_num=		
GeoTracker Data:	https://geotracker.waterboards.ca.gov/profile_report.asp?cmd=MWEDFResults&global_id=T10000004477&assigned_name=SB-9		

B45 **NE** **1/2 - 1 Mile** **Lower**	**CA WELLS**	**CAEDF0000106509**

Well ID:	T10000004477-MW-3	Well Type:	MONITORING
Source:	EDF	Other Name:	MW-3
GAMA PFAS Testing:	Not Reported		
Groundwater Quality Data:	https://gamagroundwater.waterboards.ca.gov/gama/gamamap/public/GamaDataDisplay.asp?dataset=EDF&samp_date=&global_id=T10000004477&assigned_name=MW-3&store_num=		
GeoTracker Data:	https://geotracker.waterboards.ca.gov/profile_report.asp?cmd=MWEDFResults&global_id=T10000004477&assigned_name=MW-3		

GEOCHECK® - PHYSICAL SETTING SOURCE MAP FINDINGS
RADON

AREA RADON INFORMATION

State Database: CA Radon

Radon Test Results

Zipcode	Num Tests	> 4 pCi/L
95014	47	0

Federal EPA Radon Zone for SANTA CLARA County: 2

Note: Zone 1 indoor average level > 4 pCi/L.
: Zone 2 indoor average level >= 2 pCi/L and <= 4 pCi/L.
: Zone 3 indoor average level < 2 pCi/L.

Federal Area Radon Information for Zip Code: 95014

Number of sites tested: 3

Area	Average Activity	% <4 pCi/L	% 4-20 pCi/L	% >20 pCi/L
Living Area - 1st Floor	0.267 pCi/L	100%	0%	0%
Living Area - 2nd Floor	Not Reported	Not Reported	Not Reported	Not Reported
Basement	Not Reported	Not Reported	Not Reported	Not Reported

PHYSICAL SETTING SOURCE RECORDS SEARCHED

TOPOGRAPHIC INFORMATION

USGS 7.5' Digital Elevation Model (DEM)
Source: United States Geologic Survey
EDR acquired the USGS 7.5' Digital Elevation Model in 2002 and updated it in 2006. The 7.5 minute DEM corresponds to the USGS 1:24,000- and 1:25,000-scale topographic quadrangle maps. The DEM provides elevation data with consistent elevation units and projection.

Current USGS 7.5 Minute Topographic Map
Source: U.S. Geological Survey

HYDROLOGIC INFORMATION

Flood Zone Data: This data was obtained from the Federal Emergency Management Agency (FEMA). It depicts 100-year and 500-year flood zones as defined by FEMA. It includes the National Flood Hazard Layer (NFHL) which incorporates Flood Insurance Rate Map (FIRM) data and Q3 data from FEMA in areas not covered by NFHL.
Source: FEMA
Telephone: 877-336-2627
Date of Government Version: 2003, 2015

NWI: National Wetlands Inventory. This data, available in select counties across the country, was obtained by EDR in 2002, 2005, 2010 and 2015 from the U.S. Fish and Wildlife Service.

State Wetlands Data: Wetland Inventory
Source: Department of Fish and Wildlife
Telephone: 916-445-0411

HYDROGEOLOGIC INFORMATION

AQUIFLOW[R] Information System
Source: EDR proprietary database of groundwater flow information
EDR has developed the AQUIFLOW Information System (AIS) to provide data on the general direction of groundwater flow at specific points. EDR has reviewed reports submitted to regulatory authorities at select sites and has extracted the date of the report, hydrogeologically determined groundwater flow direction and depth to water table information.

GEOLOGIC INFORMATION

Geologic Age and Rock Stratigraphic Unit
Source: P.G. Schruben, R.E. Arndt and W.J. Bawiec, Geology of the Conterminous U.S. at 1:2,500,000 Scale - A digital representation of the 1974 P.B. King and H.M. Beikman Map, USGS Digital Data Series DDS - 11 (1994).

STATSGO: State Soil Geographic Database
Source: Department of Agriculture, Natural Resources Conservation Service (NRCS)
The U.S. Department of Agriculture's (USDA) Natural Resources Conservation Service (NRCS) leads the national Conservation Soil Survey (NCSS) and is responsible for collecting, storing, maintaining and distributing soil survey information for privately owned lands in the United States. A soil map in a soil survey is a representation of soil patterns in a landscape. Soil maps for STATSGO are compiled by generalizing more detailed (SSURGO) soil survey maps.

SSURGO: Soil Survey Geographic Database
Source: Department of Agriculture, Natural Resources Conservation Service (NRCS)
Telephone: 800-672-5559
SSURGO is the most detailed level of mapping done by the Natural Resources Conservation Service, mapping scales generally range from 1:12,000 to 1:63,360. Field mapping methods using national standards are used to construct the soil maps in the Soil Survey Geographic (SSURGO) database. SSURGO digitizing duplicates the original soil survey maps. This level of mapping is designed for use by landowners, townships and county natural resource planning and management.

PHYSICAL SETTING SOURCE RECORDS SEARCHED

LOCAL / REGIONAL WATER AGENCY RECORDS

FEDERAL WATER WELLS

PWS: Public Water Systems
Source: EPA/Office of Drinking Water
Telephone: 202-564-3750
Public Water System data from the Federal Reporting Data System. A PWS is any water system which provides water to at least 25 people for at least 60 days annually. PWSs provide water from wells, rivers and other sources.

PWS ENF: Public Water Systems Violation and Enforcement Data
Source: EPA/Office of Drinking Water
Telephone: 202-564-3750
Violation and Enforcement data for Public Water Systems from the Safe Drinking Water Information System (SDWIS) after August 1995. Prior to August 1995, the data came from the Federal Reporting Data System (FRDS).

USGS Water Wells: USGS National Water Inventory System (NWIS)
This database contains descriptive information on sites where the USGS collects or has collected data on surface water and/or groundwater. The groundwater data includes information on wells, springs, and other sources of groundwater.

OTHER STATE DATABASE INFORMATION

Groundwater Ambient Monitoring & Assessment Program
State Water Resources Control Board
Telephone: 916-341-5577
The GAMA Program is Californias comprehensive groundwater quality monitoring program. GAMA collects data by testing the untreated, raw water in different types of wells for naturally-occurring and man-made chemicals. The GAMA data includes Domestic, Monitoring and Municipal well types from the following sources, Department of Water Resources, Department of Heath Services, EDF, Agricultural Lands, Lawrence Livermore National Laboratory, Department of Pesticide Regulation, United States Geological Survey, Groundwater Ambient Monitoring and Assessment Program and Local Groundwater Projects.

Water Well Database
Source: Department of Water Resources
Telephone: 916-651-9648

California Drinking Water Quality Database
Source: Department of Public Health
Telephone: 916-324-2319
The database includes all drinking water compliance and special studies monitoring for the state of California since 1984. It consists of over 3,200,000 individual analyses along with well and water system information.

California Oil and Gas Well Locations
Source: Dept of Conservation, Geologic Energy Management Division
Telephone: 916-323-1779
Oil and Gas well locations in the state.

California Earthquake Fault Lines
Source: California Division of Mines and Geology
The fault lines displayed on EDR's Topographic map are digitized quaternary fault lines prepared in 1975 by the United State Geological Survey. Additional information (also from 1975) regarding activity at specific fault lines comes from California's Preliminary Fault Activity Map prepared by the California Division of Mines and Geology.

RADON

State Database: CA Radon
Source: Department of Public Health
Telephone: 916-210-8558
Radon Database for California

PHYSICAL SETTING SOURCE RECORDS SEARCHED

Area Radon Information
Source: USGS
Telephone: 703-356-4020
The National Radon Database has been developed by the U.S. Environmental Protection Agency (USEPA) and is a compilation of the EPA/State Residential Radon Survey and the National Residential Radon Survey. The study covers the years 1986 - 1992. Where necessary data has been supplemented by information collected at private sources such as universities and research institutions.

EPA Radon Zones
Source: EPA
Telephone: 703-356-4020
Sections 307 & 309 of IRAA directed EPA to list and identify areas of U.S. with the potential for elevated indoor radon levels.

OTHER

Airport Landing Facilities: Private and public use landing facilities
Source: Federal Aviation Administration, 800-457-6656

Epicenters: World earthquake epicenters, Richter 5 or greater
Source: Department of Commerce, National Oceanic and Atmospheric Administration

California Earthquake Fault Lines: The fault lines displayed on EDR's Topographic map are digitized quaternary fault lines, prepared in 1975 by the United State Geological Survey. Additional information (also from 1975) regarding activity at specific fault lines comes from California's Preliminary Fault Activity Map prepared by the California Division of Mines and Geology.

STREET AND ADDRESS INFORMATION

Â© 2015 TomTom North America, Inc. All rights reserved. This material is proprietary and the subject of copyright protection and other intellectual property rights owned by or licensed to Tele Atlas North America, Inc. The use of this material is subject to the terms of a license agreement. You will be held liable for any unauthorized copying or disclosure of this material.

APPENDIX D

HISTORICAL SOURCES

482220

10857, 10867, 10877, 10887 Linda Vista Drive

Cupertino, CA 95014

Inquiry Number: 7416954.8

August 15, 2023

The EDR Aerial Photo Decade Package

6 Armstrong Road, 4th floor
Shelton, CT 06484
Toll Free: 800.352.0050
www.edrnet.com

EDR Aerial Photo Decade Package

08/15/23

Site Name:

482220
10857, 10867, 10877, 10887 L
Cupertino, CA 95014
EDR Inquiry # 7416954.8

Client Name:

AEI Consultants
2500 Camino Diablo
Walnut Creek, CA 94597
Contact: Dania Ledezma

Environmental Data Resources, Inc. (EDR) Aerial Photo Decade Package is a screening tool designed to assist environmental professionals in evaluating potential liability on a target property resulting from past activities. EDR's professional researchers provide digitally reproduced historical aerial photographs, and when available, provide one photo per decade.

Search Results:

Year	*Scale*	*Details*	*Source*
2020	1"=500'	Flight Year: 2020	USDA/NAIP
2012	1"=500'	Flight Year: 2012	USDA/NAIP
2009	1"=500'	Flight Year: 2009	USDA/NAIP
2006	1"=500'	Flight Year: 2006	USDA/NAIP
1998	1"=500'	Flight Date: August 27, 1998	USDA
1991	1"=500'	Acquisition Date: January 01, 1991	USGS/DOQQ
1974	1"=500'	Flight Date: June 26, 1974	USGS
1968	1"=500'	Flight Date: June 14, 1968	USGS
1963	1"=500'	Flight Date: June 24, 1963	EDR Proprietary Aerial Viewpoint
1956	1"=500'	Flight Date: June 09, 1956	USDA
1950	1"=500'	Flight Date: April 01, 1950	USDA
1948	1"=500'	Acquisition Date: September 26, 1948	USGS/DOQQ
1939	1"=500'	Flight Date: August 01, 1939	USDA

When delivered electronically by EDR, the aerial photo images included with this report are for ONE TIME USE ONLY. Further reproduction of these aerial photo images is prohibited without permission from EDR. For more information contact your EDR Account Executive.

Disclaimer - Copyright and Trademark Notice

This Report contains certain information obtained from a variety of public and other sources reasonably available to Environmental Data Resources, LLC. It cannot be concluded from this Report that coverage information for the target and surrounding properties does not exist from other sources. This Report is provided on an "AS IS", "AS AVAILABLE" basis. NO WARRANTY EXPRESS OR IMPLIED IS MADE WHATSOEVER IN CONNECTION WITH THIS REPORT. ENVIRONMENTAL DATA RESOURCES, LLC AND ITS SUBSIDIARIES, AFFILIATES AND THIRD PARTY SUPPLIERS DISCLAIM ALL WARRANTIES, OF ANY KIND OR NATURE, EXPRESS OR IMPLIED, ARISING OUT OF OR RELATED TO THIS REPORT OR ANY OF THE DATA AND INFORMATION PROVIDED IN THIS REPORT, INCLUDING WITHOUT LIMITATION, ANY WARRANTIES REGARDING ACCURACY, QUALITY, CORRECTNESS, COMPLETENESS, COMPREHENSIVENESS, SUITABILITY, MERCHANTABILITY, FITNESS FOR A PARTICULAR PURPOSE, TITLE, NON-INFRINGEMENT, MISAPPROPRIATION, OR OTHERWISE. ALL RISK IS ASSUMED BY THE USER. IN NO EVENT SHALL ENVIRONMENTAL DATA RESOURCES, LLC OR ITS SUBSIDIARIES, AFFILIATES OR THIRD PARTY SUPPLIERS BE LIABLE TO ANYONE FOR ANY DIRECT, INCIDENTAL, INDIRECT, SPECIAL, CONSEQUENTIAL OR OTHER DAMAGES OF ANY TYPE OR KIND (INCLUDING BUT NOT LIMITED TO LOSS OF PROFITS, LOSS OF USE, OR LOSS OF DATA), ARISING OUT OF OR IN ANY WAY CONNECTED WITH THIS REPORT OR ANY OF THE DATA AND INFORMATION PROVIDED IN THIS REPORT. Any analyses, estimates, ratings, environmental risk levels, or risk codes provided in this Report are provided for illustrative purposes only, and are not intended to provide, nor should they be interpreted as providing any facts regarding, or prediction or forecast of, any environmental risk for any property. Only an assessment performed by a qualified environmental professional can provide findings, opinions or conclusions regarding the environmental risk or conditions in, on or at any property.

Copyright 2023 by Environmental Data Resources, Inc. All rights reserved. Reproduction in any media or format, in whole or in part, of any report or map of Environmental Data Resources, Inc., or its affiliates, is prohibited without prior written permission.

EDR and its logos (including Sanborn and Sanborn Map) are trademarks of Environmental Data Resources, LLC or its affiliates. All other trademarks used herein are the property of their respective owners.

Aerial Photograph

2020

0 Feet 500 1000 2000

N

AERIAL PHOTOGRAPH - 2020

Aerial Photograph

2012

0 Feet 500 1000 2000

N

AERIAL PHOTOGRAPH - 2012

Aerial Photograph

2009

0 Feet 500 1000 2000

N

AERIAL PHOTOGRAPH - 2009

AEI

Aerial Photograph

2006

0 Feet 500 1000 2000

N

AERIAL PHOTOGRAPH - 2006

AEI

Aerial Photograph

1998

0 Feet 500 1000 2000

N

AERIAL PHOTOGRAPH - 1998

AEI

Aerial Photograph

1991

0 Feet 500 1000 2000

N

AERIAL PHOTOGRAPH - 1991

Aerial Photograph

1974

0 Feet 500 1000 2000

N

AERIAL PHOTOGRAPH - 1974

Aerial Photograph

1968

0 Feet 500 1000 2000

N

AERIAL PHOTOGRAPH - 1968

AEI

Aerial Photograph

1963

0 Feet 500 1000 2000

N

AERIAL PHOTOGRAPH - 1963

AEI

Aerial Photograph

1956

0 Feet 500 1000 2000

N

AERIAL PHOTOGRAPH - 1956

AEI

Aerial Photograph

1950

0 Feet 500 1000 2000

N

AERIAL PHOTOGRAPH - 1950

AEI

Aerial Photograph

1948

0 Feet 500 1000 2000

N

AERIAL PHOTOGRAPH - 1948

AEI

Aerial Photograph

1939



0 Feet 500 1000 2000

N

AERIAL PHOTOGRAPH - 1939

AEI

482220

10857, 10867, 10877, 10887 Linda Vista Drive

Cupertino, CA 95014

Inquiry Number: 7416954.3

August 15, 2023

Certified Sanborn® Map Report

6 Armstrong Road, 4th floor
Shelton, CT 06484
Toll Free: 800.352.0050
www.edrnet.com

Certified Sanborn® Map Report

08/15/23

Site Name:	Client Name:
482220	AEI Consultants
10857, 10867, 10877, 10887 Li	2500 Camino Diablo
Cupertino, CA 95014	Walnut Creek, CA 94597
EDR Inquiry # 7416954.3	Contact: Dania Ledezma

The Sanborn Library has been searched by EDR and maps covering the target property location as provided by AEI Consultants were identified for the years listed below. The Sanborn Library is the largest, most complete collection of fire insurance maps. The collection includes maps from Sanborn, Bromley, Perris & Browne, Hopkins, Barlow, and others. Only Environmental Data Resources Inc. (EDR) is authorized to grant rights for commercial reproduction of maps by the Sanborn Library LLC, the copyright holder for the collection. Results can be authenticated by visiting www.edrnet.com/sanborn.

The Sanborn Library is continually enhanced with newly identified map archives. This report accesses all maps in the collection as of the day this report was generated.

Certified Sanborn Results:

Certification # B9FC-4701-9086

PO # 342379

Project 482220

UNMAPPED PROPERTY

This report certifies that the complete holdings of the Sanborn Library, LLC collection have been searched based on client supplied target property information, and fire insurance maps covering the target property were not found.

Sanborn® Library search results

Certification #: B9FC-4701-9086

The Sanborn Library includes more than 1.2 million fire insurance maps from Sanborn, Bromley, Perris & Browne, Hopkins, Barlow and others which track historical property usage in approximately 12,000 American cities and towns. Collections searched:

- ✔ Library of Congress
- ✔ University Publications of America
- ✔ EDR Private Collection

The Sanborn Library LLC Since 1866™

Limited Permission To Make Copies

AEI Consultants (the client) is permitted to make up to FIVE photocopies of this Sanborn Map transmittal and each fire insurance map accompanying this report solely for the limited use of its customer. No one other than the client is authorized to make copies. Upon request made directly to an EDR Account Executive, the client may be permitted to make a limited number of additional photocopies. This permission is conditioned upon compliance by the client, its customer and their agents with EDR's copyright policy; a copy of which is available upon request.

Disclaimer - Copyright and Trademark Notice

This Report contains certain information obtained from a variety of public and other sources reasonably available to Environmental Data Resources, LLC. It cannot be concluded from this Report that coverage information for the target and surrounding properties does not exist from other sources. This Report is provided on an "AS IS", "AS AVAILABLE" basis. NO WARRANTY EXPRESS OR IMPLIED IS MADE WHATSOEVER IN CONNECTION WITH THIS REPORT. ENVIRONMENTAL DATA RESOURCES, LLC AND ITS SUBSIDIARIES, AFFILIATES AND THIRD PARTY SUPPLIERS DISCLAIM ALL WARRANTIES, OF ANY KIND OR NATURE, EXPRESS OR IMPLIED, ARISING OUT OF OR RELATED TO THIS REPORT OR ANY OF THE DATA AND INFORMATION PROVIDED IN THIS REPORT, INCLUDING WITHOUT LIMITATION, ANY WARRANTIES REGARDING ACCURACY, QUALITY, CORRECTNESS, COMPLETENESS, COMPREHENSIVENESS, SUITABILITY, MERCHANTABILITY, FITNESS FOR A PARTICULAR PURPOSE, TITLE, NON-INFRINGEMENT, MISAPPROPRIATION, OR OTHERWISE. ALL RISK IS ASSUMED BY THE USER. IN NO EVENT SHALL ENVIRONMENTAL DATA RESOURCES, LLC OR ITS SUBSIDIARIES, AFFILIATES OR THIRD PARTY SUPPLIERS BE LIABLE TO ANYONE FOR ANY DIRECT, INCIDENTAL, INDIRECT, SPECIAL, CONSEQUENTIAL OR OTHER DAMAGES OF ANY TYPE OR KIND (INCLUDING BUT NOT LIMITED TO LOSS OF PROFITS, LOSS OF USE, OR LOSS OF DATA), ARISING OUT OF OR IN ANY WAY CONNECTED WITH THIS REPORT OR ANY OF THE DATA AND INFORMATION PROVIDED IN THIS REPORT. Any analyses, estimates, ratings, environmental risk levels, or risk codes provided in this Report are provided for illustrative purposes only, and are not intended to provide, nor should they be interpreted as providing any facts regarding, or prediction or forecast of, any environmental risk for any property. Only an assessment performed by a qualified environmental professional can provide findings, opinions or conclusions regarding the environmental risk or conditions in, on or at any property.

Copyright 2023 by Environmental Data Resources, Inc. All rights reserved. Reproduction in any media or format, in whole or in part, of any report or map of Environmental Data Resources, Inc., or its affiliates, is prohibited without prior written permission.

EDR and its logos (including Sanborn and Sanborn Map) are trademarks of Environmental Data Resources, LLC or its affiliates. All other trademarks used herein are the property of their respective owners.

482220
10857, 10867, 10877, 10887 Linda Vista Drive
Cupertino, CA 95014

Inquiry Number: 7416954.5
August 17, 2023

The EDR-City Directory Image Report

Environmental Data Resources Inc

6 Armstrong Road
Shelton, CT 06484
800.352.0050
www.edrnet.com

TABLE OF CONTENTS

SECTION

Executive Summary

Findings

City Directory Images

Thank you for your business.
Please contact EDR at 1-800-352-0050
with any questions or comments.

Disclaimer - Copyright and Trademark Notice

This Report contains certain information obtained from a variety of public and other sources reasonably available to Environmental Data Resources, LLC. It cannot be concluded from this Report that coverage information for the target and surrounding properties does not exist from other sources. This Report is provided on an "AS IS", "AS AVAILABLE" basis. **NO WARRANTY EXPRESS OR IMPLIED IS MADE WHATSOEVER IN CONNECTION WITH THIS REPORT. ENVIRONMENTAL DATA RESOURCES, LLC AND ITS SUBSIDIARIES, AFFILIATES AND THIRD PARTY SUPPLIERS DISCLAIM ALL WARRANTIES, OF ANY KIND OR NATURE, EXPRESS OR IMPLIED, ARISING OUT OF OR RELATED TO THIS REPORT OR ANY OF THE DATA AND INFORMATION PROVIDED IN THIS REPORT, INCLUDING WITHOUT LIMITATION, ANY WARRANTIES REGARDING ACCURACY, QUALITY, CORRECTNESS, COMPLETENESS, COMPREHENSIVENESS, SUITABILITY, MERCHANTABILITY, FITNESS FOR A PARTICULAR PURPOSE, TITLE, NON-INFRINGEMENT, MISAPPROPRIATION, OR OTHERWISE. ALL RISK IS ASSUMED BY THE USER. IN NO EVENT SHALL ENVIRONMENTAL DATA RESOURCES, LLC OR ITS SUBSIDIARIES, AFFILIATES OR THIRD PARTY SUPPLIERS BE LIABLE TO ANYONE FOR ANY DIRECT, INCIDENTAL, INDIRECT, SPECIAL, CONSEQUENTIAL OR OTHER DAMAGES OF ANY TYPE OR KIND (INCLUDING BUT NOT LIMITED TO LOSS OF PROFITS, LOSS OF USE, OR LOSS OF DATA), ARISING OUT OF OR IN ANY WAY CONNECTED WITH THIS REPORT OR ANY OF THE DATA AND INFORMATION PROVIDED IN THIS REPORT.** Any analyses, estimates, ratings, environmental risk levels, or risk codes provided in this Report are provided for illustrative purposes only, and are not intended to provide, nor should they be interpreted as providing any facts regarding, or prediction or forecast of, any environmental risk for any property. Only an assessment performed by a qualified environmental professional can provide findings, opinions or conclusions regarding the environmental risk or conditions in, on or at any property.

Copyright 2023 by Environmental Data Resources, LLC. All rights reserved. Reproduction in any media or format, in whole or in part, of any report or map of Environmental Data Resources, LLC, or its affiliates, is prohibited without prior written permission.

EDR and its logos (including Sanborn and Sanborn Map) are trademarks of Environmental Data Resources, LLC or its affiliates. All other trademarks used herein are the property of their respective owners.

EXECUTIVE SUMMARY

DESCRIPTION

Environmental Data Resources, Inc.'s (EDR) City Directory Report is a screening tool designed to assist environmental professionals in evaluating potential liability on a target property resulting from past activities. EDR's City Directory Report includes a search of available business directory data at approximately five year intervals.

RECORD SOURCES

The EDR City Directory Report accesses a variety of business directory sources, including Haines, InfoUSA, Polk, Cole, Bresser, and Stewart. Listings marked as EDR Digital Archive access Cole and InfoUSA records. The various directory sources enhance and complement each other to provide a more thorough and accurate report.

EDR is licensed to reproduce certain City Directory works by the copyright holders of those works. The purchaser of this EDR City Directory Report may include it in report(s) delivered to a customer.

RESEARCH SUMMARY

The following research sources were consulted in the preparation of this report. A check mark indicates where information was identified in the source and provided in this report.

Year	*Target Street*	*Cross Street*	*Source*
2020	☑	☑	EDR Digital Archive
2017	☑	☑	Cole Information
2014	☑	☑	Cole Information
2010	☑	☑	Cole Information
2005	☑	☑	Cole Information
2000	☑	☑	Cole Information
1995	☑	☑	Cole Information
1992	☑	☑	Cole Information
1985	☑	☑	Haines Criss-Cross Directory
1981	☑	☑	Haines Criss-Cross Directory
1976	☑	☑	Haines Criss-Cross Directory
1971	☑	☑	Haines Criss-Cross Directory
1968	☑	☑	Haines Criss-Cross Directory

FINDINGS

TARGET PROPERTY STREET

10857, 10867, 10877, 10887 Linda Vista Drive
Cupertino, CA 95014

Year	*CD Image*	*Source*

LINDA VISTA DR

2020	pg A2	EDR Digital Archive
2017	pg A6	Cole Information
2014	pg A8	Cole Information
2010	pg A11	Cole Information
2005	pg A14	Cole Information
2000	pg A17	Cole Information
1995	pg A19	Cole Information
1992	pg A22	Cole Information
1985	pg A24	Haines Criss-Cross Directory
1981	pg A26	Haines Criss-Cross Directory
1976	pg A28	Haines Criss-Cross Directory
1976	pg A29	Haines Criss-Cross Directory
1971	pg A31	Haines Criss-Cross Directory
1968	pg A33	Haines Criss-Cross Directory

FINDINGS

CROSS STREETS

Year	*CD Image*	*Source*	

EVULICH CT

2020	-	EDR Digital Archive	Street not listed in Source
2017	-	Cole Information	Street not listed in Source
2014	-	Cole Information	Street not listed in Source
2010	-	Cole Information	Street not listed in Source
2005	-	Cole Information	Street not listed in Source
2000	-	Cole Information	Street not listed in Source
1995	-	Cole Information	Street not listed in Source
1992	-	Cole Information	Street not listed in Source
1985	-	Haines Criss-Cross Directory	Street not listed in Source
1981	-	Haines Criss-Cross Directory	Street not listed in Source
1976	-	Haines Criss-Cross Directory	Street not listed in Source
1971	-	Haines Criss-Cross Directory	Street not listed in Source
1968	-	Haines Criss-Cross Directory	Street not listed in Source

RAE LN

2020	pg. A5	EDR Digital Archive
2017	pg. A7	Cole Information
2014	pg. A10	Cole Information
2010	pg. A13	Cole Information
2005	pg. A16	Cole Information
2000	pg. A18	Cole Information
1995	pg. A21	Cole Information
1992	pg. A23	Cole Information
1985	pg. A25	Haines Criss-Cross Directory
1981	pg. A27	Haines Criss-Cross Directory
1976	pg. A30	Haines Criss-Cross Directory
1971	pg. A32	Haines Criss-Cross Directory
1968	pg. A34	Haines Criss-Cross Directory

City Directory Images

Target Street	Cross Street	Source
✓	-	EDR Digital Archive

LINDA VISTA DR 2020

10706	CHRISTY MEI-CH
	CHRISTY WOO
	LOUIS DE LA GIROND
10716	YONGHUI CHENG
10717	EDMUND LOENS
	HEDI LOENS
10726	KAREN CHAN
	WILLIAM CHAN
10727	NELSON TSENG
	NIEN TSENG
	YUNGYIN CHEN
10736	LI LIANG
10737	ADELAIDE CHEN
	HE CHEN
10746	JINGSHU XIA
10757	ANN BUCKVAR
10766	ERIC KAO
	HUNGCHIA CHEN
	LI-LING CHEN
	WEI-LUN KAO
10767	WILLIAM TONG
	XIARONG WU
	YVONNE WONG
10777	HSIN-SHAN JU
	JULIA JU
	YEN KU
10786	JILL FISHBEIN
	SCOTT SLATER
10787	CAROLYN CHUANG
	DAVID CHUANG
	KATHERINE CHUANG
	NAN-SING CHUANG
	STEVEN CHUANG
10796	KAVYA SHAH
	SHOBHAN SHAH
10797	PREETI JINDAL
	SHEKHAR JINDAL
10806	COLIN YANG
	DAVID YANG
	GARY YANG
10807	AHMAD YAZDI
	AMIR YAZDI
	MEHRNAZ YAZDI
10816	JACKSON MILLER
10817	ANNE YANG
	KEVIN YANG
	STEPHEN YANG
10826	FLORRIE FAUSTINO
	GAURDIE BANISTER
	GEOFF SHERWOOD

Target Street	Cross Street	Source
✓	-	EDR Digital Archive

LINDA VISTA DR 2020 (Cont'd)

10826	MAHMOUD ABYAD
10827	ADRIENNE MARSHALL
	ALEX MARSHALL
	JOSEPH MARSHALL
	MARSHALL CHAR
10836	ALVIN LI
	BENJAMIN LEE
	JESSICA LEE
	JUDITH LI
	WANHAO LI
	YARLY LI
	YARLY WU
10837	ERIC EAGLE
	IRIS EAGLE
	QUETA EAGLE
[redacted]	
10916	MARK HSIEH
	NANCY HSIEH
	SUCHEN HSIEH
	TONY HSIEH
10936	PURBA FERNANDEZ
	RODNEY FERNANDEZ
10953	AMY CHANG
10956	AVINASH DESHPANDE
	SHILPA SARDAR
10966	CHRIS THOM
	EDWARD ROSIAK

Target Street	Cross Street	Source
✓	-	EDR Digital Archive

LINDA VISTA DR 2020 (Cont'd)

10966	LINDA ROSIAK
	LINDA THOM
10976	ANOOP TIWARI
	ARINA TIWARI
	ARPIT TIWARI
10986	YUEH-CHUN CHENG
	YUHSUEH CHOU
10996	DENNIS TSAO
	SAMATHA KUNG
11027	JODY CHAN
	JOSHUA CHAN
	PAUL CHAN
	PRISCILLA CHAN
11037	AUGUST SINZIG
	CHRISTEL SINZIE
11046	ALLISON TSAI
	JOSEPHINE TSAI
	PHILIP TSAI
	SHARON TSAI
	WU TSAI
11047	DAVID RITCHIE
	RONNA RITCHIE
11056	BRUCE CONSTANT
11057	KAYOKO SPRAGUE
11066	CALVIN WONG
	VIVIAN WONG
11067	DOROTHY HOGIN
	JUDY HOGIN
	ROBERT HOGIN

Target Street	Cross Street	Source
-	✓	EDR Digital Archive

RAE LN 2020

22003	JIMMY SU
	KUANG LIN
22031	AKSHAY MAHAJAN
	ASHOK MAHAJAN
	ASHWINI MAHAJAN
	C2OPS INC
	SATISH MAHAJAN
22056	MARTIN JUDD
	MING-YEH SHEN
	TZYHYUNG WUU
22066	JIANG ZHU
	LIN YAO
	SOUTHERN PROJECT GROUP
22076	KEIBOCK LEE
	MINAE LEE
	SOPHIE LEE
	YEODUK LEE
22100	PHILIP LO
22102	NIKHIL SETLUR
22119	NAMONARAYAN TIWARI
	PRAGYA TIWARI
22129	MIN XING
	ZHANG BIN
22139	CHRIS SYKORA
	MAUREEN SYKORA
	RONALD SYKORA
22146	GAIL GRIFFIN
	HAROLD GRIFFIN
22149	CHEN CHENG
	SIM TANG
	YUN CHEN
22156	ROBERT WEAVER
22159	EMILY DEAN
	JULIE DEAN
	LAWRENCE DEAN
22176	ACLE HICKS
	MARY HICKS
22186	OLIVIA LAM
	RICHARD LAM
22195	CYNDI CHEN
	JUN CHEN
	JUN MA
22205	ASHWINI DATAR
	VIVEK DATAR
22215	DAPHNE CHANG
	JONATHAN CHANG
	MAUREEN CHANG
	VERONICA CHOU
	WEI-LIN CHANG

Target Street	Cross Street	Source
✓	-	Cole Information

LINDA VISTA DR 2017

10716	CHENG, YONGHUI
10717	LOENS, EDMUND J
10726	CHAN, WILLIAM T
10727	TSENG, NIENHUNG H
10736	TEIXEIRA, ANTHONY C
10737	CHEN, HE E
10746	LEONG, CHENG
10747	NACHSHEN, BERNARD H
10757	BUCKVAR, BERNARD A
10766	KAO, WEI L
10767	LIN, SHERINE L
10777	KU, YEN H
10786	SLATER, SCOTT E
10787	CHUANG, DAVID T
10796	NELSON, KELVIN E
10797	JINDAL, SHEKHAR
10806	YANG, DAVID N
10807	YAZDI, AHMAD R
10816	MILLER, PAUL V
10817	YANG, STEPHEN N
10826	SWANSON, FRANKLIN A
10827	MARSHALL, ADRIENNE
10836	LI, ALVIN
10837	EAGLE, FREDERICK A
10916	HSIEH, MARK J
10936	FERNANDEZ, OSVALDO A
10953	SHMARIAHU, AVISHAY
10956	DESHPANDE, AVINASH P
10986	CHENG, YUEH C
10996	TSAO, DENNIS O
11027	CHAN, PAUL C
11037	SINZIG, CHRISTEL E
11046	TSAI, PHILIP L
11047	RITCHIE, DAVID M
	THE RELATIONSHIP DOCTOR
11056	CONSTANT, BRUCE A
11057	KAYOKO, SPRAGUE
11067	HOGIN, ROBERT D

Target Street	Cross Street	Source
-	✓	Cole Information

RAE LN 2017

22003	SU, ALLISON
22031	MAHAJAN, SATISH M
22056	JUDD, MARTIN N
22066	YAO, LIN
22076	LEE, KEIBOCK
22100	LO, PHILIP H
22102	SETLUR, NIKHIL
22106	CERVENKA, LINDA K
22119	TIWARI, NAMO
22139	SYKORA, RON F
22146	GRIFFIN, HAROLD E
22149	HSU, Y
22156	WEAVER, ROBERT
22159	DEAN, LAWRENCE J
22166	GOODRICH, MARGARET
22176	HICKS, MARY E
22185	HUANG, TYRONE T
22186	LAM, RICHARD C
22195	MA, CHEN X
22205	DATAR, VIVEK R
22215	CHIU, VICTOR Y

Target Street	Cross Street	Source
✓	-	Cole Information

LINDA VISTA DR 2014

10716 CARLISLE, SUZANNE F
10717 LOENS, EDMUND J
10726 OCCUPANT UNKNOWN,
10727 CHEN, YUNGFEN F
10736 MATIAS, EDWIN N
10737 CHEN, HE E
10746 HARRIS, KENT S
10747 NACHSHEN, BERNARD H
10756 OCCUPANT UNKNOWN,
10757 BUCKVAR, BERNARD A
10766 KAO, WEI L
10767 XIARONG, WU
10777 KU, YEN H
10786 SLATER, JILL E
10787 OCCUPANT UNKNOWN,
10796 NELSON, KELVIN E
10797 OCCUPANT UNKNOWN,
10806 OCCUPANT UNKNOWN,
10807 YAZDI, AHMAD R
10816 MILLER, PAUL V
10817 YANG, STEPHEN N
10826 SWANSON, FRANKLIN A
10827 OCCUPANT UNKNOWN,
10836 LI, JUDI
10837 EAGLE, FREDERICK A

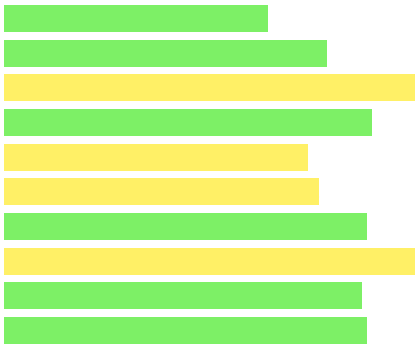

10916 HSIEH, MARK J
10936 FERNANDEZ, RODNEY J
10951 JACOBI, RICHARD
10953 SHMARIAHU, AVISHAY
10956 KAMP, ELIZABETH A
10966 ROSIAK, EDWARD A
10976 TIWARI, ANOOP K
10986 ALVAREZ, PATRICK P
10996 OCCUPANT UNKNOWN,
11027 CHAN, PAUL C
11037 SINZIG, CHRISTEL E
11046 TSAI, PHILIP L
11047 RITCHIE, DAVID M
11056 CONSTANT, BRUCE A
11057 KAYOKO, SPRAGUE

Target Street	Cross Street	Source
✓	-	Cole Information

LINDA VISTA DR 2014 (Cont'd)

11067 HOGIN, ROBERT D

Target Street	Cross Street	Source
-	✓	Cole Information

RAE LN 2014

22003	LEE, KYUNG K
22031	MAHAJAN, SATISH M
22036	JOHNSON, SCOTT D
22056	SHEN, LAN X
22066	BORING, BEVERLY J
22076	LEE, KEIBOCK
22100	LO, PHILIP H
22102	ROBINSON, RISA
22106	OCCUPANT UNKNOWN,
22119	TIWARI, PRAGYA
22129	LEE, HARRY H
22139	SYKORA, RON F
22146	GRIFFIN, HAROLD E
22147	AHUJA, MONA
22149	CHONG, SHAW L
22156	ESSWEIN, STEPHEN W
22159	DEAN, LAWRENCE D
22166	GOODRICH, MARGARET
22176	OCCUPANT UNKNOWN,
22185	HUANG, TYRONE T
22186	LAM, RICHARD C
22195	MA, JUN
22205	DATAR, VIVEK R
22215	CHANG, W G

Target Street	Cross Street	Source
✓	-	Cole Information

LINDA VISTA DR 2010

10716 CARLISLE, SUZANNE F
10717 LOENS, EDMUND A
10726 CHAN, WILLIAM K
10727 TSENG, NIENHUNG H
10736 PADILLA, ROBERT M
10737 CHEN, HE E
10746 HARRIS, KENT S
10747 NACHSHEN, BERNARD H
10757 BUCKVAR, BERNARD
10766 KAO, WEI L
10767 TONG, WILLIAM J
10777 JU, YENHUI K
10786 OCCUPANT UNKNOWN,
10787 CHUANG, DAVID T
10796 OCCUPANT UNKNOWN,
10797 STCLAIR, WILLIAM G
10806 YANG, DAVID N
10807 OCCUPANT UNKNOWN,
10816 MILLER, PAUL V
10817 YANG, STEPHEN N
10826 SWANSON, FRANKLIN A
10827 MARSHALL, DAN D
10836 LI, WANHAO
10837 EAGLE, FREDERICK A

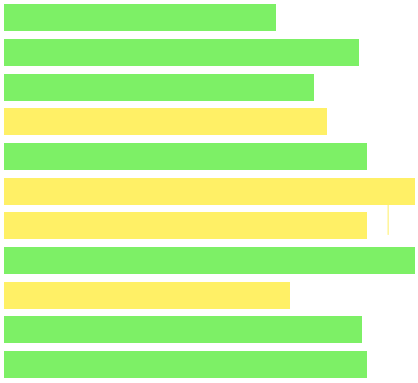

10916 HSIEH, MARK J
10936 FERNANDEZ, RODNEY J
10953 RUPPIN, ADI
10956 HAEHNEL, ROBERT B
WIRELESS COM E
10966 ROSIAK, EDWARD A
10976 QUATTRONE, DAVID L
10986 CHOU, YUHSUEH H
10996 TSAO, DENNIS O
11027 CHAN, PAUL C
11037 SINZIG, AUGUST J
11046 TSAI, WU H
11047 RITCHIE, DAVID M
11056 CONSTANT, BRUCE A
11057 SPRAGUE, KAYOKO Q

Target Street	Cross Street	Source
✓	-	Cole Information

LINDA VISTA DR 2010 (Cont'd)

11067 HOGIN, ROBERT D

Target Street	Cross Street	Source
-	✓	Cole Information

RAE LN 2010

22003	LEE, KYUNG J
22031	MAHAJAN, SATISH M
22036	JOHNSON, SCOTT D
22056	JUDD, MARTIN N
22066	OCCUPANT UNKNOWN,
22076	LEE, KEIBOCK
22100	GACHINA, DOROTHY R
22106	OCCUPANT UNKNOWN,
22119	GRANERA, DAN A
22129	OCCUPANT UNKNOWN,
	PACIFIC POLYMERS CO
22139	SYKORA, RON F
22146	GRIFFIN, HAROLD E
22149	MEHTA, YESHWANT D
22156	ESSWEIN, STEPHEN W
22159	DEAN, LAWRENCE D
22166	GORE, LANE A
22176	HICKS, ACLE V
22185	HUANG, INCHING C
22186	LAM, RICHARD
22195	MA, CHEN X
22205	DATAR, VIVEK R
22215	CHANG, JONATHAN A

Target Street	Cross Street	Source
✓	-	Cole Information

LINDA VISTA DR 2005

10716	CARLISLE, JIM L
10717	LOENS, EDMUND A
10726	OCCUPANT UNKNOWN,
10727	KISO, HITOSHI
10728	CHAN, WILLIAM K
10736	PADILLA, ROBERT M
10737	CHASE, DANA U
10746	HARRIS, KENT S
	VINE TECHNOLOGY
10747	NACHSHEN, BERNARD
10756	OCCUPANT UNKNOWN,
10757	BUCKVAR, BERNARD
10766	KAO, WEI L
10767	SMITH, ROBERT W
10777	KU, YEN H
10786	INTERNET BUSINESS DEVELOPMENT FORUM
	SLATER, SCOTT E
10787	CHUANG, DAVID T
10796	OCCUPANT UNKNOWN,
10797	STCLAIR, WILLIAM G
10806	YANG, DAVID N
10807	YAZDI, AHMAD R
10816	MILLER, PAUL V
10817	YANG, STEPHEN N
10827	MARSHALL, JOSEPH D
10836	LI, WANHAO
10837	EAGLE, FREDERICK A
	[redacted]
	[redacted]
	[redacted]
	[redacted]
	[redacted]H
	[redacted]
	[redacted]
	[redacted]
	[redacted]
	[redacted]
10916	HSIEH, MARK J
10936	CHEN, ROBERT T
10953	DERIOT, GAELLE
10956	DESERT DISH
	HAEHNEL, ROBERT B
10966	ROSIAK, EDWARD A
10976	QUATTRONE, DAVID L
10986	OCCUPANT UNKNOWN,
10996	LEU, DWIGHT H
11027	CHAN, PAUL C
11037	SINZIG, AUGUST J
11046	TSAI, WU H
11047	ENNEAGROWTH

Target Street	Cross Street	Source
✓	-	Cole Information

LINDA VISTA DR 2005 (Cont'd)

11047 RITCHIE, DAVID M
11056 OCCUPANT UNKNOWN,
11057 SPRAGUE, KAYOKO Q
11067 HOGIN, ROBERT D

Target Street	Cross Street	Source
-	✓	Cole Information

RAE LN 2005

22003	ROOHPARVAR, FRANKIE F
22031	GREEN, WINFRED H
22036	JOHNSON, SCOTT D
22056	OCCUPANT UNKNOWN,
22066	BORING, WILLIAM D
22076	LEE, YEODUK D
22100	GACHINA, DOROTHY R
22119	ALLIANCE COURIER
	GRANERA, DAN A
22129	WILLIAMS, RICHARD W
22139	SYKORA, RON F
22146	GAIL GRIFFIN
	GRIFFIN, HAROLD E
	HEALTH CONNECTIONS
22149	MEHTA, YESHWANT
	SPARKLE HOME
22156	ESSWEIN, STEPHEN W
22159	DEAN, LAWRENCE J
22166	OCCUPANT UNKNOWN,
22176	HICKS, ACLE V
22185	SAADAT, HAMID R
22186	LAM, RICHARD
22195	NGUYEN, HUANG T
	VISTA CONSTRUCTION
22205	DATAR, VIVEK R
22215	CHANG, JONATHAN A

Target Street	Cross Street	Source
✓	-	Cole Information

LINDA VISTA DR 2000

10726	OCCUPANT UNKNOWN,
10727	KISO, H
10736	EASWAR, VENKAT V
10737	CHASE, DANA C
10746	GAMBA, VICI M
	VINE TECHNOLOGY
10747	OCCUPANT UNKNOWN,
10757	BICKVAR, BERNARD
10766	KAO, WEI L
10777	JU, HSIN S
10786	SLATER, SCOTT
10796	OCCUPANT UNKNOWN,
10797	STCLAIR, WILLIAM
10806	YANG, DAVID N
10807	YAZDI, AHMED R
10817	YANG, STEPHEN N
10826	SWANSON, BEVERLY J
10827	MARSHALL, DAN
10836	KAR TECHNOLOGIES
	KARKALIK, FRED G
10837	EAGLE, QUETA
	[redacted]
	[redacted]
	[redacted]
	[redacted]
	[redacted],
	[redacted]
	[redacted]
	[redacted],
	[redacted]
10916	HSIEH, SUCHEN
10936	CHEN, ROBERT T
10953	OCCUPANT UNKNOWN,
10956	HAEHNEL, BARBARA J
10966	ROSIAK, EDWARD
10976	QUATTRONE, BETTE
10986	CHAN, DANIEL J
10996	LEU, DWIGHT
11027	CHAN, PAUL C
11037	SINZIG, AUGUST J
11046	TSAI, WU H
11047	RITCHIE, DAVID M
11056	CONSTANT, BRUCE
11057	SPRAGUE, KAYOKO
11067	HOGIN, ROBERT D

Target Street	Cross Street	Source
-	✓	Cole Information

RAE LN 2000

22003	OCCUPANT UNKNOWN,
22031	GREEN, TERESA J
22036	KUNG, IRENE
	YEN, PHILIP
22056	COOMBS, ARTHUR F
22066	BORING, DONALD
22076	LEE, KEIBOCK
22106	CERVENKA, FRANK
22119	LEWIS, RUSSELL E
22129	WILLIAMS, RICHARD W
22139	SYKORA, RONALD F
22146	GRIFFIN GAIL
	GRIFFIN, HAROLD E
22149	MEHTA, Y D
22156	LIN, LING W
22159	DEAN, L
22176	OCCUPANT UNKNOWN,
22185	OCCUPANT UNKNOWN,

Target Street	Cross Street	Source
✓	-	Cole Information

LINDA VISTA DR 1995

10717	LOENS, EDMUND A
10726	LUDDING, FRANS
10727	KISO, H
10736	OCCUPANT UNKNOWNN
10737	CHASE, DANA C JR
10746	HARRIS, KENT S
	VINE TECHNOLOGY
10747	NACHSHEN, SUSAN
10756	REDDY, N D
10757	BUCKVAR, BERNARD
10766	OCCUPANT UNKNOWNN
10767	OCCUPANT UNKNOWNN
10777	KU, PAUL
10786	HANSEN, LEONARD
10787	KAN, C S
10796	OCCUPANT UNKNOWNN
10797	PUETZ, GERALD
10816	MILLER, PAUL V
10817	YANG, STEPHEN N
10826	SWANSON, BEVERLY J
10827	MARSHALL, DAN
10836	KARKALIK, FRED G
10837	EAGLE, F A
10847	ROMANO, VINCENT J
10916	BAUER, THOMAS E
	HSIEH, MARK
	TOMS TERRIFIC TOYS
10936	OCCUPANT UNKNOWNN
10951	OCCUPANT UNKNOWNN
10953	RACZ, EUGENE A
10956	HAEHNEL, BARBARA J
10966	KEHRLI, DAVID A
10976	QUATTRONE, BETTE
10986	HOLLINGER, MARK
10996	OCCUPANT UNKNOWNN
11027	OCCUPANT UNKNOWNN
11046	OCCUPANT UNKNOWNN
11047	RITCHIE, DAVID M
11056	GEARY, T
11057	SPRAGUE, KAYOKO

Target Street	Cross Street	Source
✓	-	Cole Information

LINDA VISTA DR 1995 (Cont'd)

11067 HOGIN, DOROTHY J

Target Street	Cross Street	Source
-	✓	Cole Information

RAE LN 1995

22003	OCCUPANT UNKNOWNN
22031	GREEN, TERESA J
22036	KUNG, L
	METOYER, KAREN
	SUN, E
	YEN, PHILIP
22056	GUNDRED, HOLLY
22066	BORING, ROBERT
22076	MELBYE, ROBERT L
22119	LEWIS, RUSSELL E JR
22129	WILLIAMS, RICHARD W
22139	SYKORA, RONALD F
22146	GRIFFIN, HAROLD E
22149	MEHTA, Y D
22156	SEARS, STEVE
22176	HICKS, ACLE V
22186	SCHILLER, LEN
22205	SWARUP, NIRAJ
22215	BISCHOFF, PETER G

Target Street	Cross Street	Source
✓	-	Cole Information

LINDA VISTA DR 1992

10726	LUDDING, FRANS
10727	BISHOP, HAROLD
10746	VINE TECHNOLOGY
10747	NACHSHEN, S
10777	NOVOTNY, VLAD
10786	HANSEN, LEONARD
10797	PUETZ, GERALD
10807	PALMIOTTO, JOSEPH A
10826	SWANSON, FRANK A JR
10827	MARSHALL, DAN
10836	KARKALIK, FRED G
10837	EAGLE, F A
1	
10916	KIRCH, H R
	TOMS TERRIFIC TOYS
10936	CHEN, ROBERT T
10951	HEPNER, R J
10966	KEHRLI, DAVID A
10976	QUATTRONE, PHILLIP D
10986	HOLLINGER, MARK
11027	HAMPTON, BARRY
11037	SINZIG, AUGUST

Target Street	Cross Street	Source
-	✓	Cole Information

RAE LN 1992

22003	FIESTER, CLARK
22036	YEN, PHILIP
22056	COOMBS, ARTHUR F
22066	BORING, ROBERT
	SUNDSTRAND AEROSPCE
22119	LEWIS, RUSSELL E JR
22129	WILLIAMS, RICHARD W
22156	SEARS, STEVE
22176	HICKS, ACLE V

Target Street	Cross Street	Source
✓	-	Haines Criss-Cross Directory

LINDA VISTA DR 1985

LINDA VSTA DR 95014
CUPERTINO

10706	CLINE JOHN	253-0234	
10716	CARLISLE JIM	255-4383	9
10717	XXXX	00	
10726	LUDDING FRANS	257-1745	8
10727	BISHOP HAROLD	257-9970	
10736	XXXX	00	
10737	XXXX	00	
10747	XXXX	00	
10756	XXXX	00	
10757	PRATT DOUG	255-4352	3
	SZCZESNIAKOWSKI R	255-4352	3
10766	BORELLI RALPH	257-2814	
10767	SMITH ROBERT W	446-4790	1
10777	NOVOTNY V	252-4782	D
10786	HANSEN LEONARD W	253-0886	
10787	ASHLEY JACK E	252-1023	
10796	XXXX	00	
10797	PUETZ GERALD	257-2845	
10806	XXXX	00	
10807	XXXX	00	
10816	XXXX	00	
10817	XXXX	00	
10826	SWANSON FRANKLIN JR	253-9136	
10827	WALTERS LOUIS G DR	255-1016	
10836	KARKALIK FRED G	257-1411	2
10837	EAGLE FREDERICK A	446-2293	7
	EAGLE OUETA	446-4676	1
10846	XXXX	00	
10847	XXXX	00	
10853	XXXX	00	
10856	LANUM GLENN F	253-6837	
10857	XXXX	00	
10866	XXXX	00	
10867	MEYERS D J	255-2657	3
10886	JONES GARY EDW	257-5821	9
10887	ISOZUKA HIROSHI	255-5291	+S
10896	XXXX	00	
10915	FANTOZZI MARK	255-0119	3
10916	KIRCH H R	253-6015	7
10936	CHEN ROBERT T	255-0809	6
10951	HORNBY V R	257-3141	
10956	SORENSON CHRIS	255-2018	
	SORENSON KIETH	255-2018	4
10966	KEHALI DAVID A	253-6824	
10976	OUATTRONE PHILLIP	257-9408	8
10986	LOWRY RICHARD	257-8424	
10996	XXXX	00	
11027	HAMPTON BARRY	253-1630	4
11037	SINZIG AUGUST	253-8346	
11046	TYRRELL JOSEPH L	253-5196	D
11047	XXXX	00	
11056	CONSTANT THEODORE	252-4033	
11057	XXXX	00	
11066	COLLIER W H	253-4332	
11067	XXXX	00	

Target Street	Cross Street	Source
-	✓	Haines Criss-Cross Directory

RAE LN 1985

10945	XXXX	00	
22036	TWELKER WILBUR L	255-3403	
22056	COOMBS ARTHUR F	257-8420	
	MAXWELL RAY	257-3746	4
22066	BORING ROBERT	255-6726	
22076	MELBYE ROBERT L	446-2686	7
22090	CUPERTNO HILLS SWIM	253-3483	
22100	GACHINA PETER	252-4193	7
22106	JORDAN GEORGE	255-5215	4
	JORDAN LINDA	255-5215	
22146	XXXX	00	
22156	SEARS STEVE	725-1866	+5
22166	XXXX	00	
22176	HICKS ACLE V	255-5430	6
22185	PATHAK JAGDISH	725-1930	
	PATHAK SAROJ	725-1930	1
22186	SCHILLER LEN	255-1905	7
	SCHILLER LYNN	255-1905	
22195	NERBALIFE DISTB	446-4182	+5
22205	LEFFEL GARZA L	257-9503	+5
22215	XXXX	00	
*	2 BUS 27 RES	3 NEW	

Target Street	Cross Street	Source
✓	-	Haines Criss-Cross Directory

LINDA VISTA DR 1981

LINDA VSTA DR 95014
CUPERTINO

10706	CLINE JOHN	253-0234	
10716	CARLISLE JIM	255-4383	9
10717	XXXX	00	
10726	LUDDING FRANS	257-1745	8
10727	BISHOP HAROLD	257-9970	3
10736	WRIGHT PAUL	252-2199	+1
10737	PHILLIPS JOHN	257-7233	+1
10747	XXXX	00	
10756	XXXX	00	
10757	XXXX	00	
10766	BORELLI RALPH	257-2814	
10767	SMITH ROBERT W	446-4790	+1
10777	NOVOTNY V	252-4782	0
10786	HANSEN LEONARD W	253-0886	
10787	ASHLEY JACK E	252-1023	3
10796	XXXX	00	
10797	PUETZ GERALD	257-2845	
10806	XXXX	00	
10807	PALMIOTTO JOS A	996-1306	8
10816	ZIMMERMANN BERNARD	253-1091	+1
10817	GARROW ROBT A	255-6536	+1
10826	SWANSON FRANKLIN JR	253-9136	
10827	WALTERS LOUIS G DR	255-1016	
10836	XXXX	00	
10837	EAGLE FREDERICK A	446-2293	7
	EAGLE OUETA	446-4676	+1
10846	XXXX	00	
10847	XXXX	00	
10853	XXXX	00	
10856	LANUM GLENN F	253-6837	
10857	XXXX	00	
10866	XXXX	00	
10886	JONES GARY E	257-5821	9
10887	NISHILANA HIROFUMI	257-3174	+1
10896	XXXX	00	
10915	BENSON CARL R	252-5474	9
10916	KIRCH H R	253-6015	7
	MILLER C S	253-6015	7
10936	CHEN ROBERT T	255-0809	6
10956	WRIGGLESWORTH R E	255-3602	2
10966	KEHRLI DAVID A	253-6824	4
10976	OUATTRONE PHILLIP	257-9408	8
10986	LOWRY RICHARD	257-8424	
10996	XXXX	00	
11027	HAMPTON BARRY	253-5944	
11037	SINZIG AUGUST	253-8346	
11046	TYRRELL JOSEPH L	253-5196	0
11047	PHIFER RONNA	446-2608	+1
11056	CONSTANT THEODORE	252-4033	
11057	XXXX	00	
11066	COLLIER W H	253-4332	
11067	HOGIN D	253-9550	

Target Street	Cross Street	Source
-	✓	Haines Criss-Cross Directory

RAE LN 1981

10951	HORNBY V R	257-3141	3
22036	TWELKER WILBUR L	255-3403	2
22056	COOMBS ARTHUR F	257-8420	2
22066	BORING ROBERT	255-6726	3
22076	MELBYE ROBERT L	446-2686	7
22090	CUPERTNO HILLS SWIM	253-3483	
22100	GACHINA PETER	252-4193	7
22106	LANDRUM GENE	446-0582	8
22146	XXXX	00	
22156	HUBBARD AL	257-4935	8
	HUBBARD GORDDN	257-4935	8
	HUBBARD JANICE	257-4935	8
22166	BAUM ELMER	257-0389	6
22176	HICKS ACLE V	255-5430	6
22185	PATHAK SAROJ	725-1930	+1
22186	SCHILLER LEN	255-1905	7
22195	OLSON S	996-9124	+1
22205	XXXX	00	
22215	BISCHOFF PETER G	253-0698	8
★	2 BUS 26 RES	3 NEW	

Target Street	Cross Street	Source
✓	-	Haines Criss-Cross Directory

LINDA VISTA DR 1976

LINDA VISTA DR 95014 CUPERTINO

10706	CLINE JOHN	253-0234
10716	STAMM DONALO T	257-1397
10717	XXXX	00
10726	RDSS OAN H JR	446-4637+6
10727	BISHDP HARDLD	257-9870 3
10736	SHERVEM ROBERT M	257-8161 5
10737	WAGNER RAYMONO D	252-8837
10747	XXXX	DD
10756	SHANNEY WILLIAM	253-3543 4
10757	XXXX	00

poge moy not be key punched, entered into o comp

Target Street	Cross Street	Source
✓	-	Haines Criss-Cross Directory

LINDA VISTA DR 1976

..LINDA VISTA OR 95014 CONT..

10766	BORELLI RALPH	257-2814 1
10767	XXXX	DO
10777	MARKT JOHN F	252-1751
10786	HANSEN LEONARO W	253-D886
1D787	ASHLEY I	252-1023 3
1D796	RANSOM HAROLO E	257-0324
1D797	PUETZ GERALD	257-2845
1D806	SMITH LISLE J	257-7513+6
	SMITH LISLE J	996-3655+6
1D816	RDSE PETER L	257-1872
10817	GARRDW RDBT A	257-8324 4
1D826	SWANSON FRANKLIN JR	253-9136
10827	WALTERS LOUIS G OR	255-1016 1
1D836	KARKALIK FREO G	255-2736 3
10846	XXXX	DO
10847	RDMANO VINCENT J	255-2679 2
10853	XXXX	DO
10856	LANUM GLENN F	253-6837
1D857	OEHAVEN GREG	255-1215+6
10866	XXXX	DO
1D886	*ANCHOR NATL FNCL SV	446-3122 5
	*ANCHOR NATL LFE INS	446-3122 5
	*BACON FNANCL MNGMNT	253-5522 1
10896	BEETNER C MICHAEL	255-9635 2
	*EDUCATORS ALLIANCE	257-6971 5
1D916	XXXX	DO
10936	CHEN ROBERT T	255-D809+6
10956	WRIGGLESWORTH R E	255-3602 2
1D966	KEHRLI OAVID A	253-6824 4
10976	INGELSINGER A L	257-7696+6
1D986	LOWRY RICHARD	257-8424
10996	BRUND JOHN J	257-1232
11027	HAMPTON BARRY	253-5944
11037	SINZIG AUGUST	253-8346
11046	REIO WILLIAM F JR	253-B110+6
11047	XXXX	DO
11056	CONSTANT THEOOORE	252-4033 1
11057	XXXX	DO
11066	COLLIER W H MRS	253-4332
11067	HOGIN GRATTAN PAT	253-9550

Target Street	Cross Street	Source
-	✓	Haines Criss-Cross Directory

RAE LN 1976

10951	HORNBY V R	257-3141 3
22036	TWELKER WILBUR L	255-3403 2
22056	COOMBS ARTHUR F	257-8420 2
22066	BORING ROBERT	255-6726 3
22076	HASLAM M D	257-5199+6
22090*	CUPERTNO HILLS SWIM	253-3483 1
22100	XXXX	00
22146	XXXX	00
22156	HARTMAN DAVID L	996-0883+6
22166	BAUM ELMER	257-0389+6
22176	HICKS ACLE V	255-5430+6

* 2 BUS 17 RES 4 NEW

Target Street	Cross Street	Source
✓	-	Haines Criss-Cross Directory

LINDA VISTA DR 1971

LINDA VISTA DR 95014 CUPERTINO

10706	CLINE JOHN	253-0234
10716	STAMM ODNALO T	257-1397
10717	LAMBERSON CARL J	253-1013
10726	FETISDFF JACK	257-0647
10727	CRAIG EOW 8	257-3643+1
10736	RDBINETT MICHAEL A	257-6736+1
10737	WAGNER RAYMOND O	252-8837
10747	PELTON ODNALO A	255-0203+1
10756	DELGRANDE V	257-4407
10757	HUCKVAR BERNARO	252-5165+1
10766	BDRELLI RALPH	257-2814+1
10767	XXXX	OO
10777	MARKT JOHN F	252-1751
10786	HANSEN LEDNARO W	253-D886
10796	RANSDM HAROLD E	257-0324
10797	PUETZ GERALO	257-2845
10806	CLARK T M JR	257-5816
10816	RDSE PETER L	257-1872
10817	*PACFC SHORE PRPTIES	253-0722+1
10826	SWANSDN FRANKLIN JR	253-9136
10827	WALTERS LDUIS G OR	255-1016+1
10836	GLASS MELVYN	253-5103
10846	MURPHEY ROBT P	253-6561
10856	LANUM GLENN F	253-6837
10866	GETZI VALENTINE	253-4357
10886	*BACDN FNANCL MNGMNT	253-5522+1
10916	SCHEUERMANN W JAS	253-55D9
10936	CDNRAD ROBT C	253-3211+1
10966	XXXX	OD
10976	MAHONEY ORRIN	253-2981
10986	LOWRY RICHARD	257-8424
10996	BRUNO JDHN J	257-1232
11027	HAMPTON BARRY	253-5944
	*VIVIANE WODOARD	252-1300
11037	SINZIG AUGUST	253-8346
11046	MONTROSE RDBT	253-3412
11047	JOHNSDN THEDODRE L	253-3202
11056	CDNSTANT THEOODRE	252-4033+1
11057	*KAYDKD ORIGINAL ART	253-3500
	SPRAGUE VERN	253-5894
11066	COLLIER W H MRS	253-4332
11067	HDGIN GRATTAN PAT	253-9550

Target Street	Cross Street	Source
-	✓	Haines Criss-Cross Directory

RAE LN 1971

10951	HORNBY VALERIE R	252-2903
22090*	CUPERTINO HLS SWIM	253-3483+1
22100	GOLOSBERRY J R	253-0423+1

* 2 BUS 8 RES 4 NEW

Target Street	Cross Street	Source
✓	-	Haines Criss-Cross Directory

LINDA VISTA DR 1968

306

LINDA VISTA DR -FROM MC CLELLAN RD

SDUTHEAST 2 SDUTHWEST OF BYRNE AV

---ZIP CODE 95014
10706 BALLANCE ROBT ● 257-2585
10716 STAMM DONALD T ● 257-1397
10717 LAMBERSON CARL J ● 253-1013
10726 FETISOFF JACK
10727 REPASS KAREN MRS ●
10736 OSTROM MELVIN MRS ● 252-0585
10737 WAGNER R O
10746 ZEIDMAN ELMER ● 253-7227
10747 HENRY F J
10756 DEL GRANDE VIRGILIO ●
257-4407
10757 COPPE BRUNO V ● 252-4835
10766 BORELLI RALPH M ● 257-2814
---LINDA VISTA PL INTERSECTS
10767 SMITH DAVID L ● 253-1043
10777 MARKT JOHN ● 252-1751
10786 HANSEN LEONARD W ● 253-0886
10787 ASHLEY JACK
10796 RANSOM HAROLD E ● 257-0324
10797 PUETZ GERALD A ● 257-2845
---COLUMBUS AV INTERSECTS
11027 HAMPTON BARRY W ● 253-5944
11037 SINZIG AUG
11046 MONTRDSE ROBT 253-3412
11047 JOHNSON THEO L ● 253-3202
11052 SHANNON PAUL K
11057 SPRAGUE VERN
11056 CONSTANT THEO ●
11066 COLLIER W H ● 253-4332
11067 HOGIN GRATTAN ● 253-9550

Target Street	Cross Street	Source
-	✓	Haines Criss-Cross Directory

RAE LN 1968

306

RAE LA -FROM MC CLELLAN RD
SOUTHWEST 1 WEST OF LINDA VISTA
DR

---ZIP CODE 95014
10711 GACHINA PETER 252-4193
10851 EVULICH JDSEPH ●
10915 BENSON C R
10951 FRANZELLA VINCENT 253-7762

482220

10857, 10867, 10877, 10887 Linda Vista Drive

Cupertino, CA 95014

Inquiry Number: 7416954.4

August 15, 2023

EDR Historical Topo Map Report

with QuadMatch™

6 Armstrong Road, 4th floor
Shelton, CT 06484
Toll Free: 800.352.0050
www.edrnet.com

EDR Historical Topo Map Report

08/15/23

Site Name:	Client Name:
482220	AEI Consultants
10857, 10867, 10877, 10887 L	2500 Camino Diablo
Cupertino, CA 95014	Walnut Creek, CA 94597
EDR Inquiry # 7416954.4	Contact: Dania Ledezma

EDR Topographic Map Library has been searched by EDR and maps covering the target property location as provided by AEI Consultants were identified for the years listed below. EDR's Historical Topo Map Report is designed to assist professionals in evaluating potential liability on a target property resulting from past activities. EDRs Historical Topo Map Report includes a search of a collection of public and private color historical topographic maps, dating back to the late 1800s.

Search Results:

P.O.# 342379

Project: 482220

Coordinates:

Latitude:	37.310439 37° 18' 38" North
Longitude:	-122.060638 -122° 3' 38" West
UTM Zone:	Zone 10 North
UTM X Meters:	583240.72
UTM Y Meters:	4129724.91
Elevation:	380.23' above sea level

Maps Provided:

2018	1953
2015	1948
2012	1947
1995	1943
1980	1902
1973	1899
1968	1897
1961	

Disclaimer - Copyright and Trademark Notice

This Report contains certain information obtained from a variety of public and other sources reasonably available to Environmental Data Resources, LLC. It cannot be concluded from this Report that coverage information for the target and surrounding properties does not exist from other sources. This Report is provided on an "AS IS", "AS AVAILABLE" basis. NO WARRANTY EXPRESS OR IMPLIED IS MADE WHATSOEVER IN CONNECTION WITH THIS REPORT. ENVIRONMENTAL DATA RESOURCES, LLC AND ITS SUBSIDIARIES, AFFILIATES AND THIRD PARTY SUPPLIERS DISCLAIM ALL WARRANTIES, OF ANY KIND OR NATURE, EXPRESS OR IMPLIED, ARISING OUT OF OR RELATED TO THIS REPORT OR ANY OF THE DATA AND INFORMATION PROVIDED IN THIS REPORT, INCLUDING WITHOUT LIMITATION, ANY WARRANTIES REGARDING ACCURACY, QUALITY, CORRECTNESS, COMPLETENESS, COMPREHENSIVENESS, SUITABILITY, MERCHANTABILITY, FITNESS FOR A PARTICULAR PURPOSE, TITLE, NON-INFRINGEMENT, MISAPPROPRIATION, OR OTHERWISE. ALL RISK IS ASSUMED BY THE USER. IN NO EVENT SHALL ENVIRONMENTAL DATA RESOURCES, LLC OR ITS SUBSIDIARIES, AFFILIATES OR THIRD PARTY SUPPLIERS BE LIABLE TO ANYONE FOR ANY DIRECT, INCIDENTAL, INDIRECT, SPECIAL, CONSEQUENTIAL OR OTHER DAMAGES OF ANY TYPE OR KIND (INCLUDING BUT NOT LIMITED TO LOSS OF PROFITS, LOSS OF USE, OR LOSS OF DATA), ARISING OUT OF OR IN ANY WAY CONNECTED WITH THIS REPORT OR ANY OF THE DATA AND INFORMATION PROVIDED IN THIS REPORT. Any analyses, estimates, ratings, environmental risk levels, or risk codes provided in this Report are provided for illustrative purposes only, and are not intended to provide, nor should they be interpreted as providing any facts regarding, or prediction or forecast of, any environmental risk for any property. Only an assessment performed by a qualified environmental professional can provide findings, opinions or conclusions regarding the environmental risk or conditions in, on or at any property.

Copyright 2023 by Environmental Data Resources, Inc. All rights reserved. Reproduction in any media or format, in whole or in part, of any report or map of Environmental Data Resources, Inc., or its affiliates, is prohibited without prior written permission.

EDR and its logos (including Sanborn and Sanborn Map) are trademarks of Environmental Data Resources, LLC or its affiliates. All other trademarks used herein are the property of their respective owners.

Topo Sheet Key

This EDR Topo Map Report is based upon the following USGS topographic map sheets.

2018 Source Sheets

Cupertino
2018
7.5-minute, 24000

2015 Source Sheets

Cupertino
2015
7.5-minute, 24000

2012 Source Sheets

Cupertino
2012
7.5-minute, 24000

1995 Source Sheets

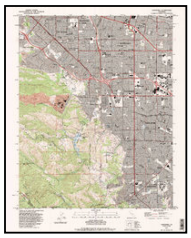

Cupertino
1995
7.5-minute, 24000
Aerial Photo Revised 1991

Topo Sheet Key

This EDR Topo Map Report is based upon the following USGS topographic map sheets.

1980 Source Sheets

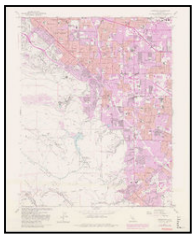

Cupertino
1980
7.5-minute, 24000
Aerial Photo Revised 1979

1973 Source Sheets

Cupertino
1973
7.5-minute, 24000
Aerial Photo Revised 1973

1968 Source Sheets

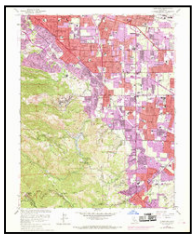

Cupertino
1968
7.5-minute, 24000
Aerial Photo Revised 1968

1961 Source Sheets

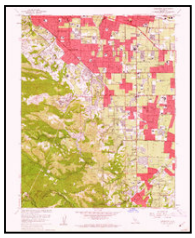

Cupertino
1961
7.5-minute, 24000
Aerial Photo Revised 1960

Topo Sheet Key

This EDR Topo Map Report is based upon the following USGS topographic map sheets.

1953 Source Sheets

Cupertino
1953
7.5-minute, 24000
Aerial Photo Revised 1948

1948 Source Sheets

Palo Alto
1948
15-minute, 62500
Aerial Photo Revised 1948

1947 Source Sheets

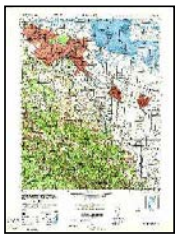

PALO ALTO
1947
15-minute, 50000

1943 Source Sheets

Palo Alto
1943
15-minute, 62500
Aerial Photo Revised 1940

Topo Sheet Key

This EDR Topo Map Report is based upon the following USGS topographic map sheets.

1902 Source Sheets

Santa Cruz
1902
30-minute, 125000

1899 Source Sheets

Palo Alto
1899
15-minute, 62500

1897 Source Sheets

Palo Alto
1897
15-minute, 62500

Topographic Map

2018

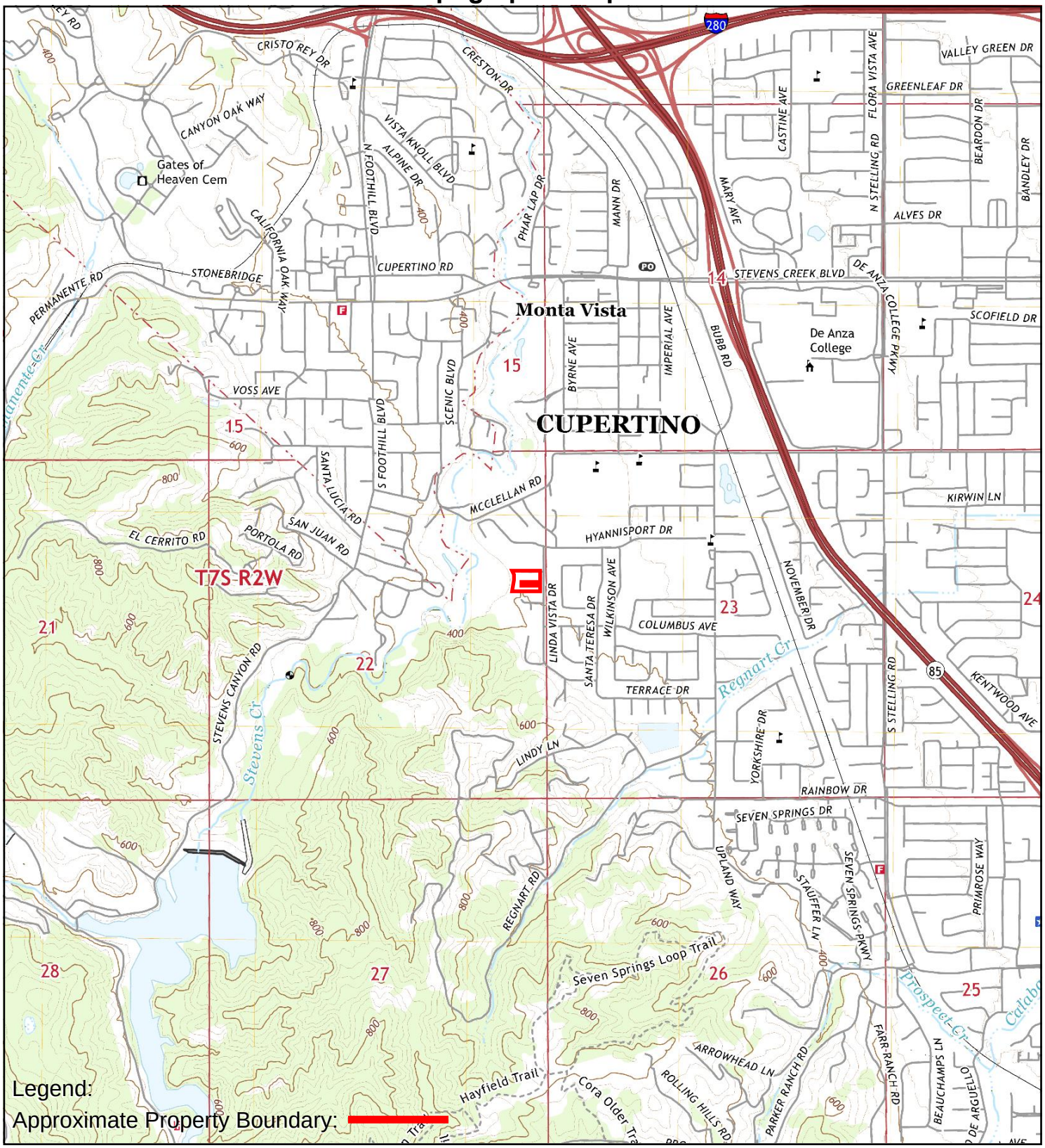

TP, Cupertino, 2018, 7.5-minute

0 Miles 0.25 0.5 1 1.5

N

TOPOGRAPHIC MAP - 2018

AEI

Topographic Map

2015

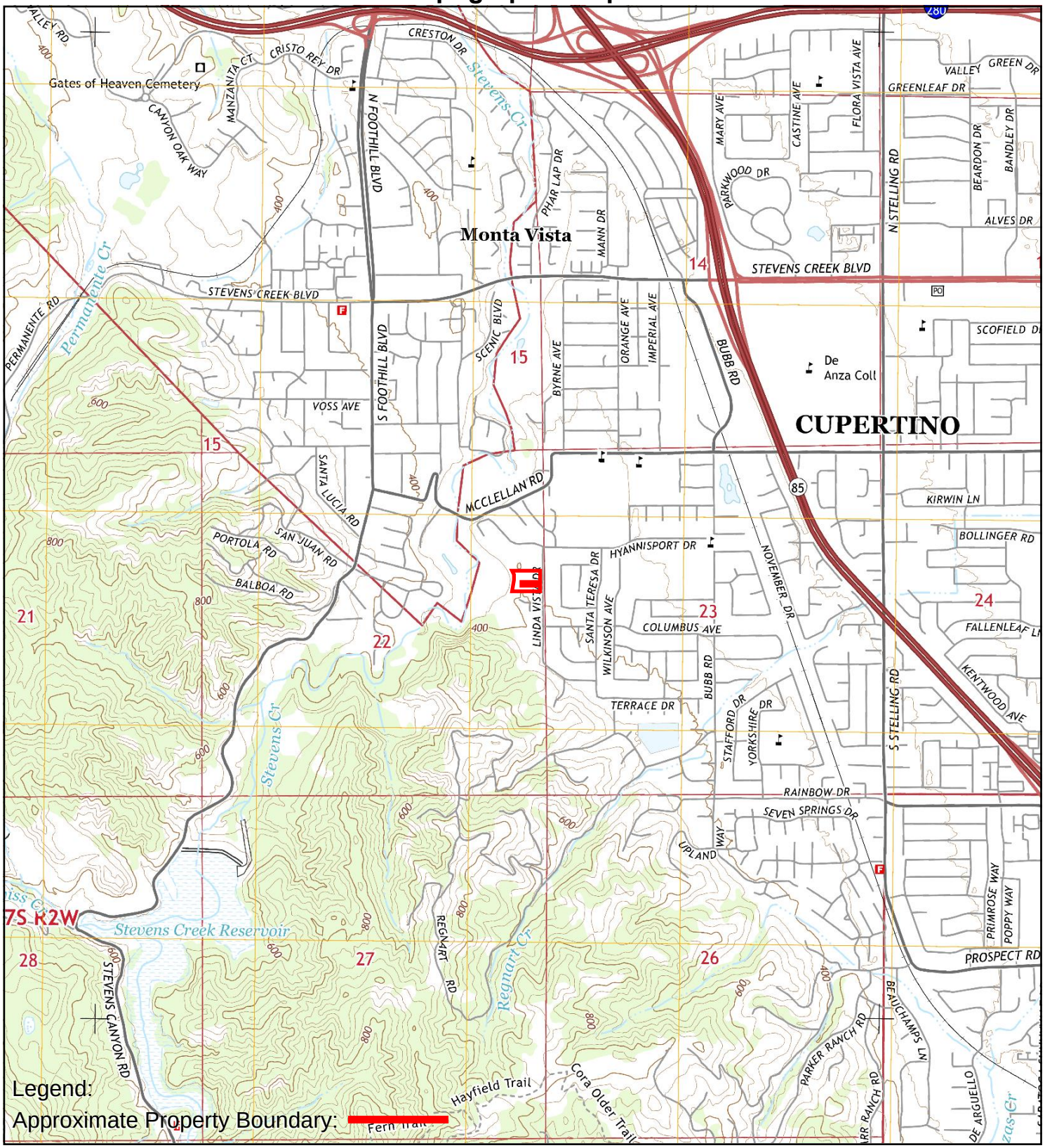

TP, Cupertino, 2015, 7.5-minute

0 Miles 0.25 0.5 1 1.5

N

TOPOGRAPHIC MAP - 2015

AEI

Topographic Map

2012

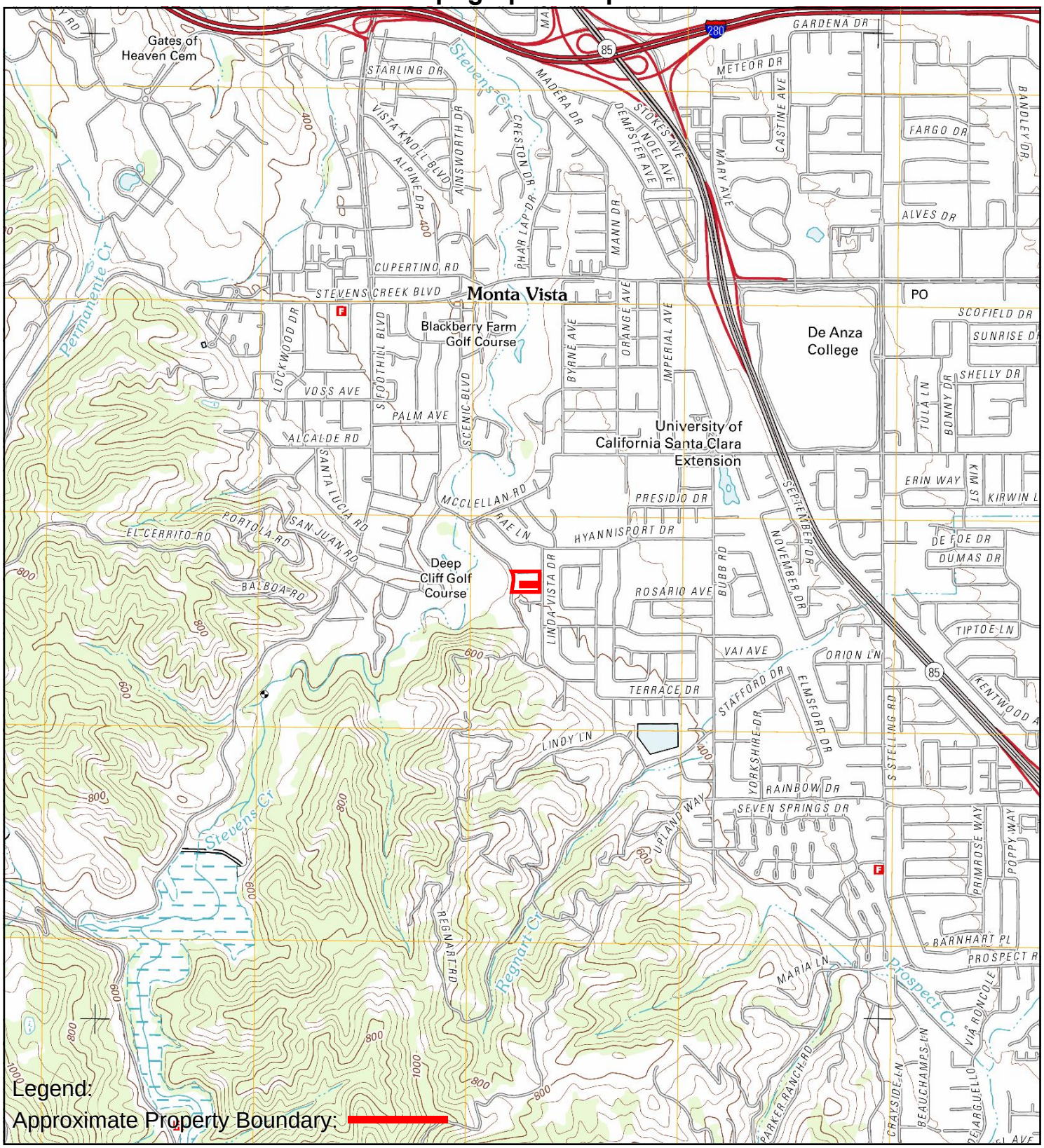

TP, Cupertino, 2012, 7.5-minute

0 Miles 0.25 0.5 1 1.5

N

TOPOGRAPHIC MAP - 2012

AEI

Topographic Map

1995

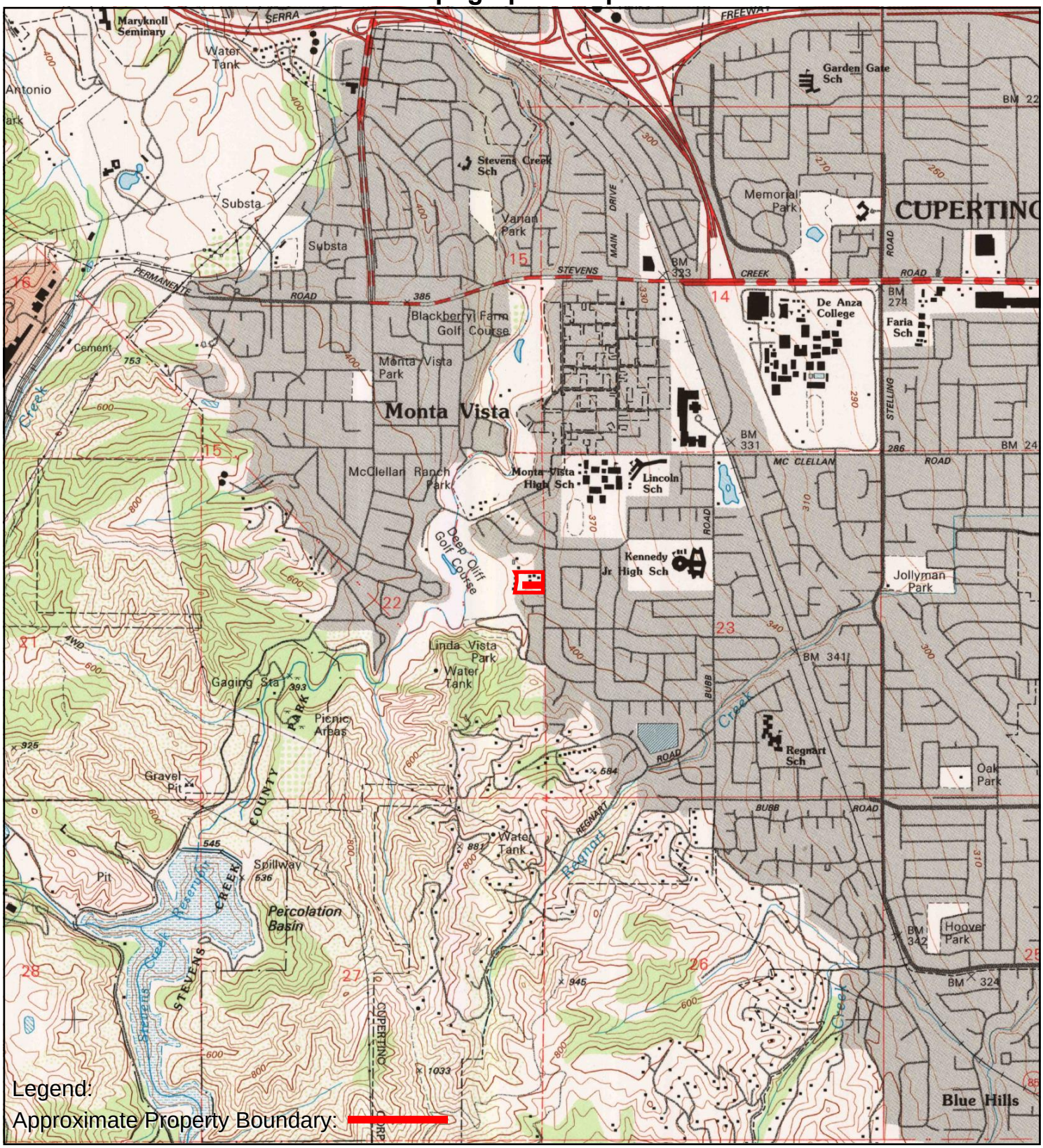

TP, Cupertino, 1995, 7.5-minute

0 Miles 0.25 0.5 1 1.5

N

TOPOGRAPHIC MAP - 1995

AEI

Topographic Map

1980

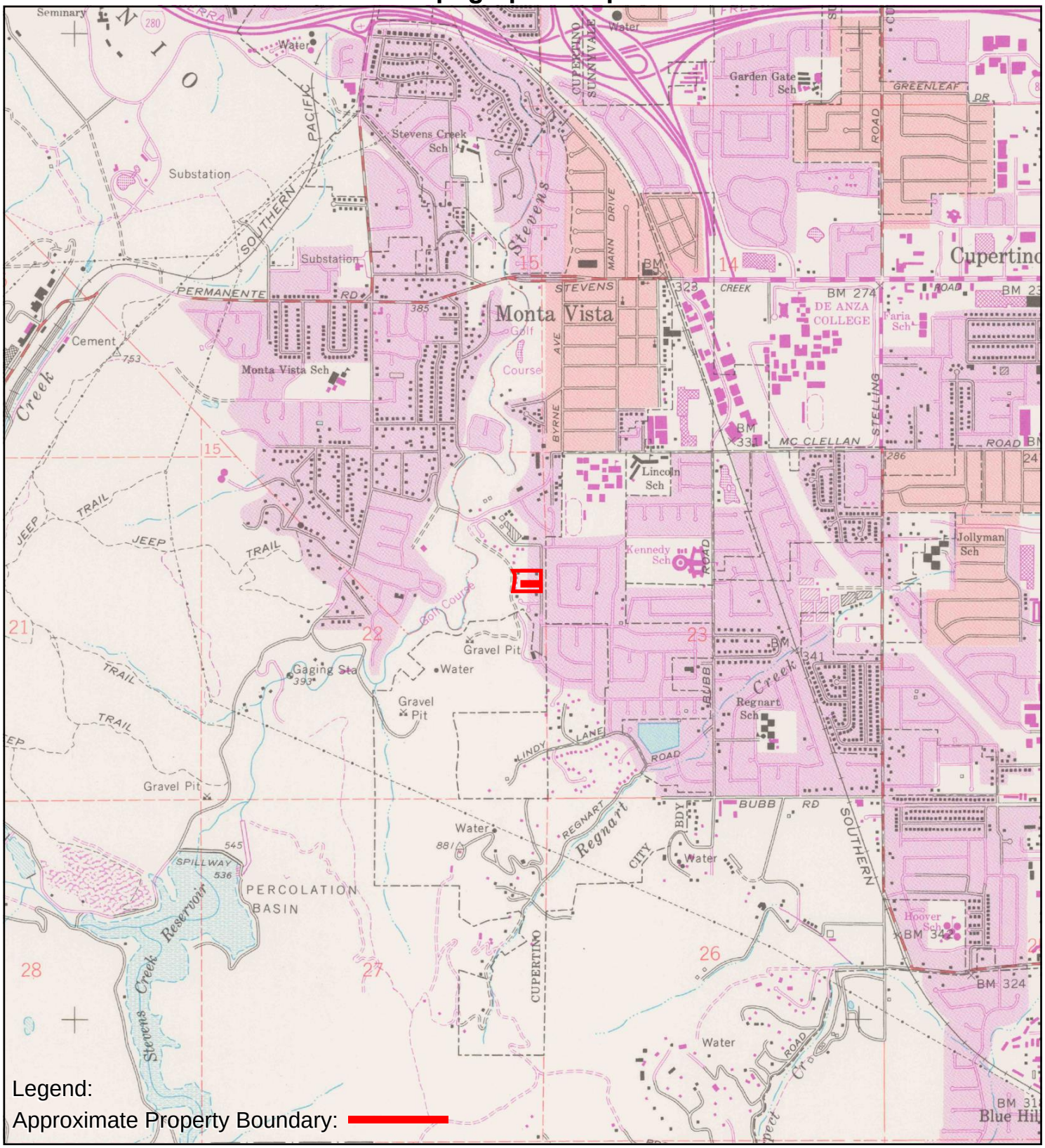

Legend:

Approximate Property Boundary:

TP, Cupertino, 1980, 7.5-minute

0 Miles 0.25 0.5 1 1.5

N

TOPOGRAPHIC MAP - 1980

AEI

Topographic Map

1973

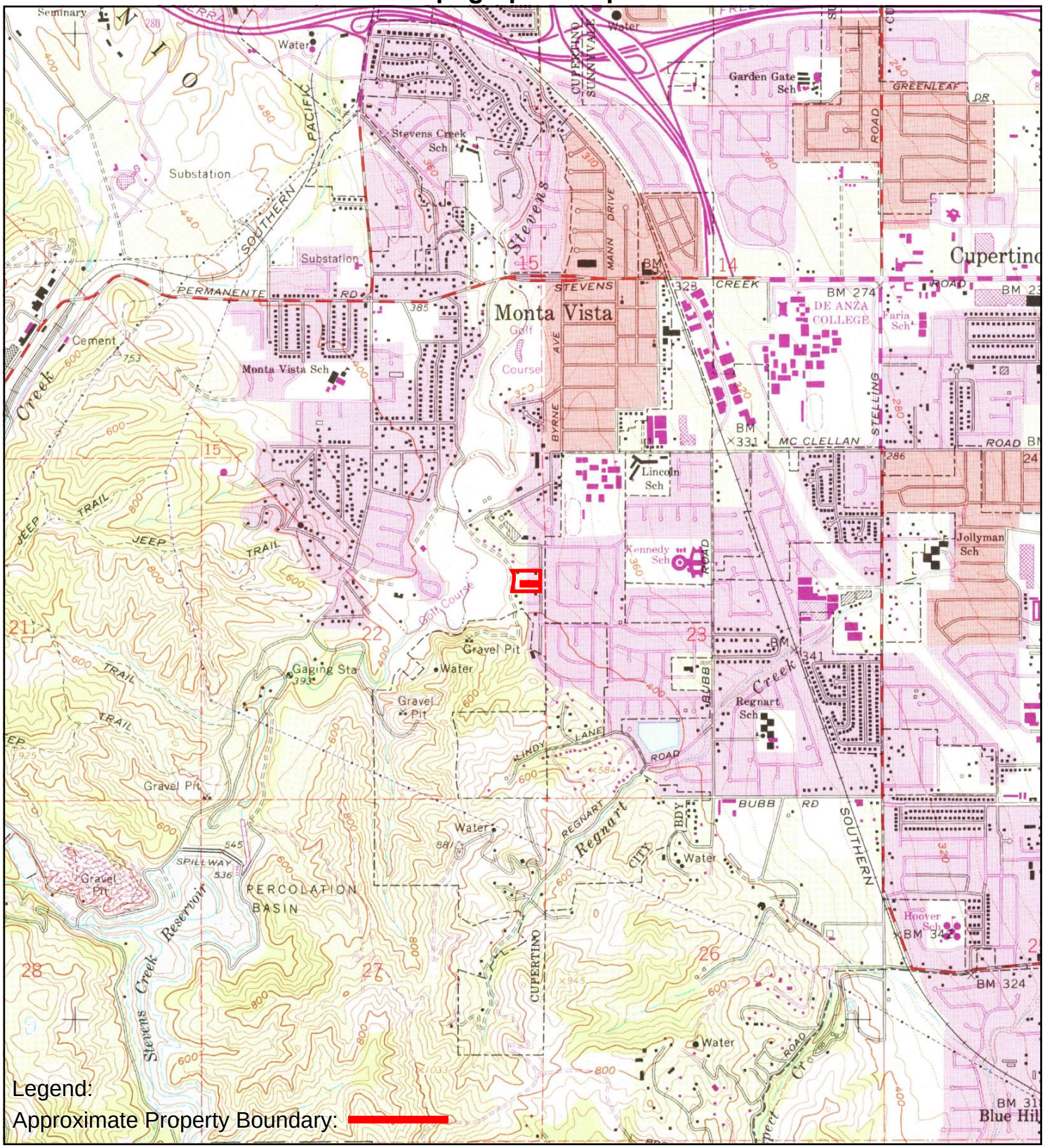

TP, Cupertino, 1973, 7.5-minute

0 Miles 0.25 0.5 1 1.5

N

TOPOGRAPHIC MAP - 1973

AEI

Topographic Map

1968

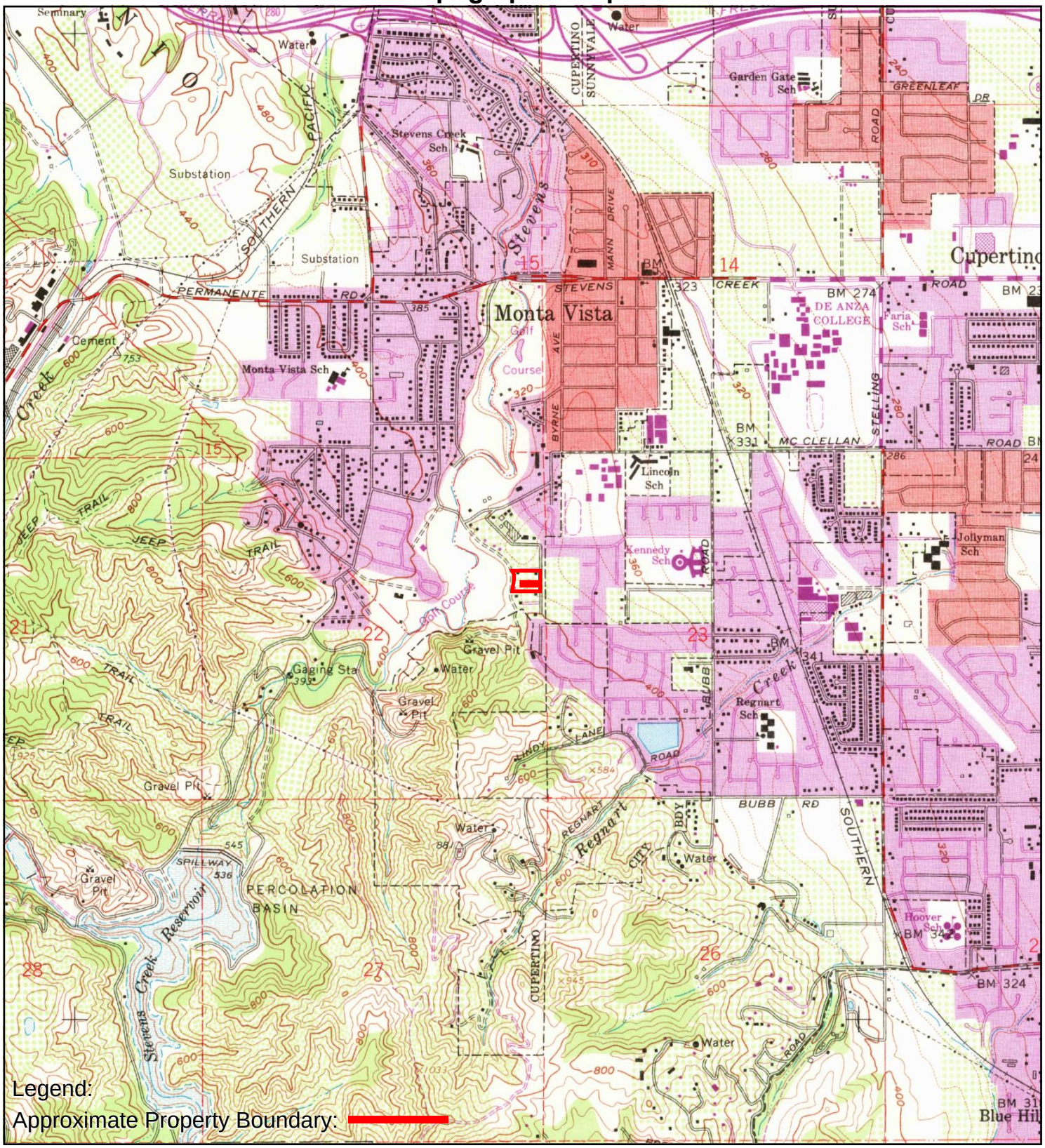

TP, Cupertino, 1968, 7.5-minute

0 Miles 0.25 0.5 1 1.5

N

TOPOGRAPHIC MAP - 1968

AEI

Topographic Map

1961

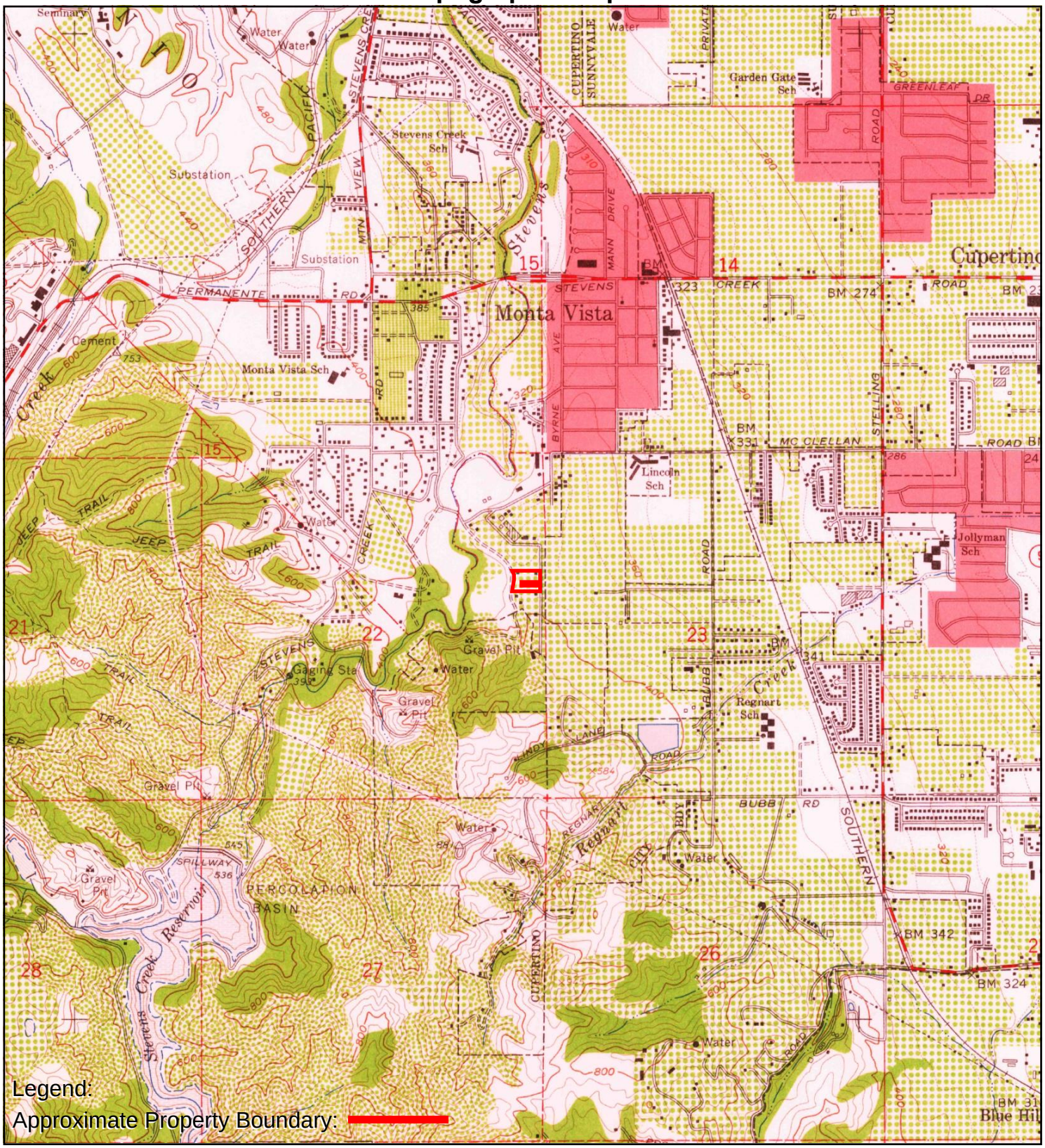

TP, Cupertino, 1961, 7.5-minute

0 Miles 0.25 0.5 1 1.5

N

TOPOGRAPHIC MAP - 1961

AEI

Topographic Map

1953

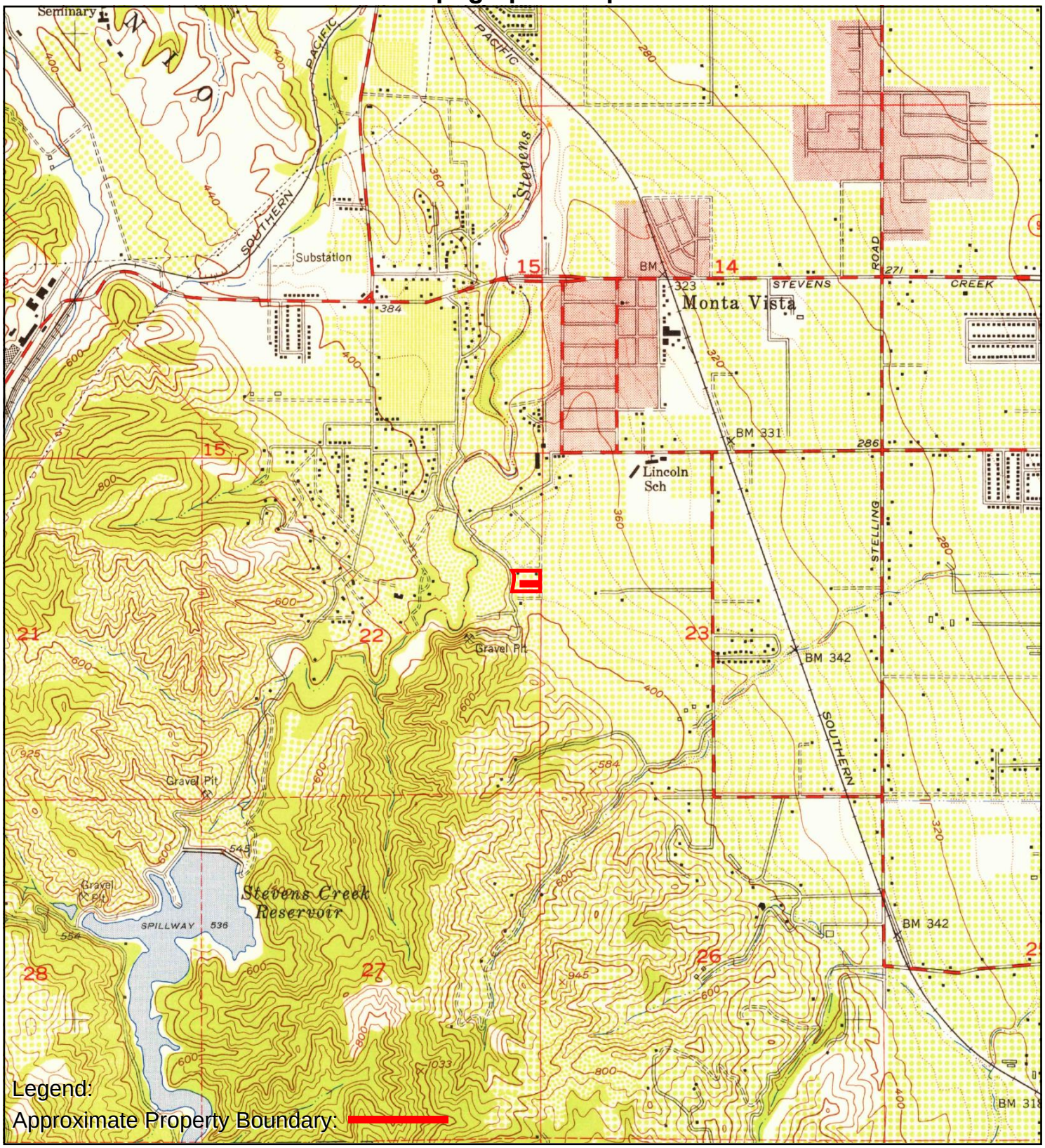

TP, Cupertino, 1953, 7.5-minute

0 Miles 0.25 0.5 1 1.5

N

TOPOGRAPHIC MAP - 1953

AEI

Topographic Map

1948

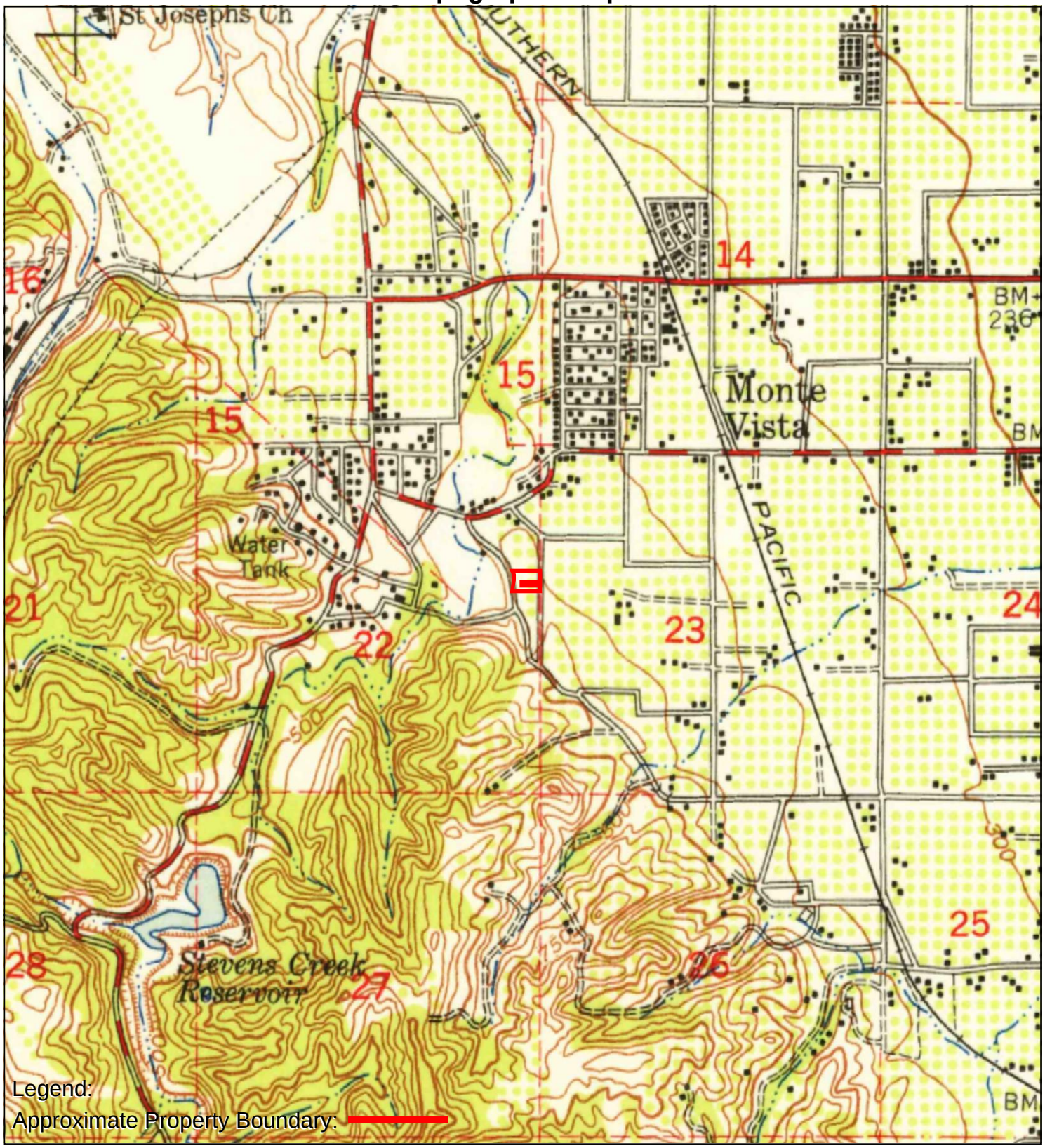

TP, Palo Alto, 1948, 15-minute

0 Miles 0.25 0.5 1 1.5

N

TOPOGRAPHIC MAP - 1948

AEI

Topographic Map

1947

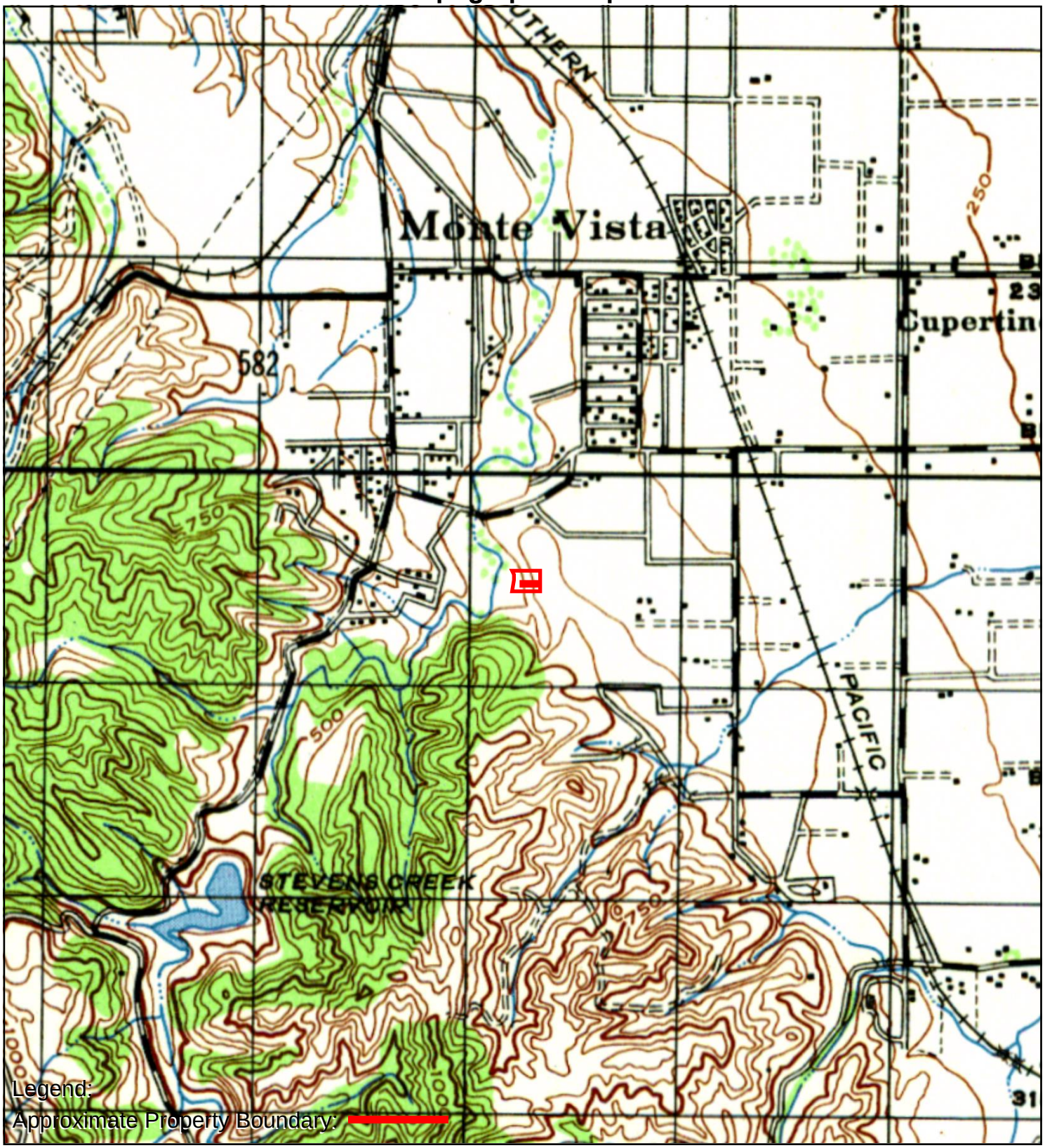

TP, PALO ALTO, 1947, 15-minute

0 Miles 0.25 0.5 1 1.5

N

TOPOGRAPHIC MAP - 1947

AEI

Topographic Map

1943

TP, Palo Alto, 1943, 15-minute

0 Miles 0.25 0.5 1 1.5

N

TOPOGRAPHIC MAP - 1943

AEI

Topographic Map

1902

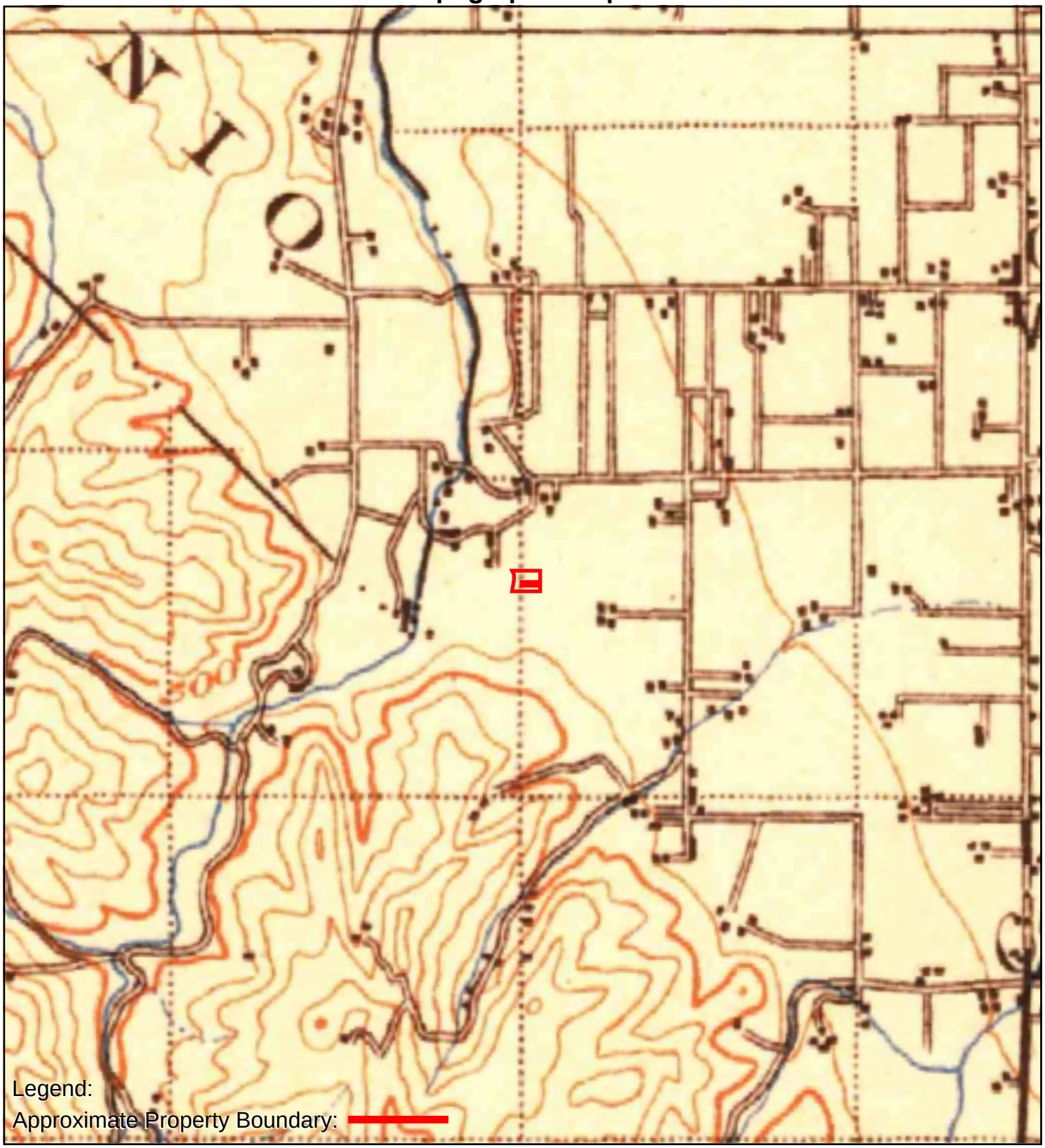

TP, Santa Cruz, 1902, 30-minute

0 Miles 0.25 0.5 1 1.5

N

TOPOGRAPHIC MAP - 1902

AEI

Topographic Map

1899

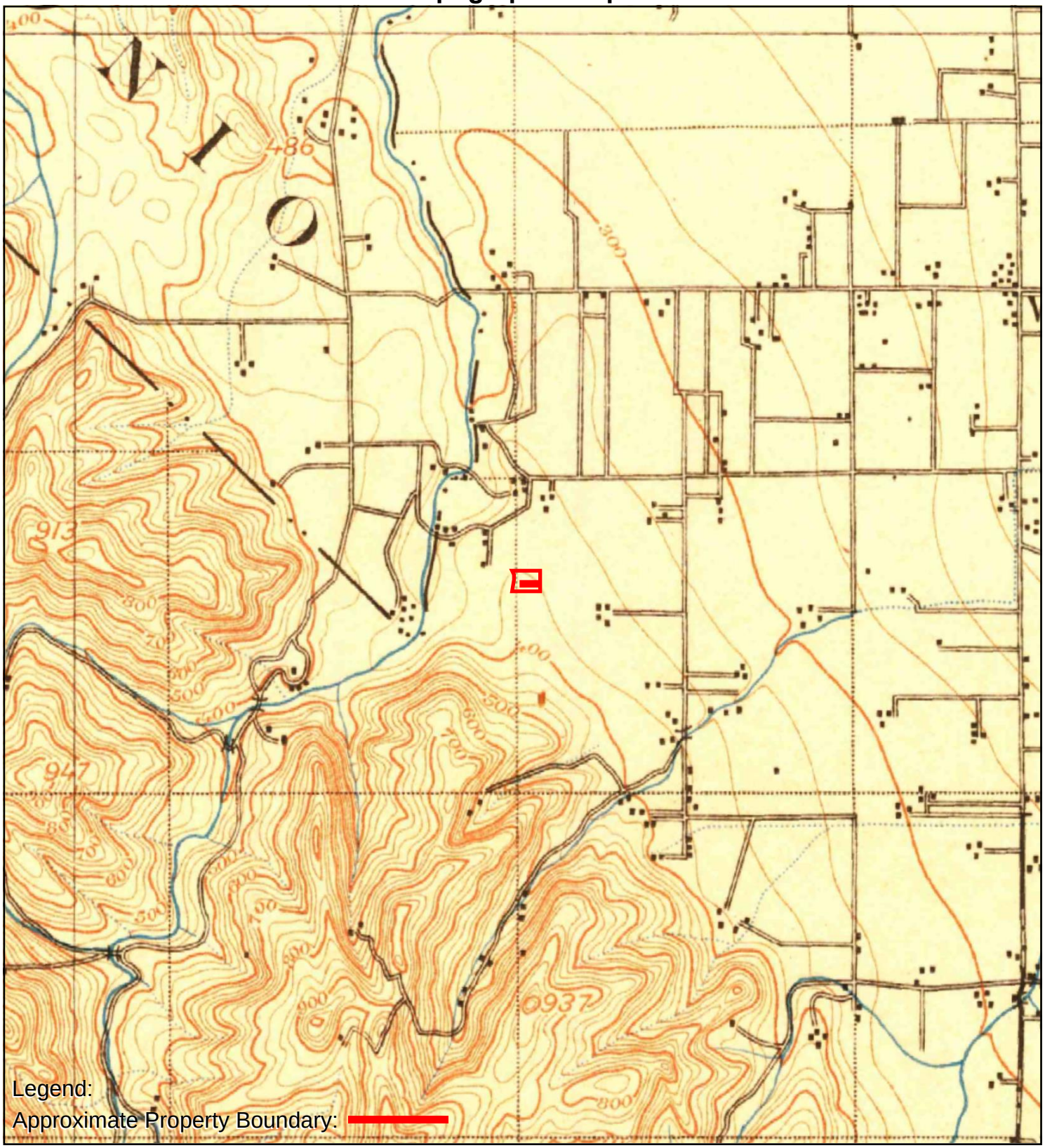

TP, Palo Alto, 1899, 15-minute

0 Miles 0.25 0.5 1 1.5

N

TOPOGRAPHIC MAP - 1899

AEI

Topographic Map

1897

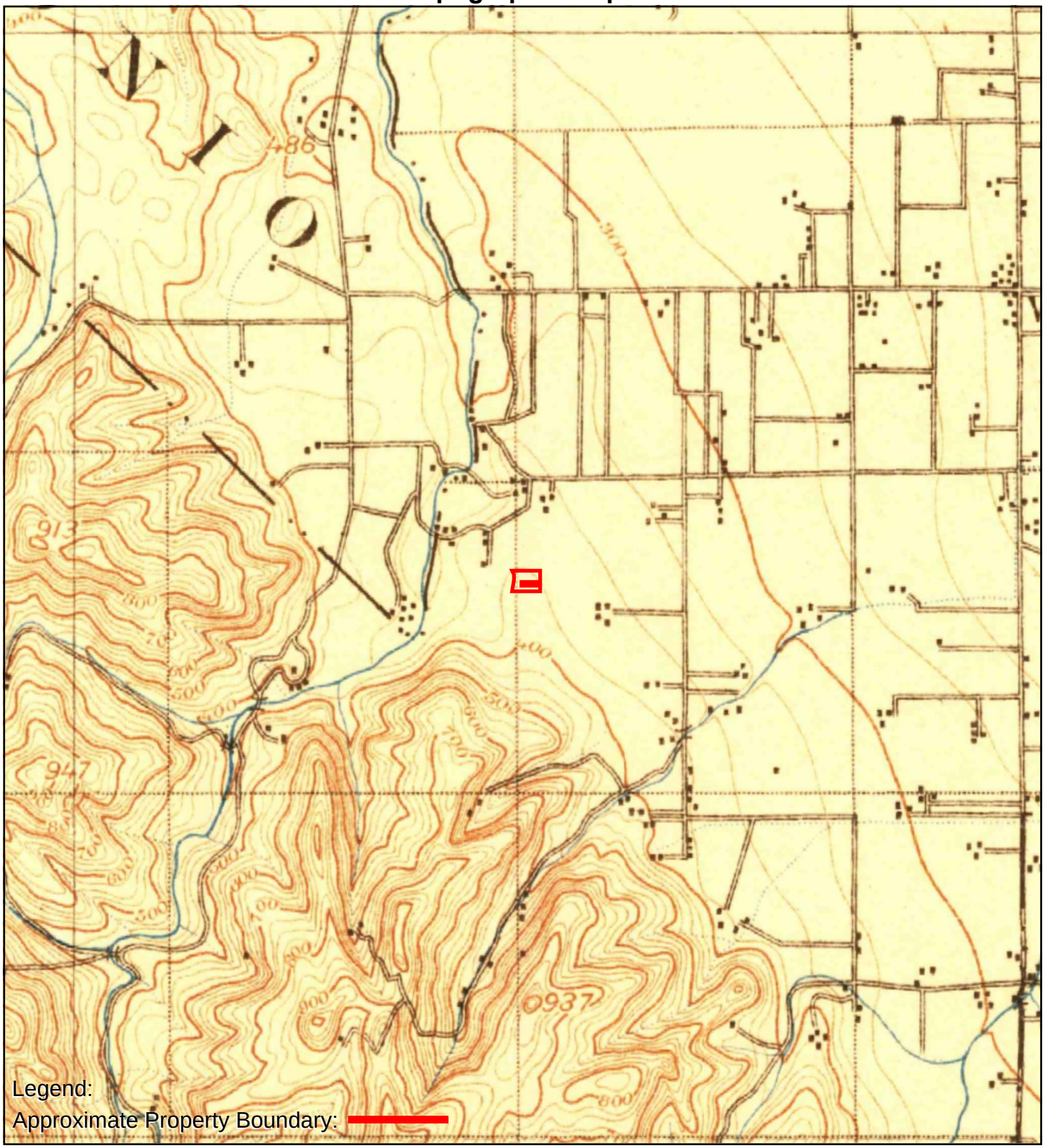

TP, Palo Alto, 1897, 15-minute

0 Miles 0.25 0.5 1 1.5

N

TOPOGRAPHIC MAP - 1897

AEI

APPENDIX E

REGULATORY AGENCY RECORDS

County of Santa Clara

Request Visibility: Unpublished

Request 23-1319

Closed

Dates

Received

August 15, 2023 via web

Requester

Nanako Oba-Vano

noba@aeiconsultants.com

3880 S. Bascom Avenue, Suite 104, San Jose, CA, 95124

6699996146

AEI Consultants

Staff Assigned

Departments

DEH - HazMat

Point of contact

Angelica Bryan

Request

Hello. We are working on a Phase I Environmental Site for a properties at 10857, 10867, 10877, and 10887 Linda Vista Drive, Cupertino, CA 95104 (APN: 356-06-001, 356-06-002, 356-06-003, 356-06-004). I am looking to obtain all existing electronic copies of records related to hazardous materials, aboveground storage tanks, underground storage tanks, and hazardous waste spills on file for this property.

Timeline Documents

Request Closed

Public

Good afternoon,

Thank you for your recent record request received on 08/15/23 for the following address in CUPERTINO:

10857, 10867, 10877, and 10887 Linda Vista Drive, Cupertino, CA 95104

(APN: 356-06-001, 356-06-002, 356-06-003, 356-06-004)

Unfortunately, we have no records for this location. However, additional electronic documents may be found on the following websites:

- Local Oversight Program (LOP)
- GEOTracker (GT)
- Spill Reports Website – California Office of Emergency Services (Cal OES):

Please be advised that in some cities, other participating agencies may be responsible for maintaining the type of files you requested. This link may be of assistance in determining who will have the documents you are looking for in the future:

- UNIDOCS – Who regulates what in Santa Clara County

Department Assignment Public

Removed: Department of Environmental Health (DEH).

Department Assignment Public

Department of Environmental Health (DEH)

Request Opened Public

Request received via web

August 15, 2023, 11:01am by the requester

FAQS HELP PRIVACY TERMS COUNTY OF SANTA CLARA

NextRequest POWERED BY CIVICPLUS

Request Visibility: Unpublished

Request 23-95 Open

Dates

Received

August 15, 2023 via web

Requester

Nanako Oba-Vano

noba@aeiconsultants.com

1680 Ambergrove Drive, San Jose, CA, 95131

6699996146

AEI Consultants

Staff Assigned

Departments

No departments assigned

Point of contact

Kirsten Squarcia

Request

Hello. We are working on a Phase I Environmental Site Assessment for properties at 10857, 10867, 10877, and 10887 Linda Vista Drive, Cupertino, CA 95104 (APN: 356-06-001, 356-06-002, 356-06-003, 356-06-004). As part of the assessment, we are looking for all existing records related to fire inspections, hazardous materials, aboveground storage tanks, underground storage tanks, building records, and records related to Activity Use Limitations (AULs: any restriction on future development because of environmental contamination) or zoning violations if there are any. Thank you.

Timeline Documents

External Message

Requester + Staff

The City of Cupertino has received your request for records. We will provide a determination and response to your request within 10 days.

August 15, 2023, 11:04am

Request Opened

Public

Request received via web

August 15, 2023, 11:04am by the requester

CITY OF CUPERTINO

BUILDING PERMIT

CITY HALL
10300 TORRE AVENUE • CUPERTINO, CA 95014-3255
PHONE 408-777-3228
WWW.CUPERTINO.ORG

BUILDING ADDRESS: 10857 LINDA VISTA DR	**APN:** 356 06 001	**PERMIT NO:** BLD-2021-2301
OWNER'S NAME: EVULICH ROY A AND ANGELA TRUSTEE & ET AL		**OWNER'S PHONE:**
CONTRACTOR: SUMMIT CONSTRUCTION CO		**CONTRACTOR PHONE:**
DATE ISSUED: Nov 15, 2021	**ISSUED BY:** Jasmine Archbold	**VALUATION:** 5000

JOB DESCRIPTION: TO CLEAR "ON CALL REQUEST" (SCCFD) - PROPERTY DAMAGE CAUSED BY FALLEN TREE - REPAIR ROOF EAVE FROM FALLEN TREE; REPLACE BARGE RAFTER, SHEETING, AND COMPOSITION ROOFING - NO STRUCTURAL DAMAGE;

LICENSED CONTRACTOR'S DECLARATION:

CONTRACTOR: SUMMIT CONSTRUCTION CO **LICENSED CLASS:** B GENERAL BUILDING **LICENSED NO:** 361551 **EXP DATE:** 07/31/2022

I hereby affirm that I am licensed under the provisions of Chapter 9 (commencing with Section 7000) of Division 3 of the Business & Professions Code and that my license is in full force and effect.

I hereby affirm under penalty of perjury one of the following three declarations:

- ☐ I have and will maintain a certificate of consent to self-insure for Worker's Compensation, as provided for by Section 3700 of the Labor Code, for the performance of the work for which this permit is issued.
- ☑ I have and will maintain Worker's Compensation Insurance, as provided for by Section 3700 of the Labor Code, for the performance of the work for which this permit is issued.
- ☐ I certify that in the performance of the work for which this permit is issued, I shall not employ any person in any manner so as to become subject to the Worker's Compensation laws of California. If, after making this certificate of exemption, I become subject to the Worker's Compensation provisions of the Labor Code, I must forthwith comply with such provisions or this permit shall be deemed revoked.

HAZARDOUS MATERIALS DISCLOSURE

☑ I have read the hazardous materials requirements under Chapter 6.95 of the California Health & Safety Code, Sections 25505, 25533, and 25534. I will maintain compliance with the Cupertino Municipal Code, Chapter 9.12 and the Health & Safety Code, Section 25532(a) should I store or handle hazardous material. Additionally, should I use equipment or devices which emit hazardous air contaminants as defined by the Bay Area Air Quality Management District I will maintain compliance with the Cupertino Municipal Code, Chapter 9.12 and the Health & Safety Code, Sections 25505, 25533, and 25534.

EPA LEAD-SAFE DISCLOSURE

☐ An EPA Lead-Safe Certified Renovator will be responsible for this project.
Certified Firm Name: _____ Firm Certification No: _____
☑ No EPA Lead-Safe Certified Firm is required for this project.

CONSTRUCTION LENDING AGENCY

I hereby affirm under penalty of perjury that there is a construction lending agency for the performance of the work which this permit is issued (Section 3097, Civil Code).
☐ Yes ☑ No
Lender's Name: _____
Lender's Address: _____

APPLICATION CERTIFICATION

I certify that I have read this application and state that the above information is correct. I agree to comply with all city and county ordinances and state laws relating to building construction, and hereby authorize representatives of this city to enter upon the above mentioned property for inspection purposes. (We) agree to save indemnify and keep harmless the City of Cupertino against liabilities, judgements, costs, and expenses which may accrue against said City in consequence of the granting of this permit. Additionally, the applicant understands and will comply with all non-point source regulations per the Cupertino Municipal Code, Section 9.18.

Signature *Tim murray* Date Nov 15, 2021

EVERY PERMIT ISSUED SHALL BECOME INVALID UNLESS THE WORK ON THE SITE AUTHORIZED BY SUCH PERMIT IS COMMENCED WITHIN 365 DAYS AFTER ITS ISSUANCE, OR IF THE WORK AUTHORIZED ON THE SITE BY SUCH PERMIT IS SUSPENDED OR ABANDONED FOR A PERIOD OF 365 DAYS AFTER THE TIME THE WORK IS COMMENCED.

REROOF TEAR-OFF POLICY

[redacted]
ALBERT SALVADOR, P.E., C.B.O., BUILDING OFFICIAL
10300 TORRE AVENUE • CUPERTINO, CA 95014-3255
(408) 777-3228 • FAX (408) 777-3333 • building@cupertino.org

PROJECT ADDRESS 10867 Linda Vista Dr.		APN #	
OWNER NAME Roy Evulich	PHONE 405-504-1932	E-MAIL royangie@sbcglobal.net	
STREET ADDRESS	CITY, STATE, ZIP		FAX
CONTRACTOR NAME Henry Olocki	LICENSE NUMBER 687568	LICENSE TYPE C39	BUS. LIC. # 017191
COMPANY NAME Roof Roofing Inc	E-MAIL admin@roofroofingsanjose.com		FAX 408-622-8105
STREET ADDRESS 5577 Vassar Dr	CITY, STATE, ZIP Sanjose, CA 95118		PHONE 408-265-9270

I UNDERSTAND AND AGREE TO THE FOLLOWING:

1. The re-roof project shall comply with all applicable provisions of the 2016 California Codes.
2. An inspection request can be scheduled **up to one business day before the requested inspection date**. Please schedule inspections online or call (408) 777-3228 from 7:30-3:30pm (Mon-Thurs) or 7:30-2:30pm (Friday) to schedule inspection. For Tear-Off and Nailing Inspections, you must also call on the day of the inspection **only after that phase of the work is completed**. The building inspector will be available within one hour. The hours for this service are: **7:30-10:30am and 12:30-3:30 (Mon-Thurs) and 7:30-10:30am and 12:30-2:30 (Friday).** Final Inspections will be given a two hour window.
3. **Tear-Off Inspection is required.** Any and all dry-rotted wood shall be replaced prior to this inspection. Unless new plywood roof sheathing is proposed throughout, **all the nails/fasteners shall be either completely knocked-down or removed** prior to this inspection.
4. If plywood is installed, a plywood **Nailing Inspection is required**.
5. Roofing shall not be applied without first obtaining all prior inspection and written approvals from the building inspector. Any roofing which is applied without first obtaining an approved inspection will require the removal of all new material down to the sheathing so a proper inspection can be performed.
6. A **Final Inspection and approval shall be obtained** from the building inspector when the re-roofing is completed. To receive a final sign-off, the following items will be verified:
   a. Flat roofs shall have a minimum of ¼" per foot of slope and demonstrate there is no ponding.
   b. Listings from approved testing agencies for all pre-manufactured products used shall be available on-site to review at the time of the inspection.
   c. Proper spark arrestor installation, vents painted, gutter/downspouts installed, debris removed. CMC Section 9.18.210 **does NOT allow copper roofing or copper architectural materials**.
7. NOTE: If you call for a tear-off or plywood nailing inspection and the work is not complete, you will be [redacted] spection fee **shall be paid before another inspection can be**

[redacted]

ng is true: I am the property owner or authorized agent to act on the property owner's re-roof policy stated above. I also understand that smoke detectors and carbon accordance with Sections R314 and R315 of the 2016 California Residential Code.

Date: 08/25/2020

BUILDING PERMIT

CUPERTINO

CITY HALL
10300 Torre Avenue • Cupertino, CA 95014-3255
PHONE 408-777-3228
WWW.CUPERTINO.ORG

BUILDING ADDRESS: 10867 LINDA VISTA DR CUPERTINO	**APN:** 356 06 002	**PERMIT NO:** BLD-2021-0776
OWNER'S NAM[redacted]		**OWNER'S PHONE:** Not Provided
CONTRACTOR: ADVANCED REPIPE SPECIALIST INC, 10475 NEW AVENUE GILROY		**CONTRACTOR PHONE:** 9166059572
DATE ISSUED 4/27/2021 10:28:40 AM	**ISSUED BY:**	**VALUATION:** $8900

JOB DESCRIPTION

We will be replacing hot and cold water lines with PEX-A. We will also be replacing the main water line with Copper L.

LICENSED CONTRACTOR INFORMATION

CONTRACTOR: ADVANCED REPIPE SPECIALIST INC
LICENSED CLASS: C36 PLUMBING
LICENSED NO: 998753
EXP DATE: 11/30/2022

I hereby affirm that I am licensed under the provisions of Chapter 9 (commencing with Section 7000) of Division 3 of the Business & Professions Code and that my license is in full force and effect.

I hereby affirm under penalty of perjury one of the following three declarations:

1 I have and will maintain a certificate of consent to self-insure for Worker's Compensation, as provided for by Section 3700 of the Labor Code, for the performance of the work for which this permit is issued.

2 I have and will maintain Worker's Compensation Insurance, as provided for by Section 3700 of the Labor Code, for the performance of the work for which this permit is issued.

3 I certify that in the performance of the work for which this permit is issued, I shall not employ any person in any manner so as to become subject to the Worker's Compensation laws of California. If, after making this certificate of exemption, I become subject to the Worker's Compensation provisions of the Labor Code, I must forthwith comply with such provisions or this permit shall be deemed revoked.

I understand and agree that I am electronically signing and filing this application and that checking the box below has the same legal effect as manual signature. I also understand that I have the option of filing a paper copy of this application with a manual signature but have chosen instead to file this application electronically.

BUILDING PERMIT

CUPERTINO

CITY HALL
10300 Torre Avenue • Cupertino, CA 95014-3255
PHONE 408-777-3228
WWW.CUPERTINO.ORG

BUILDING ADDRESS: 10867 LINDA VISTA DR CUPERTINO	**APN:** 356 06 002	**PERMIT NO:** BLD-2021-0776
OWNER'S NAM[redacted]		**OWNER'S PHONE:** Not Provided
CONTRACTOR: ADVANCED REPIPE SPECIALIST INC, 10475 NEW AVENUE GILROY		**CONTRACTOR PHONE:** 9166059572
DATE ISSUED 5/5/2021 8:26:17 AM	**ISSUED BY:**	**VALUATION:** $8900

JOB DESCRIPTION

We will be replacing hot and cold water lines with PEX-A. We will also be replacing the main water line with Copper L.

LICENSED CONTRACTOR INFORMATION

CONTRACTOR: ADVANCED REPIPE SPECIALIST INC
LICENSED CLASS: C36 PLUMBING
LICENSED NO: 998753
EXP DATE: 11/30/2022

I hereby affirm that I am licensed under the provisions of Chapter 9 (commencing with Section 7000) of Division 3 of the Business & Professions Code and that my license is in full force and effect.

I hereby affirm under penalty of perjury one of the following three declarations:

1 I have and will maintain a certificate of consent to self-insure for Worker's Compensation, as provided for by Section 3700 of the Labor Code, for the performance of the work for which this permit is issued.

2 I have and will maintain Worker's Compensation Insurance, as provided for by Section 3700 of the Labor Code, for the performance of the work for which this permit is issued.

3 I certify that in the performance of the work for which this permit is issued, I shall not employ any person in any manner so as to become subject to the Worker's Compensation laws of California. If, after making this certificate of exemption, I become subject to the Worker's Compensation provisions of the Labor Code, I must forthwith comply with such provisions or this permit shall be deemed revoked.

I understand and agree that I am electronically signing and filing this application and that checking the box below has the same legal effect as manual signature. I also understand that I have the option of filing a paper copy of this application with a manual signature but have chosen instead to file this application electronically.

CITY OF CUPERTINO
BUILDING DIVISION

PERMIT

BUILDING ADDRESS: 10867 LINDA VISTA DR

OWNER'S NAME: EVULICH JOSEPH TRUSTEE & ET AL

PHONE:

ARCHITECT/ENGINEER:

CONTRACTOR INFORMATION:

EVULICH JOSEPH TRUSTEE & ET AL
10867 LINDA VISTA DR

PERMIT NO. 07090129

PERMIT ISSUE DATE 09/20/2007

SANITARY NO. CONTROL NO.

BUILDING PERMIT INFO

BLDG ☐ ELECT ☐ PLUMB ☐ MECH ☐

PERMIT EXPIRES IF WORK IS NOT STARTED WITHIN 180 DAYS OF PERMIT ISSUANCE OR 180 DAYS FROM LAST CALLED INSPECTION

LICENSED CONTRACTOR'S DECLARATION

I hereby affirm that I am licensed under provisions of Chapter 9 (commencing with Section 7000) of Division 3 of the Business and Professions Code, and my license is in full force and effect.

License Class _____ Lic. # _____

Date _____ Contractor _____

ARCHITECT'S DECLARATION

I understand my plans shall be used as public records

Licensed Professional

OWNER-BUILDER DECLARATION

I hereby affirm that I am exempt from the Contractor's License Law for the following reason. (Section 7031.5, Business and Professions Code: Any city or county which requires a permit to construct, alter, improve, demolish, or repair any structure prior to its issuance, also requires the applicant for such permit to file a signed statement that he is licensed pursuant to the provisions of the Contractor's License Law (Chapter 9 (commencing with Section 7000) of Division 3 of the Business and Professions Code) or that he is exempt therefrom and the basis for the alleged exemption. Any violation of Section 7031.5 by any applicant for a permit subjects the applicant to a civil penalty of not more than five hundred dollars ($500).

☐ I, as owner of the property, or my employees with wages as their sole compensation, will do the work, and the structure is not intended or offered for sale (Sec. 7044, Business and Professions Code: The Contractor's License Law does not apply to an owner of property who builds or improves thereon, and who does such work himself or through his own employees, provided that such improvements are not intended or offered for sale. If, however, the building or improvement is sold within one year of completion, the owner-builder will have the burden of proving that he did not build or improve for purpose of sale.).

☒ I, as owner of the property, am exclusively contracting with licensed contractors to construct the project (Sec. 7044, Business and Professions Code:) The Contractor's License Law does not apply to an owner of property who builds or improves thereon, and who contracts for such projects with a contractor(s) licensed pursuant to the Contractor's License Law.

☐ I am exempt under Sec. _____, B & P C for this reason

Owner [signature] Date 9/20/07

WORKER'S COMPENSATION DECLARATION

I hereby affirm under penalty of perjury one of the following declarations:

☐ I have and will maintain a Certificate of Consent to self-insure for Worker's Compensation, as provided for by Section 3700 of the Labor Code, for the performance of the work for which this permit is issued.

☐ I have and will maintain Worker's Compensation Insurance, as required by Section 3700 of the Labor Code, for the performance of the work for which this permit is issued. My Worker's Compensation Insurance carrier and Policy number are:

Carrier: _____ Policy No.: _____

CERTIFICATE OF EXEMPTION FROM WORKERS' COMPENSATION INSURANCE

(This section need not be completed if the permit is for one hundred dollars ($100) or less.)

I certify that in the performance of the work for which this permit is issued, I shall not employ any person in any manner so as to become subject to the Workers' Compensation Laws of California. Date 9/20/07

Applicant [signature]

NOTICE TO APPLICANT: If, after making this Certificate of Exemption, you should become subject to the Worker's Compensation provisions of the Labor Code, you must forthwith comply with such provisions or this permit shall be deemed revoked.

CONSTRUCTION LENDING AGENCY

I hereby affirm that there is a construction lending agency for the performance of the work for which this permit is issued (Sec. 3097, Civ. C.)

Lender's Name _____

Lender's Address _____

I certify that I have read this application and state that the above information is correct. I agree to comply with all city and county ordinances and state laws relating to building construction, and hereby authorize representatives of this city to enter upon the above-mentioned property for inspection purposes.

(We) agree to save, indemnify and keep harmless the City of Cupertino against liabilities, judgments, costs and expenses which may in any way accrue against said City in consequence of the granting of this permit.

APPLICANT UNDERSTANDS AND WILL COMPLY WITH ALL NON-POINT SOURCE REGULATIONS.

[signature] 9/20/07

Signature of Applicant/Contractor Date

HAZARDOUS MATERIALS DISCLOSURE

Will the applicant or future building occupant store or handle hazardous material as defined by the Cupertino Municipal Code, Chapter 9.12, and the Health and Safety Code, Section 25532(a)?

☐ Yes ☒ No

Will the applicant or future building occupant use equipment or devices which emit hazardous air contaminants as defined by the Bay Area Air Quality Management District?

☐ Yes ☒ No

I have read the hazardous materials requirements under Chapter 6.95 of the California Health & Safety Code, Sections 25505, 25533 and 25534. I understand that if the building does not currently have a tenant, that it is my responsibility to notify the occupant of the requirements which must be met prior to issuance of a Certificate of Occupancy.

[signature] 9/20/07

Owner or authorized agent Date

CITY OF CUPERTINO
INSPECTION DIVISION

Job Description

INSTALL NEW SEWER LINE

Sq. Ft. Floor Area	Valuation
	$4000
APN Number	**Occupancy Type**
35606002.00	

Required Inspections

SANITARY

Issued by [signature] Date 7-[illegible]

Re-roofs
Type of Roof

All roofs shall be inspected prior to any roofing material being installed.
If a roof is installed without first obtaining an inspection, I agree to remove all new materials for inspection.

Signature of Applicant Date

All roof coverings to be Class "B" or better

0709 0129

CITY OF CUPERTINO
REPIPE/SEWERS/MAIN SERVICE
PERMIT APPLICATION FORM

APN # 356 06 002.00	Date: 9/20/07
Building Address: 10867 LINDA VISTA DR.	806-5753 (res)
Owner's Name: ROY EVULICH	Phone #: 408-741-0133
Contractor: OWNER/Builder Phone:	License #:
Contact: Phone:	Cupertino Business License #:
Building Permit Info: Bldg ☐ Elect ☐ Plumb ☑	
Job Description: INSTALL NEW SEWER LINE	
Residential ☑ Commercial ☐	
Cost of Project: $4,000.—	

Qty. if Applicable	Fee ID	Fee Description	Fee Group
	BPERMFEE	Bldg. Permit Fees	BUILDING
	BPGAS	Gas Piping System Fee	PLUMBING
/	PPERMITFEE	Plumbing Permit Issuance	PLUMBING
	BPREPIPE	Repipe of Fixtures	PLUMBING
	BPFIXTURE	Plbg. Fixture	PLUMBING
	BPWSVCS	Main Water Service	PLUMBING
/	BPSEWER	Sewers	PLUMBING
	BPSEWAGE	Sewage Disposal	PLUMBING
	BUSLIC	Business License	BUILDING

OWNER-BUILDER VERIFICATION

1. (Check one) I or my immediate family (parent, spouse or child) will perform:

A. X All the work authorized by this permit
B. ___ A portion of the work
C. ___ None of the work

If B or C is checked, complete 2 or 3 below.

2. A state licensed contractor will be hired to do:

A. ___ All of the work
B. ___ A portion of the work (complete section below)

Contractor	Address/City	Phone #	State License #	Type of work to be performed

3. ___ I will utilize unlicensed person(s) other than my immediate family to perform all or portions of the authorized work. I understand that I may be an employer (see reverse side). A Certificate of Insurance covering workers' compensation must be on file at the City of Cupertino Building Department office.

Person/Firm	Address/City	Phone Number	Type of work to be performed

I declare under penalty of perjury that the above is true and correct. I have read and understand the Owner-Builder Information (reverse side).

Property Owner's Signature: [signature] Date: 9/20/07

Job Address: 10867 LINDA VISTA DR. Permit # 07090129

Any changes to the information provided on this form shall be submitted to the City of Cupertino Build Department.

DISTRICT MANAGER-ENGINEER
MARK THOMAS & COMPANY, INC.
DAVID E. ROSS

DISTRICT COUNSEL
ATKINSON • FARASYN, LLP.
HAROLD S. TOPPEL

CUPERTINO SANITARY DISTRICT
50 YEARS OF SERVICE
ESTABLISHED 1956

20833 STEVENS CREEK BOULEVARD, SUITE 104
CUPERTINO, CALIFORNIA 95014-2154
(408) 253-7071 PHONE • (408) 253-5173 FAX
www.cupertinosanitarydistrict.com

BOARD OF DIRECTORS
STEPHEN C. ANDREWS
WILLIAM A. BOSWORTH
JOHN M. GATTO
CURTIS B. HARRISON
WENDELL H. KERR, JR.

File: CuSD – MOP
Building Dept. – Cupertino

City of Cupertino
Attn.: Building Department
10300 Torre Ave.
Cupertino, CA 95014-3202

Subject: **To abandon existing Septic System and connect to Sanitary Sewer**

Name: **Evulich Residence**

Address: **10867 Linda Vista Drive**

APN: **356-06-002**

Permit No. **07090129**

- **Videotape and Property Line Cleanout inspected.**

No additional conditions/requirements by the District.

Inspector: George Santos/Roger Santos

Date:...10-17-2007.....

Sanitary Sewer Location:
68' R/PL
4' Deep
37'Long

DISTRICT MANAGER-ENGINEER
MARK THOMAS & COMPANY, INC.
DAVID E. ROSS

DISTRICT COUNSEL
ATKINSON • FARASYN, LLP.
HAROLD S. TOPPEL

CUPERTINO SANITARY DISTRICT
50 YEARS OF SERVICE
ESTABLISHED 1956

20833 STEVENS CREEK BOULEVARD, SUITE 104
CUPERTINO, CALIFORNIA 95014-2154
(408) 253-7071 PHONE • (408) 253-5173 FAX
www.cupertinosanitarydistrict.com

BOARD OF DIRECTORS
STEPHEN C. ANDREWS
WILLIAM A. BOSWORTH
JOHN M. GATTO
CURTIS B. HARRISON
WENDELL H. KERR, JR.

File: CuSD – MOP
Building Dept. – Cupertino

City of Cupertino
Attn.: Building Department
10300 Torre Ave.
Cupertino, CA 95014-3202

Subject: **To abandon existing Septic System and connect to Sanitary Sewer**

Name: **Evulich Residence**

Address: **10867 Linda Vista Drive**

APN: **356-06-002**

Permit No. **07090129**

- **Videotape and Property Line Cleanout inspected.**

No additional conditions/requirements by the District.

Inspector: George Santos/Roger Santos

Date:...10-17-2007.....

Sanitary Sewer Location:
68' R/PL
4' Deep
37'Long

APPLICANT TO FILL IN INFORMATION WITHIN RED LINES - USE BALL POINT PEN ONLY

#99090063

CITY OF CUPERTINO
BUILDING DIVISION

APPLICATION/PERMIT

BUILDING - ELECTRICAL
PLUMBING - MECHANICAL

PERMIT NO. [redacted]

BUILDING PROJECT IDENTIFICATION

BUILDING ADDRESS: 10887 Linda Vista Dr. Cupt.

SANITARY NO.

APPLICATION SUBMITTAL DATE: 9-9-99

OWNER'S NAME: Roy Evulich PHONE: 741-0133

CONTRACTOR'S NAME: ~~SELF~~ OWNER LIC NO:

ARCHITECT/ENGINEER: LIC NO:

ADDRESS: ~~[illegible]~~

CONTACT: PHONE:

N/C ☐ CONTROL #

☐ Consultant Fees Paid by Applicant (Initial) _____

BUILDING PERMIT INFO

BLDG ☐ ELECT ☐ PLUMB ☑ MECH ☐

PERMIT EXPIRATION
PERMIT EXPIRES IF WORK IS NOT STARTED WITHIN 180 DAYS OF PERMIT ISSUANCE OR 180 DAYS FROM LAST CALLED INSPECTION

LICENSED CONTRACTOR'S DECLARATION

I hereby affirm that I am licensed under provisions of Chapter 9 (commencing with Section 7000) of Division 3 of the Business and Professions Code, and my license is in full force and effect.

License Class _____ Lic. # _____

Date _____ Contractor _____

ARCHITECT'S DECLARATION

I understand my plans shall be used as public records

_____
Licensed Professional

OWNER-BUILDER DECLARATION

I hereby affirm that I am exempt from the Contractor's License Law for the following reason. (Section 7031.5, Business and Professions Code: Any city or county which requires a permit to construct, alter, improve, demolish, or repair any structure prior to its issuance, also requires the applicant for such permit to file a signed statement that he is licensed pursuant to the provisions of the Contractor's License Law (Chapter 9 (commencing with Section 7000) of Division 3 of the Business and Professions Code) or that he is exempt therefrom and the basis for the alleged exemption. Any violation of Section 7031.5 by any applicant for a permit subjects the applicant to a civil penalty of not more than five hundred dollars ($500).

☐ I, as owner of the property, or my employees with wages as their sole compensation, will do the work, and the structure is not intended or offered for sale (Sec. 7044, Business and Professions Code: The Contractor's License Law does not apply to an owner of property who builds or improves thereon, and who does such work himself or through his own employees, provided that such improvements are not intended or offered for sale. If, however, the building or improvement is sold within one year of completion, the owner-builder will have the burden of proving that he did not build or improve for purpose of sale.).

☑ I, as owner of the property, am exclusively contracting with licensed contractors to construct the project (Sec. 7044, Business and Professions Code:) The Contractor's License Law does not apply to an owner of property who builds or improves thereon, and who contracts for such projects with a contractor(s) licensed pursuant to the Contractor's License Law.

☐ I am exempt under Sec. _____, B & P C for this reason

_____

Owner ~~[illegible]~~ Date _____

WORKER'S COMPENSATION DECLARATION

I hereby affirm under penalty of perjury one of the following declarations:

☐ I have and will maintain a Certificate of Consent to self-insure for Worker's Compensation, as provided for by Section 3700 of the Labor Code, for the performance of the work for which this permit is issued.

☐ I have and will maintain Worker's Compensation Insurance, as required by Section 3700 of the Labor Code, for the performance of the work for which this permit is issued. My Worker's Compensation Insurance carrier and Policy number are:

Carrier: _____ Policy No.: _____

CERTIFICATE OF EXEMPTION FROM WORKERS' COMPENSATION INSURANCE

(This section need not be completed if the permit is for one hundred dollars ($100) or less.)

I certify that in the performance of the work for which this permit is issued, I shall not employ any person in any manner so as to become subject to the Workers' Compensation Laws of California. Date _____

Applicant _____

NOTICE TO APPLICANT: If, after making this Certificate of Exemption, you should become subject to the Worker's Compensation provisions of the Labor Code, you must forthwith comply with such provisions or this permit shall be deemed revoked.

CONSTRUCTION LENDING AGENCY

I hereby affirm that there is a construction lending agency for the performance of the work for which this permit is issued (Sec. 3097, Civ. C.)

Lender's Name _____

Lender's Address _____

I certify that I have read this application and state that the above information is correct. I agree to comply with all city and county ordinances and state laws relating to building construction, and hereby authorize representatives of this city to enter upon the above-mentioned property for inspection purposes.

(We) agree to save, indemnify and keep harmless the City of Cupertino against liabilities, judgments, costs and expenses which may in any way accrue against said City in consequence of the granting of this permit.

APPLICANT UNDERSTANDS AND WILL COMPLY WITH ALL NON-POINT SOURCE REGULATIONS.

Angela Evulich 9/9/99

Signature of Applicant/Contractor Date

HAZARDOUS MATERIALS DISCLOSURE

Will the applicant or future building occupant store or handle hazardous material as defined by the Cupertino Municipal Code, Chapter 9.12, and the Health and Safety Code, Section 25532(a)?

☐ Yes ☐ No

Will the applicant or future building occupant use equipment or devices which emit hazardous air contaminants as defined by the Bay Area Air Quality Management District?

☐ Yes ☐ No

I have read the hazardous materials requirements under Chapter 6.95 of the California Health & Safety Code, Sections 25505, 25533 and 25534. I understand that if the building does not currently have a tenant, that it is my responsibility to notify the occupant of the requirements which must be met prior to issuance of a Certificate of Occupancy.

Angela Evulich 9/9/99

Owner or authorized agent Date

CITY OF CUPERTINO
INSPECTION DIVISION

QTY.	ELECTRIC PERMIT	FEE
	PERMIT ISSUANCE	
	APPLIANCES – RESIDENTIAL	
	PANELS	
	UP TO 200 AMPS	
	201-1000 AMPS	
	OVER 1000 AMPS	
	SIGNS ELECTRICAL	
	SPECIAL CIRCUIT/MISC.	
	TEMP. METER OR POLE INST.	
	POWER DEVICES	
	SWIMMING POOL ELECTRIC	
	OUTLETS – SWITCHES – FIXTURES	
	NEW RESIDENTIAL ELECTR SQ FT.	
	TOTAL:	

Lunch 9/16/99

QTY.	PLUMBING PERMIT	FEE
	PERMIT ISSUANCE	
	ALTER – DRAIN & VENT – WATER (EA)	
	BACK FLOW PROTECT. DEVICE	
	DRAINS – FLOOR, ROOF, AREA, COND.	
	FIXTURES – PER TRAP	
	GAS – EA. SYSTEM-1 INC. 4 OUTLETS	
	GAS – EA. SYSTEM-OVER 4 (EA)	
	GREASE/INDUSTRL WASTE INTERCEPTOR	
	GREASE TRAP	
	SEWER – SANITARY – STORM EA. 200 FT.	
	WATER HEATER W/VENT/ELECTR	
	WATER SYSTEM/TREATING	
	WATER SERVICE	
	NEW RESIDENTIAL PLMB. SQ. FT.	
	TOTAL:	

QTY.	MECHANICAL PERMIT	FEE
	PERMIT ISSUANCE	
	ALTER OR ADD TO MECH.	
	AIR HANDLING UNIT (TO 10,000 CFM)	
	AIR HANDLING UNIT (OVER 10,000 CFM)	
	EXHAUST HOOD (W/DUCT)	
	HEATING UNIT (TO 100,000 BTU)	
	HEATING UNIT (OVER 100,000 BTU)	
	VENTILATION FAN (SINGLE RESID)	
	BOILER – COMP (3HP OR 100,000 BTU)	
	BOILER – COMP (OVER 100,000 BTU)	
	AIR CONDITIONER	
	NEW RESIDENTIAL MECH. SQ. FT.	
	TOTAL:	

JOB DESCRIPTION

RESIDENTIAL:

☐ SFDWL ☐ KITCHEN REMODEL
☐ ADDITION ☐ PLUMBING RE-PIPE
☐ MULTI-UNIT ☐ STRUCTURAL MODIFICATION
☐ INTERIOR IMPROVEMENT ☐ CHIMNEY REPAIR
☐ SWIMMING POOLS
☐ BATH REMODEL/REPAIR ☐ DEMOLITION
☐ OTHER ~~[illegible]~~ SEWER LINE

COMMERCIAL:

☐ NEW BLDG/ADDITION ☐ DEMOLITION
☐ TENANT IMPROVEMENT ☐ FOOD SERVICE
☐ OTHER _____

SQ. FT. FLOOR AREA | $/SQ. FT.

VALUATION

STORIES | TYPE CONSTRUCTION

OCC. GROUP | APN 356-06-004

BUILDING DIVISION FEES

PLANCHECK FEE	
ENERGY FEE	
GRADING FEE	
SOILS FEE	
PAID _____ Date _____ Receipt #	
TOTAL:	
BUILDING FEE	
SEISMIC FEE	
ELECTRIC FEE	
PLUMBING FEE	95
MECHANICAL FEE	
CONSTRUCTION TAX	
HOUSING MITIGATION FEE	
PAID _____ Date _____ Receipt #	
TOTAL:	$55.50

RECEIVED SEP - 9 1999

ISSUANCE DATE 9-9-99

ISSUED BY: _____

OFFICE

APPLICANT TO FILL IN INFORMATION WITHIN RED LINES - USE BALL POINT PEN ONLY

#99090063

CITY OF CUPERTINO
BUILDING DIVISION

APPLICATION/PERMIT

BUILDING - ELECTRICAL
PLUMBING - MECHANICAL

PERMIT NO. [redacted]

BUILDING PROJECT IDENTIFICATION

BUILDING ADDRESS: 10887 Linda Vista Dr. Cupt.

SANITARY NO.

APPLICATION SUBMITTAL DATE: 9-9-99

OWNER'S NAME: Roy Evulich PHONE: 741-0133

CONTRACTOR'S NAME: ~~SELF~~ OWNER LIC NO:

ARCHITECT/ENGINEER: LIC NO:

ADDRESS: ~~[illegible]~~

CONTACT: PHONE:

N/C ☐ CONTROL #

☐ Consultant Fees Paid by Applicant (Initial) _____

BUILDING PERMIT INFO

BLDG ☐ ELECT ☐ PLUMB ☑ MECH ☐

PERMIT EXPIRATION
PERMIT EXPIRES IF WORK IS NOT STARTED WITHIN 180 DAYS OF PERMIT ISSUANCE OR 180 DAYS FROM LAST CALLED INSPECTION

LICENSED CONTRACTOR'S DECLARATION

I hereby affirm that I am licensed under provisions of Chapter 9 (commencing with Section 7000) of Division 3 of the Business and Professions Code, and my license is in full force and effect.

License Class _____ Lic. # _____

Date _____ Contractor _____

ARCHITECT'S DECLARATION

I understand my plans shall be used as public records

_____
Licensed Professional

OWNER-BUILDER DECLARATION

I hereby affirm that I am exempt from the Contractor's License Law for the following reason. (Section 7031.5, Business and Professions Code: Any city or county which requires a permit to construct, alter, improve, demolish, or repair any structure prior to its issuance, also requires the applicant for such permit to file a signed statement that he is licensed pursuant to the provisions of the Contractor's License Law (Chapter 9 (commencing with Section 7000) of Division 3 of the Business and Professions Code) or that he is exempt therefrom and the basis for the alleged exemption. Any violation of Section 7031.5 by any applicant for a permit subjects the applicant to a civil penalty of not more than five hundred dollars ($500).

☐ I, as owner of the property, or my employees with wages as their sole compensation, will do the work, and the structure is not intended or offered for sale (Sec. 7044, Business and Professions Code: The Contractor's License Law does not apply to an owner of property who builds or improves thereon, and who does such work himself or through his own employees, provided that such improvements are not intended or offered for sale. If, however, the building or improvement is sold within one year of completion, the owner-builder will have the burden of proving that he did not build or improve for purpose of sale.).

☑ I, as owner of the property, am exclusively contracting with licensed contractors to construct the project (Sec. 7044, Business and Professions Code:) The Contractor's License Law does not apply to an owner of property who builds or improves thereon, and who contracts for such projects with a contractor(s) licensed pursuant to the Contractor's License Law.

☐ I am exempt under Sec. _____, B & P C for this reason

_____

Owner ~~[illegible]~~ Date _____

WORKER'S COMPENSATION DECLARATION

I hereby affirm under penalty of perjury one of the following declarations:

☐ I have and will maintain a Certificate of Consent to self-insure for Worker's Compensation, as provided for by Section 3700 of the Labor Code, for the performance of the work for which this permit is issued.

☐ I have and will maintain Worker's Compensation Insurance, as required by Section 3700 of the Labor Code, for the performance of the work for which this permit is issued. My Worker's Compensation Insurance carrier and Policy number are:

Carrier: _____ Policy No.: _____

CERTIFICATE OF EXEMPTION FROM WORKERS' COMPENSATION INSURANCE

(This section need not be completed if the permit is for one hundred dollars ($100) or less.)

I certify that in the performance of the work for which this permit is issued, I shall not employ any person in any manner so as to become subject to the Workers' Compensation Laws of California. Date _____

Applicant _____

NOTICE TO APPLICANT: If, after making this Certificate of Exemption, you should become subject to the Worker's Compensation provisions of the Labor Code, you must forthwith comply with such provisions or this permit shall be deemed revoked.

CONSTRUCTION LENDING AGENCY

I hereby affirm that there is a construction lending agency for the performance of the work for which this permit is issued (Sec. 3097, Civ. C.)

Lender's Name _____

Lender's Address _____

I certify that I have read this application and state that the above information is correct. I agree to comply with all city and county ordinances and state laws relating to building construction, and hereby authorize representatives of this city to enter upon the above-mentioned property for inspection purposes.

(We) agree to save, indemnify and keep harmless the City of Cupertino against liabilities, judgments, costs and expenses which may in any way accrue against said City in consequence of the granting of this permit.

APPLICANT UNDERSTANDS AND WILL COMPLY WITH ALL NON-POINT SOURCE REGULATIONS.

Angela Evulich 9/9/99

Signature of Applicant/Contractor Date

HAZARDOUS MATERIALS DISCLOSURE

Will the applicant or future building occupant store or handle hazardous material as defined by the Cupertino Municipal Code, Chapter 9.12, and the Health and Safety Code, Section 25532(a)?

☐ Yes ☐ No

Will the applicant or future building occupant use equipment or devices which emit hazardous air contaminants as defined by the Bay Area Air Quality Management District?

☐ Yes ☐ No

I have read the hazardous materials requirements under Chapter 6.95 of the California Health & Safety Code, Sections 25505, 25533 and 25534. I understand that if the building does not currently have a tenant, that it is my responsibility to notify the occupant of the requirements which must be met prior to issuance of a Certificate of Occupancy.

Angela Evulich 9/9/99

Owner or authorized agent Date

CITY OF CUPERTINO
INSPECTION DIVISION

QTY.	ELECTRIC PERMIT	FEE
	PERMIT ISSUANCE	
	APPLIANCES – RESIDENTIAL	
	PANELS	
	UP TO 200 AMPS	
	201-1000 AMPS	
	OVER 1000 AMPS	
	SIGNS ELECTRICAL	
	SPECIAL CIRCUIT/MISC.	
	TEMP. METER OR POLE INST.	
	POWER DEVICES	
	SWIMMING POOL ELECTRIC	
	OUTLETS – SWITCHES – FIXTURES	
	NEW RESIDENTIAL ELECTR SQ FT.	
	TOTAL:	

Lunch 9/16/99

QTY.	PLUMBING PERMIT	FEE
	PERMIT ISSUANCE	
	ALTER – DRAIN & VENT – WATER (EA)	
	BACK FLOW PROTECT. DEVICE	
	DRAINS – FLOOR, ROOF, AREA, COND.	
	FIXTURES – PER TRAP	
	GAS – EA. SYSTEM-1 INC. 4 OUTLETS	
	GAS – EA. SYSTEM-OVER 4 (EA)	
	GREASE/INDUSTRL WASTE INTERCEPTOR	
	GREASE TRAP	
	SEWER – SANITARY – STORM EA. 200 FT.	
	WATER HEATER W/VENT/ELECTR	
	WATER SYSTEM/TREATING	
	WATER SERVICE	
	NEW RESIDENTIAL PLMB. SQ. FT.	
	TOTAL:	

QTY.	MECHANICAL PERMIT	FEE
	PERMIT ISSUANCE	
	ALTER OR ADD TO MECH.	
	AIR HANDLING UNIT (TO 10,000 CFM)	
	AIR HANDLING UNIT (OVER 10,000 CFM)	
	EXHAUST HOOD (W/DUCT)	
	HEATING UNIT (TO 100,000 BTU)	
	HEATING UNIT (OVER 100,000 BTU)	
	VENTILATION FAN (SINGLE RESID)	
	BOILER – COMP (3HP OR 100,000 BTU)	
	BOILER – COMP (OVER 100,000 BTU)	
	AIR CONDITIONER	
	NEW RESIDENTIAL MECH. SQ. FT.	
	TOTAL:	

JOB DESCRIPTION

RESIDENTIAL:

☐ SFDWL ☐ KITCHEN REMODEL
☐ ADDITION ☐ PLUMBING RE-PIPE
☐ MULTI-UNIT ☐ STRUCTURAL MODIFICATION
☐ INTERIOR IMPROVEMENT ☐ CHIMNEY REPAIR
☐ SWIMMING POOLS
☐ BATH REMODEL/REPAIR ☐ DEMOLITION
☐ OTHER ~~[illegible]~~ SEWER LINE

COMMERCIAL:

☐ NEW BLDG/ADDITION ☐ DEMOLITION
☐ TENANT IMPROVEMENT ☐ FOOD SERVICE
☐ OTHER _____

SQ. FT. FLOOR AREA | $/SQ. FT.

VALUATION

STORIES | TYPE CONSTRUCTION

OCC. GROUP | APN 356-06-004

BUILDING DIVISION FEES

PLANCHECK FEE	
ENERGY FEE	
GRADING FEE	
SOILS FEE	
PAID _____ Date _____ Receipt #	
TOTAL:	
BUILDING FEE	
SEISMIC FEE	
ELECTRIC FEE	
PLUMBING FEE	95
MECHANICAL FEE	
CONSTRUCTION TAX	
HOUSING MITIGATION FEE	
PAID _____ Date _____ Receipt #	
TOTAL:	$55.50

RECEIVED SEP - 9 1999

ISSUANCE DATE 9-9-99

ISSUED BY: _____

OFFICE

CITY OF CUPERTINO BUILDING PERMIT

BUILDING ADDRESS: 10887 LINDA VISTA DR CUPERTINO, CA 95014-4778 (356 06 004)	**CONTRACTOR:** ROOF ROOFING INC SAN JOSE, CA 95118	**PERMIT NO:** B-2018-1159
OWNER'S NAME: EVULICH ROY TRUSTEE & ET AL		**DATE ISSUED:** 07/10/2018
OWNER'S PHONE: [redacted]		**PHONE NO:** (408) 265-9270

LICENSED CONTRACTOR'S DECLARATION

License Class C-38 Lic. #687588
Contractor ROOF ROOFING INC Date 07/31/2019

I hereby affirm that I am licensed under the provisions of Chapter 9 (commencing with Section 7000) of Division 3 of the Business & Professions Code and that my license is in full force and effect.

I hereby affirm under penalty of perjury one of the following two declarations:

1. I have and will maintain a certificate of consent to self-insure for Worker's Compensation, as provided for by Section 3700 of the Labor Code, for the performance of the work for which this permit is issued.

[redacted] I have and will maintain Worker's Compensation Insurance, as provided for by Section 3700 of the Labor Code, for the performance of the work for which this permit is issued.

APPLICANT CERTIFICATION

I certify that I have read this application and state that the above information is correct. I agree to comply with all city and county ordinances and state laws relating to building construction, and hereby authorize representatives of this city to enter upon the above mentioned property for inspection purposes. (We) agree to save indemnify and keep harmless the City of Cupertino against liabilities, judgments, costs, and expenses which may accrue against said City in consequence of the granting of this permit. Additionally, the applicant understands and will comply with all non-point source regulations per the Cupertino Municipal Code, Section 9.18.

Signature [redacted] Date 7-10-2018

OWNER-BUILDER DECLARATION

I hereby affirm that I am exempt from the Contractor's License Law for one of the following two reasons:

1. I, as owner of the property, or my employees with wages as their sole compensation, will do the work, and the structure is not intended or offered for sale (Sec.7044, Business & Professions Code)
2. I, as owner of the property, am exclusively contracting with licensed contractors to construct the project (Sec.7044, Business & Professions Code).

I hereby affirm under penalty of perjury one of the following three declarations:

1. I have and will maintain a Certificate of Consent to self-insure for Worker's Compensation, as provided for by Section 3700 of the Labor Code, for the performance of the work for which this permit is issued.
2. I have and will maintain Worker's Compensation Insurance, as provided for by Section 3700 of the Labor Code, for the performance of the work for which this permit is issued.
3. I certify that in the performance of the work for which this permit is issued, I shall not employ any person in any manner so as to become subject to the Worker's Compensation laws of California. If, after making this certificate of exemption, I become subject to the Worker's Compensation provisions of the Labor Code, I must forthwith comply with such provisions or this permit shall be deemed revoked.

APPLICANT CERTIFICATION

I certify that I have read this application and state that the above information is correct. I agree to comply with all city and county ordinances and state laws relating to building construction, and hereby authorize representatives of this city to enter upon the above mentioned property for inspection purposes. (We) agree to save indemnify and keep harmless the City of Cupertino against liabilities, judgments, costs, and expenses which may accrue against said City in consequence of the granting of this permit. Additionally, the applicant understands and will comply with all non-point source regulations per the Cupertino Municipal Code, Section 9.18.

Signature [redacted] Date 7-10-2018

BUILDING PERMIT INFO:

X BLDG _ ELECT _ PLUMB
_ MECH X RESIDENTIAL _ COMMERCIAL

JOB DESCRIPTION:
RE-ROOF; TEAR-OFF; INSTALL OSD; COMP SHINGLES - (25 SQ)

Sq. Ft Floor Area:	**Valuation:** $11000.00
APN Number: 356 06 004	**Occupancy Type:**

PERMIT EXPIRES IF WORK IS NOT STARTED WITHIN 180 DAYS OF PERMIT ISSUANCE OR 180 DAYS FROM LAST CALLED INSPECTION.

Issued by: Kim Dunbar
Date: 07/10/2018

RE-ROOFS:

All roofs shall be inspected prior to any roofing material being installed. If a roof is installed without first obtaining an inspection, I agree to remove all new materials for inspection.

Signature of Applicant [redacted]
Date: 7-10-2018

ALL ROOF COVERINGS TO BE CLASS "A" OR BETTER

HAZARDOUS MATERIALS DISCLOSURE

I have read the hazardous materials requirements under Chapter 6.95 of the California Health & Safety Code, Sections 25505, 25533, and 25534. I will maintain compliance with the Cupertino Municipal Code, Chapter 9.12 and the Health & Safety Code, Section 25532(a) should I store or handle hazardous material. Additionally, should I use equipment or devices which emit hazardous air contaminants as defined by the Bay Area Air Quality Management District I will maintain compliance with the Cupertino Municipal Code, Chapter 9.12 and the Health & Safety Code, Sections 25505, 25533, and 25534.

Owner or authorized agent: [redacted]
Date: 7-10-2018

CONSTRUCTION LENDING AGENCY

I hereby affirm that there is a construction lending agency for the performance of work's for which this permit is issued (Sec. 3097, Civ C.)
Lender's Name

Lender's Address

ARCHITECT'S DECLARATION

I understand my plans shall be used as public records.

Licensed Professional [redacted]

CITY OF CUPERTINO

COMMUNITY DEVELOPMENT DEPARTMENT
PLANNING DIVISION

CITY HALL
10300 TORRE AVENUE • CUPERTINO, CA 95014-3255
TELEPHONE: (408) 777-3308 • FAX: (408) 777-3333
CUPERTINO.ORG

August 21, 2023

SUBJECT: Planning Division Memo Regarding Public Records Request 23-95 for 10857, 10867, 10877, and 10887 Linda Vista Drive, Cupertino, CA 95104 (APN: 356-06-001, 356-06-002, 356-06-003, 356-06-004).

To Whom it May Concern:

Planning Division staff has reviewed the property files for the above-listed properties and reviewed ariel photographs of the property to respond to your request if any zoning violations exist for these properties. Since staff does not have sufficient information about the existing setbacks or floor area or lot of each residence, staff did not these components of each property. This letter also does not provide Code Enforcement cases which the Code Enforcement Division provided to you separately.

The only apparent zoning violation that staff was able to identify was an accessory structure that is constructed on the City-owned, dedicated but un-improved cul-de-sac adjacent to 10867 Linda Vista, but over the property line.



There is no active code case for this structure, but since it is on City property, the City can require that it be removed at any time. Additionally, if a permit were submitted, it would need to be corrected and the structure and encroaching fence demolished at that time.

Staff is submitting for your review the original Tentative Map (TM-69-4) for this property that shows that improvement of this cul-de-sac was approved to be deferred until the time when further subdivision is made, as stated by Condition 13 of Planning Commission Resolution 631.

If you have any questions about these findings, you may reach me at (408) 777-3297 or catherinet@cupertino.org.

Sincerely,

Catherine Tarone

Catherine Tarone
Permit Technician
Planning Division
(408) 777-3297
catherinet@cupertino.org

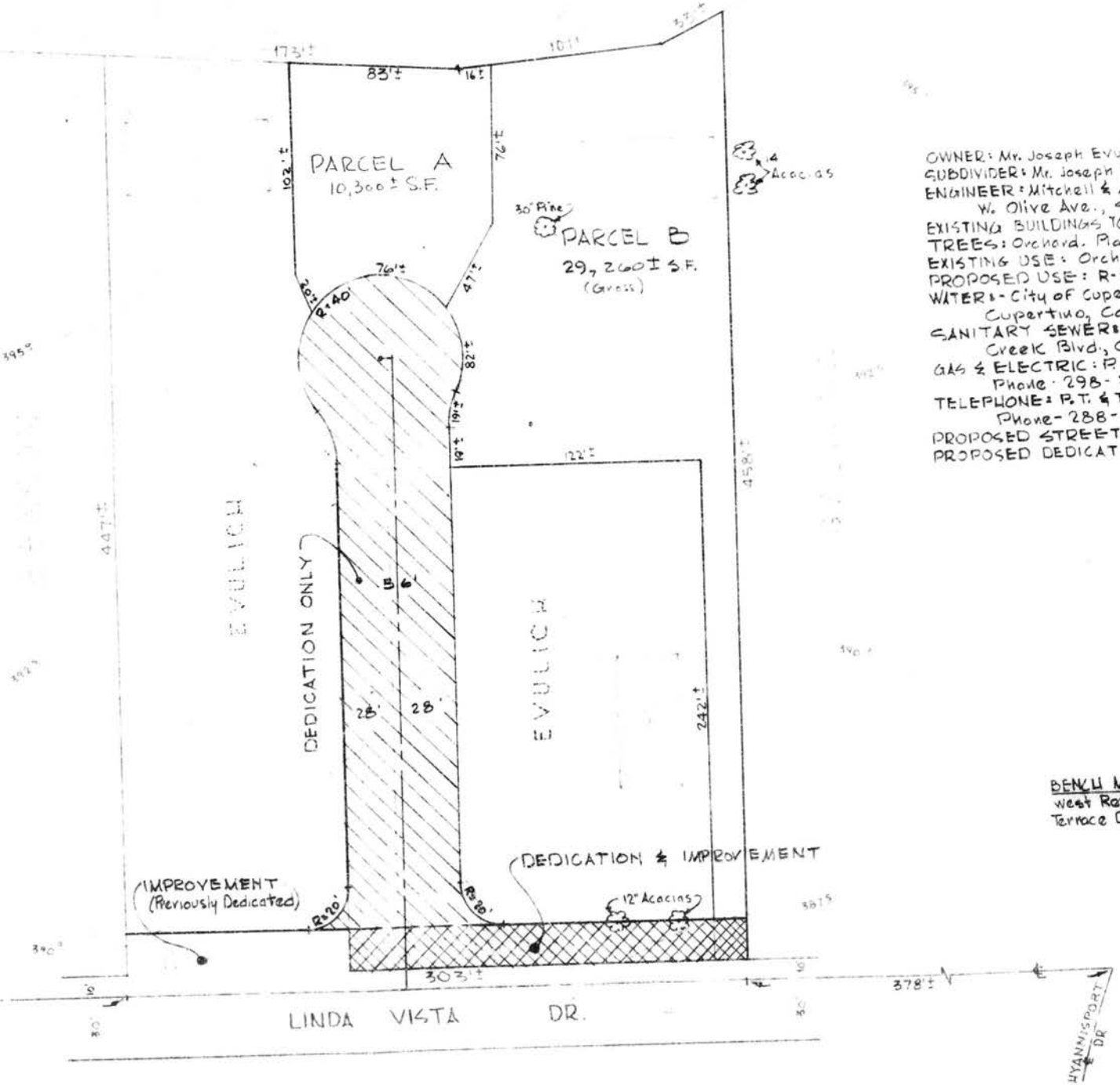

OWNER: Mr. Joseph Evulich, 10851 Rae Lane, Cupertino, Calif.
SUBDIVIDER: Mr. Joseph Evulich, 10851 Rae Lane, Cupertino, Calif.
ENGINEER: Mitchell & Ahlgren, Consulting Civil Engineers, 798 W. Olive Ave., Sunnyvale, Calif.
EXISTING BUILDINGS TO REMAIN: Exist. House on Parcel B To Remain.
TREES: Orchard. Planted on 22'± Spacing -- Walnuts & Prunes
EXISTING USE: Orchard
PROPOSED USE: R-1-7.5 Zoning -- EXIST ZONING A1-43
WATER: - City of Cupertino Water Dept., 10300 Torre Drive, Cupertino, Calif.
SANITARY SEWER: Cupertino Sanitary District, 20065 Stevens Creek Blvd., Cupertino, Calif. Phone 253-7071
GAS & ELECTRIC: P.G. & E., 86 S. 3rd St., San Jose, Calif. Phone 298-2811
TELEPHONE: P.T. & T., 190 N. 5th St., San Jose, Calif. Phone - 288-9000
PROPOSED STREET IMPROVEMENTS - LINDA VISTA DRIVE Only
PROPOSED DEDICATION - As Shown

PLANNING COMMISSION
4-TM-69
APR 1 1969

BENCH MARK: No. 19 -- Conc. Nail In TC On Southwest Return On Bubb Rd. At Intersection With Terrace Drive. ELEVATION 385.28

REVISED

TENTATIVE MAP
FOR
MR. JOSEPH EVULICH
Cupertino — California

MITCHELL & AHLGREN
DDA
MKW
Mar. 69
1" = 40'

REVISED 3-31-69

May 8, 1969

Mr. Joseph Evulich
10851 Rae Lane
Cupertino, California

Dear Mr. Evulich:

This will confirm the action of the City Council at its meeting of April 21, 1969 at which your Application 4-TM-69 was approved.

Approval of this application is made subject to the conditions imposed by the Planning Commission.

Very truly yours,

CITY OF CUPERTINO

Wm. E. Ryder
City Clerk

/bd
CC: Planning Department

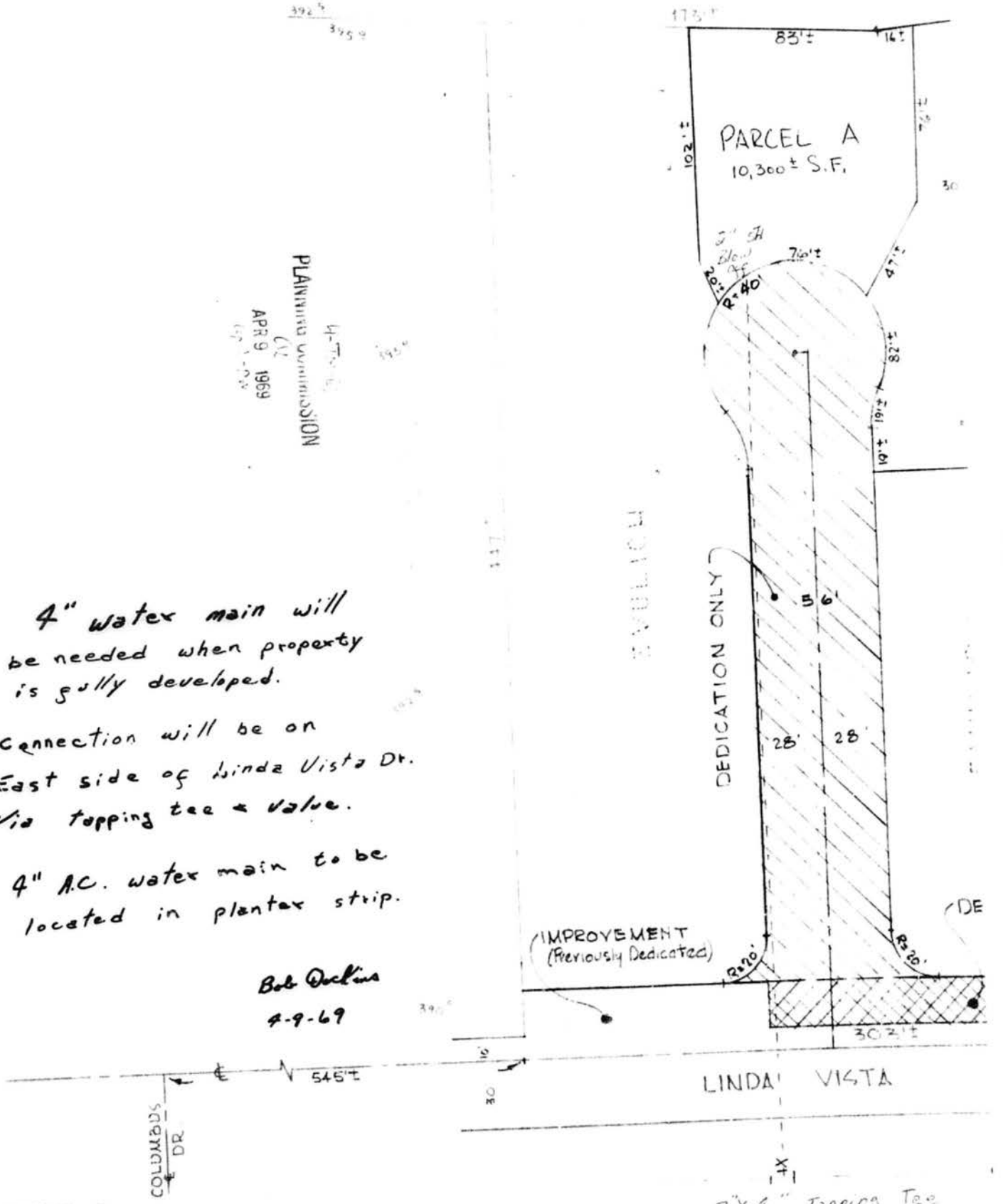

PLANNING COMMISSION
APR 6 1969

4" water main will be needed when property is fully developed.

Connection will be on East side of Linda Vista Dr. Via tapping tee & valve.

4" A.C. water main to be located in planter strip.

Bob Dockins
4-9-69

CITY OF CUPERTINO
California

MEMO: April 10, 1969

TO: The Honorable Chairman and Members of the Planning Commission

FROM: Adde Laurin, Senior Planner

SUBJECT: Items on the Agenda for the Planning Commission meeting of April 14, 1969

Approved 4-0

4-TM-69 JOSEPH and ROSE EVULICH: TENTATIVE MAP, approximately 2 acres located west side of Rae Lane (also known as Linda Vista Drive) between Hyannisport Drive and Columbus Avenue. First H'g contd.

At the last meeting the Planning Commission requested a revision of the Tentative Map so that it would show a cul-de-sac, to be dedicated but not improved. The applicant has supplied a map which complies.

Suggested Condition 13: Streets to be dedicated and improved, improved (previously dedicated), or dedicated only, as shown on the approved Tentative Map; improvement of the cul-de-sac to be deferred until the time when further subdivision is made.

9-Z-69 RODGER B. WOOLEY: REZONING from Agricultural-Residential Single-family 1-acre lots (A1-43) to Residential Single-family 15,000 sq. ft. lots (R1-15), approximately 30,000 square feet located at south end of Mount Crest Place. First Hearing.

The zoning of this area is A1-43. A subdivision into half-acre lots was requested in 1965. As the City had no half-acre zoning, the request was granted through Variance 20-V-65 and Tentative Map 13-TM-65 (after denying Application 17-Z-65 for Rezoning to A-2:B-2 permitting 10,000 sq. ft. lots). This may be considered rezoning through Variance, a not entirely proper procedure; however, Ordinance 220(f) which permits flexibility in lot sizes was drafted but not enacted at that time.

Variance 20-V-65 was granted subject to the following conditions stated in PC Resolution 290:

1. That the area be subdivided commensurate with the Tentative Map (13-TM-65) that was presented to the Planning Commission this day; this map showing division in seven (7) lots.

2. That average net lot size in the area covered by this Variance shall be not less than one-half acre.

3. That the net size of each individual lot shall be at least fifteen thousand (15,000) square feet.

Mr. Joseph Evulich presented the application.

Commissioner Irwin moved, Commissioner Hirshon seconded and it was passed unanimously to combine the hearings of both applications. hearings combined

Discussion ensued on what the applicant intended to do with the proposed lot split. The applicant stated that he only intended to develop the middle lot for his own use and that he did not intend to sell any of the other lots at this time.

When asked for his opinion, Senior Planner Laurin suggested that the presented development plan which had been requested by the Planning Department be filed with the Tentative Map for reference and be kept in the Planning Department's files. City Engineer Boyd suggested that dedication for the public right of way be accepted but that improvements of the dedicated street be deferred until the ultimate development of the land so that there would be a recorded lien on the property which would obligate the applicant in case he wished to transfer title to the properties or sell same. Also, that the approved Tentative Map show the actual dedication. staff reports

Chairman Frolich suggested that the zoning be voted on and that the Tentative Map matter be continued so that the map could be re-drawn to include the statement that it is this Planning Commission's recommendation that a Cul-de-Sac street be dedicated but that improvements be deferred until such time as the actual development takes place. suggestion by chair

City Attorney Anderson stated that, in the event the annexation does not materialize, a reversionary clause would permit the land to revert back to the land owner.

There were no audience comments . no comments

Commissioner Irwin moved, Commissioner Hirshon seconded and it was passed unanimously to close the public hearing. p. h. closed

Commissioner Irwin moved to continue Application 4-TM-69 to the next regular meeting. Commissioner Puetz seconded and it was passed unanimously. 4-TM-69 continued

Commissioner Irwin moved to approve Application 7-Z-69 subject to the 12 Standard Conditions with the additional condition that the proposed street as shown on the ultimate development plan is dedicated to the City of Cupertino subject to a reversionary clause if the annexation does not materialize. Commissioner Puetz seconded. 7-Z-69 approved

Ayes: Commissioners Irwin, Hirshon, Buthenuth, Puetz, Frolich
Noes: None
Absent: None

80,000.6
4-TM-69

RESOLUTION NO. 631
OF THE PLANNING COMMISSION OF THE CITY OF CUPERTINO
RECOMMENDING THE APPROVAL OF A TENTATIVE MAP

APPLICANT: Joseph and Rose Evulich

ADDRESS: 10851 Rae Lane, Cupertino, California

SUBMITTED: March 6, 1969

LOCATION: West side of Rae Lane (also known as Linda Vista Drive), between Hyannisport Drive and Columbus Avenue.

ZONE: County A1-40 (R1-7.5 zoning recommended by PC)

AREA: Approx. 2 acres

CONDITIONS:

1-12 Standard Conditions

13 Streets to be dedicated and improved, improved (previously dedicated), or dedicated only, as shown on the approved Tentative Map; improvement of the cul-de-sac to be deferred until the time when further subdivision is made.

PASSED AND ADOPTED this 14th day of April, 1969, at a regular meeting of the Planning Commission of the City of Cupertino, State of California, by the following roll call vote:

AYES: Commissioners Buthenuth, Hirshon, Puetz, Frolich
NAYS: None
ABSENT: Commissioner Irwin

APPROVED:

Donald A. Frolich, Chairman
Planning Commission

ATTEST:

Adde Laurin

Adde Laurin
Senior Planner

C I T Y O F C U P E R T I N O Telephone: (408) 252-4505
City Hall, 10300 Torre Avenue, Cupertino, California 95014

STANDARD CONDITIONS

1. Install ornamental street lights. All lighting shall be designed to in no way interfere with adjacent residential district.

2. Street trees will be planted in the public right-of-way and shall be of a type approved by the City in places designated by the City.

3. Traffic control signs will be placed at locations to be specified by the City.

4. Fire hydrants shall be located as requested by the City.

5. A masonry wall will be built separating any commercial area from any residential area; which wall shall be six feet high above the highest adjoining finished grade.

6. All parking areas and driveways will be paved as shown on the plot plan.

7. Curbs, gutters, sidewalks, and structures shall be installed to grades and be constructed in accordance with standards specified by the City Engineer.

8. Drainage within and without the development shall be to the satisfaction of the City Engineer.

9. Street improvements abutting the applicant's property shall be according to City standards and specifications.

10. The applicant shall be responsible for completing site as shown on approved plot plan, and shall be required to pay for required engineering, checking, and inspection fees prior to issuance of building permit.

11. Landscaping shall be as approved and maintained as shown on plot plan.

12. Street widening and dedications shall be in accordance with street widths approved by City Engineer.

80,000.6
23-U-70

RESOLUTION NO. 831
OF THE PLANNING COMMISSION OF THE CITY OF CUPERTINO
GRANTING A USE PERMIT to defer the undergrounding of public utilities requirement, as set forth by the Subdivision Ordinance, relative to Parcel Map recorded in Book 258 of Maps, Page 52, Santa Clara County Records.

APPLICANT:	Joseph M. Evulich
ADDRESS:	10851 Linda Vista Drive, Cupertino, California
SUBMITTED:	November 6, 1970
LOCATION:	Westerly of and adjacent to Linda Vista Drive, approx. 350 feet south of Hyannisport Drive
ZONE:	R1-7.5

CONDITIONS:

1-14. Standard Conditions

15. At such time as the neighboring properties or the balance of the applicant's property are developed, the pole removal and undergrounding shall be brought about.

16. The applicant shall install the underground conduits at this time.

PASSED AND ADOPTED this 14th day of December, 1970, at a regular meeting of the Planning Commission of the City of Cupertino, State of California, by the following roll call vote:

AYES: Commissioners Buthenuth, Hirshon, Meyers, Puetz
NAYS: None
ABSENT: Commissioner Irwin

APPROVED:

Gerald A. Puetz, Chairman
Planning Commission

ATTEST:

James H. Sisk
Planning Director

OFFICE OF COUNTY ASSESSOR — SANTA CLARA COUNTY, CALIFORNIA

BOOK	PAGE
356	6

TRA DET. MAP ONE

LAWRENCE E. STONE — ASSESSOR
Cadastral map for assessment purposes only.
Compiled under R. & T. Code, Sec. 327.
Effective Roll Year 2022–2023

Interactive Property Assessment
Planning Department Website
Linda Vista Trail
Linda Vista Dr
Evulich Ct
Linda Vista Dr
0
50
100ft
-122.059 37.311 Degrees

Property Address: **10857 LINDA VISTA DR CUPERTINO CA 95014-4748**

General Information

County:	**SANTA CLARA**
Parcel # (APN):	**356-06-001** Open Map
Owner:	See Full Detail
Mailing Address:	**13616 SURREY LN SARATOGA CA 95070-4257**
Legal Description:	**LOT B BOOK 258 PAGE 52**
Use Type:	**RESID. SINGLE FAMILY**
Tax Rate Area:	**013-026**

Full Detail $14.95 Add to Cart

PLEASE NOTE: If a field is empty on this page, there is no data available, and the field will also be empty on the Full Detail property report.

Assessment

Total Value:	**$86,536**	Year Assd:	**2023**
Land:	**$47,043**	Zoning:	See Full Detail
Structures:	**$39,493**	Use Code:	See Full Detail
Other:		Census Tract:	See Full Detail
% Improved:	See Full Detail	Price/SqFt:	
Exempt Amt:			
HO Exempt:	**N**		

Sale History

	Sale 1	Sale 2	Sale 3	Transfer
Document Date:				See Full Detail
Document Number:				See Full Detail
Document Type:				
Transfer Amount:				
Seller (Grantor):				

Property Characteristics

Bedrooms:	**3**	Fireplace:		Units:	
Baths (Full):	**1**	A/C:		Stories:	See Full Detail
Baths (Half):		Heating:	See Full Detail	Quality:	See Full Detail
Total Rooms:	See Full Detail	Pool:	See Full Detail	Building Class:	See Full Detail
Bldg/Liv Area:	**960**	Park Type:	See Full Detail	Condition:	See Full Detail
Lot Acres:	**0.690**	Spaces:		Site Influence:	
Lot SqFt:	**30,280**	Garage SqFt:	See Full Detail	Timber Preserve:	
Year Built:	**1954**			Ag Preserve:	
Effective Year:	See Full Detail				

**The information provided here is deemed reliable, but is not guaranteed.

Additional reports on this property

© 2023 **ParcelQuest** | www.parcelquest.com | Privacy Policy | Refund Policy | Disclaimer | Usage Limits | ParcelQuest.com

Property Address: **10867 LINDA VISTA DR CUPERTINO CA 95014-4748**

General Information

County:	**SANTA CLARA**
Parcel # (APN):	**356-06-002** Open Map
Owner:	See Full Detail
Mailing Address:	**13616 SURREY LN SARATOGA CA 95070-4257**
Legal Description:	
Use Type:	**RESID. SINGLE FAMILY**
Tax Rate Area:	**013-026**

Full Detail $14.95 Add to Cart

PLEASE NOTE: If a field is empty on this page, there is no data available, and the field will also be empty on the Full Detail property report.

Assessment

Total Value:	**$94,979**	Year Assd:	**2023**
Land:	**$47,043**	Zoning:	See Full Detail
Structures:	**$47,936**	Use Code:	See Full Detail
Other:		Census Tract:	See Full Detail
% Improved:	See Full Detail	Price/SqFt:	
Exempt Amt:			
HO Exempt:	**N**		

Sale History

	Sale 1	Sale 2	Sale 3	Transfer
Document Date:				See Full Detail
Document Number:				See Full Detail
Document Type:				
Transfer Amount:				
Seller (Grantor):				

Property Characteristics

Bedrooms:	**2**	Fireplace:		Units:	
Baths (Full):	**1**	A/C:	See Full Detail	Stories:	See Full Detail
Baths (Half):		Heating:	See Full Detail	Quality:	See Full Detail
Total Rooms:	See Full Detail	Pool:	See Full Detail	Building Class:	See Full Detail
Bldg/Liv Area:	**1,452**	Park Type:	See Full Detail	Condition:	See Full Detail
Lot Acres:	**0.630**	Spaces:		Site Influence:	
Lot SqFt:	**27,528**	Garage SqFt:	See Full Detail	Timber Preserve:	
Year Built:	**1957**			Ag Preserve:	
Effective Year:	See Full Detail				

**The information provided here is deemed reliable, but is not guaranteed.

Additional reports on this property

© 2023 **ParcelQuest** | www.parcelquest.com | Privacy Policy | Refund Policy | Disclaimer | Usage Limits | ParcelQuest.com

Property Address: **10877 LINDA VISTA DR CUPERTINO CA 95014-4777**

General Information

County:	**SANTA CLARA**
Parcel # (APN):	**356-06-003** Open Map
Owner:	See Full Detail
Mailing Address:	**13616 SURREY LN SARATOGA CA 95070-4257**
Legal Description:	**LOT A BOOK 258 PAGE 52**
Use Type:	**RESID. SINGLE FAMILY**
Tax Rate Area:	**013-026**

Full Detail $14.95 Add to Cart

PLEASE NOTE: If a field is empty on this page, there is no data available, and the field will also be empty on the Full Detail property report.

Assessment

Total Value:	**$185,001**	Year Assd:	**2023**
Land:	**$97,942**	Zoning:	See Full Detail
Structures:	**$87,059**	Use Code:	See Full Detail
Other:		Census Tract:	See Full Detail
% Improved:	See Full Detail	Price/SqFt:	
Exempt Amt:			
HO Exempt:	**N**		

Sale History

	Sale 1	Sale 2	Sale 3	Transfer
Document Date:				See Full Detail
Document Number:				See Full Detail
Document Type:				
Transfer Amount:				
Seller (Grantor):				

Property Characteristics

Bedrooms:	**3**	Fireplace:		Units:	
Baths (Full):	**2**	A/C:		Stories:	See Full Detail
Baths (Half):	**1**	Heating:	See Full Detail	Quality:	See Full Detail
Total Rooms:	See Full Detail	Pool:	See Full Detail	Building Class:	See Full Detail
Bldg/Liv Area:	**1,404**	Park Type:	See Full Detail	Condition:	See Full Detail
Lot Acres:	**0.210**	Spaces:		Site Influence:	
Lot SqFt:	**9,579**	Garage SqFt:	See Full Detail	Timber Preserve:	
Year Built:	**1952**			Ag Preserve:	
Effective Year:	See Full Detail				

**The information provided here is deemed reliable, but is not guaranteed.

Additional reports on this property

© 2023 **ParcelQuest** | www.parcelquest.com | Privacy Policy | Refund Policy | Disclaimer | Usage Limits | ParcelQuest.com

Property Address: **10887 LINDA VISTA DR CUPERTINO CA 95014-4778**

General Information

County:	**SANTA CLARA**
Parcel # (APN):	**356-06-004** Open Map
Owner:	See Full Detail
Mailing Address:	**13616 SURREY LN SARATOGA CA 95070-4257**
Legal Description:	
Use Type:	**RESID. SINGLE FAMILY**
Tax Rate Area:	**013-026**

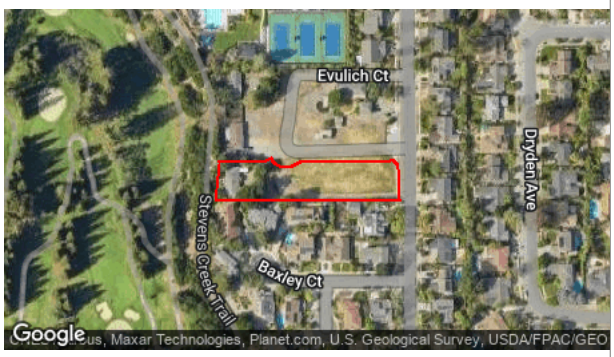

Full Detail $14.95 Add to Cart

PLEASE NOTE: If a field is empty on this page, there is no data available, and the field will also be empty on the Full Detail property report.

Assessment

Total Value:	**$114,078**	Year Assd:	**2023**
Land:	**$75,471**	Zoning:	See Full Detail
Structures:	**$38,607**	Use Code:	See Full Detail
Other:		Census Tract:	See Full Detail
% Improved:	See Full Detail	Price/SqFt:	
Exempt Amt:			
HO Exempt:	**N**		

Sale History

	Sale 1	Sale 2	Sale 3	Transfer
Document Date:				
Document Number:				
Document Type:				
Transfer Amount:				
Seller (Grantor):				

Property Characteristics

Bedrooms:	**2**	Fireplace:		Units:	
Baths (Full):	**1**	A/C:		Stories:	See Full Detail
Baths (Half):		Heating:	See Full Detail	Quality:	See Full Detail
Total Rooms:	See Full Detail	Pool:	See Full Detail	Building Class:	See Full Detail
Bldg/Liv Area:	**1,095**	Park Type:	See Full Detail	Condition:	See Full Detail
Lot Acres:	**0.870**	Spaces:		Site Influence:	
Lot SqFt:	**37,739**	Garage SqFt:	See Full Detail	Timber Preserve:	
Year Built:	**1947**			Ag Preserve:	
Effective Year:	See Full Detail				

**The information provided here is deemed reliable, but is not guaranteed.

Additional reports on this property

© 2023 **ParcelQuest** | www.parcelquest.com | Privacy Policy | Refund Policy | Disclaimer | Usage Limits | ParcelQuest.com

GeoTracker

Search for a Project

Search for an Address

Home | Download Data | Tools | Contact Us

Map | Satellite | Night Mode

Shattuck Dr

Leavesley Pl

Linda Vista Dr

Evulich Ct

Evulich Ct

Evulich Ct

Stevens Creek Trail

Dryden Ave

Baxley Ct

Baxley Ct

Stevens Creek Trail

Rucker Dr

LEGEND - CHOOSE MORE SITES

- LUST Cleanup Sites - REMOVE
- Cleanup Program Sites - REMOVE
- Military Cleanup Sites - REMOVE
- Military Privatized Sites - REMOVE
- Military UST Sites - REMOVE
- DTSC Cleanup Sites - REMOVE
- Permitted USTs - REMOVE
- Single-Walled UST Sites - REMOVE
- DTSC Hazardous Waste Sites - REMOVE
- Project Sites - REMOVE
- Non-Case Information Sites - REMOVE
- Field Points - REMOVE
- Field Points (Non-Surveyed) - REMOVE
- Public Water Wells - REMOVE

Signifies a Closed Site

ACTIVE MAP COVERAGES:

- Military Bases - - REMOVE

LIST SITES VISIBLE ON MAP

Keyboard shortcuts | Map data ©2023 Google | 20 m | Terms of Use

Sites Shown on Map: 0 Total Sites | 0 Open Sites | 0 Closed Sites | 0 Sites w/Water Quality Data

STATE WATER RESOURCES CONTROL BOARD

GEOTRACKER

HISTORICAL HAZARDOUS SUBSTANCE STORAGE INFORMATION - INFO

BACK TO SEARCH FORM 0 RECORDS FOUND

CLICK HERE TO EXPAND SEARCH RESULTS TO INCLUDE *ANY* PART OF ADDRESS "10857 LINDA VISTA".

BUSINESS NAME	ADDRESS	CITY	ZIP	COUNTY	FILE
NO RESULTS FOUND					

Back to Top Conditions of Use

Privacy Policy Accessibility

Contact Us

Copyright © 2023 State of California

STATE WATER RESOURCES CONTROL BOARD

GEOTRACKER

HISTORICAL HAZARDOUS SUBSTANCE STORAGE INFORMATION - INFO

BACK TO SEARCH FORM 0 RECORDS FOUND

CLICK HERE TO EXPAND SEARCH RESULTS TO INCLUDE *ANY* PART OF ADDRESS "10867 LINDA VISTA".

BUSINESS NAME	ADDRESS	CITY	ZIP	COUNTY	FILE
NO RESULTS FOUND					

Back to Top Conditions of Use

Privacy Policy Accessibility

Contact Us

Copyright © 2023 State of California

STATE WATER RESOURCES CONTROL BOARD

GEOTRACKER

HISTORICAL HAZARDOUS SUBSTANCE STORAGE INFORMATION - INFO

BACK TO SEARCH FORM 0 RECORDS FOUND

CLICK HERE TO EXPAND SEARCH RESULTS TO INCLUDE *ANY* PART OF ADDRESS "10877 LINDA VISTA".

BUSINESS NAME	ADDRESS	CITY	ZIP	COUNTY	FILE
NO RESULTS FOUND					

Back to Top Conditions of Use

Privacy Policy Accessibility

Contact Us

Copyright © 2023 State of California

STATE WATER RESOURCES CONTROL BOARD
GEOTRACKER

HISTORICAL HAZARDOUS SUBSTANCE STORAGE INFORMATION - INFO

BACK TO SEARCH FORM 0 RECORDS FOUND

CLICK HERE TO EXPAND SEARCH RESULTS TO INCLUDE *ANY* PART OF ADDRESS "10887 LINDA VISTA".

BUSINESS NAME	ADDRESS	CITY	ZIP	COUNTY	FILE
NO RESULTS FOUND					

Back to Top
Conditions of Use
Privacy Policy
Accessibility
Contact Us

Copyright © 2023 State of California

Yana Garcia
Secretary for
Environmental Protection

Department of Toxic Substances Control

Meredith Williams, Ph.D., Director
1001 "I" Street
P.O. Box 806
Sacramento, California 95812-0806

Gavin Newsom
Governor

Facility Search Results

Selection Criteria:

Facility:	10857 LINDA VISTA
Search on:	Physical Address
City:	Cupertino
Status:	Active and Inactive
Sort Direction:	asc
Sorted By:	EPA ID
Records Found:	0

The Department of Toxics Substances Control (DTSC) takes every precaution to ensure the accuracy of data in the Hazardous Waste Tracking System (HWTS). However, because of the large number of manifests handled, inaccuracies in the submitted data, limitations of the manifest system and the technical limitations of the database, DTSC cannot guarantee that the data accurately reflect what was actually transported or produced.

Report Generation Date: 08/15/2023

Yana Garcia
Secretary for
Environmental Protection

Department of Toxic Substances Control

Meredith Williams, Ph.D., Director
1001 "I" Street
P.O. Box 806
Sacramento, California 95812-0806

Gavin Newsom
Governor

Facility Search Results

Selection Criteria:

Facility:	10867 LINDA VISTA
Search on:	Physical Address
City:	Cupertino
Status:	Active and Inactive
Sort Direction:	asc
Sorted By:	EPA ID
Records Found:	0

The Department of Toxics Substances Control (DTSC) takes every precaution to ensure the accuracy of data in the Hazardous Waste Tracking System (HWTS). However, because of the large number of manifests handled, inaccuracies in the submitted data, limitations of the manifest system and the technical limitations of the database, DTSC cannot guarantee that the data accurately reflect what was actually transported or produced.

Report Generation Date: 08/15/2023

Yana Garcia
Secretary for
Environmental Protection

Department of Toxic Substances Control

Meredith Williams, Ph.D., Director
1001 "I" Street
P.O. Box 806
Sacramento, California 95812-0806

Gavin Newsom
Governor

Facility Search Results

Selection Criteria:

Facility:	10877 LINDA VISTA
Search on:	Physical Address
City:	Cupertino
Status:	Active and Inactive
Sort Direction:	asc
Sorted By:	EPA ID
Records Found:	0

The Department of Toxics Substances Control (DTSC) takes every precaution to ensure the accuracy of data in the Hazardous Waste Tracking System (HWTS). However, because of the large number of manifests handled, inaccuracies in the submitted data, limitations of the manifest system and the technical limitations of the database, DTSC cannot guarantee that the data accurately reflect what was actually transported or produced.

Report Generation Date: 08/15/2023

Yana Garcia
Secretary for
Environmental Protection

Department of Toxic Substances Control

Meredith Williams, Ph.D., Director
1001 "I" Street
P.O. Box 806
Sacramento, California 95812-0806

Gavin Newsom
Governor

Facility Search Results

Selection Criteria:

Facility:	10887 LINDA VISTA
Search on:	Physical Address
City:	Cupertino
Status:	Active and Inactive
Sort Direction:	asc
Sorted By:	EPA ID
Records Found:	0

The Department of Toxics Substances Control (DTSC) takes every precaution to ensure the accuracy of data in the Hazardous Waste Tracking System (HWTS). However, because of the large number of manifests handled, inaccuracies in the submitted data, limitations of the manifest system and the technical limitations of the database, DTSC cannot guarantee that the data accurately reflect what was actually transported or produced.

Report Generation Date: 08/15/2023

Search by... Enter a Handler Name or ID Number

Filters Advanced Search

Physical Address | 10857 linda vista | Cupertino | Zip Code... | County... | Handler... | Status...

Category... | ID Type...

Update Clear

No Results Found.

Back to Top Disclaimer & Data Limitations Accessibility Contact Us

Copyright © 2023 State of California

Search by... Enter a Handler Name or ID Number

Filters Advanced Search

Physical Address | 10867 linda vista | Cupertino | Zip Code... | County... | Handler... | Status...

Category... | ID Type...

Update Clear

No Results Found.

Back to Top Disclaimer & Data Limitations Accessibility Contact Us

Copyright © 2023 State of California

Search by... Enter a Handler Name or ID Number

Filters Advanced Search

Physical Address | 10877 linda vista | Cupertino | Zip Code... | County... | Handler... | Status...

Category... | ID Type...

Update Clear

No Results Found.

Back to Top Disclaimer & Data Limitations Accessibility Contact Us

Copyright © 2023 State of California

Search by... Enter a Handler Name or ID Number

Filters Advanced Search

Physical Address | 10887 linda vista | Cupertino | Zip Code... | County... | Handler... | Status...

Category... | ID Type...

Update Clear

No Results Found.

Back to Top Disclaimer & Data Limitations Accessibility Contact Us

Copyright © 2023 State of California

ENVIROSTOR

10887 Linda Vista Drive, Cupertino, CA

Map Address

Map | Satellite

Sites and Facilities

Cleanup Sites

- [x] Federal Superfund
- [x] State Response
- [x] Voluntary Cleanup
- [x] School Cleanup
- [x] Evaluation
- [x] School Investigation
- [x] Military Evaluation
- [x] Tiered Permit
- [x] Corrective Action
- [ ] Field Points

STATUS

All Statuses

Permitted Sites

- [x] Operating
- [x] Post-Closure
- [x] Non-Operating

Other Sites

GIS Layers

Tools

TAKE A TOUR | SHARE THIS MAP

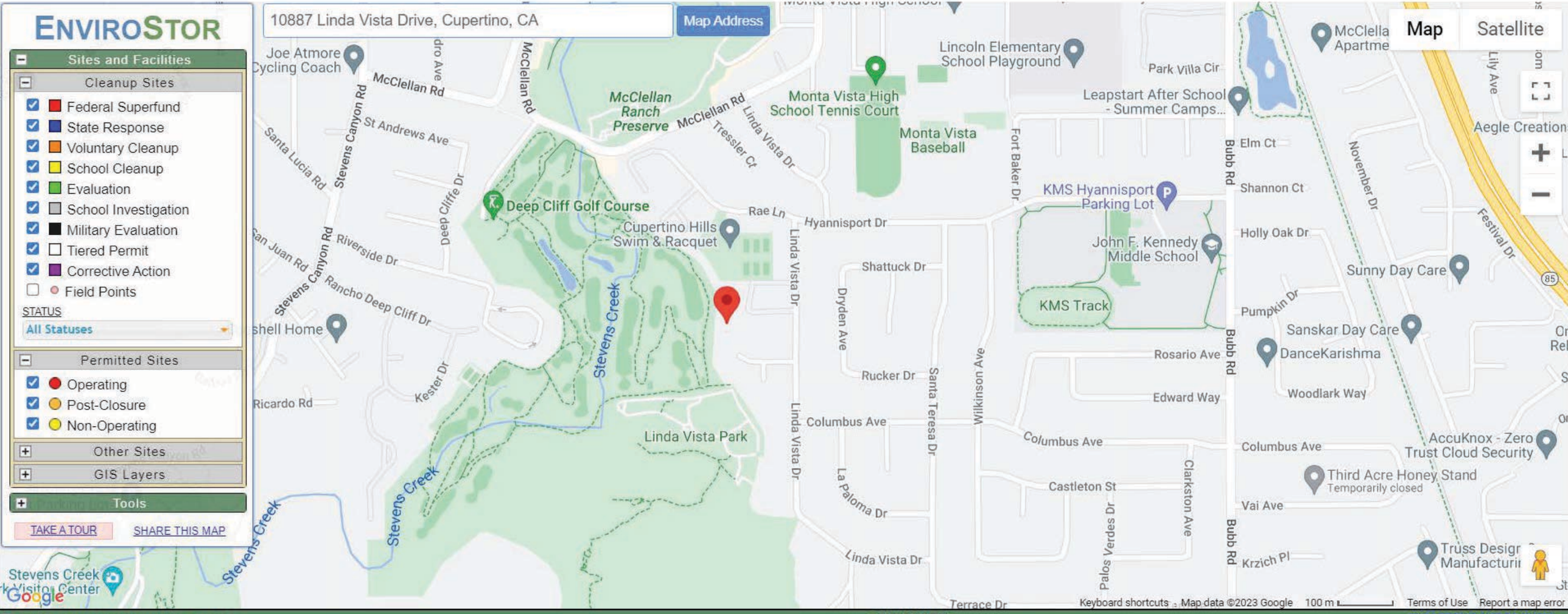

SITES CURRENTLY VISIBLE ON MAP — 0 SITES LISTED — EXPORT THIS LIST TO EXCEL

PROJECT NAME	STATUS	PROJECT TYPE	ADDRESS	CITY

CalEPA CalEPA Regulated Site Portal

10867 Linda Vista Drive,

0 sites found

Did you mean: 10867 Linda Vista Dr, Cupertino, CA 95014

Sorry, we couldn't find any results matching your search criteria.

Try zooming out on the map or updating your search criteria to be less restrictive.

Valley Water **Well Information** Click on a well or parcel to view its information or use the tools to the right to obtain well data

10857 Linda Vista Drive, Cu

Show search results for **10857** ...

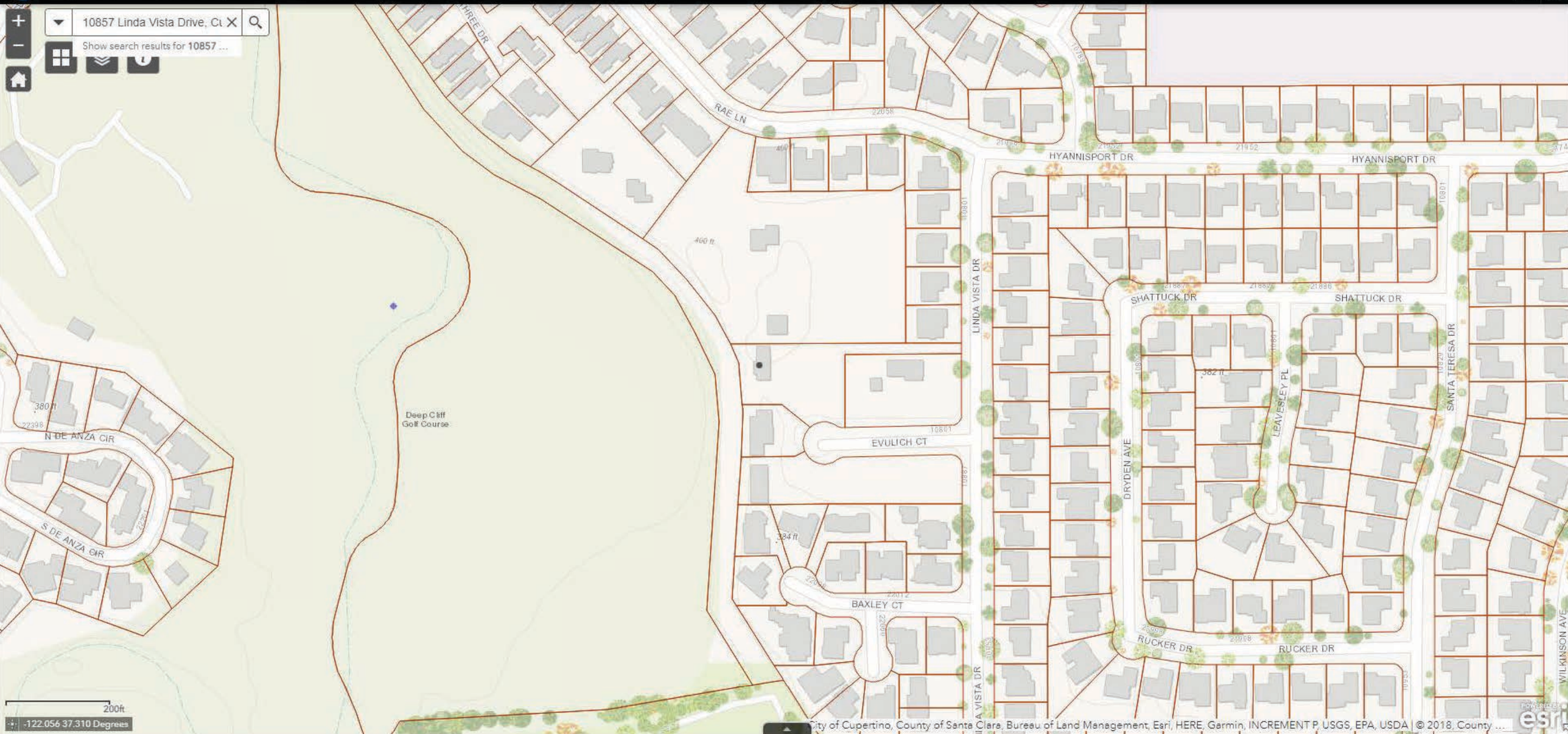

2023-08-0132

Public Records <PublicRecords@baaqmd.gov>
Wed 8/16/2023 2:29 PM
To:Nanako Oba-Vano <noba@aeiconsultants.com>

External Email:

Hello,

No records were found for 10857-10887 Linda Vista Drive, Cupertino.

Best,
Rochele Henderson
Bay Area Air Quality
Management District
Public Records Officer
415.516.1916

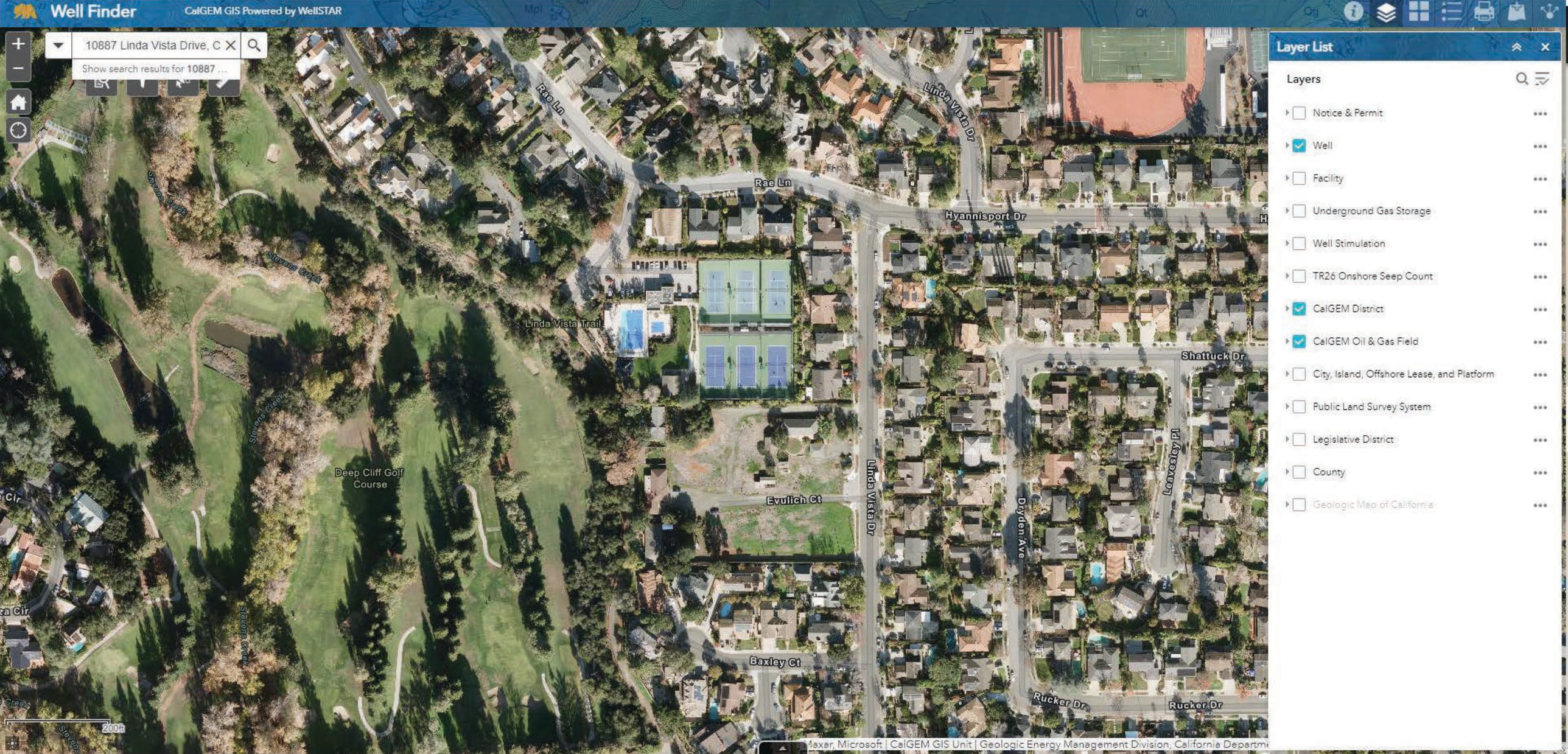
Well Finder
CalGEM GIS Powered by WellSTAR
10887 Linda Vista Drive, C
Show search results for 10887 ...
Rae Ln
Linda Vista Dr
Hyannisport Dr
Linda Vista Trail
Shattuck Dr
Deep Cliff Golf Course
Evulich Ct
Dryden Ave
Leavesley Pl
Baxley Ct
Rucker Dr
Layer List
Layers
Notice & Permit
Well
Facility
Underground Gas Storage
Well Stimulation
TR26 Onshore Seep Count
CalGEM District
CalGEM Oil & Gas Field
City, Island, Offshore Lease, and Platform
Public Land Survey System
Legislative District
County
Geologic Map of California
Maxar, Microsoft | CalGEM GIS Unit | Geologic Energy Management Division, California Departme

Map Layers | Query Tools | 10887 Linda Vista Dr, Cupertino, | Help

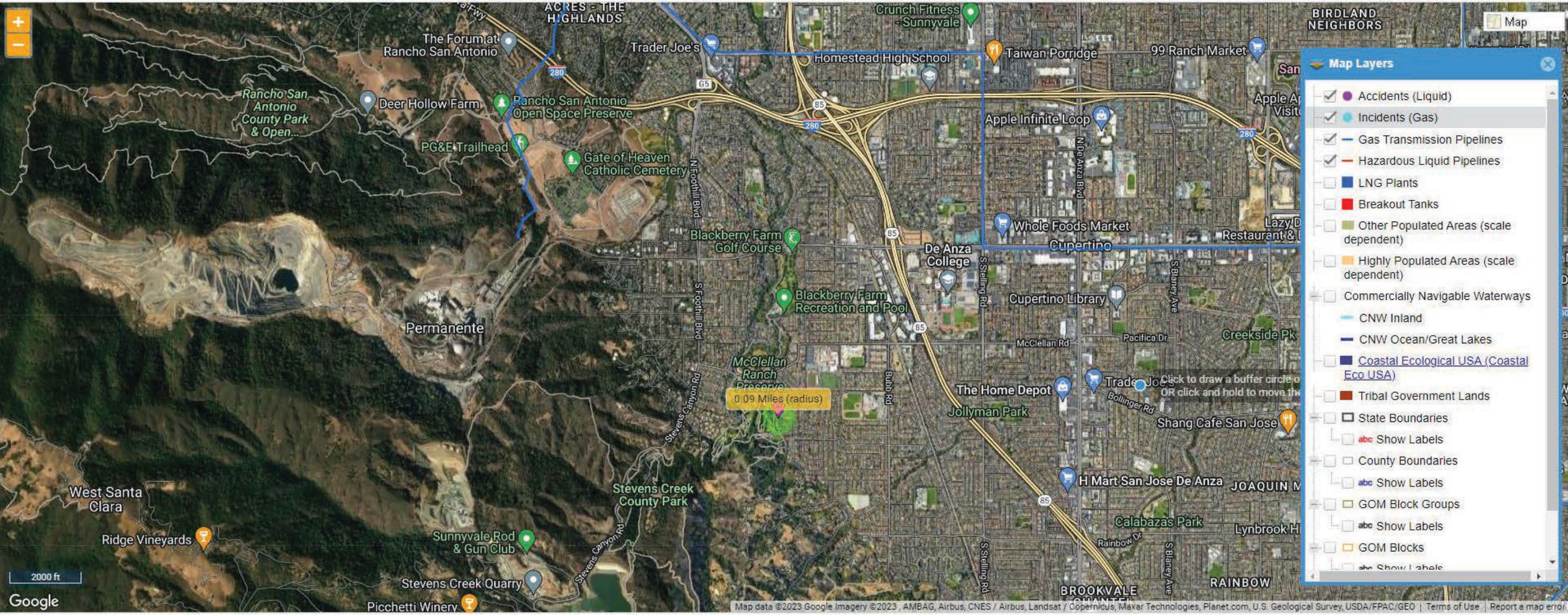

Ready | Zoom Level: 14 of 19 (1:24,000) Closest Zoom for Pipelines | (lat,long): 37.312385, -122.026468 | **Radius Buffer : 0.09 Miles** | Map Showing Pipelines in: Santa Clara, CA

Radius length of the buffer

©USDOT PHMSA. All rights reserved.

APPENDIX F

OTHER SUPPORTING DOCUMENTATION

GeoTracker PFAS MAP

PFAS SAMPLING LOCATIONS

- Locations with PFAS Investigative Orders
  - Airport
  - Bulk Fuel Terminal/Refinery
  - Chrome Plating
  - Landfill
  - Wastewater Facilities
- Other Locations with PFAS Data
  - Cleanup Program Site
  - Land Disposal Site
  - Military Cleanup Site
  - Military Privatized Site
  - Military UST Site
  - Non-Case Information
  - Project
  - Sampling Point - Private
  - WDR Site
  - NPDES
  - GAMA - Priority Basin Project (USGS)
  - GAMA - Water Replenishment District
- Water System Wells - GAMA DATA
  - Drinking Water Wells

PFAS Chemical Filter

Chemical:

Any PFAS Chemical

Wells to Show:

FIND AN ADDRESS

10887 Linda Vista Drive, Cupertino, California, USA

Map | Satellite

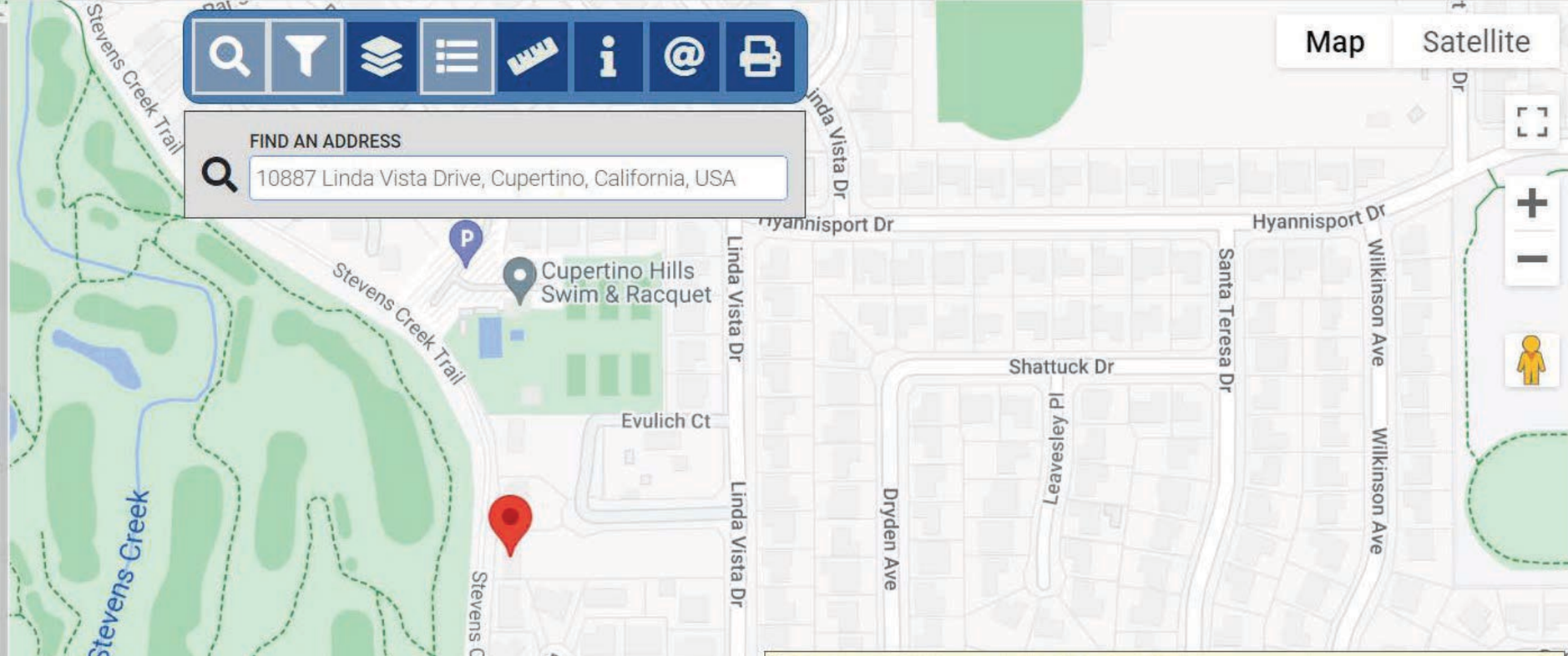

DATA SUMMARY - 0 SAMPLE POINTS FOUND - EXPORT / EXPORT STATEWIDE

VALUES TO SHOW: MAX VALUES | MOST RECENT VALUES

CHEMICAL	# WELLS SAMPLED	RECENT VAL	UNITS	MATRIX

Keyboard shortcuts Map data ©2023 Google 50 m Terms of Use Report a map error

AEI

PRE-SURVEY QUESTIONNAIRE (Environmental)

Instructions: Please complete the following questionnaire to the best of your knowledge.

SITE INFORMATION

Street Address(es)/Location: 10857, 10867, 10877, 10887. LINDA VISTA DR.

City: CUPERTINO County: SANTA CLARA State: CA. Zip: 95014

Parcel Number(s):
356-06-001, 356-06-002, 356-06-003, 356-06-004

Contact	Name	Phone Number	Yrs. Associated w/Site
Owner:	SEE ATTACHED TITLE SEARCH		61 YRS
Site Contact:	ROY EVULICH	408-504-1932	
Key Site Manager:	N/A		
Previous Owners, Operators and/or Occupants:	SEE ATTACHED TITLE SEARCH ENGAGEMENT LETTER (AEI)	N/A	N/A

PROPERTY USE AND SPECIFICATIONS

☒ Residential ☐ Office/Retail ☐ Industrial ☒ Vacant Land ☐ Agricultural ☐ Other: _____

Provide all known current/former addresses and/or parcel numbers:
SEE SITE INFO

Are there any plans for site redevelopment or change in use? ☐ No ☒ Yes If yes, describe:
SEE ATTACHMENT (MAP)

Total Property Size (acres):		Electricity Provider:	PG&E
Number of Buildings:	7	Heating System Fuel Source(s):	NATURAL GAS
Building Size(s) (SF):	UNKOWN	Gas Provider:	PG&E
Original Construction Date(s):	UNKOWN	Cooling System Power Source:	NONE
Date(s) of Renovation(s):	N/A	Potable Water Source/Provider:	CITY OF CUPERTINO
Number of vacant units:	NONE	Sanitary Sewer Provider:	CITY OF CUPERTINO

Any wastewater discharge at the site? ☐ Septic Tank/Leachfield ☒ Sanitary Sewer ☐ Other ☐ None

PROPERTY HISTORY

Current and Previous Occupant(s)	Years of occupancy	Brief description of on-site operations
		4-RESIDENTAL RENTALS

Has the subject site ever been occupied by the following? NO

☐ Dry Cleaner ☐ Gas Station ☐ Printing Facility ☐ Manufacturing Facility

If yes, provide years of occupancy:

Have any previous investigations been performed at the subject property? ☒ No ☐ Yes

If Yes, are copies available? ☐ No ☐ Yes

If Yes, what type: ☐ Phase I ESA ☐ Phase II ☐ Asbestos Survey ☐ Lead Paint Survey ☐ Radon Sampling ☐ Other: _____

ON-SITE ENVIRONMENTAL CONDITIONS			
Are you aware of any of the following environmental conditions, **either current or former**, on the subject site?			
Environmental Condition/Issue	**Response**	**Environmental Condition/Issue**	**Response**
Aboveground Storage Tanks (ASTs)	☐ No ☒ Yes	Polychlorinated Biphenyls (PCBs)	☒ No ☐ Yes
Underground Storage Tanks (USTs)	☐ No ☒ Yes	Electrical Transformers	☒ No ☐ Yes
Hazardous/Toxic Substances/Chemicals	☒ No ☐ Yes	Hydraulic Lifts	☒ No ☐ Yes
Chemical Spills/Releases	☒ No ☐ Yes	Elevators	☒ No ☐ Yes
Dump Areas/Landfills	☒ No ☐ Yes	Asbestos	☒ No ☐ Yes
Waste Treatment Systems INACTIVE	☐ No ☒ Yes	Lead-Based Paint	☒ No ☐ Yes
Wastewater Discharges	☒ No ☐ Yes	Oil/Gas Wells	☒ No ☐ Yes
Floor Drains, Sumps, Clarifiers/Oil Water Separators	☒ No ☐ Yes	Flooding, Leaks, Other Water Intrusion	☒ No ☐ Yes
Pits, Ponds, Lagoons	☒ No ☐ Yes	Environmental Permits	☒ No ☐ Yes
Stained Soil, Stressed Vegetation	☒ No ☐ Yes	Environmental Cleanups	☒ No ☐ Yes
Pesticide/Herbicide Use	☐ No ☒ Yes	Water Damage, Mold	☒ No ☐ Yes

OTHER ENVIRONMENTAL CONDITIONS

Are you aware of any pending, threatened, or past litigation relevant to hazardous substances or petroleum products in, on, at, or from the subject property? ☒ No ☐ Yes If yes, provide brief explanation.

Are you aware of any pending, threatened or past administrative proceedings relevant to hazardous substances or petroleum products in, on, at, or from the subject property? ☒ No ☐ Yes If yes, provide brief explanation.

Are you aware of any notices from any governmental entity regarding any possible violation of environmental laws or possible liability relating to hazardous substances or petroleum products? ☒ No ☐ Yes If yes, provide brief explanation.

SIGNATURE INFORMATION

Person completing questionnaire: ROY & BARRIS EVULICH

Title/Affiliation to property: OWNERS

Number of years associated with property: 61

Date: 8/15/2023

SITE VISIT INFORMATION

- A person knowledgeable of current property use/business operations should be present during the site visit.
- Access to a percentage of units should be provided as requested by the field professional. N/A SEE NDA AGREEMENT
- Access to the following areas should be provided: all common areas, storage areas, and utility areas; all underground features and chemical storage/disposal areas.
- The following documentation should be provided for review if applicable: all hazardous waste manifests, environmental permits, and any previous environmental reports.

Project Number:		Return via Fax:	
Project Manager:	DAN SEUBERT	Return via Email:	DAN@SFFWLAW.COM

APPENDIX G

QUALIFICATIONS

Nanako Oba-Vano

Project Manager, Due Diligence

EDUCATION

- B.S. – Chemical and Biological Sciences, Japan Women's University
- M.S. – Environmental Studies, San José State University

SUMMARY OF PROFESSIONAL EXPERIENCE

Ms. Oba-Vano provides expertise in environmental project management, consulting, and due diligence services to ensure ASTM compliance and satisfaction of client requirements for Phase I ESAs, Environmental Transaction Screens, Regulatory Database and Historical Records Reviews for large- and small-scale industrial, commercial, multi-tenant residential, and rural properties.

PROJECT EXPERIENCE

Project experience for Ms. Oba-Vano includes:

- Phase I ESAs
- Limited Environmental Site Assessments (LESAs)
- Environmental Transaction Screens (ETSs)
- Records Research with Risk Assessments (RSRAs)
- Regulatory Database Reviews
- Historical Records Reviews

As a Due Diligence Project Manager, Ms. Oba-Vano provides project management and technical expertise to ensure ASTM compliance and satisfaction of client requirements in the Northern California area.

In addition, prior to joining the environmental consulting industry, Ms. Oba-Vano spent six years studying a diverse range of environmental disciplines including: environmental science, water resource management, energy and the environment, forest ecology and conservation, ecological sampling and design analyses, and geographic information system.

Jessie H. Smith

Regional Director, Rocky Mountain States

EDUCATION

- B.S. - Environmental Science, Michigan State University

CERTIFICATIONS

- ASTM Compliance Training for Property Condition Assessments

SUMMARY OF PROFESSIONAL EXPERIENCE

Mr. Smith has been working in the environmental service and due diligence industry for AEI Consultants since 2004. His AEI project management and supervision has included Limited Environmental Site Assessments (LESA), Environmental Transaction Screens (ETS), Phase I Environmental Site Assessments (PHI), Phase II Limited Subsurface Investigations (PHII), Property Condition Assessments (PCA), and Physical Needs Assessments (PNA). Mr. Smith also has experience in asbestos, lead, and mold assessments.

As Regional Director, Mr. Smith provides direct supervision and quality control of work product for environmental and engineering due diligence and consulting projects conducted by technical staff in the Rocky Mountain regional office, to meet client expectations as well as compliance with ASTM, EPA's All Appropriate Inquiry (AAI), and custom client standards. Daily responsibilities include senior project oversight, staff supervision and mentorship, technical senior author services, client management, and business development.

Additional responsibilities include supervision of the design and implementation of appropriate scopes of work for Phase II Subsurface Investigations of facilities which have included industrial and commercial use, gasoline stations, drycleaners, and manufacturing facilities.

Mr. Smith is AEI's national practice lead for environmental due diligence requirements for the U.S. Small Business Administration (SBA), as specified under the Environmental Policies and Procedures within the latest version of the SBA's SOP 50 10 5.

Mr. Smith directs operations for AEI in the Denver, Colorado office, which operates throughout the Rocky Mountain Region of the United States. The Rocky Mountain Regional territory includes Colorado, Utah, Idaho, Montana, Wyoming, North Dakota, South Dakota, Nebraska, and Kansas. Prior to working in the Denver office for AEI since 2008, Mr. Smith formerly directed operations for AEI throughout the southeastern United States from AEI's Hollywood, Florida office.

Jeremy A. Smith
Senior Project Manager

EDUCATION

- B.S. – Environmental Biology, Taylor University

CERTIFICATIONS

- OSHA 40-Hour HAZWOPER Training
- OSHA 8-Hour HAZWOPER Site Supervisor

SUMMARY OF PROFESSIONAL EXPERIENCE

Mr. Smith has over twenty-one years experience in environmental consulting and engineering services. His project experience includes: Environmental Consulting, Phase II Subsurface Environmental Investigations, In-situ and Ex-situ Soil and Groundwater Mitigation, Underground Storage Tank Removals, Underground Storage Tank System Inspections, and Aboveground Storage Tank Installations.

Mr. Smith is currently a senior project manager for petroleum and hazardous materials investigation and cleanup in Northern California. Responsibilities include client management, project oversight, project design and review, project implementation, and cost estimating. Current clients include private property and fuel station owners, property managers, developers, financial institutions, and public agencies.

PROJECT EXPERIENCE

Project experience for Mr. Smith includes:

- The design and implementation of numerous site investigations, groundwater monitoring programs, remedial investigations / feasibility studies (RI/FS), pilot tests, and corrective action plans (CAP) under the direction of various state and local regulatory oversight agencies
- The implementation of numerous soil, soil gas, and groundwater investigations for environmental due diligence (Phase II Investigations) for a variety of suspected contaminants, including UST sites, dry-cleaning facilities, agricultural operations, and other industrial facilities
- Designated Underground Storage Tank Operator for multiple sites throughout northern California
- Investigation and mitigation at active gasoline stations throughout Indiana and California for Large Oil Companies
- Design, implementation, and management of various remedial technologies, including, soil vapor extraction / air sparge, dual phase extraction, *in situ*

chemical oxidation (ISCO), bio-remediation, soil removal, and natural attenuation

- Design and implementation of vapor intrusion assessments and mitigation

APPENDIX H

LIST OF COMMONLY USED ABBREVIATIONS

UNITS

µg/L	Micrograms per Liter	**pCi/L**	PicoCuries per Liter
mg/kg	Milligrams per Kilogram	**ppb**	Parts per Billion
mg/L	Milligrams per Liter	**ppm**	Parts per Million

ABBREVIATIONS AND ACRONYMS

ACM	Asbestos-Containing Material	**NESHAP**	National Emission Standards for Hazardous Air Pollutants
ADJ	Adjacent site	**NFA**	No Further Action
AEI	AEI Consultants	**NFRAP**	No Further Remedial Action Planned
AHERA	Asbestos Hazard Emergency Response Act	**NLR**	No Longer Reporting
APN	Assessor's Parcel Number	**NOV**	Notice of Violation
AST	Aboveground Storage Tank	**NPL**	National Priorities List
AUL	Activity and Use Limitation	**O&M**	Operations and Maintenance
bgs	Below Ground Surface	**OEC**	Other Environmental Considerations
BTEX	Benzene, Toluene, Ethylbenzene, and Xylenes	**OSHA**	Occupational Safety and Health Administration
CERCLA	Comprehensive Environmental Response Compensation and Liability Act	**PCB**	Polychlorinated Biphenyl
CERCLIS	Comprehensive Environmental Response Compensation and Liability Information System	**PCE, PERC**	Perchloroethylene, Tetrachloroethylene, Tetrachloroethene
CESQGs	Conditionally Exempt Small Quantity Generators	**RCRA**	Resource Conservation and Recovery Act
COC	Contaminant of Concern	**REC**	Recognized Environmental Condition
CREC	Controlled Recognized Environmental Condition	**RP**	Responsible Party
EC	Engineering Controls	**SDS**	Safety Data Sheet
EDR	Environmental Data Resources, Inc.	**SEMS**	Superfund Enterprise Management System
EPA	Environmental Protection Agency	**SF**	Square Footage/Square Feet
ERIS	Environmental Risk Information Services	**SP**	Subject Property
ERNS	Emergency Response Notification System	**SQG**	Small Quantity Generator
ESA	Environmental Site Assessment	**SWLF**	Solid Waste Landfill
GPR	Ground-Penetrating Radar	**SVOC**	Semi-Volatile Organic Compound
HREC	Historical Recognized Environmental Condition	**TCE**	Trichloroethylene, Trichloroethene
HVAC	Heating, Ventilation and Air Conditioning	**TPH**	Total Petroleum Hydrocarbons
HWS	Hazardous Waste Site	**TPHd**	Total Petroleum Hydrocarbons (diesel range)
IC	Institutional Controls	**TPHg**	Total Petroleum Hydrocarbons (gasoline range)
LBP	Lead-Based Paint	**TPHo**	Total Petroleum Hydrocarbons (oil range)
LCP	Lead-Containing Paint	**TRPH**	Total Recoverable Petroleum Hydrocarbons
LLP	Landowner Liability Protection	**TSDF**	Treatment, Storage, and Disposal Facility
LQG	Large Quantity Generator	**USDA**	United States Department of Agriculture
LUST	Leaking Underground Storage Tank	**USGS**	United States Geological Survey
MCL	Maximum Contaminant Level	**UST**	Underground Storage Tank
MTBE	Methyl Tertiary Butyl Ether	**VCP**	Voluntary Cleanup Program
ND	None Detected	**VOC**	Volatile Organic Compound