



	Proposed Annexation Area
	City of Cupertino
	City of Los Altos
	Cupertino USA



0 100 200 400 600 Feet

This map was created by the Santa Clara County Surveyor's Office. The GIS data was compiled from various sources. Where deemed reliable, the Surveyor's Office assumes no liability.