Phase I Environmental Site Assessment

20045, 20065, 20085, and 20111 Stevens Creek Boulevard

Cupertino, California

Blaney Stevens Creek Investors LLC

385 Woodview Avenue, Suite 100 | Morgan Hill, CA 95037

December 17, 2024 | Project No. 405015001

Geotechnical | Environmental | Construction Inspection & Testing | Forensic Engineering & Expert Witness

Geophysics | Engineering Geology | Laboratory Testing | Industrial Hygiene | Occupational Safety | Air Quality | GIS

Ninyo & Moore

Geotechnical & Environmental Sciences Consultants

Ninyo & Moore
Geotechnical & Environmental Sciences Consultants

Phase I Environmental Site Assessment

20045, 20065, 20085, and 20111 Stevens Creek Boulevard
Cupertino, California

Mr. Josh Vrotsos
Blaney Stevens Creek Investors LLC
385 Woodview Avenue, Suite 100 | Morgan Hill, CA 95037

December 17, 2024 | Project No. 405015001

Luke I. Swickard
Project Manager

Duane W. Blamer
Principal Geologist, P.G. No. 6913

CONTENTS

EXECUTIVE SUMMARY 1

Certification Statement 3

1 INTRODUCTION 4

1.1 Purpose 4

1.2 Involved Parties 5

1.3 Scope of Services 5

1.4 Tasks Not Undertaken 6

1.5 Limitations and Exceptions 6

1.6 Special Terms and Conditions 7

1.7 Reliance 7

2 PROPERTY OVERVIEW 7

2.1 Property Location and Land Use(s) 7

2.1.1 Property Location 7

2.1.2 Adjacent Property Location and Land Uses 7

2.1.3 Utilities 8

2.1.3.1 Potable Water 8

2.1.3.2 Sewage Disposal System 8

2.1.3.3 Source of Fuel for Heating and Cooling 8

2.1.4 Description of Structures, Roads, and Other Improvements 8

2.2 Physical Setting 8

2.2.1 Topography 9

2.2.2 Geology/Hydrogeology 9

2.2.3 Surface Water Bodies 9

2.2.4 Groundwater 9

2.2.6 Flood Maps 10

3 PROPERTY BACKGROUND 10

3.1 Interviews 10

3.1.1 Current Owner/Site Manager or Occupant 10

3.1.2 Past Owner/Site Manager or Occupant 10

3.1.3 State and/or Local Agencies 10

3.2 Review of Aerial Photographs 10

3.3 Review of Topographic Maps 12

3.4 Review of Fire Insurance Maps 13

3.5 Review of Reverse City Directories 13

3.6 Title Records 19

CONTENTS

3.7 Recorded Environmental Covenants and AULs 19
3.8 Previous Investigations 19
3.9 User-Provided Information 19
3.9.1 Environmental Lien and Activity and Use Limitations Search Results 20
3.9.2 Specialized Knowledge 20
3.9.3 Relationship of Purchase Price to Fair Market Value 20
3.9.4 Commonly Known or Reasonable Ascertainable Information 20
3.9.5 Owner, Property Manager, and Occupant Information 20
4 REGULATORY DATABASE SEARCH AND SIGNIFICANT FINDINGS 20
4.1 Subject Property 22
4.2 Surrounding Properties 22
4.3 Additional Environmental Record Sources 26
4.3.1 State/County Environmental Record Sources 26
4.3.2 Local Environmental Record Sources 26
4.3.3 Federal Environmental Record Sources 27
4.3.4 Gas & Oil Maps 27
5 SITE RECONNAISSANCE 27
5.1 Adjoining Properties 29
6 VAPOR ENCROACHMENT 29
7 NON-SCOPE CONSIDERATIONS 30
8 FINDINGS AND OPINIONS 30
8.1 Recognized Environmental Conditions 32
8.2 Controlled Recognized Environmental Conditions 32
8.3 Historical Recognized Environmental Conditions 32
8.4 Business Environmental Risks 32
9 DATA GAPS 32
10 CONCLUSIONS 33
11 RECOMMENDATIONS 33
12 LIMITING CONDITIONS/DEVIATIONS 33
13 REFERENCES 34
14 ENVIRONMENTAL PROFESSIONAL STATEMENT 35

CONTENTS

Figures

Figure 1 - Site Location
Figure 2 - Site Plan

Appendices

Appendix A - Resumes
Appendix B - Assessor's Information and Questionnaires
Appendix C - Environmental Data Resources (EDR) Radius Report
Appendix D - Historical Research Documentation
Appendix E - Site Documentation and Regulatory Records
Appendix F - Site Photographs
Appendix G - Vapor Encroachment Screening Matrix

EXECUTIVE SUMMARY

CONCLUSIONS

Ninyo & Moore has performed this Phase I ESA in conformance with the scope and limitations of ASTM E1527-21 of the property located at 20045, 20065, 20085, and 20111 Stevens Creek Boulevard in Cupertino, Santa Clara County, California (the Site). Based on the information compiled during the preparation of this report, this assessment has revealed no evidence of Recognized Environmental Conditions (RECs), Controlled RECs (CRECs), or Historical RECs (HRECs) in connection with the Site, and no RECs were identified on the adjoining properties.

FINDINGS AND OPINIONS

Ninyo & Moore performed a Phase I Environmental Site Assessment (ESA) on the Site located at 20045, 20065, 20085, and 20111 Stevens Creek Boulevard, in Cupertino, Santa Clara County, California. A Summary of Findings is provided below. It should be recognized that all report details are not included in this Summary, and the report should be read in its entirety.

Site Location and Use

The approximately 4.3-acre Site is located along Stevens Creek Boulevard. The Site consisted of 4 two-story commercial office buildings, and parking lots.

Historical Information

Review of historical resources, such as aerial photographs, topographic maps, fire insurance maps, and available City Directory listings, as well as through review of historical records, interviews, and research, revealed that the Site was developed with scattered farmhouses and buildings and orchard trees from sometime prior to 1939, until the early 1960s, when some of the farm buildings on the Site were removed and two commercial buildings (20065 A & B) and a parking lot were developed on the southeastern portion of the Site. By the early 1980s, three of the remaining four farm buildings were removed from the Site, and a commercial building (20111) and a parking lot were constructed on the western portion of the Site. By the early 1990s, the last remaining farm building was removed from the Site, and commercial buildings and parking lots were constructed on the central (20085), northeastern (20045), and southeastern (20065 C) portions of the Site.

Adjoining properties have primarily been commercial and residential properties from at least 1956 until the present. No RECs were identified in the historical review.

Records Review

Review of an environmental database report obtained for this project indicated that the Site was not listed on any of the *Standard Federal, State, and Tribal Environmental Record sources*. The Site was listed on the *Additional Federal, State, Tribal and Local Environmental*

Record sources regulatory databases researched by EDR, including the RCRA NonGen / NLR, FINDS, ECHO, HWTS, HAZNET databases. Selected federal and state environmental regulatory databases as well as responses from state and local regulatory agencies were reviewed, as available. Based on the available EDR information and the nature of these specific databases listing types, no RECs were identified at the Site in connection with these database listings.

Selected federal and state environmental regulatory databases as well as responses from state and local regulatory agencies were reviewed, as available. Several off-Site facilities were located within the EDR search radius from the Site. None of the listed facilities are considered to be a REC to the Site based on several factors, including distance from the Site, location relative to the regional groundwater flow direction (e.g. hydraulically downgradient or crossgradient to the Site), database listing type, and/or affected media (soil only).

Based on the completion of the Vapor Encroachment Condition (VEC) screening matrix, it is presumed unlikely that a VEC currently exists beneath the Site.

Site Reconnaissance

On December 4, 2024, Mr. Luke Swickard with Ninyo & Moore conducted a Site reconnaissance of the property that included a visual inspection of the Site, and observations of adjoining properties. At the time of the reconnaissance, the Site was developed with 4 two-story commercial office buildings and parking lots. A description of the buildings is given below:

20045 Stevens Creek Blvd: Two-story commercial office building with 13 units.

20065 Stevens Creek Blvd: Two-story commercial office building with 12 units, made up of three connected buildings (A, B, and C).

20085 Stevens Creek Blvd: Two-story commercial office building, and a parking garage on the first floor.

20111 Stevens Creek Blvd: Two-story commercial office building with 16 units, and a courtyard in the center and a playground area on the western exterior of the building.

Additionally, three pad-mounted transformers were observed on the Site.

Adjoining Properties

The areas surrounding the Site consist of commercial and residential properties. The Site is bordered on the north by residential development (20064-20104 Wheaton Drive); on the south by 20080 Stevens Creek Blvd (Rose Tea Lounge, Curry Pizza House, The Counter), 20100 Stevens Creek Blvd (Chicago Title Company, Safari Kid - Cupertino), and an apartment building (20128 Stevens Creek Blvd); on the east by 20007 Stevens Creek Blvd (Kabab &

Curry's), 20015 Stevens Creek Blvd (Vidyarambh Cupertino-Preschool & Childcare center), and a vacant commercial building (20021 Stevens Creek Blvd); and on the west by 20149 Stevens Creek Blvd (Sun Design Center), and a residential house (10080 Randy Ln).

Based on observations made during the Site reconnaissance and review of agency file information, the adjoining properties were not identified as a REC.

Recognized Environmental Conditions:
This assessment has revealed no evidence of RECs in connection with the Site or adjoining properties.

Controlled Recognized Environmental Conditions:
This assessment has revealed no evidence of CRECs in connection with the Site.

Historical Recognized Environmental Conditions:
This assessment has revealed no evidence of HRECs in connection with the Site.

Business Environmental Risks:
The following Business Environmental Risks were identified:

- Due to the age of the 20065 A & B buildings, asbestos-containing building materials (ACBMs) and lead based paint (LBP) are assumed to be present on the Site.

RECOMMENDATIONS
Based on the findings of this ESA, no further investigation is recommended at this time.

Certification Statement

This report has been prepared by the staff of Ninyo & Moore for Blaney Stevens Creek Investors LLC, a California Limited Liability Company under the professional supervision of the principal and/or senior staff whose signatures appear hereon. Neither Ninyo & Moore, nor any staff member assigned to this assessment, has any interest or contemplated interest, financial or otherwise, in the subject or surrounding properties, or in any entity which owns, leases, or occupies the subject or surrounding properties or which may be responsible for environmental issues observed during the course of this assessment, and has no personal bias with respect to the parties involved. The information contained in this report has received appropriate technical review and approval. The conclusions represent professional judgments founded upon the findings of the assessment summarized in the report and the interpretation of such data based on our experience and expertise according to the existing standard of care. No other warranty or limitation exists, either expressed or implied. Anyone seeking defenses to Comprehensive Environmental Response, Compensation and Liability Act liability must take independent action to protect their position.

1 INTRODUCTION

Ninyo & Moore has performed this Phase I Environmental Site Assessment (ESA) of the property located at 20045, 20065, 20085, and 20111 Stevens Creek Boulevard in Cupertino, Santa Clara County, California (Site). This ESA was conducted for Blaney Stevens Creek Investors LLC, a California Limited Liability Company as part of their due diligence on the property. This Phase I ESA meets the criteria set forth in the ASTM International (ASTM) E1527-21 Standard, was conducted by an Environmental Professional as defined by §312.10 of 40 CFR 312, and satisfies all appropriate inquiries in conformance with the standards and practices set forth in 40 CFR Part 312. The following sections identify the purpose, the involved parties, the scope of services, and the limitations and exceptions associated with this Phase I ESA.

1.1 Purpose

In accordance with the ASTM Standard Practice for ESAs on Commercial Real Estate E1527-21, the objective of the Phase I ESA is to identify recognized environmental conditions (RECs). The term recognized environmental conditions means: "*(1) the presence of hazardous substances or petroleum products in, on, or at the subject property due to a release to the environment; (2) the likely presence of hazardous substances or petroleum products in, on, or at the subject property due to a release or likely release to the environment; or (3) the presence of hazardous substances or petroleum products in, on, or at the subject property under conditions that pose a material threat of a future release to the environment.*"

Identification of RECs fall into three categories: an existing REC (as defined above), a Historical REC, or a Controlled REC, as defined below.

Historical Recognized Environmental Condition (HREC) An HREC is defined as "a previous release of *hazardous substances* or *petroleum products* affecting the subject property that has been addressed to the satisfaction of the applicable regulatory authority or authorities and meeting unrestricted use criteria established by the applicable regulatory authority or authorities without subjecting the subject property to any controls (for example, *activity and use limitations* or *other property use limitations*). A *historical recognized environmental condition* is not a *recognized environmental condition*."

Controlled Recognized Environmental Condition (CREC) A CREC is defined as a "*recognized environmental condition* affecting the subject property that has been addressed to the satisfaction of the applicable regulatory authority or authorities with *hazardous substances* or *petroleum products* allowed to remain in place subject to implementation of required controls (for example, *activity and use limitations* or *other property use limitations*)."

Business Environmental Risk (BER) - A BER is defined as a "risk which can have a *material environmental* or *environmentally-driven impact* on the business associated with the current or planned use of *commercial real estate*, not necessarily related to those *environmental issues* required to be investigated in this practice." BERs include risks to the subject property that are outside the scope of the ASTM standard. BERs are not considered RECs.

1.2 Involved Parties

Mr. Luke Swickard, Project Manager with Ninyo & Moore, conducted the Site visit and performed the project reporting and research. Mr. Brandon Wilken, Principal Geologist with Ninyo & Moore, was the environmental professional assigned to this project, and performed project oversight and quality review. Resumes of these individuals are included in Appendix A.

1.3 Scope of Services

Ninyo & Moore's scope of services for this Phase I ESA included the following:

- Performed a Site reconnaissance to visually and/or physically observe the interior and exterior of structures and other features on the Site, as well as observe visible exterior features of adjoining properties to observe areas of possibly contaminated surface soil or surface water, improperly stored hazardous materials, and possible risks of contamination from activities at the Site and adjoining properties.
- Reviewed reasonably ascertainable standard and additional environmental record sources including federal, state, local, and tribal regulatory agency databases for the Site and for properties located within a specified radius of the Site.
- Reviewed reasonably ascertainable standard physical setting sources including a current United States Geological Survey (USGS) topographic map, or historical 7.5-minute topographic map, and possibly including USGS and/or state groundwater and geologic maps, and soil maps. The purpose of this review was to note information about the geologic, hydrologic, or topographic characteristics of the Site and Site vicinity.
- Reviewed reasonably ascertainable standard historical resources, including aerial photographs, historical fire insurance rate maps, and city directories, as available. The purpose of this review was to review obvious uses of the Site from the present, back to the Site's first developed use, or back to 1940, whichever is earlier. The term "developed use" includes agricultural uses and placement of fill dirt, and other uses that may not involve structures.
- Conducted interviews with present owners, operators, and/or occupants, or a designated representative, of the Site, as well as other knowledgeable parties as appropriate. The purpose of these interviews was to obtain information regarding potential RECs in connection with the Site.
- Performed a preliminary vapor encroachment screening assessment on the Site and adjoining properties.

- Prepared this ESA report documenting the methodology, significant data gaps, and findings and opinions regarding identified RECs, HRECs, and CRECs.

1.4 Tasks Not Undertaken

Non-scope considerations, as noted in ASTM E 1527-21, are discussed in Section 7 as appropriate. Ninyo & Moore did not address interpretations of zoning regulations, building code requirements, or property title issues.

1.5 Limitations and Exceptions

The environmental services described in this report have been conducted in general accordance with current regulatory guidelines and the standard of care exercised by environmental consultants performing similar work in the project area. No other warranty, expressed or implied, is made regarding the professional opinions presented in this report.

This document is intended to be used only in its entirety. No portion of the document, by itself, is designed to completely represent any aspect of the project described herein. Ninyo & Moore should be contacted if the reader requires any additional information or has questions regarding the content, interpretations presented, or completeness of this document.

Our conclusions, recommendations, and opinions are based on an analysis of the observed Site conditions and the referenced literature. It should be understood that the conditions of a Site could change with time as a result of natural processes or the activities of man at the subject property or nearby sites. In addition, changes to the applicable laws, regulations, codes, and standards of practice may occur due to government action or the broadening of knowledge. The findings of this report may, therefore, be invalidated over time, in part or in whole, by changes over which Ninyo & Moore has no control.

Per Section 4.6 of the ASTM E1527-21 Standard, "an environmental Site assessment meeting or exceeding this practice is presumed to be viable when it is completed within 180 days prior to the date of acquisition of the subject property (or for transactions not involving an acquisition such as a lease or refinance, the date of the intended transaction). The dates of the components (*interviews*, *review of government records, visual Site inspections, and declaration by the environmental professiona*l, shall be identified in the report."

All of the following components must be conducted or updated within 180 days prior to the date of acquisition or prior to the date of the transaction:

- (i) interviews with owners, operators, and occupants;
- (ii) searches for recorded environmental cleanup liens;
- (iii) reviews of federal, tribal, state, and local government records;
- (iv) visual inspections of the subject property and of adjoining properties; and

- (v) the declaration by the environmental professional responsible for the assessment or update.

1.6 Special Terms and Conditions

Ninyo & Moore was not made aware of any special terms and conditions associated with the Site.

1.7 Reliance

This report may be relied upon by, and is intended exclusively for, the *Users* of this report, including Blaney Stevens Creek Investors LLC, a California Limited Liability Company, and any of its affiliates. Any use or reuse of the findings, conclusions, and/or recommendations of this report by parties other than the aforementioned *Users* is undertaken at said parties' sole risk.

2 PROPERTY OVERVIEW

The following sections describe the location and the current uses of the Site and adjoining properties. The Site Location is presented on Figure 1 and the Site vicinity with additional information concerning the Site and surrounding properties is presented on Figure 2. At the time of the Site reconnaissance, the Site was improved with 4 two-story commercial office buildings, and parking lots. The Site is generally located in Cupertino, Santa Clara County, California. The 4.3-acre Site is designated by Santa Clara County Assessor's Parcel Numbers 31623025, 31623026, 31623095, and 31623096.

2.1 Property Location and Land Use(s)

2.1.1 Property Location

The Site is located at 20045, 20065, 20085, and 20111 Stevens Creek Boulevard in Cupertino, Santa Clara County, California.

2.1.2 Adjacent Property Location and Land Uses

Table 1 lists the properties adjoining the Site and associated land use. Based on the nature of the current uses of the adjoining properties and observations made during the Site reconnaissance, it is unlikely that the current uses of these properties have impacted the environmental integrity of the Site.

Table 1 - Adjoining Properties

Location	Description
North	Residential development (20064-20104 Wheaton Drive)
South	Stevens Creek Boulevard, 20080 Stevens Creek Blvd (Starbird, Rose Tea Lounge, Curry Pizza House, The Counter), 20100 Stevens Creek Blvd (Chicago Title Company, Safari Kid - Cupertino), and an apartment building (20128 Stevens Creek Blvd)
East	20007 Stevens Creek Blvd (Kabab & Curry's, BeNatural Music), 20015 Stevens Creek Blvd (Vidyarambh Cupertino-Preschool & Childcare center), and 20021 Stevens Creek Blvd (Vacant)

Location	Description
West	20149 Stevens Creek Blvd (Sun Design Center), and a residential house (10080 Randy Ln)

2.1.3 Utilities

2.1.3.1 Potable Water

California Water Services provides potable water to the Site and vicinity.

2.1.3.2 Sewage Disposal System

The Cupertino Sanitary District provides municipal sewer service to the Site and surrounding areas.

2.1.3.3 Source of Fuel for Heating and Cooling

The fuel source for the on-Site heating and cooling systems was provided by PG&E.

2.1.4 Description of Structures, Roads, and Other Improvements

As shown on Figure 2, the Site is accessible from Stevens Creek Boulevard. The Site is developed with 4 two-story commercial office buildings and parking lots. A description of the buildings is given below:

20045 Stevens Creek Blvd: Two-story commercial office building with 13 units. Tenants include: Chase Chiropractic, Hyvision System Inc, Dmax Imaging, Acorn Labs Inc, Ulkasemi Inc, NOVO Construction Inc, and Onestop Financial Services.

20065 Stevens Creek Blvd: Two-story commercial office building with 12 units, made up of three connected buildings (A, B, and C). Tenants include: Yi Luo DDS Dental Corp, LGM Group/Kids Kab, Extensure Financial Inc, Judy Zhang Insurance Agency, Sunware Technologies LLC, Excelsia Skin Spa, Eastgate RE-Nemo How, James T Fujimoto OD, Meixin Technology Inc, and Byung Suh Ahn Accountancy Corporation.

20085 Stevens Creek Blvd: Two-story commercial office building, one vacant unit with several offices, and a parking garage on the first floor. The building is vacant.

20111 Stevens Creek Blvd: Two-story commercial office building with 16 units, and a courtyard in the center and a playground area on the western exterior of the building. Tenants include: Pannu DDS, Little Tree, Hamaguchi, Chinese Abraham, D-Dao Technology, Sharon Lue-Law, Pacific Lynx Mortgage, State Assembly, Andrew Shaffer Law, Dharma Drum Mountain Buddhist Association, Trans-Continental, and Beamable Engineering.

2.2 Physical Setting

The following sections include discussions of topographic, geologic, and hydrologic conditions.

2.2.1 Topography

Based on a review of the United States Geological Survey (USGS) 7.5-Minute Topographic Quadrangle Map Series of the Cupertino, California 2021 Quadrangle, the Site is situated at an elevation of approximately 210 feet above mean sea level. The general topographic gradient (EDR 2024a) is in an easterly direction.

2.2.2 Geology/Hydrogeology

The Site is located in the Coast Range geomorphic province of California. The Coast Ranges are northwest-trending mountain ranges (2,000 to 4,000, occasionally 6,000 feet elevation above sea level), and valleys. The ranges and valleys trend northwest, subparallel to the San Andreas Fault. Strata dip beneath alluvium of the Great Valley. To the west is the Pacific Ocean. The coastline is uplifted, terraced and wave-cut. The Coast Ranges are composed of thick Mesozoic and Cenozoic sedimentary strata. The northern and southern ranges are separated by a depression containing the San Francisco Bay. The northern Coast Ranges are dominated by irregular, knobby, landslide-topography of the Franciscan Complex. The eastern border is characterized by strike-ridges and valleys in Upper Mesozoic strata. In several areas, Franciscan rocks are overlain by volcanic cones and flows of the Quien Sabe, Sonoma and Clear Lake volcanic fields. The Coast Ranges are subparallel to the active San Andreas Fault. The San Andreas is more than 600 miles long, extending from Pt. Arena to the Gulf of California. West of the San Andreas is the Salinian Block, a granitic core extending from the southern extremity of the Coast Ranges to the north of the Farallon Islands (CGS, 2002). The 1977 California Division of Mines and Geology, *Geologic Map of California*: (Jennings C.W.) shows the Site to be underlain by Quaternary Older Alluvium Deposits (Qoa). Based on our review of the EDR Radius Map report, the primary soil type beneath the Site is mapped as Botella clay loam (EDR, 2024a).

2.2.3 Surface Water Bodies

Natural surface water bodies, including streams or other bodies of water, are not present on or adjoining to the Site. The nearest body of water is the Calabazas Creek, located approximately 3,200-feet southeast of the Site.

2.2.4 Groundwater

Groundwater information for the Site was not available. Ninyo & Moore reviewed the State Water Resources Control Board's GeoTracker website (GeoTracker) for groundwater information in the Site vicinity. According to GeoTracker, groundwater information reported in a Quarterly Monitoring Report First Quarter 2013 for the 76 (Former BP) Service Station No. 11220 located at 19550 Stevens Creek Boulevard (approximately 3,000 feet east-southeast of the Site), the groundwater flow direction in the Site vicinity was reported to be in a northeasterly direction and the depth to groundwater was reported to be

approximately 79 to 81 feet below ground surface. Groundwater depths and flow directions can vary due to seasonal variations, groundwater withdrawal or injection, and other factors.

2.2.6 Flood Maps

According to the FEMA flood maps, the Site lies in the flood zone classified as Zone X. Zone X designates an area that has been determined to be outside of the 0.2% annual chance floodplain.

3 PROPERTY BACKGROUND

3.1 Interviews

Interviews were conducted by Ninyo & Moore with the objective of obtaining information regarding potential RECs in connection with the Site. Interviews with the present owners, operators, and/or occupants of the Site, as available, as well as other knowledgeable parties as appropriate, is mandated by ASTM E1527-21.

3.1.1 Current Owner/Site Manager or Occupant

Mr. Josh Vrotsos, Director of Acquisitions with Dividend Homes, was interviewed during the Site reconnaissance on December 4, 2024. Mr. Vrotsos provided access during the Site visit. Mr. Vrotsos was not aware of any hazardous materials incidents, spills, leaks or violations related to the Site.

3.1.2 Past Owner/Site Manager or Occupant

Past ownership entities were not made available to Ninyo & Moore during the preparation of this ESA. Therefore, interviews with past Site owners were not conducted.

3.1.3 State and/or Local Agencies

State and/or local agencies were contacted regarding available records for the Site. These interviews and the records reviewed are summarized in Section 4.3.

3.2 Review of Aerial Photographs

Ninyo & Moore reviewed the EDR Aerial Photo Decade Package report (EDR, 2024a) dated November 11, 2024. The report included aerial photographs that begin in 1939. A listing of the photographs reviewed is presented in Table 2. Copies of the historical aerial photographs are provided in Appendix D.

Based on the review of the aerial photographs listed below, the Site was developed with scattered farmhouses and buildings and orchard trees from sometime prior to 1939, until the early 1960s, when some of the farm buildings on the Site were removed and two commercial buildings and a parking lot were developed on the southeastern portion of the Site. By the early 1980s, three of the remaining four farm buildings were removed from the Site, and a commercial building and parking lot were constructed on the western portion of the Site. By the

early 1990s, the last remaining farm building was removed from the Site, and commercial buildings and parking lots were constructed on the central, northeastern, and southeastern portions of the Site. The Site vicinity appeared to be developed since at least the 1930s. No RECs were identified for the Site or adjoining properties based on historical aerial photograph review.

Table 2 -Aerial Photographs Summary			
Date	**Sources**	**Site**	**Adjoining Properties**
1939	EDR	The Site was noted to be developed with scattered farmhouses and buildings and orchard trees.	The Site vicinity was noted to be developed with scattered farm buildings and orchard trees. Stevens Creek Boulevard was noted to the south of the Site.
1948-1950	EDR	No significant changes noted.	No significant changes noted.
1956	EDR	Some of the orchard trees were removed from the Site.	The farm buildings and orchard trees to the west of the Site were removed and were replaced with a commercial building. Two residential houses were noted to the west of the Site.
1963	EDR	Some of the farm buildings on the Site were removed and two commercial buildings and a parking lot were developed on the southeastern portion of the Site.	An additional commercial building was noted to the west of the Site, a commercial building and a parking lot along with vacant land were noted to the south of the Site, and a gas station was noted to the east of the Site.
1968	EDR	The northeastern portion of the Site was noted as vacant land.	A commercial building was noted to the east of the Site, and an additional commercial building was noted to the south of the Site. Stevens Creek Boulevard was noted to be expanded.
1974	EDR	No significant changes noted.	Residential development was noted to the north of the Site, one of the commercial buildings to the south of the Site was removed and an additional commercial building was noted. An additional commercial building was noted to the east of the Site.
1982	EDR	Three of the remaining four farm buildings were removed from the Site, and a	An additional commercial building was noted to the south of the Site. The gas

Date	Sources	Site	Adjoining Properties
		commercial building and parking lot were constructed on the western portion of the Site.	station to the east of the Site was replaced with two commercial buildings.
1991	EDR	The last remaining farm building was removed from the Site, and commercial buildings and parking lots were constructed on the central, northeastern, and southeastern portions of the Site.	No significant changes noted.
1998	EDR	No significant changes noted.	No significant changes noted.
2006	EDR	No significant changes noted.	One of the commercial buildings to the south of the Site was replaced with another commercial building.
2009-2012	EDR	No significant changes noted.	No significant changes noted.
2016	EDR	No significant changes noted.	Two of the commercial buildings to the south of the Site were replaced with another commercial building.
2020	EDR	An outdoor sitting area was noted on the southwestern portion of the Site.	No significant changes noted.

3.3 Review of Topographic Maps

Ninyo & Moore reviewed the EDR Historical Topo Map Report, dated November 11, 2024 (EDR, 2024b). A listing of the maps reviewed is presented in Table 3 below. Copies of the historical topographic maps are provided in Appendix D.

The review of topographic maps listed below indicates the Site was developed since at least 1943. Structures were depicted adjacent to the east, south, and west of the Site since at least 1943. No RECs were identified for the Site or adjoining properties based on a review of the historical topographic maps.

Table 3 - Topographic Maps Summary		
Date	**Quadrangle**	**Uses**
1897-1902	Palo Alto,San Jose,Santa Cruz	The Site and Site vicinity were mapped as vacant land. Stevens Creek Boulevard was mapped to the south of the Site.
1943-1947	Palo Alto	Two buildings were mapped on the Site, and buildings were mapped surrounding the Site.
1948-1961	Palo Alto	Three buildings were mapped on the Site, and the Site and Site vicinity were mapped with orchards.

Date	Quadrangle	Uses
1968	Cupertino,San Jose West	Two additional buildings were mapped on the Site, and some of the orchards were removed. Commercial buildings were mapped to the east, south, and west of the Site.
1973	Cupertino,San Jose West	Residential development was mapped to the north of the Site.
1980	Cupertino,San Jose West	One of the buildings mapped on the Site was removed and an additional building was added to the Site.
1995	Cupertino	The Site and Site vicinity were mapped as urban land.
2012-2021	Cupertino,San Jose West	No buildings were mapped on the 2012 through 2021 topographic maps.

3.4 Review of Fire Insurance Maps

Ninyo & Moore reviewed the EDR Certified Sanborn Map Report, dated November 11, 2024 (EDR, 2024c) for historical fire insurance rate maps (Sanborn Maps) of the Site. Sanborn Map coverage was not available for the Site and/or adjoining areas. A copy of the EDR Sanborn Map Report is included in Appendix D.

3.5 Review of Reverse City Directories

Ninyo & Moore reviewed the EDR City Directory Image Report, dated November 14, 2024 (EDR, 2024d), for the Site and adjoining properties, to evaluate facilities of potential concern, which may have been historically located on or adjoining to the Site. A summary of historical City Directory listings for the Site and adjoining properties, as warranted, are discussed in Table 5 below. City directories for the Site and adjoining properties were researched from 1971 through 2020. A copy of the EDR City Directory Image report is included in Appendix D. Review of the City Directory listings did not identify any RECs associated with the Site or adjoining properties.

Table 5 - City Directory Summary		
Site Address	**Source Years**	**Site Uses**
20045 Stevens Creek Boulevard	1971-2020	1971-1985: Address not listed 1992: Wang Daphne 1995: Alan K Louie MD, Bowman Dobson & Dunn, Chinese & American Information, Ciscorp, De Anza Capital Inc, Differential Corrections Inc, Frederick C Delse MD, Occupant Unknown, Sales Consultants Cupertino, Strong Trading Inc 2000: Answer Software, Carson Osegura & Associates, Cmos Sensor Incorporated, Delse Frederick C MD, Farmers Insurance Group, First Statewide Realty & Investment Company, Louie Alan K MD, Thomas Randy D Farmers Insurance Group

Site Address	Source Years	Site Uses
		2005: Answer Software Corp, Carson, Jon D, Cmos Sensor Inc, Component Insights Co, Delse Freder-ick C MD Delse Frederick, ETC Networks Inc, Jelinch & Rendler PC, Kuolin Enterprises Inc, Outforce LLC, Princeton Graphics, Riviera Residences LLC 2010: Chen Daphne W, Cmos Sensor Inc, Cupertino Education Assn, Delse Frederick C MD, Equity Financial Group, ETC Networks Inc, First Statewide Realty, Fredrick Delse, Golden World Real-ty, Info Loan, Jelinch & Rendler Law Offices, Pls Inc, Si Bone, Silicone Mitus Technology Inc 2014: 1st Statewide Realty, 24 Hour Locksmith, Answer Software, Best Jem, Burton Louise Mft, Cmos Sensor Inc, Cupertino Education Association The, Dmax Imaging LLC, Fountain Of Youth Therapeutic Massage, Info Loan Key, Tonetech, Leis Theodore G, Litepoint, Master Plan Financial, Si Bone, Sun Way Communication Inc 2017: Answer Software, Cmos Sensor Inc, Dmax Imaging LLC, First Statewide Realty, Foster Electric USA, Info Loan, Intelaphase Inc & Advisor Inc, Litepoint, Master Plan Financial, Sun Way Communication Inc, The Cupertino Education Association 2020: Accurion Barbara, Bunger Bayview, Realty & Financial Bill, Wangg, Brian Mcberry, Cmos Sen-sor Inc, D Max Imaging LLC, First Statewide Realty, Florida Realty Of Miami Corp, Gabrielle Nicol, Gabrielle Perez, Gregory Garrity, Guy Wong, Hanseung Lee, Infoloan Inc, Intelaphase & Audvisor Inc, Jane Zhang, Jerry Garrity, Jessica Rao, Kevin Yang, Litepoint, Local Garage Door Repair, Master Plan Financial, Megan Lim, Ming Li, Rafael Bueno, Robert Sikora, Simon Lin, Strongauth Inc
20065 Stevens Creek Boulevard	1971-2020	1971: Cupertino Sanitary District, Fleming John E, Land Clyoe, Mark Thomas & Co Inc, Preferred Risk Ins, Simpson Richard 1976: Cupertino Sanitary District, Fleming John E, Mark Thomas & Co Inc 1981: Cupertino Sanitary District, Fleming John E, Mark Thomas & Co Inc, CA Attorneys Fed CR UN, Copy Mart, Dakley Thomas D Jr, Synergistic Tech 1985: Copy Mart, Cupertino Sanitary District, Fleming J E Engineer, Mark Thomas & Co Inc, Sports Matrix Marketing, Synergistic Tech 1992: Cupertino Sanitary District, Mark Thomas & Co Inc, Universal Travel Service, Ward Wellness Chiropractor 1995: Mark Thomas & Co Inc, Raymond T Chu DDS, Universal Travel Service, Ward Wellness Chiropractor 2000: Chu Raymond T Dmd, Cupertino Sanitary District, Expedite Systems Incorporated, Mark Thomas & Co Incorporated, Medialane, Stealth Data

Site Address	Source Years	Site Uses
		Corp, Time Out Services Incorporated, Xpedite Systems Incorporated 2005: Allstate, Appperfect Corp, Artistic Alternative, CP Secure Inc, Cupertino City Of Sewer Service Cup, Maryann Bettencourt Insurance, State Farm / Harry Chang 2010: Allstate Insurance Co, Appperfect Corp, Averq Inc, Bay Realty Group Inc, Chu Raymond T DDS, Kids Kab, State Farm Insurance 2014: Aceq Investment Inc, Allstate, Appperfect Corporation, Bettencourt Maryann Ins, Callac Longs, Chu Raymond T Dmd, Eastgate Real Estate Services, Kids Kab, Maryann Bettencourt, Mysats Academy, Tomato Planet Inc 2017: Aceq Investment Inc Allstate Appperfect Corporation Callac Longs Chu Raymond T Dmd East-gate Real Estate Services Education Kids Kab Mysats Academy 2020: 7 Education, Appperfect Corp, Callac Longs, Chu Raymond T Dmd, Daha Realty, Eastgate Real Estate Svc, Fariborz Ansari, Hao Chen, Harry Chang, Kids Kab, Maryann Betencourt, Michael's Wedding Group, Noulogics li, Punchh Inc, Qunle Huang, Raymond Chu, Tangtang Global Busi-ness LLC, Vik Mehta
20085 Stevens Creek Boulevard	1971-2020	1971-1976: Address not listed 1981: XXXX 1985: C P 1 Publications, Frets Magazine, Guitar Player Product, Keyboard Magazine 1992: Guitar Player Magazine 1995: GPI Publications 2000: Advanced Synergic Systems, Apex Semiconductor Incorporated, QDC Incorporated, University Of San Francisco Gleeson Library, University Of San Francisco School Of Education, University Of San Francisco South Bay Campus 2005: Advanced Synergic Systems, QDC Incorporated, Kanrad Technology, Quality Design Concepts Inc 2010: QDC Incorporated, University Of San Francisco 2014: Kanrad Technologies Inc 2017: University Of San Francisco 2020: Address not listed
20111 Stevens Creek Boulevard	1971-2020	1971-1981: Address not listed 1985: Academy DU VIN Inc, Enhansys Inc 1992: Abar Personnel, Alpha Valuation Grp, Alpine Financial, Bay Area Adoption, Caspr Inc, D S C Ventures, Dialogic Systm Corp, Fremnt Educ

Site Address	Source Years	Site Uses
		Assn, Gallaway Matt Agent, Oxford & Associates, Solomon S Communications, Videolinx Inc, Wilson P B Atty, Young Audrey C 1995: Abar Personnel, Advanced Logical Design Inc, Alpha Valuation Group, Alpine Financial, Bay Pointe Financial Inc, Dan Lauber DDS, De Anza Council Ctanea, DSC Ventures, Lauber Dan, Oxford & Assoc Inc, P Brien Wilson Law Offices, Seville Properties Inc, State Farm Insurance, Susan Solomon Communications 2000: Abator Consultants, Advanced Logical Design Incorporated, Alertness Solutions, Barocchi Lindy Fortmann Attorney At Law, California Teachers Association Nea Pro Services, Donk Leonard J PHD, Gallaway Matt Ins Agnt, Herring Jonnie Attorney, Hutchinson Lorraine Kay Marriage Family & Child Counselor, Lanwave Technology USA, Myson Technology, Novus Ventures, Occupant Unknown, Oshea Kevin E DDS, Oxford & Pretzel Logic Software Incorporated, State Farm Insurance Companies Agents, Uelmen Martha A Attorney Mediator, Web Professionals Incorporated 2005: Alertness Solutions, Alpine Technology Ventures, Cal Coast Financial Corp, Donk, Leonard, Dt Associates, Fortemedia Inc, Galaxy Realty, Herring Jonnie, Impetus Computing Systems Inc, Lanwave Technology USA, Mortgage Galaxy, Oshea Kevin E, Pretzel Logic Software Inc, The Artemis Ventures, Ticor Title, Uelmen Martha A 2010: Abaterno Consultants, Allegro Consultants, Alpine Technology Ventures, Baynet Borah & Shaffer, Dalvir Pannu, Hamaguchi & Assoc, Hutchinson Counseling, Impetus Technologies Inc, Novus Ventures, Pannu Dalvir DDS, Ruan Hong, Sharon Lue Law Offices, Wenwai Wu Insurance, Wu Jason 2014: Abaterno Consultants, Arqos Surgical, Borah & Shaffer, Donk Leonard J PHD, Gold House Real-ty & Mortgage, Hamaguchi Assoc, Hutchinson Lorraine Kay Marriage Fam, Lue Sharon Law Of-fice Of, Novus Ventures, Qolsys, Re Max, Wenwai Wu Insurance Agency 2017: A Borah Brett Attorney At Law, Abaterno Consultants, Abraham Investment Chinese Advisor, Arqos Surgical, Auto Esl, Borah & Shaffer, Cheung & Chu Cpa, Farmers Insurance Wenwei Wu, Gold House Realty & Mortgage, Hamaguchi Assoc, Ho Sze K, Kwok Jeff C, Leonard J Donk PHD, Little Tree Montessori Lue, Sharon Law Office, Pannu Dental, Qolsys, Re Max, Transcontinental Real Estate, Wenwai Wu Insurance Agency 2020: Allegro Consultants Inc, Altera Corp, American Montessori Edu Devmnt, Anand Bhargava, Anand Venugopal, Andrew Shaffer, Anirudh Kapur, Arqos Surgical, Axiang USA, Baynet, Big Tree House LLC, Borah &

Site Address	Source Years	Site Uses
		Shaffer, Brahmajeet Desai, C & K Wong Investment LLC, Carpet Cleaning Cupertino, Chandrashekhar Pandya, Cheung & Chu Cpa, Chico Jayanthan, Chinese Abraham Invstmnt Advsr, Chinese American Youth Cmnty, Chris Grady, Christine Com Lynch, Cottingham-Chalk & Assoc, Dalvir Pannu Dds Inc, Dan Tompkins, Daniel Furtado, Fortemedia Inc, Grady Chris, Greg Edwards, Greg Lahann, Growing Tree Advantage Inc, Hafala Inc, Hama-guchi & Assoc, Impetus Technologies Inc, Jerry Malec, Johanna Seele, Kevin Gregory, Lanwave Technology USA, Larry Pearson, Little Tree Montessori Inc, Lokesh Sharma, Maple Silva LLC, Mario Solorio, Michael Bailey, Michael Tino, Miranda Jung, Pacific Lynx Mortgage, Praveen Kankariya, Preveen Kankariya, Rajeev Gupta, Rajesh Murthy, Randy Hawks, Re/Max Real Estate Svc, Richard Zea, Rinish Shah, Ritu Bapna, Sajal Rastogi, Samuel Carlino, Sanjay Bhatia, Sanjay Sharma, Sanjeev Agrawal, Saurabh Mahajan, Sharon Lue, Sharon Lue Law Offices, Shirley Cerrudo, Siddharth Gupta, Simon Gillmore, Steve Bachman, Steve Cooper, Stewart Schuster, Tao & Zen Society Of USA, Ted Driscoll, Theresa Verba, Transcontinental Real Estate, True Love Wedding, Villa De Dream LLC, Virginia Lindstrom, Vishal Mittal, Wenwei Wu, William Fung, Yeh Janice, Zillah So
Site Vicinity: 20007 Stevens Creek Boulevard	1971-2020	1971-1976: Address not listed 1981: Alco Stereo TV Center 1985: XXXX 1992: Johnson & Scanlan TV 1995: Johnson & Scanlan Appliances 2000: Cuisineer Six 2005: Bate Russell M & Mary Lou, Cuisineer Six 2010: I Restaurant 2014: Address not listed 2017: Shan Restaurant 2020: Address not listed
Site Vicinity: 20015 Stevens Creek Boulevard	1971-2020	1971: Blaney Shell Service 1976: XXXX 1981: H&R Block 1985-1995: World of Music 2000: Address not listed 2005-2010: World of Music 2014-2020: Address not listed

Site Address	Source Years	Site Uses
Site Vicinity: 20021 Stevens Creek Boulevard	1971-2020	1971: Laurentide Financial 1976-1981: Fireside Thrift 1985: H&R Block, Lawler Donna Insurance Agent, Mashtare Gary L, Mortage Lean & Exchange, State Farm Insurance 1992-2000: H&R Block 2005-2020: China Dance Arts
Site Vicinity: 20080 Stevens Creek Boulevard	1971-2020	1971-2014: Address not listed 2017: Jersey Mikes Subs, Prometheus Real Estate Group, The Counter 2020: Counter Custom Burgers, Curry Pizza House, Prometheus Real Estate Group, Round Table Pizza
Site Vicinity: 20100 Stevens Creek Boulevard	1971-2020	1971-1976: Address not listed 1981: Tognotti Auto World 1985: Computerland 1992: Chicago Title Insurance, Computer Literacy BKSH, Jang Interior Design, Martiz Travel Co 1995: Jang Interior Design 2000: Century 21 Contempo Realty, Chicago Title Company 2005-2010: Chicago Title Company 2014: Adaptive Architecture, Chicago Title, Dpa Chicago Title Company, Little Tree Montessori Inc 2017: Chicago Title Insurance, Little Tree Montessori Inc, Salient Path 2020: Chicago Title Insurance, Salient Path
Site Vicinity: 20128 Stevens Creek Boulevard	1971-2020	1971-2000: Adobe Inn 2005: Address not listed 2010: Ali Mohsin, Bathini Suresh, Benchaandkul Supika, Hong Jerry G, Hsu Yafen, Kan Jack M, Kapilan Akilan V, Kuo Lanying, Lin Chenyi, Luzniak Johanna, Ma Tao H, Okamoto Terry T, Omata Kazunori, Patel Mitesh M, Wang Bruce, Wu Russell, Yu Eric W, Zoldi Gabriel S 2014: Ali Mohsin, Benchaandkul Supika, Chen Ching T, Emmanuel Joseph A, Hong Jerry G, Hsu Yafen, Kapilan Akilan V, Kuo Lanying, Liao Avian, Miida Kazufumi, Okamoto Terry T, Omata Kazunori, Patel Mitesh M, Sells Gregory O, Unger Bradley C, Wang Bruce, Zoldi Gabriel S 2017: Amalan Joseph, Hsu Yafen, Huang William W, Kapilan Akilan V, Kuo Lanying Y, Liao Avian, Lin Chenyi, Niida Kazufumi, Okamoto Terry T, Omata Kazunori, Patel Mitesh M, Wu Grant, Zhou Wenzhong 2020: Address not listed
Site Vicinity:	1971-2020	1971-1976: Action Auction, Charrons Furniture

Site Address	Source Years	Site Uses
20149 Stevens Creek Boulevard		1981: Address not listed 1985: Elite Electronics, Kerleys Netting & Fishing 1992-1995: Eds Gunj Shop, Fur Feather Fin Adventure, Kerleys Netting & Fishing 2000: Designs in Wood 2005: Designs in Wood, On Consignment Co 2010: David A Mast Design, Nu Image Furniture 2014: Nu Image Furniture 2017: Bay City Furniture 2020: Sun Design Inc

3.6 Title Records

A Preliminary Title Report was not provided to Ninyo & Moore. According to the Santa Clara County Assessor's website, the Site is currently owned by Arbor Group Investment, LLC.

3.7 Recorded Environmental Covenants and AULs

The EDR database report included a review of both Federal and State Engineering Control (EC) and Institutional Control (IC) databases, such as the *Engineering Controls Sites List* (US ENG CONTROLS), and *Institutional Controls Sites List* (US INST CONTROLS). Based on a review of the database report, the Site was not listed on the EC or IC databases, and ECs and ICs were not identified through review of the Department of Toxics Substances Control *Land Use Restriction Sites database,* or through review of the State Water Resources, *Sites with Deed Restrictions* database. In addition to these federal and state listings, AULs can be recorded at the county and municipal level that may not be listed in the regulatory database report. Environmental lien and AUL records recorded against the Site were not provided by the client. Performance of a review of these records was not included as part of the Phase I ESA scope of services, and unless notified otherwise, Ninyo & Moore assumes that the client is evaluating this information outside the scope of this report. An environmental lien search report was not requested by the client for review by Ninyo & Moore during the completion of this ESA.

3.8 Previous Investigations

Ninyo & Moore was not provided copies of prior environmental reports completed for the Site.

3.9 User-Provided Information

The following sections summarize information provided by the user to assist the Environmental Professional in identifying the possibility of RECs in connection with the Site and to fulfill the user's Title Records responsibilities in accordance with ASTM E1527-21. The User Questionnaire was completed by Mr. Josh Vrotsos, Director of Acquisitions with Dividend Homes. A copy of the User Questionnaire is included in Appendix B.

3.9.1 Environmental Lien and Activity and Use Limitations Search Results

Ninyo & Moore was not informed of the existence of environmental liens or AULs associated with the Site.

3.9.2 Specialized Knowledge

Ninyo & Moore was not informed of the existence of specialized knowledge pertaining to the Site that is material to the identification of RECs in connection with the Site.

3.9.3 Relationship of Purchase Price to Fair Market Value

According to Mr. Vrotsos, the purchase price being paid for the property reasonably reflects the fair market value of the property.

3.9.4 Commonly Known or Reasonable Ascertainable Information

Ninyo & Moore was not informed of the existence of commonly known or reasonably ascertainable information pertaining to the Site that is material to the identification of RECs in connection with the Site.

3.9.5 Owner, Property Manager, and Occupant Information

According to the Santa Clara County Assessor's website, the Site is currently owned by Arbor Group Investment, LLC.

4 REGULATORY DATABASE SEARCH AND SIGNIFICANT FINDINGS

REGULATORY DATABASE SEARCH AND FINDINGS

Environmental Data Resources, Inc. (EDR) performed a computerized environmental information database search for the Site and Site vicinity on November 12, 2024 (EDR, 2024e) that included searches of federal, state, tribal, and local databases. The purpose of the database search was to determine if the Site or adjoining properties were listed on one or more of the standard government environmental records resources, and if so, review agency records to determine if a REC, HREC, CREC, or de minimis condition exists at the Site. A summary of the listed properties of potential environmental concern to the Site are presented in Table 6 below. A list of the environmental databases searched and their corresponding search distance is included in the EDR Radius Map Report provided in Appendix C.

Table 6 - Summary of Environmental Records Sources Database Search

Database	Target Property	Search Distance (Miles)	< 1/8	1/8 - 1/4	1/4 - 1/2	1/2 - 1	> 1	Total Plotted
Superfund Enterprise Management System		0.5	1	0	0	NR	NR	1
Corrective Action Report		1	0	0	0	1	NR	1

Database	Target Property	Search Distance (Miles)	< 1/8	1/8 - 1/4	1/4 - 1/2	1/2 - 1	> 1	Total Plotted
RCRA - Large Quantity Generators		0.25	0	2	NR	NR	NR	2
RCRA - Small Quantity Generators		0.25	3	0	NR	NR	NR	3
Facility Index System/Facility Registry System	1	TP	NR	NR	NR	NR	NR	1
UST Finder Releases Database		0.5	4	2	5	NR	NR	11
RCRA - Non Generators / No Longer Regulated	1	0.25	12	35	NR	NR	NR	48
EDR Exclusive Historical Auto Stations		0.125	1	NR	NR	NR	NR	1
Hazardous Waste Electronic Manifest System		0.25	9	22	NR	NR	NR	31
UST Finder Database		0.25	2	0	NR	NR	NR	2
Enforcement & Compliance History Information	1	TP	NR	NR	NR	NR	NR	1
EDR Exclusive Historical Cleaners		0.125	5	NR	NR	NR	NR	5
Mineral Resources Data System		0.25	0	1	NR	NR	NR	1
Leaking Underground Fuel Tank Report (GEOTRACKER)		0.5	6	3	7	NR	NR	16
Active UST Facilities		0.25	3	0	NR	NR	NR	3
Hazardous Substance Storage Container Database		0.25	2	0	NR	NR	NR	2
Cleaner Facilities		0.25	0	1	NR	NR	NR	1
Considered Brownfieds Sites Listing		0.5	0	0	1	NR	NR	1
Statewide SLIC Cases (GEOTRACKER)		0.5	0	1	5	NR	NR	6
Facility Inventory Database		0.25	1	0	NR	NR	NR	1
EnviroStor Database		1	0	0	0	5	NR	5
Hazardous Waste Tracking System	1	TP	NR	NR	NR	NR	NR	1

Database	Target Property	Search Distance (Miles)	< 1/8	1/8 - 1/4	1/4 - 1/2	1/2 - 1	> 1	Total Plotted
California Environmental Reporting System Hazardous Waste		0.25	0	3	NR	NR	NR	3
"Cortese" Hazardous Waste & Substances Sites List		0.5	4	2	5	NR	NR	11
EnviroStor Permitted Facilities Listing		1	0	0	0	1	NR	1
Hazardous Waste & Substance Site List		0.5	2	2	5	NR	NR	9
SWEEPS UST Listing		0.25	2	1	NR	NR	NR	3
Facility and Manifest Data	1	TP	NR	NR	NR	NR	NR	1
HIST LUST - Fuel Leak Site Activity Report		0.5	3	2	6	NR	NR	11
California Environmental Reporting System (CERS) Tanks		0.25	1	0	NR	NR	NR	1
Cupa Facility List		0.25	4	7	NR	NR	NR	11

4.1 Subject Property

The following Table 7 summarizes the database listings associated with the Site.

Table 7 - On-Site Database Listings	
Site Name	TRANS-CONTINENTAL REAL ESTATE INVESTMENT CORP., DALVIR PANNU DDS INC
Site Address	20111 STEVENS CREEK BLVD
Database	RCRA NonGen / NLR, FINDS, ECHO, HWTS, HAZNET
Comments	The Site is listed on the RCRA NonGen / NLR, FINDS, and ECHO databases for handling but not generating hazardous waste in 2024; on the HWTS database for having tracked hazardous waste on the property from 2011 to 2014; and on the HAZNET database for transferring, and storing several tons of unspecified organic liquid mixture from 2011 to 2013. Based on the lack of records indicating a release associated with these listings, this is not considered a REC.

4.2 Surrounding Properties

Off-Site properties/facilities listed in the Summary of Environmental Records Sources table above were evaluated for their potential to impact soil, soil vapor, and/or groundwater at the Site. Table 8 below presents the off-Site properties/facilities that were interpreted to represent a potential environmental concern to the Site, based on their proximity to the Site, the nature of

the database(s) on which they are listed, and/or the location of the off-Site property in relation to the Site with respect to topography or expected groundwater flow direction (northeasterly).

Table 8 - Facilities of Potential Concern	
Facility Name	ARTS DRY CLG LDRY DRAPERY SVCS
Address	20021 STEVENS CREEK BLVD
Direction from Site	East-Southeast and crossgradient
Distance from Site	18 feet
Database	EDR Hist Cleaner
Notes/Comments	This property is listed on the EDR Hist Cleaner database for being a registered laundry facility from 1998 to 2003, however the City Directory listings do not list a dry cleaner at this property from 1998 tom 2003. Ninyo & Moore requested records for this address to confirm the presence of the historical dry cleaner. Neither Santa Clara County nor the City of Cupertino had records for this building indicating a dry cleaner was ever present at this address. Due to this, Ninyo & Moore has concluded that the EDR Hist Cleaner database listing is likely in error, and therefore is not considered a REC.

Facility Name	HALLER LUMBER
Address	20195 STEVENS CREEK BLVD
Direction from Site	West and upgradient
Distance from Site	214 feet
Database	UST FINDER RELEASE, HIST LUST SC, HIST CORTESE, CORTESE, CERS, LUST
Notes/Comments	This property is listed on the UST FINDER RELEASE, HIST LUST SC, HIST CORTESE, CORTESE, CERS, and LUST databases for a leaking gasoline UST that affected the soil beneath the property. The case was opened in August 1985, and after remediation and cleanup activities were completed to the satisfaction of the regulatory agency, the case was closed in July 1991. Due to the closed status and age of the case, the media affected (soil), and the distance from the Site, this is not considered a REC.

Facility Name	PAGEBOY CLEANER
Address	10080 N BLANEY AVE
Direction from Site	East-Northeast and downgradient
Distance from Site	242 feet
Database	EDR Hist Cleaner
Notes/Comments	This property is listed on the EDR Hist Cleaner database for being a registered laundry facility from 1986 to 1990. Based on the lack of records indicating a release associated with these listings, as well as the distance from the Site and downgradient relationship to the Site, this is not considered a REC.

Facility Name	JIM NAPPO
Address	10124 RANDY LANE
Direction from Site	North-Northwest and crossgradient
Distance from Site	250 feet
Database	E MANIFEST, RCRA NonGen / NLR
Notes/Comments	This property is a residential house listed on the RCRA NonGen / NLR, and E MANIFEST databases for handling but not generating asbestos hazardous waste in 2019. Based on the lack of records indicating a release associated with these listings, this is not considered a REC.

Facility Name	ALEX DEMARCO
Address	10129 N BLANEY AVE
Direction from Site	Northeast and downgradient
Distance from Site	254 feet
Database	RCRA NonGen / NLR
Notes/Comments	This property is listed on the RCRA NonGen / NLR database for handling but not generating hazardous waste in 2023. Based on the lack of records indicating a release associated with this listing, this is not considered a REC.

Facility Name	PAGEBOY CLEANERS
Address	19995 STEVENS CREEK BLVD
Direction from Site	East-Southeast and crossgradient
Distance from Site	256 feet
Database	EDR Hist Cleaner
Notes/Comments	This property is listed on the EDR Hist Cleaner database for being a registered laundry facility from 1991 to 2000. Based on the lack of records indicating a release associated with these listings, as well as the distance from the Site and crossgradient relationship to the Site, this is not considered a REC.

Facility Name	DIAMOND QUALITY PRINTING
Address	19993 STEVENS CREEK BLVD
Direction from Site	East-Southeast and crossgradient
Distance from Site	268 feet
Database	HWTS, HAZNET, ECHO, FINDS, RCRA-SQG, CUPA SANTA CLARA
Notes/Comments	This property is listed on the RCRA-SQG, ECHO, and FINDS databases for generating a small quantity of hazardous waste in 1992; on the HWTS database for having tracked hazardous waste on the property from 1992 to 2002; on the HAZNET database for recycling several tons of photochemicals/photoprocessing waste, and alkaline solution (pH >= 12.5) with metals from 1992 to 2001; and on the CUPA SANTA CLARA database for generating over 100 kilograms of silver waste. Based on the lack of records indicating a release associated with these listings, this is not considered a REC.

Facility Name	ROBERT JOYCE
Address	10137 MYER PLACE
Direction from Site	North-Northeast and crossgradient
Distance from Site	292 feet
Database	E MANIFEST, RCRA NonGen / NLR
Notes/Comments	This property is a residential house listed on the RCRA NonGen / NLR, and E MANIFEST databases for handling but not generating asbestos hazardous waste in 2019. Based on the lack of records indicating a release associated with these listings, this is not considered a REC.

Facility Name	SONGCOS SHELL, SHELL, STEVENS CREEK GAS, USA PETROLEUM COMPANY #214
Address	19990 STEVENS CREEK BLVD
Direction from Site	East-Southeast and crossgradient
Distance from Site	349 feet
Database	EDR Hist Auto, HIST LUST SC, CORTESE, LUST, HIST CORTESE, UST, EMI, HWTS, CERS, CERS TANKS, HAZNET, HIST UST, CORTESE, SWEEPS UST, CA FID UST, UST FINDER, UST FINDER RELEASE, RCRA-SQG, ECHO, FINDS, E MANIFEST, RCRA NonGen / NLR, CUPA SANTA CLARA
Notes/Comments	This property is listed on the EDR Hist Auto, HIST LUST SC, CORTESE, LUST, HIST CORTESE, UST, CERS TANKS, CORTESE, SWEEPS UST, CA FID UST, UST FINDER, CERS, and UST FINDER RELEASE databases for a leaking gasoline UST that affected the non-potable groundwater beneath the property. The case was opened in February 2003, and after remediation and cleanup activities were completed to the satisfaction of the regulatory agency, the case was closed in July 2005. Due to the closed status and age of the case, the crossgradient relationship to the Site, and the distance from the Site, this is not considered a REC. This property is also listed on the EMI database for emitting several tons of organic hydrocarbon gases, and reactive organic gases from 2017 to 2022; on the HWTS database for having tracked hazardous waste on the property in 2012; on the HAZNET database for transferring, recovering, and storing several tons of unspecified aqueous solutions, and waste oil and mixed oil from 2017 to 2019; on the CERS database for several administrative violations of the California Health and Safety Code from 2021 to 2023, all violations were later returned to compliance; on the CUPA SANTA CLARA, RCRA-SQG, ECHO, and FINDS databases for generating a small quantity of hazardous waste in 2001; and on the RCRA NonGen / NLR, and E MANIFEST databases for handling but not generating hazardous waste in 2012. Based on the lack of records indicating a release associated with these listings, these are not considered RECs.

Facility Name	RAM SANKARAN
Address	19984 WHEATON DRIVE
Direction from Site	East-Northeast and downgradient
Distance from Site	369 feet
Database	E MANIFEST, RCRA NonGen / NLR
Notes/Comments	This property is a residential house listed on the RCRA NonGen / NLR, and E MANIFEST databases for handling but not generating asbestos hazardous waste in 2022. Based on the lack of records indicating a release associated with these listings, this is not considered a REC.

4.3 Additional Environmental Record Sources

Local and state departments were contacted regarding available records for the Site. Results of the contacts and file reviews, as available, are discussed below. Copies of requests and responses, including public records, are included as Appendix E.

4.3.1 State/County Environmental Record Sources

Ninyo & Moore reviewed the Department of Toxic Substances Control (DTSC) EnviroStor and the Regional Water Quality Control Board (RWQCB) GeoTracker websites for hazardous substances or hazardous materials files for the Site addresses on November 15, 2024. No records were available for the Site through review of these agency databases.

The Santa Clara County Department of Environmental Health (SCCDEH) was contacted regarding hazardous materials or hazardous wastes records associated with the Site addresses on November 15, 2024. Files or records were not available for the Site addresses. A copy of the file review request response is included in Appendix E.

The Santa Clara County Fire Department (SCCFD) was contacted regarding hazardous materials or hazardous wastes records associated with the Site addresses on September 11, 2025. Files or records were available for the Site addresses and included a building fire sprinkler design review from August 1983, and a hazardous materials emergency from June 2012. The hazardous materials emergency pertained to an incident where an unknown black liquid was found in one of the tenant spaces in June 2012. The liquid was taken into evidence by the fire department and determined to not be hazardous. Copies of the records are included in Appendix E.

4.3.2 Local Environmental Record Sources

A Public Records Request was submitted to the City of Cupertino regarding hazardous materials, hazardous wastes and/or underground storage tank records for the Site November 15, 2024. The City of Cupertino responded via email that they had records on file for the Site which included a Storm Water Incident Inspection from August 2021. An

underground water line failed and discharged potable water to the storm water system. This record does not indicate a REC. A copy of the City of Cupertino record is included in Appendix E.

4.3.3 Federal Environmental Record Sources

Ninyo & Moore conducted an online search of the USEPA's MyPropertyInfo database for the Site and the vicinity. The Site addresses were not listed in the database.

4.3.4 Gas & Oil Maps

According to the CalGEM Online Mapping System, the Site does not lie within the administrative boundaries of an oil field and no oil or gas wells are located on the Site.

5 SITE RECONNAISSANCE

SITE RECONNAISSANCE

The following sections provide a general description of the Site and adjoining properties. The Site reconnaissance was conducted on December 4, 2024 by Mr. Luke Swickard with Ninyo & Moore. Mr. Luke Swickard was accompanied by Mr. Josh Vrotsos, Director of Acquisitions for Dividend Homes. Table 9 below summarizes key on-Site observations. Conditions of significant concern are discussed following the table. Photographs taken during the Site reconnaissance are provided in Appendix F.

Table 9 - On-Site Observations

Conditions	Not Observed or Noted	Observed or Noted	Significant Concerns?
Hazardous Substances	X		
Petroleum Products	X		
Underground Storage Tanks (USTs)	X		
Aboveground Storage Tanks (ASTs)	X		
Chemical/Petroleum Odors or Staining	X		
Standing Water/Pools/Sumps	X		
Drums and Totes	X		
Unidentified Hazardous Substance Containers	X		
Transformers/Potentially PCB-Containing Materials		X	No
Stains or Corrosion on Floors, Walls, or Ceilings	X		
Drains and Sumps	X		
Pits, Ponds, Lagoons	X		
Solid Waste	X		
Stained Soil or Pavement	X		
Stressed Vegetation	X		
Elevators		X	No
Waste or Storm Water Discharges		X	No

Conditions	Not Observed or Noted	Observed or Noted	Significant Concerns?
Septic Systems	X		
Wells	X		
Other	X		

Transformers/Potentially PCB-Containing Materials

Three pad-mounted transformers were observed on the Site. No signs of leaks or spills were observed.

ASSOCIATED PHOTOGRAPHS

View of a typical pad-mounted transformer.

Elevators

An elevator was located in each of the Site buildings. No spills or leaks were observed in the elevator mechanical rooms.

ASSOCIATED PHOTOGRAPHS

View of a typical elevator mechanical room.

Waste or Storm Water Discharges

Storm drain inlets were observed throughout the asphalt-paved parking areas. Indications of spills were not observed around the drain inlets.

ASSOCIATED PHOTOGRAPHS

View of a typical storm drain inlet.

5.1 Adjoining Properties

The areas surrounding the Site consist of commercial and residential properties. The Site is bordered on the north by residential development (20064-20104 Wheaton Drive); on the south by 20080 Stevens Creek Blvd (Rose Tea Lounge, Curry Pizza House, The Counter), 20100 Stevens Creek Blvd (Chicago Title Company, Safari Kid - Cupertino), and an apartment building (20128 Stevens Creek Blvd); on the east by 20007 Stevens Creek Blvd (Kabab & Curry's), 20015 Stevens Creek Blvd (Vidyarambh Cupertino-Preschool & Childcare center), and a vacant commercial building (20021 Stevens Creek Blvd); and on the west by 20149 Stevens Creek Blvd (Sun Design Center), and a residential house (10080 Randy Ln).

6 VAPOR ENCROACHMENT

Ninyo & Moore conducted a preliminary vapor encroachment screen (pVES) for potential chemicals of concern (COCs) that may migrate as vapors onto the Site as a result of contaminated soil and/or groundwater near the Site. The purpose of the pVES is to identify a vapor encroachment condition (VEC), which is the presence or likely presence of COC vapors in subsurface soils at the Site caused by the release of vapors from contaminated soil or groundwater either on or near the Site. The potential for VEC beneath the Site was evaluated using a Vapor Encroachment Screening Matrix (VESM). The VESM included performing a Search Distance Test to identify if there are any known or suspect contaminated properties surrounding or upgradient of the Site within specific search radii, a COC Test (for those known or suspect contaminated properties identified within the Search Distance Test) to evaluate whether or not COCs are likely to be present, and a Critical Distance Test to evaluate whether or not COCs in a contaminated plume may be within the critical distance of the Site (100 feet for non-petroleum contaminants, and 30 feet for petroleum hydrocarbon contaminants).

Four suspected non-petroleum hydrocarbon contaminated properties were identified within the 1/3-mile search radius (Arts Dry Cleaning, Pageboy Cleaner, N&K Cleaners, and Dryclean-Pro). Three suspected petroleum hydrocarbon contaminated properties were

identified within the 1/10-mile search radius (Haller Lumber, Shell, and Cupertino Fire Station). None of these properties are considered a VEC based on their distance from the Site (further than 100 feet for non-petroleum contaminants, and 30 feet for petroleum hydrocarbon contaminants).

Based on the results of the VESM, it is unlikely a VEC currently exists beneath the Site. A copy of the VESM is included in Appendix G.

7 NON-SCOPE CONSIDERATIONS

In accordance with ASTM E1527-21, the following, which is not intended to be all inclusive, represent non-scope considerations and, therefore, were not addressed in this Phase I ESA: asbestos, radon, lead-based paint, lead in drinking water, emerging contaminants, regulatory compliance, cultural and historical risk, industrial hygiene, health and safety, ecological resources, endangered species, indoor air quality, and high voltage power lines. In addition, Ninyo & Moore did not address interpretations of zoning regulations, building code requirements, or property title issues.

8 FINDINGS AND OPINIONS

FINDINGS AND OPINIONS

Ninyo & Moore performed a Phase I Environmental Site Assessment (ESA) on the Site located at 20045, 20065, 20085, and 20111 Stevens Creek Boulevard, in Cupertino, Santa Clara County, California. A Summary of Findings is provided below. It should be recognized that all report details are not included in this Summary, and the report should be read in its entirety.

Site Location and Use

The approximately 4.3-acre Site is located along Stevens Creek Boulevard. The Site consisted of 4 two-story commercial office buildings, and parking lots.

Historical Information

Review of historical resources, such as aerial photographs, topographic maps, fire insurance maps, and available City Directory listings, as well as through review of historical records, interviews, and research, revealed that the Site was developed with scattered farmhouses and buildings and orchard trees from sometime prior to 1939, until the early 1960s, when some of the farm buildings on the Site were removed and two commercial buildings (20065 A & B) and a parking lot were developed on the southeastern portion of the Site. By the early 1980s, three of the remaining four farm buildings were removed from the Site, and a commercial building (20111) and a parking lot were constructed on the western portion of the Site. By the early 1990s, the last remaining farm building was removed from the Site, and commercial buildings and parking lots were constructed on the central (20085), northeastern (20045), and southeastern (20065 C) portions of the Site.

Adjoining properties have primarily been commercial and residential properties from at least 1956 until the present. No RECs were identified in the historical review.

Records Review

Review of an environmental database report obtained for this project indicated that the Site was not listed on any of the *Standard Federal, State, and Tribal Environmental Record sources*. The Site was listed on the *Additional Federal, State, Tribal and Local Environmental Record sources* regulatory databases researched by EDR, including the RCRA NonGen / NLR, FINDS, ECHO, HWTS, HAZNET databases. Selected federal and state environmental regulatory databases as well as responses from state and local regulatory agencies were reviewed, as available. Based on the available EDR information and the nature of these specific databases listing types, no RECs were identified at the Site in connection with these database listings.

Selected federal and state environmental regulatory databases as well as responses from state and local regulatory agencies were reviewed, as available. Several off-Site facilities were located within the EDR search radius from the Site. None of the listed facilities are considered to be a REC to the Site based on several factors, including distance from the Site, location relative to the regional groundwater flow direction (e.g. hydraulically downgradient or crossgradient to the Site), database listing type, and/or affected media (soil only).

Based on the completion of the Vapor Encroachment Condition (VEC) screening matrix, it is presumed unlikely that a VEC currently exists beneath the Site.

Site Reconnaissance

On December 4, 2024, Mr. Luke Swickard with Ninyo & Moore conducted a Site reconnaissance of the property that included a visual inspection of the Site, and observations of adjoining properties. At the time of the reconnaissance, the Site was developed with 4 two-story commercial office buildings and parking lots. A description of the buildings is given below:

20045 Stevens Creek Blvd: Two-story commercial office building with 13 units.

20065 Stevens Creek Blvd: Two-story commercial office building with 12 units, made up of three connected buildings (A, B, and C).

20085 Stevens Creek Blvd: Two-story commercial office building, and a parking garage on the first floor.

20111 Stevens Creek Blvd: Two-story commercial office building with 16 units, and a courtyard in the center and a playground area on the western exterior of the building.

Additionally, three pad-mounted transformers were observed on the Site.

Adjoining Properties

The areas surrounding the Site consist of commercial and residential properties. The Site is bordered on the north by residential development (20064-20104 Wheaton Drive); on the south by 20080 Stevens Creek Blvd (Rose Tea Lounge, Curry Pizza House, The Counter), 20100 Stevens Creek Blvd (Chicago Title Company, Safari Kid - Cupertino), and an apartment building (20128 Stevens Creek Blvd); on the east by 20007 Stevens Creek Blvd (Kabab & Curry's), 20015 Stevens Creek Blvd (Vidyarambh Cupertino-Preschool & Childcare center), and a vacant commercial building (20021 Stevens Creek Blvd); and on the west by 20149 Stevens Creek Blvd (Sun Design Center), and a residential house (10080 Randy Ln).

Based on observations made during the Site reconnaissance and review of agency file information, the adjoining properties were not identified as a REC.

8.1 Recognized Environmental Conditions

Recognized Environmental Conditions:

This assessment has revealed no evidence of RECs in connection with the Site or adjoining properties.

8.2 Controlled Recognized Environmental Conditions

Controlled Recognized Environmental Conditions:

This assessment has revealed no evidence of CRECs in connection with the Site.

8.3 Historical Recognized Environmental Conditions

Historical Recognized Environmental Conditions:

This assessment has revealed no evidence of HRECs in connection with the Site.

8.4 Business Environmental Risks

Business Environmental Risks:

The following Business Environmental Risks were identified:

- Due to the age of the 20065 A & B buildings, asbestos-containing building materials (ACBMs) and lead based paint (LBP) are assumed to be present on the Site.

9 DATA GAPS

The following data gaps were encountered during the Phase I ESA:

- The 20045 Stevens Creek Boulevard building was inaccessible during the Site reconnaissance.

Based on the history of the Site, this limitation does not constitute a significant data gap and did not affect the Environmental Professional's ability to identify RECs.

10 CONCLUSIONS

CONCLUSIONS

Ninyo & Moore has performed this Phase I ESA in conformance with the scope and limitations of ASTM E1527-21 of the property located at 20045, 20065, 20085, and 20111 Stevens Creek Boulevard in Cupertino, Santa Clara County, California (the Site). Based on the information compiled during the preparation of this report, this assessment has revealed no evidence of Recognized Environmental Conditions (RECs), Controlled RECs (CRECs), or Historical RECs (HRECs) in connection with the Site, and no RECs were identified on the adjoining properties.

11 RECOMMENDATIONS

RECOMMENDATIONS

Based on the findings of this ESA, no further investigation is recommended at this time.

12 LIMITING CONDITIONS/DEVIATIONS

This report was prepared in accordance with ASTM E1527-21. No deviations from the standard occurred in this ESA. Based on the information gathered by Ninyo & Moore for the purposes of this ESA, it is Ninyo & Moore's opinion the data obtained from the Site reconnaissance, records reviewed, and interviews conducted, is adequate to make a conclusion on the environmental condition of the Site with respect to the existence or lack of RECs.

13 REFERENCES

ASTM International, 2021, Standard Practice for Environmental Site Assessments: Phase I Environmental Site Assessment Process, Designation E1527-21.

California Department of Conservation, California Geological Survey (CGS), 2010. California Geomorphic Provinces, Note 36.

Environmental Data Resources (EDR 2024a), The Environmental Data Resources Radius Map Report with GeoCheck, dated November 12.

Environmental Data Resources (EDR, 2024b), The Environmental Data Resources Sanborn Map Report, dated November 11.

Environmental Data Resources (EDR 2024c), The Environmental Data Resources Aerial Photo Decade Package, dated November 11.

Environmental Data Resources (EDR, 2024d), The Environmental Data Resources City Directory Report, dated November 14.

Environmental Data Resources (EDR, 2024e), The Environmental Data Resources Historical Topographic Map Report, dated November 11.

US Environmental Protection Agency (EPA). All Appropriate Inquiry (AAI), Title 40 of Code of Federal Regulations (CFR) Section 312.10.

14 ENVIRONMENTAL PROFESSIONAL STATEMENT

I declare that, to the best of my professional knowledge and belief, I meet the definition of Environmental Professional as defined by 312.10 of 40 CFR 312. I have the specific qualifications based on education, training, and experience to assess a property of the nature, history, and setting of the subject property. I have developed and performed the all appropriate inquires in conformance with the standards and practices set forth in 40 CFR Part 312.

Duane W. Blamer
Principal Geologist, P.G. No. 6913

December 17, 2024
Date

Figures

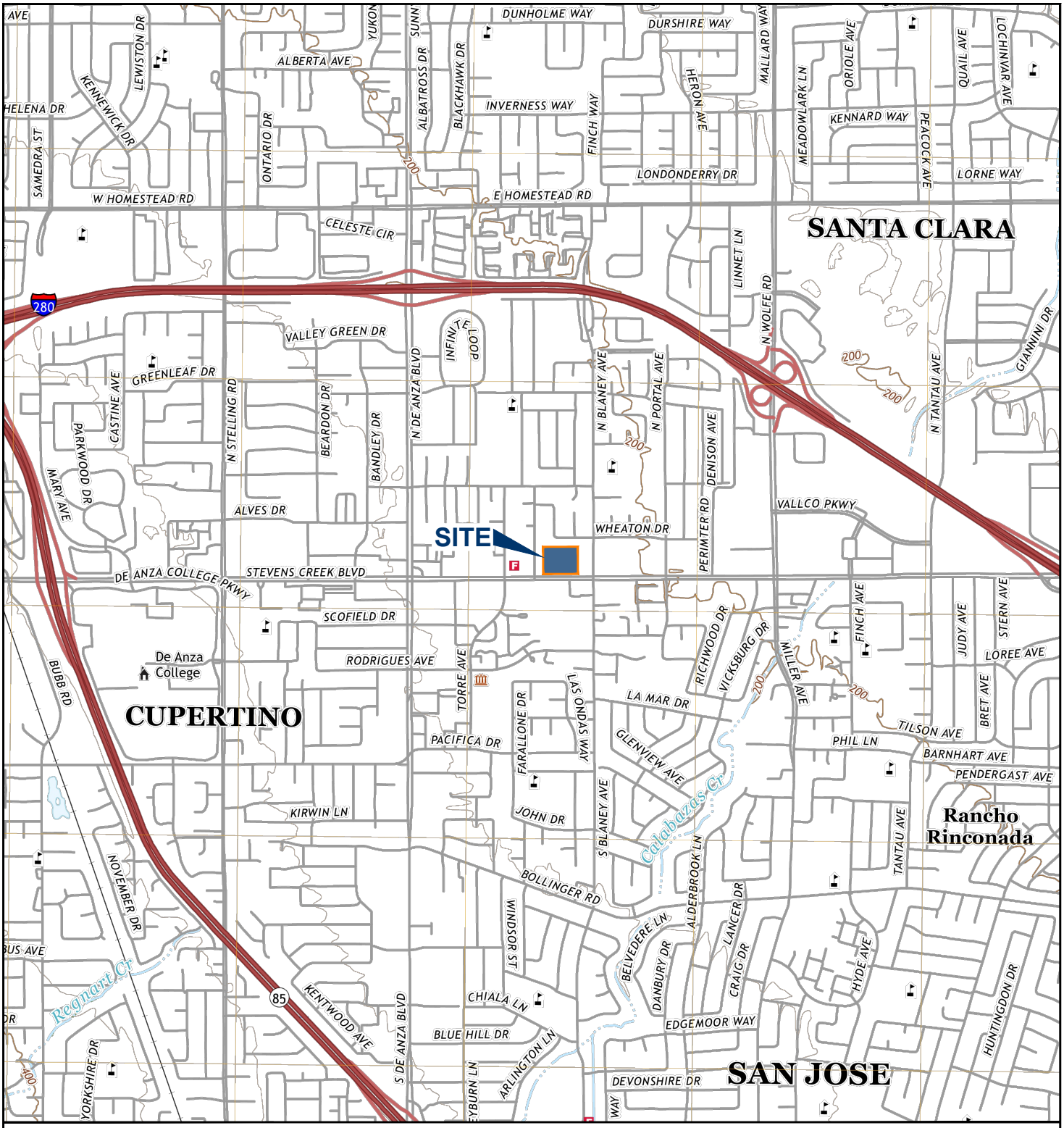

405015001.dwg 12/13/2024 AEK

NOTE: DIMENSIONS, DIRECTIONS, AND LOCATIONS ARE APPROXIMATE I REFERENCE: USGS, 2021

N

SCALE (FEET)

0 2,000 4,000

FIGURE 1

Ninyo & Moore
Geotechnical & Environmental Sciences Consultants

SITE LOCATION

PHASE I ENVIRONMENTAL SITE ASSESSMENT
20045, 20065, 20085, AND 20111 STEVENS CREEK BOULEVARD
CUPERTINO, CALIFORNIA

405015001 I 12/24

NOTE: DIMENSIONS, DIRECTIONS, AND LOCATIONS ARE APPROXIMATE | REFERENCE: GOOGLE EARTH, 2024

405015001.dwg 12/13/2024 AEK

FIGURE 2

Ninyo & Moore
Geotechnical & Environmental Sciences Consultants

SITE PLAN

PHASE I ENVIRONMENTAL SITE ASSESSMENT
20045, 20065, 20085, AND 20111 STEVENS CREEK BOULEVARD
CUPERTINO, CALIFORNIA

405015001 I 12/24

Appendix A -

Resumes

Brandon S. Wilken, PG

Principal Geologist

EDUCATION

B.S., Geology, 1996, University of Nebraska-Lincoln

REGISTRATIONS/ CERTIFICATIONS

PG 7564 (California)

OSHA 8 hour Refresher

PROFESSIONAL AFFILIATIONS

California Groundwater Resource Association (GRA)

Geologic Society of America (GSA) – Hydrogeology Division

As a Principal Geologist for Ninyo & Moore, Mr. Wilken has 25 years of experience in the Environmental industry and started his career working in the field all over North America for a hard rock mineral exploration company. His experience in field geophysics led him to the contaminant assessment and remediation industry, providing professional geologic services including environmental hydrogeology, site investigation, remedial planning and implementation, health risk screening, due diligence, regulatory negotiations, and litigation support. Mr. Wilken has lead investigation and remediation projects driving risk-based solutions to successfully close environmental projects and reduce client's costs. He works closely with regulators, stakeholders, and clients to negotiate effective solutions utilizing sound science, strong technical expertise, and clear communication skills. Mr. Wilken has completed projects for a wide range of clients, including major oil companies, municipalities, manufacturing groups, and individual small business owners.

EXPERIENCE

Aerospace Manufacturing, Confidential Manufacturing Business, Torrance, California: Principal Geologist for the PFAS assessment at an operating Aerospace manufacturing facility. Assessed PFAS in soil, wastewater effluent, storm water, and groundwater by advancing five soil borings, installing three monitoring wells, collecting wastewater effluent, municipal water, and storm water samples. The data was compared, and recommendations were provided to the RWQCB.

Major Oil Company Refinery, Martinez, California: Principal Geologist for the environmental services at a 640-acre refining complex. The team is developing a PFAS assessment strategy for the facility to comply with a RWQCB request for assessment. Furthermore, the project team was planning to demolish an old wastewater treatment pond and developing a replacement treatment facility. Lastly the team operated, maintained, and optimized 27 groundwater extraction systems for contaminant plume control, to limit impacts to adjacent wetlands and surface water bodies.

S Street Redevelopment Project, Sacramento, California: Principal Geologist for the soil, soil vapor, and groundwater assessment and in situ ELSTM and zero valent iron injections to remediate site CVOC's. Assessment included advancement of soil borings, installation of groundwater monitoring and soil vapor wells, and routine sampling. Remedial activities included closing an UST in-place and injecting approximately 6,900 pounds of ELSTM and 58,000 pounds of zero valent iron into targeted areas. Interfaced with multiple stakeholders and agencies including property owner/client (Capitol Area Development Authority), City of Sacramento, RWQCB, and SCEMD.

Former Orchard Supply Facility, Sacramento, California: Principal Geologist for in situ EHC® injections to remediate site VOC's. Approximately 24,525 gallons of 30% EHC® slurry was injected into the subsurface; approximately 1,272 gallons of EHC® slurry was injected into the shallow zone aquifer; and approximately 23,253 gallons of EHC® slurry was injected into the deep zone aquifer. Interfaced with multiple stakeholders and agencies including property owner, client (Capitol Area Development Authority), DTSC, City of Sacramento, RWQCB, and SCEMD.

Stewart's Automotive, Sacramento, California: Principal Geologist for

soil, soil vapor, and groundwater assessments, SVE system operation, and in situ EDS-ERTM and zero valent iron injections to remediate site CVOC's. Assessment included vertical delineation of groundwater, the installation of soil vapor wells, and routine sampling. Remedial activities included upgrading and operating an SVE system and the injection of approximately 31,900 pounds of EDS-ERTM; 19,900 pounds of mZVI; and 82 liters of KB-1 into targeted areas. Interfaced with multiple stakeholders and agencies including property owner/client, site tenant, City of Sacramento, Caltrans, RWQCB, and SCEMD.

Manufacturing Facilities, San Carlos, California: Principal Geologist and previous Senior Project Manager for assessment and remediation of PCBs and CVOCs at two adjacent manufacturing facilities. Project required managing corrective action account between two clients that at times had competing interests. Also, over saw the sale of one of the properties and the development of a plan to meet redevelopment goals which included a cap for PCBs, stormwater infrastructure decontamination, and other redevelopment activities.

Ecodyne Pond Site, Windsor, California: Principal Geologist for the assessment and remediation of a former wood treatment facility that utilized creosote and pentachlorophenol to treat lumber. The facility also had a lead dip-treatment tank for coating metal hardware. Brandon's team designed a remedial excavation to remove residual dioxin, lead, and poly aromatic hydrocarbons from soil at the site. The excavation extended offsite, which involved removing soil beneath a concrete-lined drainage ditch that conveyed stormwater from the site to a nearby creek. In addition, a natural gas transmission line was located approximately 2 to 4 feet below the grade of the drainage ditch. To minimize potential damage, Brandon's team worked closely with the owner of the natural gas line and excavated soil by hand digging around the natural gas line. The work was completed safely without incident. A total of 15,587 tons of non-hazardous and 6,411 tons of hazardous soil were excavated, and 4,718,739 gallons of water were extracted, and properly handled and disposed of offsite. The team also provided technical assistance to the client's legal team prior to and during remedial activities for several lawsuits related to the site. All lawsuits were resolved in our client's favor.

Ranch Headquarters, Woodland, California: Principal Geologist and previous Senior Project Manager for fixed fee remediation of a several acre light non aqueous phase liquid plume near a network of irrigation canals at an operating ranch/farm headquarters. He managed a cost cap and a pollution liability limit insurance policy to provide long term liability protection for the client. This project also utilized a land discharge permit obtained from the RWQCB to discharge treated groundwater from the multi-phase extraction treatment system. Successfully negotiated with the RWQCB to shut down and remove the remediation system after no reoccurrences of LNAPL were observed and approximately 1 month after the treatment system's mass removal rate went asymptotic. Post-remediation groundwater monitoring has ceased. He was working with the stakeholders to get a land covenant in place to facilitate case low threat case closure.

Former Paint Manufacturing Facility, San Leandro, California: Senior Project Manager for a former paint manufacturing facility contaminated with various chlorinated and non-chlorinated volatile organic compounds (VOCs). The project consisted of environmental investigations, agency liaison, and the operation and maintenance of a multi-phase extraction treatment system. The team successfully implemented a carbohydrate injection program, after active mechanical remediation reached asymptotic recovery, to increase the rate of reductive dechlorination to accelerate the timeframe to regulatory case closure.

Service Station Site, Fremont, California: Senior Project Manager for a service station that has petroleum hydrocarbons impacts in the first water-bearing zone, in an aquitard, and the Newark Aquifer. He was given this site to manage, and he completely reevaluated the conceptual site model during the production of a remedial action plan proposing the installation of multiple groundwater extraction recirculation wells screened in the Newark Aquifer. He convinced the client to not invest in the $1,800,000 remediation project and to challenge the regulatory agency. He was successful in negotiating with the regulatory agency that remediation in the drinking water aquifer was not necessary. Allowing the client to pursue a more cost feasible remedial solution.

Former Bulk Terminal, Rio Vista, California: Senior Project Manager for a former bulk terminal with LNAPL detections directly adjacent to the Sacramento River. The site had been utilized by many businesses in its history and the first known crude oil above ground storage tank (AST) was onsite as early as 1896. Defined the extent of hydrocarbons in soil and groundwater, including LNAPL plume. Planned and submitted a remedial excavation along the Sacramento River to the Army Corps of Engineers and received approval without further review. During negotiations with the RWQCB, successfully negotiated a soil cleanup goal of 1,000 milligrams per kilogram (mg/kg) total petroleum hydrocarbons (TPH), which saved the client hundreds of thousands of dollars in cleanup costs.

Luke I. Swickard

Project Manager

EDUCATION

B.S., Environmental Science and Management, 2017, University of California, Davis, California

REGISTRATIONS/CERTIFICATIONS

AHERA Accredited Asbestos Inspector, #45593

40-Hour HAZWOPER with Annual Updates

As a Project Manager for Ninyo & Moore, Mr. Swickard has 6 years of experience in various environmental field work, including Phase I and Phase II ESAs, corridor studies, oversight of soil boring drilling, well installation and UST removal activities, as well as water, soil and soil vapor sampling. He has also conducted Spill Prevention, Control, and Countermeasure (SPCC) audits, prepared Storm Water Pollution Prevention Plan (SWPPP), and designed stormwater Best Management Practices (BMP).

EXPERIENCE

FCS New Solano County Hall of Justice Phase I Environmental Site Assessment (ESA), Fairfield, California: Provided project management for the completion of a Phase I ESA on the approximately 15-acre Solano County Justice Campus that includes the Solano County Courthouse, Law Library, Office of Emergency Operations, Solano County Coroner, and the Solano County Jail. The Phase I ESA was conducted to evaluate the potential for Recognized Environmental Conditions (RECs) on and adjacent to the site for ongoing use of the property. Phase I ESA activities included reviewing historical and regulatory environmental data, conducting a site reconnaissance and preparing the Phase I ESA Report.

US Agriculture Phase I ESA, Yakima, Washington: Provided project management for the completion of four Phase I ESAs on approximately 350-acres of agricultural property that are utilized as fruit orchards. The Phase I ESAs were conducted to evaluate the potential for RECs on and adjacent to the sites for ongoing use of the properties. Phase I ESA activities included reviewing historical and regulatory environmental data, conducting a site reconnaissance and preparing the Phase I ESA Reports.

SWCA, Transmission Line Corridor Assessments, California: Provided project management for the completion of three corridor assessments on over 1,000 parcels along over 100-mile long transmission line routes in San Jose and the California Valley. Activities included the created of parcel information databases, reviewing historical and regulatory environmental data, conducting site reconnaissance and preparing the corridor assessments and figures.

Mikesell Avenue Properties Reports Manteca, California: Provided project management and oversight for the completion of six Phase I ESAs, Pipeline Risk Analyses, Railroad Safety Studies, Geotechnical Hazard Surveys, and California Department of Education Checklists, for the Manteca Unified School District. The reports were conducted to evaluate the potential for environmental hazards and RECs. Activities included reviewing historical and regulatory environmental data, conducting a site reconnaissance and preparing the Phase I ESA Report.

City of West Sacramento Sacramento River West North Levee Corridor Assessment, West Sacramento, California: Provided project management and implementation for the completion of a corridor assessment on over 200 parcels along a 5.8-mile long area, as part of the Sacramento River levee expansion project. Activities included reviewing historical and regulatory environmental data, conducting site reconnaissance and preparing the corridor assessment. The project was conducted in accordance with EPA Brownfields Grant guidelines and requirements.

Luke I. Swickard

Project Manager

MIG Anthony Chabot Sewer Line Project San Leandro, California: Provided project management for the completion of a Phase I ESA for the nee sewer line installation in the Anthony Chabot Regional Park. Ninyo & Moore conducted the Phase I ESA to evaluate the potential for Recognized Environmental Conditions (RECs) along the 8-mile long project route, through the regional park and adjacent golf course. Activities included reviewing historical and regulatory environmental data, conducting a site reconnaissance and preparing the Phase I ESA Report.

Floating Photovoltaic (PV) Solar Array, Windsor, California: Provided project support for the completion of a Phase I Environmental Site Assessment (ESA) of a proposed floating PV solar array on an existing water treatment facility. Ninyo & Moore conducted the Phase I ESA to evaluate the potential for Recognized Environmental Conditions (RECs) adjacent to the site so that electrical infrastructure could be installed from the floating PV solar array to a collection system. Phase I ESA activities included reviewing historical and regulatory environmental data, conducting a site reconnaissance and preparing the Phase I ESA Report.

Duncan Enterprises Phase I Environmental Site Assessment (ESA), Fresno, California: Provided project management for the completion of a Phase I ESA on an approximate 14-acre industrial property that is utilized for paint, ceramics, and craft goods manufacturing and distribution. The Phase I ESA was conducted to evaluate the potential for Recognized Environmental Conditions (RECs) on and adjacent to the site for ongoing use of the property. Phase I ESA activities included reviewing historical and regulatory environmental data, conducting a site reconnaissance and preparing the Phase I ESA Report.

Lemoine Ranch Property Phase I ESA, Alturas, California: Provided project management for the completion of a Phase I ESA on an approximate 2,026-acre agricultural property that is utilized for cattle grazing. The Phase I ESA was conducted to evaluate the potential for RECs on and adjacent to the site for ongoing use of the property. Phase I ESA activities included reviewing historical and regulatory environmental data, conducting a site reconnaissance and preparing the Phase I ESA Report.

Former Richmond Hospital, Richmond, California: Provided project support for the completion of a Phase I Environmental Site Assessment (ESA) of the former Richmond Hospital for potential redevelopment. Ninyo & Moore conducted the Phase I ESA to evaluate the potential for Recognized Environmental Conditions (RECs) on or adjacent to the site. Phase I ESA Activities included reviewing historical and regulatory environmental data, conducting a site reconnaissance and preparing the Phase I ESA Report.

City of Sacramento, 3739 Marysville Boulevard Phase II ESA, Sacramento, California: Staff Environmental Scientist a Community Wide Assessment under an existing US EPA Brownfields grant. Review of historical information indicated the site was formerly a gasoline station and convenience store and a former dry cleaner was also identified on the adjacent parcel. Soil samples collected from beneath seven former USTs and the associated piping and dispensers indicated that an unauthorized release of petroleum hydrocarbons had occurred from the former fuel dispensing system. In 2018, Ninyo & Moore conducted a Phase I ESA on the site and the adjoining dry cleaner property. Results of the Phase I ESA, along with the results of the prior sampling and remediation were used to prepare a Sampling and Analysis Plan (SAP) for review by the RWQCB to conduct a Phase II ESA, which included installing and sampling 33 temporary soil gas samples, collecting soil samples from five soil borings, and collecting grab groundwater samples from three on-site borings.

Appendix B -

Assessor's Information and Questionnaires

Site Name: Arbor Professional Center

Site Address: 20045 - 20065 Stevens Creek Boulevard,

Type of Business: Commercial Real Estate-Office Space

Current Owner: Arbor Group Investment, LLC

Dates of Ownership: 12/29/2021 to Present

Previous Owner: Arbor Professional Center II, LLC,

Dates of Ownership: _____ to 12/29/2021

Type(s) of Business: Office General/Commercial

Date of Original Construction of Site Building(s): 1985

BACKGROUND & USE

What is the current use of the property?

	Hotel/Motel		Industrial/Storage/Warehouse: Type:
	Warehouse (type):		Vacant Land/Farming/Agricultural/Cattle Grazing
x	Office		Multi-Family Residential
	Retail		Other:

What is the intended future use of the property? Office General

Site Tenant History

Year(s)	Tenant / Type of Business
2	DR. Lou, DMD Dental Corporaion
14	LGM Group, Inc. dba Kids Kab
2	Judy Zhang Insurance Agency
1	Kin Mei Lima dba Excelsia Skin Spa
1	Eastgate Real Estate

Please fill in the following information regarding the site utilities, as appropriate and indicate the date service was originally initiated/installed:

Water Provider: California Water Services

Sewer Provider: Cupertino Sanitary District

Electrical Provider: PG&E

Natural Gas Provider: PG&E

Is the property currently used, or previously been used, for an industrial or manufacturing operation, as a gasoline station, a motor repair facility, a commercial printing facility, a dry cleaners, a photo developing laboratory, a junkyard or a landfill, or as a waste treatment, storage, disposal, processing or recycling facility?

___ Yes Type:_____

x No

___ Unknown

Has the facility or the property ever generated, treated, stored, transported or disposed of hazardous waste or hazardous substances other than on an incidental basis? Are waste manifest forms available?

___ Yes Description:_____
_X_ No
___ Unknown

Have any demolition debris, hazardous substances, petroleum products, unidentified waste materials, automotive or industrial batteries, tires, trash or refuse been dumped, buried and/or burned on the property?

___ Yes Description:_____
_X_ No
___ Unknown

TANKS (fuel tanks, oil tanks, etc)

Are there currently, or have there been previously, any underground storage tanks on the property such as gasoline/diesel fuel tanks, waste oil tanks?

___Yes _X_ No ___Unknown

If YES, please provide number, size, age of tanks

Tanks_____ Size_____ Contents_____ Age_____

Tanks_____ Size_____ Contents_____ Age_____

Tanks_____ Size_____ Contents_____ Age_____

Tanks_____ Size_____ Contents_____ Age_____

Has there ever been a reported or unreported release or spill (including failed leak tests) from the tank? (If YES, provide details).

___Yes _X_ No ___Unknown

Are there currently, or have there been previously, any above ground storage tanks on the property?

___Yes _X_ No ___Unknown

If YES, please provide number, size, age of tanks

Tanks_____ Size_____ Contents_____ Age_____

Tanks_____ Size_____ Contents_____ Age_____

Tanks_____ Size_____ Contents_____ Age_____

Tanks_____ Size_____ Contents_____ Age_____

Has there ever been a reported or unreported release or spill (including failed leak tests) from the tank? (If YES, provide details).

___Yes _X_ No ___Unknown

Has there ever been a reported or unreported release or spill from the tank? (If YES, provide details).

___Yes _X_ No ___Unknown

Details:_____

_____

UTILITIES/DISCHARGES

Is the property served, or has the property been served, by a private water well?

___Yes __X__ No ___Unknown

If yes, is groundwater under the property used as a source of drinking water?

___Yes __X__ No ___Unknown

Has the water from the well ever been tested? (If YES, please provide test results)

___Yes __X__ No ___Unknown

Has the well water been identified as contaminated by any governmental agency?

___Yes __X__ No ___Unknown

Are there any groundwater monitoring wells or irrigation wells on the property?

___Yes __X__ No ___Unknown

If Yes, how many____ and when were they installed?_____

Does the property discharge waste water, or storm water into a municipal sanitary sewer system? If Yes, does the facility discharge under an NPDES Permit or Waste Discharge Permit?

___Yes __X__ No ___Unknown Permit Number/Agency:_____

Are there any current or previous sumps used for waste-water collection/treatment on the property?

___Yes __X__ No ___Unknown

Are there any septic systems, dry wells or leach fields on the property?

___Yes __X__ No ___Unknown If Yes, Where?:_____

ENVIRONMENTAL COMPLIANCE

Is there knowledge of environmental liens or governmental notification or involvement relating to past or current use or disposal of hazardous substances?

___Yes __X__ No ___Unknown

Is there any environmental litigation, administrative action or cleanup action involving the property related to a release or threatened release of any hazardous substance or petroleum product?

___Yes __X__ No ___Unknown

Has the property or related facilities or operations ever been the subject of enforcement actions by governmental authorities resulting in penalties of any kind?

___Yes __X__ No ___Unknown

ENVIRONMENTAL CONDITIONS

Has groundwater or soils on the property ever been tested?

___Yes __x__ No ___Unknown

If Yes, provide details:

_____

Have any contaminants been identified which exceed standards or guidelines levels?

___Yes __x__ No ___Unknown

If Yes, provide details:

_____

BUILDING CONDITIONS

What is/are the age of the structure(s)? 39_____.

Have any major renovations been completed and if so, describe type and when completed:

None

Has an asbestos and/or lead-based paint survey been performed on the site structure(s)?

___Yes __x__ No ___Unknown

If Yes, was asbestos containing materials identified?

___Yes ____ No

If Yes, was lead-based paint present identified?

___Yes ____ No

THIS QUESTIONNAIRE WAS COMPLETED BY

Name (Print) Michael (Feng) Xiong

Signature _____

Title Manager

Address 20725 Valley Green Dr, Cupertino, CA 95014

Phone Number 408-797-7259

Date 11/14/2024

Please return the completed questionnaire by email to Ninyo & Moore at the following address:

Luke Swickard, Senior Staff Environmental Scientist
Ninyo & Moore
1401 Halyard Drive, Suite 110
West Sacramento, California 95691
916-373-9858 EX 15403 (office)
530-219-3575 (cell)
lswickard@ninyoandmoore.com

PHASE I ESA/AAI REQUIREMENTS

According to the All Appropriate Inquiry (AAI, 40 CFR 312) requirements and ASTM (E 1527-05) guidance on conducting Phase I Environmental Site Assessments, the "user" of the assessment must provide the following information, if available, to the environmental professional in order to qualify for Landowner Liability Protections (LLPs) offered by the Small Business Liability Relief and Brownfields Revitalization Act of 2001. Please check yes or no and provide any additional information you may have regarding the site. Failure to provide this information could result in a determination that "all appropriate inquiry" is not complete.

(1) Environmental cleanup liens that are filed or recorded against the site (40 CFR 132.25).
Are you aware of any environmental cleanup liens against the property that are filed or recorded under federal, tribal, state, or local law?

☐ Yes ☑ No

If yes, please explain:

(2) Activity and land use limitations that are in place on the site or that have been filed or recorded in a registry (40 CFR 312.26).
Are you aware of any activity use limitations (AULs), such as engineering controls, land use restrictions, or institutional controls that are in place at the site and/or have been filed or recorded in a registry under federal, tribal, state or local law?

☐ Yes ☑ No

If yes, please explain:

(3) Specialized knowledge or experience of the person/department requesting the Phase I ESA and seeking to qualify for the landowner liability protections (40 CFR 312.28).
As the user of this ESA, do you have any specialized knowledge or experience related to the property or adjoining properties? For example, are you involved in the same line of business as the current or former occupants of the property or an adjoining property so that you would have specialized knowledge of the chemicals and processes used by this type of business?

☐ Yes ☑ No

If yes, please explain:

(4) Relationship of the purchase price to the fair market value of the property, if it were not contaminated (40 CFR 312.29).
Does the purchase price offered for this property reasonably reflect the fair market value of the property? If there is a difference between the purchase price and the fair market value, have you considered whether the lower purchase price is because contamination is known or believed to be at the property?

Please discuss: Yes. The purchase price is a reasonable price for entitled land in Cupertino.

(5) Commonly known or reasonably ascertainable information about the property (40 CFR 312.30).
Are you aware of commonly known or reasonably ascertainable information about the property that would help the environmental professional to identify conditions indicative of releases or threatened releases? For example, as user,
(a) Do you know the past uses of the property?
(b) Do you know of specific chemicals that are present or once were present at the property?
(c) Do you know of spills or other chemical releases that have taken place at the property?
(d) Do you know of any environmental cleanups that have taken place or are ongoing at the property?

☐ Yes ☑ No

If yes, please explain:

(6) The degree of obviousness of the presence or likely presence of contamination at the property and the ability to detect the contamination by appropriate investigation (40 CFR 312.31).
As the user of this ESA, based on your knowledge and experience related to the property, are there any obvious indicators that point to the presence or likely presence of contamination at the property?

☐ Yes ☑ No

If yes, please explain:

Joshua Vrotsos	Josh Vrotsos	Nov, 11, 2024
Print Name	Signature	Date

Appendix C -

Environmental Data Resources (EDR) Radius Report

Stevens Creek Boulevard
20111 Stevens Creek Boulevard
Cupertino, CA 95014

Inquiry Number: 7818510.2s
November 11, 2024

The EDR Radius Map™ Report with GeoCheck®

6 Armstrong Road, 4th floor
Shelton, CT 06484
Toll Free: 800.352.0050
www.edrnet.com

TABLE OF CONTENTS

SECTION	PAGE
Executive Summary	**ES1**
Overview Map	**2**
Detail Map	**3**
Map Findings Summary	**4**
Map Findings	**9**
Orphan Summary	**566**
Government Records Searched/Data Currency Tracking	**GR-1**

GEOCHECK ADDENDUM

Physical Setting Source Addendum	**A-1**
Physical Setting Source Summary	**A-2**
Physical Setting Source Map	**A-8**
Physical Setting Source Map Findings	**A-9**
Physical Setting Source Records Searched	**PSGR-1**

Thank you for your business.
Please contact EDR at 1-800-352-0050
with any questions or comments.

Disclaimer - Copyright and Trademark Notice

This Report contains certain information obtained from a variety of public and other sources reasonably available to Environmental Data Resources, LLC. It cannot be concluded from this Report that coverage information for the target and surrounding properties does not exist from other sources. This Report is provided on an "AS IS", "AS AVAILABLE" basis. **NO WARRANTY EXPRESS OR IMPLIED IS MADE WHATSOEVER IN CONNECTION WITH THIS REPORT. ENVIRONMENTAL DATA RESOURCES, LLC AND ITS SUBSIDIARIES, AFFILIATES AND THIRD PARTY SUPPLIERS DISCLAIM ALL WARRANTIES, OF ANY KIND OR NATURE, EXPRESS OR IMPLIED, ARISING OUT OF OR RELATED TO THIS REPORT OR ANY OF THE DATA AND INFORMATION PROVIDED IN THIS REPORT, INCLUDING WITHOUT LIMITATION, ANY WARRANTIES REGARDING ACCURACY, QUALITY, CORRECTNESS, COMPLETENESS, COMPREHENSIVENESS, SUITABILITY, MERCHANTABILITY, FITNESS FOR A PARTICULAR PURPOSE, TITLE, NON-INFRINGEMENT, MISAPPROPRIATION, OR OTHERWISE. ALL RISK IS ASSUMED BY THE USER. IN NO EVENT SHALL ENVIRONMENTAL DATA RESOURCES, LLC OR ITS SUBSIDIARIES, AFFILIATES OR THIRD PARTY SUPPLIERS BE LIABLE TO ANYONE FOR ANY DIRECT, INCIDENTAL, INDIRECT, SPECIAL, CONSEQUENTIAL OR OTHER DAMAGES OF ANY TYPE OR KIND (INCLUDING BUT NOT LIMITED TO LOSS OF PROFITS, LOSS OF USE, OR LOSS OF DATA) INFORMATION PROVIDED IN THIS REPORT.** Any analyses, estimates, ratings, environmental risk levels, or risk codes provided in this Report are provided for illustrative purposes only, and are not intended to provide, nor should they be interpreted as providing any facts regarding, or prediction or forecast of, any environmental risk for any property. Only an assessment performed by a qualified environmental professional can provide findings, opinions or conclusions regarding the environmental risk or conditions in, on or at any property.

Copyright 2024 by Environmental Data Resources, LLC. All rights reserved. Reproduction in any media or format, in whole or in part, of any report or map of Environmental Data Resources, LLC, or its affiliates, is prohibited without prior written permission.

EDR and its logos (including Sanborn and Sanborn Map) are trademarks of Environmental Data Resources, LLC or its affiliates. All other trademarks used herein are the property of their respective owners.

EXECUTIVE SUMMARY

A search of available environmental records was conducted by Environmental Data Resources, Inc (EDR). The report was designed to assist parties seeking to meet the search requirements of EPA's Standards and Practices for All Appropriate Inquiries (40 CFR Part 312), the ASTM Standard Practice for Environmental Site Assessments (E1527 - 21), the ASTM Standard Practice for Environmental Site Assessments for Forestland or Rural Property (E2247 - 16), the ASTM Standard Practice for Limited Environmental Due Diligence: Transaction Screen Process (E1528 - 22) or custom requirements developed for the evaluation of environmental risk associated with a parcel of real estate.

TARGET PROPERTY INFORMATION

ADDRESS

20111 STEVENS CREEK BOULEVARD
CUPERTINO, CA 95014

COORDINATES

Latitude (North):	37.3236180 - 37˚ 19' 25.02''
Longitude (West):	122.0248600 - 122˚ 1' 29.49''
Universal Tranverse Mercator:	Zone 10
UTM X (Meters):	586398.2
UTM Y (Meters):	4131015.2
Elevation:	210 ft. above sea level

USGS TOPOGRAPHIC MAP ASSOCIATED WITH TARGET PROPERTY

Target Property Map:	50005309 CUPERTINO, CA
Version Date:	2021

AERIAL PHOTOGRAPHY IN THIS REPORT

Portions of Photo from:	20200525
Source:	USDA

MAPPED SITES SUMMARY

Target Property Address:
20111 STEVENS CREEK BOULEVARD
CUPERTINO, CA 95014

Click on Map ID to see full detail.

MAP ID	SITE NAME	ADDRESS	DATABASE ACRONYMS	RELATIVE ELEVATION	DIST (ft. & mi.) DIRECTION
A1	TRANS-CONTINENTAL RE	20111 STEVENS CREEK	RCRA NonGen / NLR		TP
A2	TRANS-CONTINENTAL RE	20111 STEVENS CREEK	FINDS		TP
A3	TRANS-CONTINENTAL RE	20111 STEVENS CREEK	ECHO		TP
A4	DALVIR PANNU DDS INC	20111 STEVENS CREEK	HWTS, HAZNET		TP
B5	ARTS DRY CLG LDRY DR	20021 STEVENS CREEK	EDR Hist Cleaner	Lower	18, 0.003, ESE
C6	HALLER LUMBER	20195 STEVENS CREEK	UST FINDER RELEASE	Higher	214, 0.041, West
C7	HALLER LUMBER	20195 STEVENS CREEK	LUST, HIST LUST, Cortese, HIST CORTESE, CERS	Higher	214, 0.041, West
D8	PAGEBOY CLEANER	10080 N BLANEY AVE	EDR Hist Cleaner	Lower	242, 0.046, ENE
E9	JIM NAPPO	10124 RANDY LANE	RCRA NonGen / NLR, E MANIFEST	Higher	250, 0.047, NNW
D10	ALEX DEMARCO	10129 N BLANEY AVE	RCRA NonGen / NLR	Lower	254, 0.048, NE
B11	PAGEBOY CLEANERS	19995 STEVENS CREEK	EDR Hist Cleaner	Lower	256, 0.048, ESE
B12	DIAMOND QUALITY PRIN	19993 STEVENS CREEK	RCRA-SQG, FINDS, ECHO, HWTS, HAZNET	Lower	268, 0.051, ESE
B13	DIAMOND QUALITY PRIN	19993 STEVENS CREEK	CUPA Listings	Lower	268, 0.051, ESE
14	ROBERT JOYCE	10137 MYER PLACE	RCRA NonGen / NLR, E MANIFEST	Lower	292, 0.055, NNE
F15	SONGCOS SHELL	19990 STEVENS CREEK	EDR Hist Auto	Lower	349, 0.066, ESE
F16	SHELL	19990 STEVENS CREEK	LUST, HIST LUST, Cortese, HIST CORTESE	Lower	349, 0.066, ESE
F17	STEVENS CREEK GAS	19990 STEVENS CREEK	UST	Lower	349, 0.066, ESE
F18	STEVENS CREEK GAS	19990 STEVENS CREEK	CERS TANKS, CUPA Listings, EMI, HWTS, HAZNET, CERS	Lower	349, 0.066, ESE
F19	USA PETROLEUM COMPAN	19990 STEVENS CREEK	LUST, HIST UST, Cortese, Notify 65, CERS	Lower	349, 0.066, ESE
F20	SONGCO'S SHELL	19990 STEVENS CREEK	CUPA Listings, HAZNET	Lower	349, 0.066, ESE
F21	SONGCO SHELL	19990 STEVENS CREEK	SWEEPS UST, CA FID UST	Lower	349, 0.066, ESE
F22	STEVENS CREEK GAS	19990 STEVENS CREEK	UST FINDER	Lower	349, 0.066, ESE
F23	SHELL	19990 STEVENS CREEK	UST FINDER RELEASE	Lower	349, 0.066, ESE
F24	SHELL SERVICE STATIO	19990 STEVENS CREEK	RCRA-SQG, LUST, FINDS, ECHO, HWTS, HAZNET, CERS	Lower	349, 0.066, ESE
F25	SONGCO SHELL	19990 STEVENS CREEK	UST	Lower	349, 0.066, ESE
F26	STEVENS CREEK GAS	19990 STEVENS CREEK	RCRA NonGen / NLR, E MANIFEST	Lower	349, 0.066, ESE
F27	USA PETROLEUM COMPAN	19990 STEVENS CREEK	HIST UST	Lower	349, 0.066, ESE
F28	SHELL	19990 STEVENS CREEK	UST FINDER RELEASE	Lower	349, 0.066, ESE
D29	RAM SANKARAN	19984 WHEATON DRIVE	RCRA NonGen / NLR, E MANIFEST	Lower	369, 0.070, ENE
F30	PAGEBOY CLEANERS	10071 S BLANEY AVE	EDR Hist Cleaner	Lower	411, 0.078, SE
C31	CUPERTINO SALES & SE	20235 STEVENS CREEK	CUPA Listings	Higher	420, 0.080, West
C32	CUPERTINO MERCEDES S	20235 STEVENS CREEK	RCRA-SQG, FINDS, ECHO	Higher	420, 0.080, West
33	N&K CLEANERS	10100 TORRE AVE APT	EDR Hist Cleaner	Higher	434, 0.082, SSW
E34	INDY SEN	10168 RANDY LANE	RCRA NonGen / NLR, E MANIFEST	Higher	464, 0.088, NNW
E35	INDY SEN	10168 RANDY LN	RCRA NonGen / NLR, E MANIFEST	Higher	464, 0.088, NNW
E36	JOES TRACTOR SERVICE	10193 RANDY LN	RCRA NonGen / NLR	Higher	491, 0.093, NNW
37	PATRICIA RUBINO	20178 CAMARDA COURT	RCRA NonGen / NLR, E MANIFEST	Higher	584, 0.111, NNW
G38	JUNLING YEN	10132 BILICH PLACE	RCRA NonGen / NLR, E MANIFEST	Lower	592, 0.112, ENE
H39	CUPERTINO FIRE STATI	20215 STEVENS CREEK	UST	Higher	647, 0.123, WSW

MAPPED SITES SUMMARY

Target Property Address:
20111 STEVENS CREEK BOULEVARD
CUPERTINO, CA 95014

Click on Map ID to see full detail.

MAP ID	SITE NAME	ADDRESS	DATABASE ACRONYMS	RELATIVE ELEVATION	DIST (ft. & mi.) DIRECTION
H40	CUPERTINO FIRE STATI	20215 STEVENS CREEK	UST FINDER	Higher	647, 0.123, WSW
H41	CUPERTINO FIRE STATI	20215 STEVENS CREEK	SEMS	Higher	647, 0.123, WSW
H42	CUPERTINO FIRE STATI	20215 STEVENS CREEK	LUST, CERS	Higher	647, 0.123, WSW
H43	SANTA CLARA COUNTY F	20215 STEVENS CREEK	RCRA NonGen / NLR	Higher	647, 0.123, WSW
H44	CUPERTINO FIRE STATI	20215 STEVENS CREEK	Cortese, HWTS, HAZNET	Higher	647, 0.123, WSW
H45	CUPERTINO FIRE STATI	20215 STEVENS CREEK	UST FINDER RELEASE	Higher	647, 0.123, WSW
H46	SANTA CLARA COUNTY C	20215 STEVENS CREEK	RCRA NonGen / NLR, E MANIFEST	Higher	647, 0.123, WSW
H47	CUPERTINO FIRE STATI	20215 STEVENS CREEK	LUST, HIST LUST, SWEEPS UST	Higher	647, 0.123, WSW
I48	3M COMPANY	19925 STEVENS CREEK	RCRA NonGen / NLR	Lower	692, 0.131, East
I49	AHERN RENTALS	19900 STEVENS CREEK	RCRA NonGen / NLR, E MANIFEST	Lower	708, 0.134, ESE
J50	THE O'NEILL LIVING T	20257 VISTA COURT	RCRA NonGen / NLR	Higher	746, 0.141, NW
J51	BRIDGET DIMAM BRO	20255 VISTA DRIVE	RCRA NonGen / NLR, E MANIFEST	Higher	746, 0.141, NW
J52	JONATHAN HSU	20264 VISTA CT	RCRA NonGen / NLR	Higher	751, 0.142, WNW
J53	ALLEN YU	10191 VISTA DRIVE	RCRA NonGen / NLR, E MANIFEST	Higher	828, 0.157, NW
G54	MANFRED GUTMAN	10144 RIEDEL PL	RCRA NonGen / NLR, E MANIFEST	Lower	865, 0.164, ENE
K55	STEVENS CREEK QUARRY		MINES MRDS	Higher	873, 0.165, SW
L56	BILTMORE RENO	10159 S BLANEY AVE,	RCRA NonGen / NLR	Higher	892, 0.169, SSE
L57	LAKE BILTMORE APARTM	10159 S BLANEY AVE,	RCRA NonGen / NLR, E MANIFEST	Higher	892, 0.169, SSE
L58	BILTMORE RENO	1900 S NORFOLK ST, S	RCRA NonGen / NLR, E MANIFEST	Higher	892, 0.169, SSE
L59	THE BILTMORE	10159 S BLANEY AVE	RCRA NonGen / NLR, E MANIFEST	Higher	892, 0.169, SSE
L60	BILTMORE APARTMENTS	10159 S BLANEY AVE U	RCRA NonGen / NLR	Higher	892, 0.169, SSE
L61	LAKE BILTMORE APARTM	10159 S BLANEY AVE	RCRA NonGen / NLR	Higher	892, 0.169, SSE
L62	BILTMORE	10159 S BLANEY AVE	RCRA NonGen / NLR, E MANIFEST	Higher	892, 0.169, SSE
L63	LAKE BILTMORE APARTM	10159 S. BLANEY AVEN	RCRA NonGen / NLR, E MANIFEST	Higher	892, 0.169, SSE
L64	THE BILTMORE APARTME	10159 S. BLANEY AVEN	RCRA NonGen / NLR	Higher	892, 0.169, SSE
L65	LAKE BILTMORE APARTM	10159 S BLANEY AVE	RCRA NonGen / NLR, E MANIFEST	Higher	892, 0.169, SSE
L66	THE BILTMORE APARTME	10159 S BLANEY AVE	RCRA NonGen / NLR, E MANIFEST	Higher	892, 0.169, SSE
L67	LAKE BILTMORE APARTM	S. BLANEY AVENUE	RCRA NonGen / NLR, E MANIFEST	Higher	892, 0.169, SSE
L68	BILTMORE APARTMENTS	10159 S BLANEY AVE.	RCRA NonGen / NLR, E MANIFEST	Higher	892, 0.169, SSE
69	JING CHEN	10164 RIEDEL PLACE	RCRA NonGen / NLR, E MANIFEST	Lower	896, 0.170, ENE
M70	CUPERTINO UNIFIED SC	10301 VISTA DR	UST FINDER RELEASE	Higher	930, 0.176, NNW
M71	CUPERTINO UNION SCHO	10301 VISTA DR	RCRA-LQG, E MANIFEST	Higher	930, 0.176, NNW
M72	CUPERTINO UNIFIED SC	10301 10301 VISTA DR	LUST	Higher	930, 0.176, NNW
M73	CUPERTINO UNION SCHO	10301 VISTA DR	RCRA-LQG	Higher	930, 0.176, NNW
M74	CUPERTINO UNIFIED SC	10301 VISTA DR	LUST, CPS-SLIC, HIST LUST, CERS HAZ WASTE, SWEEPS...	Higher	930, 0.176, NNW
K75	APPLE, INC. (CITY CE	20330 STEVENS CREEK	RCRA NonGen / NLR, E MANIFEST	Higher	964, 0.183, SW
K76	APPLE COMPUTER	20330 STEVENS CREEK	RCRA NonGen / NLR, FINDS, ECHO	Higher	964, 0.183, SW
77	INGRID HSIA	19937 TWILIGHT COURT	RCRA NonGen / NLR	Lower	986, 0.187, NE
78	FORTES, REGINA	10246 WILL COURT	RCRA NonGen / NLR, E MANIFEST	Higher	1041, 0.197, NW

MAPPED SITES SUMMARY

Target Property Address:
20111 STEVENS CREEK BOULEVARD
CUPERTINO, CA 95014

Click on Map ID to see full detail.

MAP ID	SITE NAME	ADDRESS	DATABASE ACRONYMS	RELATIVE ELEVATION	DIST (ft. & mi.) DIRECTION
N79	GRACE KIM	10203 PARISH PLACE	RCRA NonGen / NLR	Higher	1087, 0.206, WNW
N80	KIM, GRACE	10203 PARISH PLACE	RCRA NonGen / NLR, E MANIFEST	Higher	1087, 0.206, WNW
81	ALPA SANGHAVI	10136 MCLAREN PLACE	RCRA NonGen / NLR, E MANIFEST	Lower	1093, 0.207, ENE
O82	THEODORE A FLOOR DDS	10055 N PORTAL AV 10	CERS HAZ WASTE, CUPA Listings	Lower	1198, 0.227, East
O83	ROBERT F HARLEY DDS	10055 N PORTAL AV 13	CUPA Listings	Lower	1198, 0.227, East
O84	DONALD P ARALDI DDS	10055 N PORTAL AV 10	CUPA Listings	Lower	1198, 0.227, East
O85	MICHAEL SCHUCK DDS	10055 N PORTAL AV 10	CUPA Listings	Lower	1198, 0.227, East
P86	LINOTEXT AMERICA INC	20401 STEVENS CREEK	CUPA Listings	Higher	1221, 0.231, West
P87	APPLE COMPUTER INC	20405 STEVENS CREEK	RCRA NonGen / NLR, FINDS, ECHO, HWTS, HAZNET	Higher	1221, 0.231, West
P88	DRYCLEAN-PRO	20379 STEVENS CREEK	CERS HAZ WASTE, CUPA Listings, DRYCLEANERS, HIST...	Higher	1221, 0.231, West
P89	VICKY TSAI DBA DRYCL	20379 STEVENS CREEK	RCRA NonGen / NLR	Higher	1221, 0.231, West
Q90	SHOTARO WATANABE	10325 NORTH BLANEY A	RCRA NonGen / NLR, E MANIFEST	Higher	1230, 0.233, NNE
91	SANTA CLARA COUNTY H	10120 N DE ANZA BLVD	RCRA NonGen / NLR	Higher	1243, 0.235, West
92	ANATHAKRISHNA RAMESH	10177 N PORTAL AVE	RCRA NonGen / NLR, E MANIFEST	Lower	1267, 0.240, ENE
Q93	WEI LUO	10340 PLUM TREE LANE	RCRA NonGen / NLR, E MANIFEST	Higher	1296, 0.245, North
Q94	COLSON FAMILY TRUST	10312 N. BLANEY DR.	RCRA NonGen / NLR	Lower	1307, 0.248, NNE
P95	CUPERTINO CITY CENTE	20430 STEVENS CREEK	UST FINDER RELEASE	Higher	1316, 0.249, WSW
P96	CUPERTINO CITY CENTE	20430 STEVENS CREEK	LUST, HIST LUST, Cortese, HIST CORTESE, CERS	Higher	1316, 0.249, WSW
R97	TEXACO	10002 DE ANZA BLVD	LUST, HIST LUST, Cortese, HIST CORTESE, CERS	Higher	1686, 0.319, West
98	19720 STEVENS CREEK	19720 STEVENS CREEK	CPS-SLIC, CUPA Listings	Lower	1764, 0.334, East
R99	TEXACO	10002 DE ANZA BLVD	UST FINDER RELEASE	Higher	1868, 0.354, West
S100	CUPERTINO CLEAN SCEN	10165 DE ANZA BOULEV	UST FINDER RELEASE	Higher	2014, 0.381, WNW
T101	CHEVRON #9-5954	10023 S DE ANZA BLVD	UST FINDER RELEASE	Higher	2023, 0.383, West
T102	CHEVRON #9-5954	10023 S DE ANZA BLVD	LUST, HIST LUST, CERS HAZ WASTE, SWEEPS UST, CERS..	Higher	2023, 0.383, West
T103	CHEVRON	10023 DE ANZA	HIST LUST, HIST CORTESE	Higher	2037, 0.386, West
S104	CUPERTINO CLEAN SCEN	10165 DE ANZA BLVD	LUST, HIST LUST, SWEEPS UST, CA FID UST, Cortese,...	Higher	2075, 0.393, WNW
U105	SEARS ROEBUCK & CO	10101 WOLFE RD	RCRA-SQG, LUST, HIST LUST, SWEEPS UST, HIST UST,...	Lower	2341, 0.443, East
U106	SEARS, #1468	10101 N WOLFE RD	LUST, HIST UST, FINDS, ECHO, CERS	Lower	2341, 0.443, East
U107	SEARS AUTOMOTIVE CEN	10101 N WOLFE RD	UST FINDER RELEASE	Lower	2341, 0.443, East
108	APPLE COMPUTER INC	10500 DE ANZA	HIST CORTESE	Higher	2373, 0.449, NW
V109		10123 NORTH WOLFE RD	CHMIRS, HIST CORTESE	Lower	2436, 0.461, ENE
V110	ICE CAPADES CHALET	10123 N WOLFE RD	CPS-SLIC, HWTS	Lower	2436, 0.461, ENE
V111	ICE CENTER ENTERPRIS	10123 N WOLFE RD	CPS-SLIC, HWTS, HAZNET, CERS	Lower	2436, 0.461, ENE
W112	APPLE COMPUTER	10500 N DE ANZA BLVD	UST FINDER RELEASE	Higher	2515, 0.476, NW
W113	FOUR-PHASE SYSTEMS	10500 N DE ANZA BLVD	LUST, HIST UST	Higher	2515, 0.476, NW
W114	APPLE INC	10500 N DE ANZA BLVD	LUST, HIST LUST, RCRA NonGen / NLR, FINDS, ECHO,...	Higher	2515, 0.476, NW
115	APPLE INC	20400 MARIANI AVENUE	RCRA-LQG, CPS-SLIC, BROWNFIELDS, FINDS, ECHO, EMI,...	Higher	2518, 0.477, NNW
116	ONE HOUR CLEANERS BY	10045 E ESTATES DR	RCRA-LQG, CPS-SLIC, FINDS, DRYCLEANERS, HWTS,...	Lower	2526, 0.478, East
X117	MOTOROLA FOUR PHASE	10700 N DE ANZA BLVD	CORRACTS, RCRA-TSDF, RCRA-SQG, FINDS, ECHO	Higher	3375, 0.639, NW

MAPPED SITES SUMMARY

Target Property Address:
20111 STEVENS CREEK BOULEVARD
CUPERTINO, CA 95014

Click on Map ID to see full detail.

MAP ID	SITE NAME	ADDRESS	DATABASE ACRONYMS	RELATIVE ELEVATION	DIST (ft. & mi.) DIRECTION
X118	FOUR-PHASE SYSTEMS I	10700 N DE ANZA BLVD	HIST UST, HWP, CERS	Higher	3375, 0.639, NW
X119	FOUR-PHASE SYSTEMS I	10700 N DE ANZA BLVD	ENVIROSTOR	Higher	3375, 0.639, NW
120	ANDERSON OF CUPERTIN	20955 STEVENS CREEK	ENVIROSTOR, LUST, HIST LUST, SWEEPS UST, Cortese,...	Higher	4131, 0.782, West
121	DELIA'S CLEANERS	7335 BOLINGER ROAD	ENVIROSTOR, VCP	Higher	4531, 0.858, SSW
122	SEDGWICK ELEMENTARY	10480 FINCH AVENUE	ENVIROSTOR, LUST, HIST LUST, SCH, Cortese, HIST...	Lower	4883, 0.925, ESE
123	CUPERTINO VILLAGE CL	10989 NORTH WOLFE RO	ENVIROSTOR, VCP, CERS	Lower	5157, 0.977, NNE

EXECUTIVE SUMMARY

TARGET PROPERTY SEARCH RESULTS

The target property was identified in the following records. For more information on this property see page 9 of the attached EDR Radius Map report:

Site	Database(s)	EPA ID
TRANS-CONTINENTAL RE 20111 STEVENS CREEK CUPERTINO, CA 95014	RCRA NonGen / NLR EPA ID:: CAC003278149	CAC003278149
TRANS-CONTINENTAL RE 20111 STEVENS CREEK CUPERTINO, CA 95014	FINDS Registry ID:: 110071689321	N/A
TRANS-CONTINENTAL RE 20111 STEVENS CREEK CUPERTINO, CA 95014	ECHO Registry ID: 110071689321	N/A
DALVIR PANNU DDS INC 20111 STEVENS CREEK CUPERTINO, CA 95014	HWTS HAZNET GEPAID: CAL000360779	N/A

DATABASES WITH NO MAPPED SITES

No mapped sites were found in EDR's search of available ("reasonably ascertainable ") government records either on the target property or within the search radius around the target property for the following databases:

STANDARD ENVIRONMENTAL RECORDS

Lists of Federal NPL (Superfund) sites

NPL..... National Priority List
Proposed NPL..... Proposed National Priority List Sites
NPL LIENS..... Federal Superfund Liens

Lists of Federal Delisted NPL sites

Delisted NPL..... National Priority List Deletions

Lists of Federal sites subject to CERCLA removals and CERCLA orders

FEDERAL FACILITY..... Federal Facility Site Information listing

EXECUTIVE SUMMARY

Lists of Federal CERCLA sites with NFRAP

SEMS-ARCHIVE..... Superfund Enterprise Management System Archive

Lists of Federal RCRA TSD facilities

RCRA-TSDF..... RCRA - Treatment, Storage and Disposal

Lists of Federal RCRA generators

RCRA-VSQG..... RCRA - Very Small Quantity Generators (Formerly Conditionally Exempt Small Quantity Generators)

Federal institutional controls / engineering controls registries

LUCIS..... Land Use Control Information System
US ENG CONTROLS..... Engineering Controls Sites List
US INST CONTROLS..... Institutional Controls Sites List

Federal ERNS list

ERNS..... Emergency Response Notification System

Lists of state- and tribal (Superfund) equivalent sites

RESPONSE..... State Response Sites

Lists of state and tribal landfills and solid waste disposal facilities

SWF/LF..... Solid Waste Information System

Lists of state and tribal leaking storage tanks

INDIAN LUST..... Leaking Underground Storage Tanks on Indian Land

Lists of state and tribal registered storage tanks

FEMA UST..... Underground Storage Tank Listing
AST..... Aboveground Petroleum Storage Tank Facilities
INDIAN UST..... Underground Storage Tanks on Indian Land

Lists of state and tribal voluntary cleanup sites

INDIAN VCP..... Voluntary Cleanup Priority Listing
VCP..... Voluntary Cleanup Program Properties

ADDITIONAL ENVIRONMENTAL RECORDS

Local Brownfield lists

US BROWNFIELDS..... A Listing of Brownfields Sites

Local Lists of Landfill / Solid Waste Disposal Sites

WMUDS/SWAT..... Waste Management Unit Database

SWRCY	Recycler Database
HAULERS	Registered Waste Tire Haulers Listing
INDIAN ODI	Report on the Status of Open Dumps on Indian Lands
ODI	Open Dump Inventory
DEBRIS REGION 9	Torres Martinez Reservation Illegal Dump Site Locations
IHS OPEN DUMPS	Open Dumps on Indian Land

Local Lists of Hazardous waste / Contaminated Sites

US HIST CDL	Delisted National Clandestine Laboratory Register
HIST Cal-Sites	Historical Calsites Database
SCH	School Property Evaluation Program
CDL	Clandestine Drug Labs
Toxic Pits	Toxic Pits Cleanup Act Sites
US CDL	National Clandestine Laboratory Register

Local Land Records

LIENS	Environmental Liens Listing
LIENS 2	CERCLA Lien Information
DEED	Deed Restriction Listing

Records of Emergency Release Reports

HMIRS	Hazardous Materials Information Reporting System
CHMIRS	California Hazardous Material Incident Report System
LDS	Land Disposal Sites Listing
MCS	Military Cleanup Sites Listing
SPILLS 90	SPILLS 90 data from FirstSearch

Other Ascertainable Records

FUDS	Formerly Used Defense Sites
DOD	Department of Defense Sites
SCRD DRYCLEANERS	State Coalition for Remediation of Drycleaners Listing
US FIN ASSUR	Financial Assurance Information
EPA WATCH LIST	EPA WATCH LIST
2020 COR ACTION	2020 Corrective Action Program List
TSCA	Toxic Substances Control Act
TRIS	Toxic Chemical Release Inventory System
SSTS	Section 7 Tracking Systems
ROD	Records Of Decision
RMP	Risk Management Plans
RAATS	RCRA Administrative Action Tracking System
PRP	Potentially Responsible Parties
PADS	PCB Activity Database System
ICIS	Integrated Compliance Information System
FTTS	FIFRA/ TSCA Tracking System - FIFRA (Federal Insecticide, Fungicide, & Rodenticide Act)/TSCA (Toxic Substances Control Act)
MLTS	Material Licensing Tracking System
COAL ASH DOE	Steam-Electric Plant Operation Data
COAL ASH EPA	Coal Combustion Residues Surface Impoundments List
PCB TRANSFORMER	PCB Transformer Registration Database
RADINFO	Radiation Information Database
HIST FTTS	FIFRA/TSCA Tracking System Administrative Case Listing

EXECUTIVE SUMMARY

DOT OPS	Incident and Accident Data
CONSENT	Superfund (CERCLA) Consent Decrees
INDIAN RESERV	Indian Reservations
FUSRAP	Formerly Utilized Sites Remedial Action Program
UMTRA	Uranium Mill Tailings Sites
LEAD SMELTERS	Lead Smelter Sites
US AIRS	Aerometric Information Retrieval System Facility Subsystem
US MINES	Mines Master Index File
ABANDONED MINES	Abandoned Mines
UXO	Unexploded Ordnance Sites
DOCKET HWC	Hazardous Waste Compliance Docket Listing
FUELS PROGRAM	EPA Fuels Program Registered Listing
PFAS NPL	Superfund Sites with PFAS Detections Information
PFAS FEDERAL SITES	Federal Sites PFAS Information
PFAS TRIS	List of PFAS Added to the TRI
PFAS TSCA	PFAS Manufacture and Imports Information
PFAS RCRA MANIFEST	PFAS Transfers Identified In the RCRA Database Listing
PFAS ATSDR	PFAS Contamination Site Location Listing
PFAS WQP	Ambient Environmental Sampling for PFAS
PFAS NPDES	Clean Water Act Discharge Monitoring Information
PFAS PROJECT	NORTHEASTERN UNIVERSITY PFAS PROJECT
PFAS ECHO	Facilities in Industries that May Be Handling PFAS Listing
PFAS ECHO FIRE TRAIN	Facilities in Industries that May Be Handling PFAS Listing
PFAS PT 139 AIRPORT	All Certified Part 139 Airports PFAS Information Listing
AQUEOUS FOAM NRC	Aqueous Foam Related Incidents Listing
BIOSOLIDS	ICIS-NPDES Biosolids Facility Data
PFAS	PFAS Investigation Site Location Listing
AQUEOUS FOAM	Former Fire Training Facility Assessments Listing
CA BOND EXP. PLAN	Bond Expenditure Plan
CHROME PLATING	Chrome Plating Facilities Listing
EMI	Emissions Inventory Data
ENF	Enforcement Action Listing
Financial Assurance	Financial Assurance Information Listing
ICE	Inspection, Compliance and Enforcement
HWT	Registered Hazardous Waste Transporter Database
MINES	Mines Site Location Listing
MWMP	Medical Waste Management Program Listing
NPDES	NPDES Permits Listing
PEST LIC	Pesticide Regulation Licenses Listing
PROC	Certified Processors Database
HAZMAT	Hazardous Material Facilities
UIC	UIC Listing
UIC GEO	UIC GEO (GEOTRACKER)
WASTEWATER PITS	Oil Wastewater Pits Listing
WDS	Waste Discharge System
WIP	Well Investigation Program Case List
MILITARY PRIV SITES	MILITARY PRIV SITES (GEOTRACKER)
PROJECT	PROJECT (GEOTRACKER)
WDR	Waste Discharge Requirements Listing
CIWQS	California Integrated Water Quality System
CERS	CERS
NON-CASE INFO	NON-CASE INFO (GEOTRACKER)
OTHER OIL GAS	OTHER OIL & GAS (GEOTRACKER)
PROD WATER PONDS	PROD WATER PONDS (GEOTRACKER)
SAMPLING POINT	SAMPLING POINT (GEOTRACKER)

EXECUTIVE SUMMARY

WELL STIM PROJ..... Well Stimulation Project (GEOTRACKER)

EDR HIGH RISK HISTORICAL RECORDS

EDR Exclusive Records

EDR MGP..... EDR Proprietary Manufactured Gas Plants

EDR RECOVERED GOVERNMENT ARCHIVES

Exclusive Recovered Govt. Archives

RGA LF..... Recovered Government Archive Solid Waste Facilities List
RGA LUST..... Recovered Government Archive Leaking Underground Storage Tank

SURROUNDING SITES: SEARCH RESULTS

Surrounding sites were identified in the following databases.

Elevations have been determined from the USGS Digital Elevation Model and should be evaluated on a relative (not an absolute) basis. Relative elevation information between sites of close proximity should be field verified. Sites with an elevation equal to or higher than the target property have been differentiated below from sites with an elevation lower than the target property.
Page numbers and map identification numbers refer to the EDR Radius Map report where detailed data on individual sites can be reviewed.

Sites listed in ***bold italics*** are in multiple databases.

Unmappable (orphan) sites are not considered in the foregoing analysis.

STANDARD ENVIRONMENTAL RECORDS

Lists of Federal sites subject to CERCLA removals and CERCLA orders

SEMS: SEMS (Superfund Enterprise Management System) tracks hazardous waste sites, potentially hazardous waste sites, and remedial activities performed in support of EPA's Superfund Program across the United States. The list was formerly know as CERCLIS, renamed to SEMS by the EPA in 2015. The list contains data on potentially hazardous waste sites that have been reported to the USEPA by states, municipalities, private companies and private persons, pursuant to Section 103 of the Comprehensive Environmental Response, Compensation, and Liability Act (CERCLA). This dataset also contains sites which are either proposed to or on the National Priorities List (NPL) and the sites which are in the screening and assessment phase for possible inclusion on the NPL.

A review of the SEMS list, as provided by EDR, and dated 09/25/2024 has revealed that there is 1 SEMS site within approximately 0.5 miles of the target property.

Equal/Higher Elevation	Address	Direction / Distance	Map ID	Page
CUPERTINO FIRE STATI Site ID: 0908415 EPA Id: CAN000908415	20215 STEVENS CREEK	WSW 0 - 1/8 (0.123 mi.)	H41	128

EXECUTIVE SUMMARY

Lists of Federal RCRA facilities undergoing Corrective Action

CORRACTS: CORRACTS is a list of handlers with RCRA Corrective Action Activity. This report shows which nationally-defined corrective action core events have occurred for every handler that has had corrective action activity.

A review of the CORRACTS list, as provided by EDR, and dated 06/03/2024 has revealed that there is 1 CORRACTS site within approximately 1 mile of the target property.

Equal/Higher Elevation	Address	Direction / Distance	Map ID	Page
MOTOROLA FOUR PHASE EPA ID:: CAD990794158	***10700 N DE ANZA BLVD***	***NW 1/2 - 1 (0.639 mi.)***	***X117***	***500***

Lists of Federal RCRA generators

RCRA-LQG: RCRAInfo is EPA's comprehensive information system, providing access to data supporting the Resource Conservation and Recovery Act (RCRA) of 1976 and the Hazardous and Solid Waste Amendments (HSWA) of 1984. The database includes selective information on sites which generate, transport, store, treat and/or dispose of hazardous waste as defined by the Resource Conservation and Recovery Act (RCRA). Large quantity generators (LQGs) generate over 1,000 kilograms (kg) of hazardous waste, or over 1 kg of acutely hazardous waste per month.

A review of the RCRA-LQG list, as provided by EDR, and dated 06/03/2024 has revealed that there are 2 RCRA-LQG sites within approximately 0.25 miles of the target property.

Equal/Higher Elevation	Address	Direction / Distance	Map ID	Page
CUPERTINO UNION SCHO EPA ID:: CAL000036587	***10301 VISTA DR***	***NNW 1/8 - 1/4 (0.176 mi.)***	***M71***	***267***
CUPERTINO UNION SCHO EPA ID:: CAR000200865	10301 VISTA DR	NNW 1/8 - 1/4 (0.176 mi.)	M73	273

RCRA-SQG: RCRAInfo is EPA's comprehensive information system, providing access to data supporting the Resource Conservation and Recovery Act (RCRA) of 1976 and the Hazardous and Solid Waste Amendments (HSWA) of 1984. The database includes selective information on sites which generate, transport, store, treat and/or dispose of hazardous waste as defined by the Resource Conservation and Recovery Act (RCRA). Small quantity generators (SQGs) generate between 100 kg and 1,000 kg of hazardous waste per month.

A review of the RCRA-SQG list, as provided by EDR, and dated 06/03/2024 has revealed that there are 3 RCRA-SQG sites within approximately 0.25 miles of the target property.

Equal/Higher Elevation	Address	Direction / Distance	Map ID	Page
CUPERTINO MERCEDES S EPA ID:: CAD981433659	***20235 STEVENS CREEK***	***W 0 - 1/8 (0.080 mi.)***	***C32***	***104***

Lower Elevation	Address	Direction / Distance	Map ID	Page
DIAMOND QUALITY PRIN EPA ID:: CAD983645490	***19993 STEVENS CREEK***	***ESE 0 - 1/8 (0.051 mi.)***	***B12***	***28***
SHELL SERVICE STATIO	***19990 STEVENS CREEK***	***ESE 0 - 1/8 (0.066 mi.)***	***F24***	***83***

EPA ID:: CAR000098723

Lists of state- and tribal hazardous waste facilities

ENVIROSTOR: The Department of Toxic Substances Control's (DTSC's) Site Mitigation and Brownfields Reuse Program's (SMBRP's) EnviroStor database identifes sites that have known contamination or sites for which there may be reasons to investigate further. The database includes the following site types: Federal Superfund sites (National Priorities List (NPL)); State Response, including Military Facilities and State Superfund; Voluntary Cleanup; and School sites. EnviroStor provides similar information to the information that was available in CalSites, and provides additional site information, including, but not limited to, identification of formerly-contaminated properties that have been released for reuse, properties where environmental deed restrictions have been recorded to prevent inappropriate land uses, and risk characterization information that is used to assess potential impacts to public health and the environment at contaminated sites.

A review of the ENVIROSTOR list, as provided by EDR, and dated 07/22/2024 has revealed that there are 5 ENVIROSTOR sites within approximately 1 mile of the target property.

Equal/Higher Elevation	Address	Direction / Distance	Map ID	Page
FOUR-PHASE SYSTEMS I Facility Id: 80001514 Status: No Action Required	10700 N DE ANZA BLVD	NW 1/2 - 1 (0.639 mi.)	X119	510
ANDERSON OF CUPERTIN Facility Id: 60001047 Status: Refer: 1248 Local Agency	***20955 STEVENS CREEK***	***W 1/2 - 1 (0.782 mi.)***	***120***	***513***
DELIA'S CLEANERS Facility Id: 60000349 Status: Active	***7335 BOLINGER ROAD***	***SSW 1/2 - 1 (0.858 mi.)***	***121***	***518***

Lower Elevation	Address	Direction / Distance	Map ID	Page
SEDGWICK ELEMENTARY Facility Id: 60002143 Status: Certified	***10480 FINCH AVENUE***	***ESE 1/2 - 1 (0.925 mi.)***	***122***	***530***
CUPERTINO VILLAGE CL Facility Id: 60000385 Status: Active	***10989 NORTH WOLFE RO***	***NNE 1/2 - 1 (0.977 mi.)***	***123***	***541***

Lists of state and tribal leaking storage tanks

LUST: Leaking Underground Storage Tank (LUST) Sites included in GeoTracker. GeoTracker is the Water Boards data management system for sites that impact, or have the potential to impact, water quality in California, with emphasis on groundwater.

A review of the LUST list, as provided by EDR, has revealed that there are 16 LUST sites within approximately 0.5 miles of the target property.

Equal/Higher Elevation	Address	Direction / Distance	Map ID	Page
HALLER LUMBER Database: LUST REG 2, Date of Government Version: 09/30/2004 Database: LUST SANTA CLARA, Date of Government Version: 03/03/2014 Database: LUST, Date of Government Version: 08/28/2024	***20195 STEVENS CREEK***	***W 0 - 1/8 (0.041 mi.)***	***C7***	***18***

Status: Completed - Case Closed
Facility Status: Case Closed
Date Closed: 07/02/1991
Global Id: T0608500705
SCVWD ID: 07S2W13H01F
date9: 7/2/1991

CUPERTINO FIRE STATI ***20215 STEVENS CREEK*** ***WSW 0 - 1/8 (0.123 mi.)*** ***H42*** ***129***
Database: LUST SANTA CLARA, Date of Government Version: 03/03/2014
Database: LUST, Date of Government Version: 08/28/2024
Status: Completed - Case Closed
Date Closed: 05/16/2002
Global Id: T0608568663
SCVWD ID: 07S2W13J01F

CUPERTINO FIRE STATI ***20215 STEVENS CREEK*** ***WSW 0 - 1/8 (0.123 mi.)*** ***H47*** ***142***
Database: LUST REG 2, Date of Government Version: 09/30/2004
Facility Status: Case Closed
date9: 5/16/2002

CUPERTINO UNIFIED SC 10301 10301 VISTA DR NNW 1/8 - 1/4 (0.176 mi.) M72 273
Database: LUST SANTA CLARA, Date of Government Version: 03/03/2014
Date Closed: 04/14/2000
SCVWD ID: 07S2W13H02F

CUPERTINO UNIFIED SC ***10301 VISTA DR*** ***NNW 1/8 - 1/4 (0.176 mi.)*** ***M74*** ***277***
Database: LUST REG 2, Date of Government Version: 09/30/2004
Database: LUST, Date of Government Version: 08/28/2024
Status: Completed - Case Closed
Facility Status: Case Closed
Global Id: T0608502456
date9: 4/14/2000

CUPERTINO CITY CENTE ***20430 STEVENS CREEK*** ***WSW 1/8 - 1/4 (0.249 mi.)*** ***P96*** ***358***
Database: LUST REG 2, Date of Government Version: 09/30/2004
Database: LUST SANTA CLARA, Date of Government Version: 03/03/2014
Database: LUST, Date of Government Version: 08/28/2024
Status: Completed - Case Closed
Facility Status: Case Closed
Date Closed: 01/22/2002
Global Id: T0608571092
SCVWD ID: 07S2W13G01F
date9: 1/22/2002

TEXACO ***10002 DE ANZA BLVD*** ***W 1/4 - 1/2 (0.319 mi.)*** ***R97*** ***363***
Database: LUST REG 2, Date of Government Version: 09/30/2004
Database: LUST SANTA CLARA, Date of Government Version: 03/03/2014
Database: LUST, Date of Government Version: 08/28/2024
Status: Completed - Case Closed
Facility Status: Case Closed
Date Closed: 10/18/1996
Global Id: T0608501414
SCVWD ID: 07S2W13G02F
date9: 10/18/1996

CHEVRON #9-5954 ***10023 S DE ANZA BLVD*** ***W 1/4 - 1/2 (0.383 mi.)*** ***T102*** ***370***
Database: LUST REG 2, Date of Government Version: 09/30/2004
Database: LUST SANTA CLARA, Date of Government Version: 03/03/2014
Database: LUST, Date of Government Version: 08/28/2024
Status: Completed - Case Closed

Facility Status: Case Closed
Date Closed: 08/13/2002
Global Id: T0608500327
SCVWD ID: 07S2W13F03F
date9: 8/13/2002

CUPERTINO CLEAN SCEN ***10165 DE ANZA BLVD*** ***WNW 1/4 - 1/2 (0.393 mi.)*** ***S104*** ***400***
Database: LUST REG 2, Date of Government Version: 09/30/2004
Database: LUST SANTA CLARA, Date of Government Version: 03/03/2014
Database: LUST, Date of Government Version: 08/28/2024
Status: Completed - Case Closed
Facility Status: Pollution Characterization
Date Closed: 06/15/2011
Global Id: T0608502052
SCVWD ID: 07S2W13F02F

FOUR-PHASE SYSTEMS ***10500 N DE ANZA BLVD*** ***NW 1/4 - 1/2 (0.476 mi.)*** ***W113*** ***440***
Database: LUST, Date of Government Version: 08/28/2024
Status: Completed - Case Closed
Global Id: T0608500147

APPLE INC ***10500 N DE ANZA BLVD*** ***NW 1/4 - 1/2 (0.476 mi.)*** ***W114*** ***443***
Database: LUST REG 2, Date of Government Version: 09/30/2004
Database: LUST SANTA CLARA, Date of Government Version: 03/03/2014
Facility Status: Preliminary site assessment underway
Date Closed: 01/17/1991
SCVWD ID: 07S2W12Q01F
date9: 1/17/1991

Lower Elevation	Address	Direction / Distance	Map ID	Page
SHELL	***19990 STEVENS CREEK***	***ESE 0 - 1/8 (0.066 mi.)***	***F16***	***52***

Database: LUST REG 2, Date of Government Version: 09/30/2004
Facility Status: Case Closed
Facility Status: Preliminary site assessment underway
date9: 11/21/1995

USA PETROLEUM COMPAN ***19990 STEVENS CREEK*** ***ESE 0 - 1/8 (0.066 mi.)*** ***F19*** ***71***
Database: LUST, Date of Government Version: 08/28/2024
Status: Completed - Case Closed
Global Id: T0608514737
Global Id: T0608501271

SHELL SERVICE STATIO ***19990 STEVENS CREEK*** ***ESE 0 - 1/8 (0.066 mi.)*** ***F24*** ***83***
Database: LUST SANTA CLARA, Date of Government Version: 03/03/2014
Date Closed: 11/21/1995
Date Closed: 07/19/2005
SCVWD ID: 07S1W18E01F
SCVWD ID: 07S1W18M01F

SEARS ROEBUCK & CO ***10101 WOLFE RD*** ***E 1/4 - 1/2 (0.443 mi.)*** ***U105*** ***417***
Database: LUST REG 2, Date of Government Version: 09/30/2004
Database: LUST, Date of Government Version: 08/28/2024
Status: Completed - Case Closed
Facility Status: Case Closed
Global Id: T0608552828
date9: 12/6/1999

SEARS, #1468 ***10101 N WOLFE RD*** ***E 1/4 - 1/2 (0.443 mi.)*** ***U106*** ***427***
Database: LUST SANTA CLARA, Date of Government Version: 03/03/2014

Date Closed: 12/06/1999
SCVWD ID: 07S1W18G01F

CPS-SLIC: Cleanup Program Sites (CPS; also known as Site Cleanups [SC] and formerly known as Spills, Leaks, Investigations, and Cleanups [SLIC] sites) included in GeoTracker. GeoTracker is the Water Boards data management system for sites that impact, or have the potential to impact, water quality in California, with emphasis on groundwater.

A review of the CPS-SLIC list, as provided by EDR, has revealed that there are 6 CPS-SLIC sites within approximately 0.5 miles of the target property.

Equal/Higher Elevation	Address	Direction / Distance	Map ID	Page
CUPERTINO UNIFIED SC	***10301 VISTA DR***	***NNW 1/8 - 1/4 (0.176 mi.)***	***M74***	***277***
Database: CPS-SLIC, Date of Government Version: 08/28/2024 Global Id: T10000005106 Facility Status: Completed - Case Closed				
APPLE INC	***20400 MARIANI AVENUE***	***NNW 1/4 - 1/2 (0.477 mi.)***	***115***	***447***
Database: CPS-SLIC, Date of Government Version: 08/28/2024 Global Id: SL0608533305 Facility Status: Completed - Case Closed				

Lower Elevation	Address	Direction / Distance	Map ID	Page
19720 STEVENS CREEK	***19720 STEVENS CREEK***	***E 1/4 - 1/2 (0.334 mi.)***	***98***	***367***
Database: CPS-SLIC, Date of Government Version: 08/28/2024 Global Id: T10000016970 Facility Status: Open - Assessment & Interim Remedial Action				
ICE CAPADES CHALET	***10123 N WOLFE RD***	***ENE 1/4 - 1/2 (0.461 mi.)***	***V110***	***433***
Database: CPS-SLIC, Date of Government Version: 08/28/2024 Global Id: T10000017167 Facility Status: Open - Remediation				
ICE CENTER ENTERPRIS	***10123 N WOLFE RD***	***ENE 1/4 - 1/2 (0.461 mi.)***	***V111***	***434***
Database: CPS-SLIC, Date of Government Version: 08/28/2024 Global Id: T10000020648 Facility Status: Open - Site Assessment				
ONE HOUR CLEANERS BY	***10045 E ESTATES DR***	***E 1/4 - 1/2 (0.478 mi.)***	***116***	***466***
Database: CPS-SLIC, Date of Government Version: 08/28/2024 Global Id: T10000021095 Facility Status: Open - Site Assessment				

HIST LUST: A listing of open and closed leaking underground storage tanks. This listing is no longer updated by the county. Leaking underground storage tanks are now handled by the Department of Environmental Health.

A review of the HIST LUST list, as provided by EDR, and dated 03/29/2005 has revealed that there are 11 HIST LUST sites within approximately 0.5 miles of the target property.

Equal/Higher Elevation	Address	Direction / Distance	Map ID	Page
HALLER LUMBER	***20195 STEVENS CREEK***	***W 0 - 1/8 (0.041 mi.)***	***C7***	***18***

SCVWD ID: 07S2W13H01				
CUPERTINO FIRE STATI	***20215 STEVENS CREEK***	***WSW 0 - 1/8 (0.123 mi.)***	***H47***	***142***
SCVWD ID: 07S2W13J01				
CUPERTINO UNIFIED SC	***10301 VISTA DR***	***NNW 1/8 - 1/4 (0.176 mi.)***	***M74***	***277***
SCVWD ID: 07S2W13H02				
CUPERTINO CITY CENTE	***20430 STEVENS CREEK***	***WSW 1/8 - 1/4 (0.249 mi.)***	***P96***	***358***
SCVWD ID: 07S2W13G01				
TEXACO	***10002 DE ANZA BLVD***	***W 1/4 - 1/2 (0.319 mi.)***	***R97***	***363***
SCVWD ID: 07S2W13G02				
CHEVRON #9-5954	***10023 S DE ANZA BLVD***	***W 1/4 - 1/2 (0.383 mi.)***	***T102***	***370***
SCVWD ID: 07S2W13F03				
CHEVRON	***10023 DE ANZA***	***W 1/4 - 1/2 (0.386 mi.)***	***T103***	***400***
SCVWD ID: 07S2W13F01				
CUPERTINO CLEAN SCEN	***10165 DE ANZA BLVD***	***WNW 1/4 - 1/2 (0.393 mi.)***	***S104***	***400***
SCVWD ID: 07S2W13F02				
APPLE INC	***10500 N DE ANZA BLVD***	***NW 1/4 - 1/2 (0.476 mi.)***	***W114***	***443***
SCVWD ID: 07S2W12Q01				

Lower Elevation	Address	Direction / Distance	Map ID	Page
SHELL	***19990 STEVENS CREEK***	***ESE 0 - 1/8 (0.066 mi.)***	***F16***	***52***
SCVWD ID: 07S1W18E01				
SCVWD ID: 07S1W18M01				
SEARS ROEBUCK & CO	***10101 WOLFE RD***	***E 1/4 - 1/2 (0.443 mi.)***	***U105***	***417***
SCVWD ID: 07S1W18G01				

Lists of state and tribal registered storage tanks

UST: The Underground Storage Tank database contains registered USTs. USTs are regulated under Subtitle I of the Resource Conservation and Recovery Act (RCRA). The data come from the State Water Resources Control Board's Hazardous Substance Storage Container Database.

A review of the UST list, as provided by EDR, has revealed that there are 3 UST sites within approximately 0.25 miles of the target property.

Equal/Higher Elevation	Address	Direction / Distance	Map ID	Page
CUPERTINO FIRE STATI	20215 STEVENS CREEK	WSW 0 - 1/8 (0.123 mi.)	H39	125
Database: UST, Date of Government Version: 08/28/2024				
Facility Id: FA0258263				

Lower Elevation	Address	Direction / Distance	Map ID	Page
STEVENS CREEK GAS	19990 STEVENS CREEK	ESE 0 - 1/8 (0.066 mi.)	F17	53
Database: UST, Date of Government Version: 08/28/2024				
SONGCO SHELL	19990 STEVENS CREEK	ESE 0 - 1/8 (0.066 mi.)	F25	91
Database: UST, Date of Government Version: 08/28/2024				
Facility Id: 40				

EXECUTIVE SUMMARY

Lists of state and tribal brownfield sites

BROWNFIELDS: A listing of sites the SWRCB considers to be Brownfields since these are sites have come to them through the MOA Process.

A review of the BROWNFIELDS list, as provided by EDR, and dated 06/17/2024 has revealed that there is 1 BROWNFIELDS site within approximately 0.5 miles of the target property.

Equal/Higher Elevation	Address	Direction / Distance	Map ID	Page
APPLE INC	*20400 MARIANI AVENUE*	*NNW 1/4 - 1/2 (0.477 mi.)*	*115*	*447*

ADDITIONAL ENVIRONMENTAL RECORDS

Local Lists of Hazardous waste / Contaminated Sites

CERS HAZ WASTE: List of sites in the California Environmental Protection Agency (CalEPA) Regulated Site Portal which fall under the Hazardous Chemical Management, Hazardous Waste Onsite Treatment, Household Hazardous Waste Collection, Hazardous Waste Generator, and RCRA LQ HW Generator programs.

A review of the CERS HAZ WASTE list, as provided by EDR, and dated 07/10/2024 has revealed that there are 3 CERS HAZ WASTE sites within approximately 0.25 miles of the target property.

Equal/Higher Elevation	Address	Direction / Distance	Map ID	Page
CUPERTINO UNIFIED SC	*10301 VISTA DR*	*NNW 1/8 - 1/4 (0.176 mi.)*	*M74*	*277*
DRYCLEAN-PRO	*20379 STEVENS CREEK*	*W 1/8 - 1/4 (0.231 mi.)*	*P88*	*332*

Lower Elevation	Address	Direction / Distance	Map ID	Page
THEODORE A FLOOR DDS	*10055 N PORTAL AV 10*	*E 1/8 - 1/4 (0.227 mi.)*	*O82*	*311*

Local Lists of Registered Storage Tanks

SWEEPS UST: Statewide Environmental Evaluation and Planning System. This underground storage tank listing was updated and maintained by a company contacted by the SWRCB in the early 1990's. The listing is no longer updated or maintained. The local agency is the contact for more information on a site on the SWEEPS list.

A review of the SWEEPS UST list, as provided by EDR, and dated 06/01/1994 has revealed that there are 3 SWEEPS UST sites within approximately 0.25 miles of the target property.

Equal/Higher Elevation	Address	Direction / Distance	Map ID	Page
CUPERTINO FIRE STATI Status: A Tank Status: A Comp Number: 297	*20215 STEVENS CREEK*	*WSW 0 - 1/8 (0.123 mi.)*	*H47*	*142*
CUPERTINO UNIFIED SC Status: A Tank Status: A	*10301 VISTA DR*	*NNW 1/8 - 1/4 (0.176 mi.)*	*M74*	*277*

Comp Number: 10301

Lower Elevation	Address	Direction / Distance	Map ID	Page
SONGCO SHELL	***19990 STEVENS CREEK***	***ESE 0 - 1/8 (0.066 mi.)***	***F21***	***79***
Status: A				
Tank Status: A				
Comp Number: 1955				

HIST UST: Historical UST Registered Database.

A review of the HIST UST list, as provided by EDR, and dated 10/15/1990 has revealed that there are 2 HIST UST sites within approximately 0.25 miles of the target property.

Lower Elevation	Address	Direction / Distance	Map ID	Page
USA PETROLEUM COMPAN	***19990 STEVENS CREEK***	***ESE 0 - 1/8 (0.066 mi.)***	***F19***	***71***
USA PETROLEUM COMPAN	19990 STEVENS CREEK	ESE 0 - 1/8 (0.066 mi.)	F27	97
Facility Id: 00000001955				

CERS TANKS: List of sites in the California Environmental Protection Agency (CalEPA) Regulated Site Portal which fall under the Aboveground Petroleum Storage and Underground Storage Tank regulatory programs.

A review of the CERS TANKS list, as provided by EDR, and dated 07/10/2024 has revealed that there is 1 CERS TANKS site within approximately 0.25 miles of the target property.

Lower Elevation	Address	Direction / Distance	Map ID	Page
STEVENS CREEK GAS	***19990 STEVENS CREEK***	***ESE 0 - 1/8 (0.066 mi.)***	***F18***	***58***

CA FID UST: The Facility Inventory Database contains active and inactive underground storage tank locations. The source is the State Water Resource Control Board.

A review of the CA FID UST list, as provided by EDR, and dated 10/31/1994 has revealed that there is 1 CA FID UST site within approximately 0.25 miles of the target property.

Lower Elevation	Address	Direction / Distance	Map ID	Page
SONGCO SHELL	***19990 STEVENS CREEK***	***ESE 0 - 1/8 (0.066 mi.)***	***F21***	***79***
Facility Id: 43001310				
Status: A				

Other Ascertainable Records

RCRA NonGen / NLR: RCRAInfo is EPA's comprehensive information system, providing access to data supporting the Resource Conservation and Recovery Act (RCRA) of 1976 and the Hazardous and Solid Waste Amendments (HSWA) of 1984. The database includes selective information on sites which generate, transport, store, treat and/or dispose of hazardous waste as defined by the Resource Conservation and Recovery Act (RCRA). Non-Generators do not presently generate hazardous waste.

A review of the RCRA NonGen / NLR list, as provided by EDR, and dated 06/03/2024 has revealed that

there are 47 RCRA NonGen / NLR sites within approximately 0.25 miles of the target property.

Equal/Higher Elevation	Address	Direction / Distance	Map ID	Page
JIM NAPPO EPA ID:: CAC003017538 EPA ID:: CAC003218132	***10124 RANDY LANE***	***NNW 0 - 1/8 (0.047 mi.)***	***E9***	***22***
INDY SEN EPA ID:: CAC003224448	***10168 RANDY LANE***	***NNW 0 - 1/8 (0.088 mi.)***	***E34***	***107***
INDY SEN EPA ID:: CAC003057681	***10168 RANDY LN***	***NNW 0 - 1/8 (0.088 mi.)***	***E35***	***111***
JOES TRACTOR SERVICE EPA ID:: CAL000094726	10193 RANDY LN	NNW 0 - 1/8 (0.093 mi.)	E36	115
PATRICIA RUBINO EPA ID:: CAC002995362	***20178 CAMARDA COURT***	***NNW 0 - 1/8 (0.111 mi.)***	***37***	***117***
SANTA CLARA COUNTY F EPA ID:: CAP000007907	20215 STEVENS CREEK	WSW 0 - 1/8 (0.123 mi.)	H43	132
SANTA CLARA COUNTY C EPA ID:: CAC003221144	***20215 STEVENS CREEK***	***WSW 0 - 1/8 (0.123 mi.)***	***H46***	***138***
THE O'NEILL LIVING T EPA ID:: CAC003247063	20257 VISTA COURT	NW 1/8 - 1/4 (0.141 mi.)	J50	149
BRIDGET DIMAM BRO EPA ID:: CAC003081025	***20255 VISTA DRIVE***	***NW 1/8 - 1/4 (0.141 mi.)***	***J51***	***151***
JONATHAN HSU EPA ID:: CAC003059350	20264 VISTA CT	WNW 1/8 - 1/4 (0.142 mi.)	J52	155
ALLEN YU EPA ID:: CAC003217937	***10191 VISTA DRIVE***	***NW 1/8 - 1/4 (0.157 mi.)***	***J53***	***157***
BILTMORE RENO EPA ID:: CAC003086413	10159 S BLANEY AVE,	SSE 1/8 - 1/4 (0.169 mi.)	L56	166
LAKE BILTMORE APARTM EPA ID:: CAC003110791 EPA ID:: CAC003158371	***10159 S BLANEY AVE,***	***SSE 1/8 - 1/4 (0.169 mi.)***	***L57***	***168***
BILTMORE RENO EPA ID:: CAC003073359	***1900 S NORFOLK ST, S***	***SSE 1/8 - 1/4 (0.169 mi.)***	***L58***	***179***
THE BILTMORE EPA ID:: CAC003172445 EPA ID:: CAC003191788	***10159 S BLANEY AVE***	***SSE 1/8 - 1/4 (0.169 mi.)***	***L59***	***186***
BILTMORE APARTMENTS EPA ID:: CAC002965749	10159 S BLANEY AVE U	SSE 1/8 - 1/4 (0.169 mi.)	L60	195
LAKE BILTMORE APARTM EPA ID:: CAC003061783	10159 S BLANEY AVE	SSE 1/8 - 1/4 (0.169 mi.)	L61	197
BILTMORE EPA ID:: CAC003144195 EPA ID:: CAC003177853 EPA ID:: CAC003186182	***10159 S BLANEY AVE***	***SSE 1/8 - 1/4 (0.169 mi.)***	***L62***	***200***
LAKE BILTMORE APARTM EPA ID:: CAC003025209	***10159 S. BLANEY AVEN***	***SSE 1/8 - 1/4 (0.169 mi.)***	***L63***	***211***
THE BILTMORE APARTME EPA ID:: CAC003265834	10159 S. BLANEY AVEN	SSE 1/8 - 1/4 (0.169 mi.)	L64	217
LAKE BILTMORE APARTM	***10159 S BLANEY AVE***	***SSE 1/8 - 1/4 (0.169 mi.)***	***L65***	***219***

EPA ID:: CAC003033894				
THE BILTMORE APARTME	***10159 S BLANEY AVE***	***SSE 1/8 - 1/4 (0.169 mi.)***	***L66***	***229***
EPA ID:: CAC002974123				
LAKE BILTMORE APARTM	***S. BLANEY AVENUE***	***SSE 1/8 - 1/4 (0.169 mi.)***	***L67***	***240***
EPA ID:: CAC003048325				
EPA ID:: CAC003073475				
EPA ID:: CAC003126628				
BILTMORE APARTMENTS	***10159 S BLANEY AVE.***	***SSE 1/8 - 1/4 (0.169 mi.)***	***L68***	***251***
EPA ID:: CAC002994101				
APPLE, INC. (CITY CE	***20330 STEVENS CREEK***	***SW 1/8 - 1/4 (0.183 mi.)***	***K75***	***285***
EPA ID:: CAL000444392				
APPLE COMPUTER	***20330 STEVENS CREEK***	***SW 1/8 - 1/4 (0.183 mi.)***	***K76***	***292***
EPA ID:: CAR000033118				
FORTES, REGINA	***10246 WILL COURT***	***NW 1/8 - 1/4 (0.197 mi.)***	***78***	***297***
EPA ID:: CAC003022235				
GRACE KIM	10203 PARISH PLACE	WNW 1/8 - 1/4 (0.206 mi.)	N79	301
EPA ID:: CAC003092226				
KIM, GRACE	***10203 PARISH PLACE***	***WNW 1/8 - 1/4 (0.206 mi.)***	***N80***	***303***
EPA ID:: CAC003094871				
APPLE COMPUTER INC	***20405 STEVENS CREEK***	***W 1/8 - 1/4 (0.231 mi.)***	***P87***	***315***
EPA ID:: CAD982496838				
VICKY TSAI DBA DRYCL	20379 STEVENS CREEK	W 1/8 - 1/4 (0.231 mi.)	P89	339
EPA ID:: CAL000380674				
SHOTARO WATANABE	***10325 NORTH BLANEY A***	***NNE 1/8 - 1/4 (0.233 mi.)***	***Q90***	***341***
EPA ID:: CAC003023845				
SANTA CLARA COUNTY H	10120 N DE ANZA BLVD	W 1/8 - 1/4 (0.235 mi.)	91	345
EPA ID:: CAH111001555				
WEI LUO	***10340 PLUM TREE LANE***	***N 1/8 - 1/4 (0.245 mi.)***	***Q93***	***351***
EPA ID:: CAC003179961				

Lower Elevation	Address	Direction / Distance	Map ID	Page
ALEX DEMARCO	10129 N BLANEY AVE	NE 0 - 1/8 (0.048 mi.)	D10	26
EPA ID:: CAC003257429				
ROBERT JOYCE	***10137 MYER PLACE***	***NNE 0 - 1/8 (0.055 mi.)***	***14***	***47***
EPA ID:: CAC002996126				
STEVENS CREEK GAS	***19990 STEVENS CREEK***	***ESE 0 - 1/8 (0.066 mi.)***	***F26***	***92***
EPA ID:: CAL000377848				
RAM SANKARAN	***19984 WHEATON DRIVE***	***ENE 0 - 1/8 (0.070 mi.)***	***D29***	***99***
EPA ID:: CAC003170841				
JUNLING YEN	***10132 BILICH PLACE***	***ENE 0 - 1/8 (0.112 mi.)***	***G38***	***121***
EPA ID:: CAC002996529				
3M COMPANY	19925 STEVENS CREEK	E 1/8 - 1/4 (0.131 mi.)	I48	143
EPA ID:: CAC003264643				
AHERN RENTALS	***19900 STEVENS CREEK***	***ESE 1/8 - 1/4 (0.134 mi.)***	***I49***	***145***
EPA ID:: CAC003114989				
MANFRED GUTMAN	***10144 RIEDEL PL***	***ENE 1/8 - 1/4 (0.164 mi.)***	***G54***	***161***

EPA ID:: CAC003034982				
JING CHEN EPA ID:: CAC003150365	***10164 RIEDEL PLACE***	***ENE 1/8 - 1/4 (0.170 mi.)***	***69***	***262***
INGRID HSIA EPA ID:: CAC003269838	19937 TWILIGHT COURT	NE 1/8 - 1/4 (0.187 mi.)	77	295
ALPA SANGHAVI EPA ID:: CAC003118568	***10136 MCLAREN PLACE***	***ENE 1/8 - 1/4 (0.207 mi.)***	***81***	***307***
ANATHAKRISHNA RAMESH EPA ID:: CAC002969142	***10177 N PORTAL AVE***	***ENE 1/8 - 1/4 (0.240 mi.)***	***92***	***347***
COLSON FAMILY TRUST EPA ID:: CAC003078238	10312 N. BLANEY DR.	NNE 1/8 - 1/4 (0.248 mi.)	Q94	355

MINES MRDS: Mineral Resources Data System

A review of the MINES MRDS list, as provided by EDR, and dated 08/23/2022 has revealed that there is 1 MINES MRDS site within approximately 0.25 miles of the target property.

Equal/Higher Elevation	Address	Direction / Distance	Map ID	Page
STEVENS CREEK QUARRY		SW 1/8 - 1/4 (0.165 mi.)	K55	165

UST FINDER: EPA developed UST Finder, a web map application containing a comprehensive, state-sourced national map of underground storage tank (UST) and leaking UST (LUST) data. It provides the attributes and locations of active and closed USTs, UST facilities, and LUST sites from states and from Tribal lands and US territories . UST Finder contains information about proximity of UST facilities and LUST sites to: surface and groundwater public drinking water protection areas; estimated number of private domestic wells and number of people living nearby; and flooding and wildfires.

A review of the UST FINDER list, as provided by EDR, and dated 06/08/2023 has revealed that there are 2 UST FINDER sites within approximately 0.25 miles of the target property.

Equal/Higher Elevation	Address	Direction / Distance	Map ID	Page
CUPERTINO FIRE STATI	20215 STEVENS CREEK	WSW 0 - 1/8 (0.123 mi.)	H40	127

Lower Elevation	Address	Direction / Distance	Map ID	Page
STEVENS CREEK GAS	19990 STEVENS CREEK	ESE 0 - 1/8 (0.066 mi.)	F22	80

UST FINDER RELEASE: US EPA's UST Finder data is a national composite of leaking underground storage tanks. This data contains information about, and locations of, leaking underground storage tanks. Data was collected from state sources and standardized into a national profile by EPA's Office of Underground Storage Tanks, Office of Research and Development, and the Association of State and Territorial Solid Waste Management Officials.

A review of the UST FINDER RELEASE list, as provided by EDR, and dated 06/08/2023 has revealed that there are 11 UST FINDER RELEASE sites within approximately 0.5 miles of the target property.

Equal/Higher Elevation	Address	Direction / Distance	Map ID	Page
HALLER LUMBER	20195 STEVENS CREEK	W 0 - 1/8 (0.041 mi.)	C6	17
CUPERTINO FIRE STATI	20215 STEVENS CREEK	WSW 0 - 1/8 (0.123 mi.)	H45	137
CUPERTINO UNIFIED SC	10301 VISTA DR	NNW 1/8 - 1/4 (0.176 mi.)	M70	266

EXECUTIVE SUMMARY

Equal/Higher Elevation	Address	Direction / Distance	Map ID	Page
CUPERTINO CITY CENTE	20430 STEVENS CREEK	WSW 1/8 - 1/4 (0.249 mi.)	P95	357
TEXACO	10002 DE ANZA BLVD	W 1/4 - 1/2 (0.354 mi.)	R99	368
CUPERTINO CLEAN SCEN	10165 DE ANZA BOULEV	WNW 1/4 - 1/2 (0.381 mi.)	S100	369
CHEVRON #9-5954	10023 S DE ANZA BLVD	W 1/4 - 1/2 (0.383 mi.)	T101	369
APPLE COMPUTER	10500 N DE ANZA BLVD	NW 1/4 - 1/2 (0.476 mi.)	W112	439

Lower Elevation	Address	Direction / Distance	Map ID	Page
SHELL	19990 STEVENS CREEK	ESE 0 - 1/8 (0.066 mi.)	F23	82
SHELL	19990 STEVENS CREEK	ESE 0 - 1/8 (0.066 mi.)	F28	98
SEARS AUTOMOTIVE CEN	10101 N WOLFE RD	E 1/4 - 1/2 (0.443 mi.)	U107	430

E MANIFEST: EPA established a national system for tracking hazardous waste shipments electronically. This system, known as ?e-Manifest,? will modernize the nation?s cradle-to-grave hazardous waste tracking process while saving valuable time, resources, and dollars for industry and states.

A review of the E MANIFEST list, as provided by EDR, and dated 07/24/2023 has revealed that there are 31 E MANIFEST sites within approximately 0.25 miles of the target property.

Equal/Higher Elevation	Address	Direction / Distance	Map ID	Page
JIM NAPPO	*10124 RANDY LANE*	*NNW 0 - 1/8 (0.047 mi.)*	*E9*	*22*
INDY SEN	*10168 RANDY LANE*	*NNW 0 - 1/8 (0.088 mi.)*	*E34*	*107*
INDY SEN	*10168 RANDY LN*	*NNW 0 - 1/8 (0.088 mi.)*	*E35*	*111*
PATRICIA RUBINO	*20178 CAMARDA COURT*	*NNW 0 - 1/8 (0.111 mi.)*	*37*	*117*
SANTA CLARA COUNTY C	*20215 STEVENS CREEK*	*WSW 0 - 1/8 (0.123 mi.)*	*H46*	*138*
BRIDGET DIMAM BRO	*20255 VISTA DRIVE*	*NW 1/8 - 1/4 (0.141 mi.)*	*J51*	*151*
ALLEN YU	*10191 VISTA DRIVE*	*NW 1/8 - 1/4 (0.157 mi.)*	*J53*	*157*
LAKE BILTMORE APARTM	*10159 S BLANEY AVE,*	*SSE 1/8 - 1/4 (0.169 mi.)*	*L57*	*168*
BILTMORE RENO	*1900 S NORFOLK ST, S*	*SSE 1/8 - 1/4 (0.169 mi.)*	*L58*	*179*
THE BILTMORE	*10159 S BLANEY AVE*	*SSE 1/8 - 1/4 (0.169 mi.)*	*L59*	*186*
BILTMORE	*10159 S BLANEY AVE*	*SSE 1/8 - 1/4 (0.169 mi.)*	*L62*	*200*
LAKE BILTMORE APARTM	*10159 S. BLANEY AVEN*	*SSE 1/8 - 1/4 (0.169 mi.)*	*L63*	*211*
LAKE BILTMORE APARTM	*10159 S BLANEY AVE*	*SSE 1/8 - 1/4 (0.169 mi.)*	*L65*	*219*
THE BILTMORE APARTME	*10159 S BLANEY AVE*	*SSE 1/8 - 1/4 (0.169 mi.)*	*L66*	*229*
LAKE BILTMORE APARTM	*S. BLANEY AVENUE*	*SSE 1/8 - 1/4 (0.169 mi.)*	*L67*	*240*
BILTMORE APARTMENTS	*10159 S BLANEY AVE.*	*SSE 1/8 - 1/4 (0.169 mi.)*	*L68*	*251*
CUPERTINO UNION SCHO	*10301 VISTA DR*	*NNW 1/8 - 1/4 (0.176 mi.)*	*M71*	*267*
APPLE, INC. (CITY CE	*20330 STEVENS CREEK*	*SW 1/8 - 1/4 (0.183 mi.)*	*K75*	*285*
FORTES, REGINA	*10246 WILL COURT*	*NW 1/8 - 1/4 (0.197 mi.)*	*78*	*297*
KIM, GRACE	*10203 PARISH PLACE*	*WNW 1/8 - 1/4 (0.206 mi.)*	*N80*	*303*
SHOTARO WATANABE	*10325 NORTH BLANEY A*	*NNE 1/8 - 1/4 (0.233 mi.)*	*Q90*	*341*
WEI LUO	*10340 PLUM TREE LANE*	*N 1/8 - 1/4 (0.245 mi.)*	*Q93*	*351*

Lower Elevation	Address	Direction / Distance	Map ID	Page
ROBERT JOYCE	*10137 MYER PLACE*	*NNE 0 - 1/8 (0.055 mi.)*	*14*	*47*
STEVENS CREEK GAS	*19990 STEVENS CREEK*	*ESE 0 - 1/8 (0.066 mi.)*	*F26*	*92*
RAM SANKARAN	*19984 WHEATON DRIVE*	*ENE 0 - 1/8 (0.070 mi.)*	*D29*	*99*
JUNLING YEN	*10132 BILICH PLACE*	*ENE 0 - 1/8 (0.112 mi.)*	*G38*	*121*
AHERN RENTALS	*19900 STEVENS CREEK*	*ESE 1/8 - 1/4 (0.134 mi.)*	*I49*	*145*
MANFRED GUTMAN	*10144 RIEDEL PL*	*ENE 1/8 - 1/4 (0.164 mi.)*	*G54*	*161*
JING CHEN	*10164 RIEDEL PLACE*	*ENE 1/8 - 1/4 (0.170 mi.)*	*69*	*262*
ALPA SANGHAVI	*10136 MCLAREN PLACE*	*ENE 1/8 - 1/4 (0.207 mi.)*	*81*	*307*
ANATHAKRISHNA RAMESH	*10177 N PORTAL AVE*	*ENE 1/8 - 1/4 (0.240 mi.)*	*92*	*347*

EXECUTIVE SUMMARY

Cortese: The sites for the list are designated by the State Water Resource Control Board (LUST), the Integrated Waste Board (SWF/LS), and the Department of Toxic Substances Control (Cal-Sites).

A review of the Cortese list, as provided by EDR, and dated 06/17/2024 has revealed that there are 11 Cortese sites within approximately 0.5 miles of the target property.

Equal/Higher Elevation	Address	Direction / Distance	Map ID	Page
HALLER LUMBER	***20195 STEVENS CREEK***	***W 0 - 1/8 (0.041 mi.)***	***C7***	***18***
Cleanup Status: COMPLETED - CASE CLOSED				
CUPERTINO FIRE STATI	***20215 STEVENS CREEK***	***WSW 0 - 1/8 (0.123 mi.)***	***H44***	***134***
Cleanup Status: COMPLETED - CASE CLOSED				
CUPERTINO UNIFIED SC	***10301 VISTA DR***	***NNW 1/8 - 1/4 (0.176 mi.)***	***M74***	***277***
Cleanup Status: COMPLETED - CASE CLOSED				
CUPERTINO CITY CENTE	***20430 STEVENS CREEK***	***WSW 1/8 - 1/4 (0.249 mi.)***	***P96***	***358***
Cleanup Status: COMPLETED - CASE CLOSED				
TEXACO	***10002 DE ANZA BLVD***	***W 1/4 - 1/2 (0.319 mi.)***	***R97***	***363***
Cleanup Status: COMPLETED - CASE CLOSED				
CHEVRON #9-5954	***10023 S DE ANZA BLVD***	***W 1/4 - 1/2 (0.383 mi.)***	***T102***	***370***
Cleanup Status: COMPLETED - CASE CLOSED				
CUPERTINO CLEAN SCEN	***10165 DE ANZA BLVD***	***WNW 1/4 - 1/2 (0.393 mi.)***	***S104***	***400***
Cleanup Status: COMPLETED - CASE CLOSED				
APPLE INC	***10500 N DE ANZA BLVD***	***NW 1/4 - 1/2 (0.476 mi.)***	***W114***	***443***
Cleanup Status: COMPLETED - CASE CLOSED				

Lower Elevation	Address	Direction / Distance	Map ID	Page
SHELL	***19990 STEVENS CREEK***	***ESE 0 - 1/8 (0.066 mi.)***	***F16***	***52***
Cleanup Status: COMPLETED - CASE CLOSED				
USA PETROLEUM COMPAN	***19990 STEVENS CREEK***	***ESE 0 - 1/8 (0.066 mi.)***	***F19***	***71***
Cleanup Status: COMPLETED - CASE CLOSED				
SEARS ROEBUCK & CO	***10101 WOLFE RD***	***E 1/4 - 1/2 (0.443 mi.)***	***U105***	***417***
Cleanup Status: COMPLETED - CASE CLOSED				

CUPA Listings: A listing of sites included in the county's Certified Unified Program Agency database. California's Secretary for Environmental Protection established the unified hazardous materials and hazardous waste regulatory program as required by chapter 6.11 of the California Health and Safety Code. The Unified Program consolidates the administration, permits, inspections, and enforcement activities.

A review of the CUPA Listings list, as provided by EDR, has revealed that there are 11 CUPA Listings sites within approximately 0.25 miles of the target property.

Equal/Higher Elevation	Address	Direction / Distance	Map ID	Page
CUPERTINO SALES & SE	20235 STEVENS CREEK	W 0 - 1/8 (0.080 mi.)	C31	103
Database: CUPA SANTA CLARA, Date of Government Version: 08/12/2024				
CUPERTINO UNIFIED SC	***10301 VISTA DR***	***NNW 1/8 - 1/4 (0.176 mi.)***	***M74***	***277***
Database: CUPA SANTA CLARA, Date of Government Version: 08/12/2024				
LINOTEXT AMERICA INC	20401 STEVENS CREEK	W 1/8 - 1/4 (0.231 mi.)	P86	314
Database: CUPA SANTA CLARA, Date of Government Version: 08/12/2024				
DRYCLEAN-PRO	***20379 STEVENS CREEK***	***W 1/8 - 1/4 (0.231 mi.)***	***P88***	***332***
Database: CUPA SANTA CLARA, Date of Government Version: 08/12/2024				

EXECUTIVE SUMMARY

Lower Elevation	Address	Direction / Distance	Map ID	Page
DIAMOND QUALITY PRIN	19993 STEVENS CREEK	ESE 0 - 1/8 (0.051 mi.)	B13	47
Database: CUPA SANTA CLARA, Date of Government Version: 08/12/2024				
STEVENS CREEK GAS	***19990 STEVENS CREEK***	***ESE 0 - 1/8 (0.066 mi.)***	***F18***	***58***
Database: CUPA SANTA CLARA, Date of Government Version: 08/12/2024				
SONGCO'S SHELL	***19990 STEVENS CREEK***	***ESE 0 - 1/8 (0.066 mi.)***	***F20***	***78***
Database: CUPA SANTA CLARA, Date of Government Version: 08/12/2024				
THEODORE A FLOOR DDS	***10055 N PORTAL AV 10***	***E 1/8 - 1/4 (0.227 mi.)***	***O82***	***311***
Database: CUPA SANTA CLARA, Date of Government Version: 08/12/2024				
ROBERT F HARLEY DDS	10055 N PORTAL AV 13	E 1/8 - 1/4 (0.227 mi.)	O83	313
Database: CUPA SANTA CLARA, Date of Government Version: 08/12/2024				
DONALD P ARALDI DDS	10055 N PORTAL AV 10	E 1/8 - 1/4 (0.227 mi.)	O84	313
Database: CUPA SANTA CLARA, Date of Government Version: 08/12/2024				
MICHAEL SCHUCK DDS	10055 N PORTAL AV 10	E 1/8 - 1/4 (0.227 mi.)	O85	314
Database: CUPA SANTA CLARA, Date of Government Version: 08/12/2024				

DRYCLEANERS: A list of drycleaner related facilities that have EPA ID numbers. These are facilities with certain SIC codes: power laundries, family and commercial; garment pressing and cleaners' agents; linen supply; coin-operated laundries and cleaning; drycleaning plants except rugs; carpet and upholster cleaning; industrial launderers; laundry and garment services.

A review of the DRYCLEANERS list, as provided by EDR, has revealed that there is 1 DRYCLEANERS site within approximately 0.25 miles of the target property.

Equal/Higher Elevation	Address	Direction / Distance	Map ID	Page
DRYCLEAN-PRO	***20379 STEVENS CREEK***	***W 1/8 - 1/4 (0.231 mi.)***	***P88***	***332***
Database: DRYCLEANERS, Date of Government Version: 04/02/2024				
Database: DRYCLEAN BAY AREA, Date of Government Version: 02/20/2019				
EPA Id: CAL000380674				

HIST CORTESE: The sites for the list are designated by the State Water Resource Control Board [LUST], the Integrated Waste Board [SWF/LS], and the Department of Toxic Substances Control [CALSITES]. This listing is no longer updated by the state agency.

A review of the HIST CORTESE list, as provided by EDR, and dated 04/01/2001 has revealed that there are 9 HIST CORTESE sites within approximately 0.5 miles of the target property.

Equal/Higher Elevation	Address	Direction / Distance	Map ID	Page
HALLER LUMBER	***20195 STEVENS CREEK***	***W 0 - 1/8 (0.041 mi.)***	***C7***	***18***
Reg Id: 43-0674				
DRYCLEAN-PRO	***20379 STEVENS CREEK***	***W 1/8 - 1/4 (0.231 mi.)***	***P88***	***332***
Reg Id: 3049				
CUPERTINO CITY CENTE	***20430 STEVENS CREEK***	***WSW 1/8 - 1/4 (0.249 mi.)***	***P96***	***358***
Reg Id: 43-0428				
TEXACO	***10002 DE ANZA BLVD***	***W 1/4 - 1/2 (0.319 mi.)***	***R97***	***363***
Reg Id: 43-1443				
CHEVRON	***10023 DE ANZA***	***W 1/4 - 1/2 (0.386 mi.)***	***T103***	***400***

Reg Id: 43-0270				
CUPERTINO CLEAN SCEN Reg Id: 43-2234	***10165 DE ANZA BLVD***	***WNW 1/4 - 1/2 (0.393 mi.)***	***S104***	***400***
APPLE COMPUTER INC Reg Id: 43-0079	10500 DE ANZA	NW 1/4 - 1/2 (0.449 mi.)	108	431

Lower Elevation	Address	Direction / Distance	Map ID	Page
SHELL Reg Id: 43-1293	***19990 STEVENS CREEK***	***ESE 0 - 1/8 (0.066 mi.)***	***F16***	***52***
Not reported Reg Id: 43-1252	***10123 NORTH WOLFE RD***	***ENE 1/4 - 1/2 (0.461 mi.)***	***V109***	***431***

HWP: Detailed information on permitted hazardous waste facilities and corrective action ("cleanups") tracked in EnviroStor.

A review of the HWP list, as provided by EDR, and dated 08/12/2024 has revealed that there is 1 HWP site within approximately 1 mile of the target property.

Equal/Higher Elevation	Address	Direction / Distance	Map ID	Page
FOUR-PHASE SYSTEMS I EPA ID: CAD990794158 Cleanup Status: CLOSED	***10700 N DE ANZA BLVD***	***NW 1/2 - 1 (0.639 mi.)***	***X118***	***506***

Notify 65: Listings of all Proposition 65 incidents reported to counties by the State Water Resources Control Board and the Regional Water Quality Control Board. This database is no longer updated by the reporting agency.

A review of the Notify 65 list, as provided by EDR, and dated 06/06/2024 has revealed that there is 1 Notify 65 site within approximately 1 mile of the target property.

Lower Elevation	Address	Direction / Distance	Map ID	Page
USA PETROLEUM COMPAN	***19990 STEVENS CREEK***	***ESE 0 - 1/8 (0.066 mi.)***	***F19***	***71***

EDR HIGH RISK HISTORICAL RECORDS

EDR Exclusive Records

EDR Hist Auto: EDR has searched selected national collections of business directories and has collected listings of potential gas station/filling station/service station sites that were available to EDR researchers. EDR's review was limited to those categories of sources that might, in EDR's opinion, include gas station/filling station/service station establishments. The categories reviewed included, but were not limited to gas, gas station, gasoline station, filling station, auto, automobile repair, auto service station, service station, etc. This database falls within a category of information EDR classifies as "High Risk Historical Records", or HRHR. EDR's HRHR effort presents unique and sometimes proprietary data about past sites and operations that typically create environmental concerns, but may not show up in current government records searches.

A review of the EDR Hist Auto list, as provided by EDR, has revealed that there is 1 EDR Hist Auto

site within approximately 0.125 miles of the target property.

Lower Elevation	Address	Direction / Distance	Map ID	Page
SONGCOS SHELL	19990 STEVENS CREEK	ESE 0 - 1/8 (0.066 mi.)	F15	51

EDR Hist Cleaner: EDR has searched selected national collections of business directories and has collected listings of potential dry cleaner sites that were available to EDR researchers. EDR's review was limited to those categories of sources that might, in EDR's opinion, include dry cleaning establishments. The categories reviewed included, but were not limited to dry cleaners, cleaners, laundry, laundromat, cleaning/laundry, wash & dry etc. This database falls within a category of information EDR classifies as "High Risk Historical Records", or HRHR. EDR's HRHR effort presents unique and sometimes proprietary data about past sites and operations that typically create environmental concerns, but may not show up in current government records searches.

A review of the EDR Hist Cleaner list, as provided by EDR, has revealed that there are 5 EDR Hist Cleaner sites within approximately 0.125 miles of the target property.

Equal/Higher Elevation	Address	Direction / Distance	Map ID	Page
N&K CLEANERS	10100 TORRE AVE APT	SSW 0 - 1/8 (0.082 mi.)	33	107

Lower Elevation	Address	Direction / Distance	Map ID	Page
ARTS DRY CLG LDRY DR	20021 STEVENS CREEK	ESE 0 - 1/8 (0.003 mi.)	B5	17
PAGEBOY CLEANER	10080 N BLANEY AVE	ENE 0 - 1/8 (0.046 mi.)	D8	21
PAGEBOY CLEANERS	19995 STEVENS CREEK	ESE 0 - 1/8 (0.048 mi.)	B11	28
PAGEBOY CLEANERS	10071 S BLANEY AVE	SE 0 - 1/8 (0.078 mi.)	F30	103

EXECUTIVE SUMMARY

Due to poor or inadequate address information, the following sites were not mapped. Count: 7 records.

Site Name	Database(s)
BRIDGE 37C0571 OVER STEVENS CREEK	CIWQS
STEVENS CREEK VOLKSWAGON	RGA LUST CDL
FRANCISCO A SERRANO	LUST, HIST LUST, HIST UST, Cortese
STEVENS CREEK DAM	FINDS
BRIDGE 37C0571 OVER STEVENS CREEK	FINDS
STEVENS CREEK QUARRY, INC.	US MINES

OVERVIEW MAP - 7818510.2S

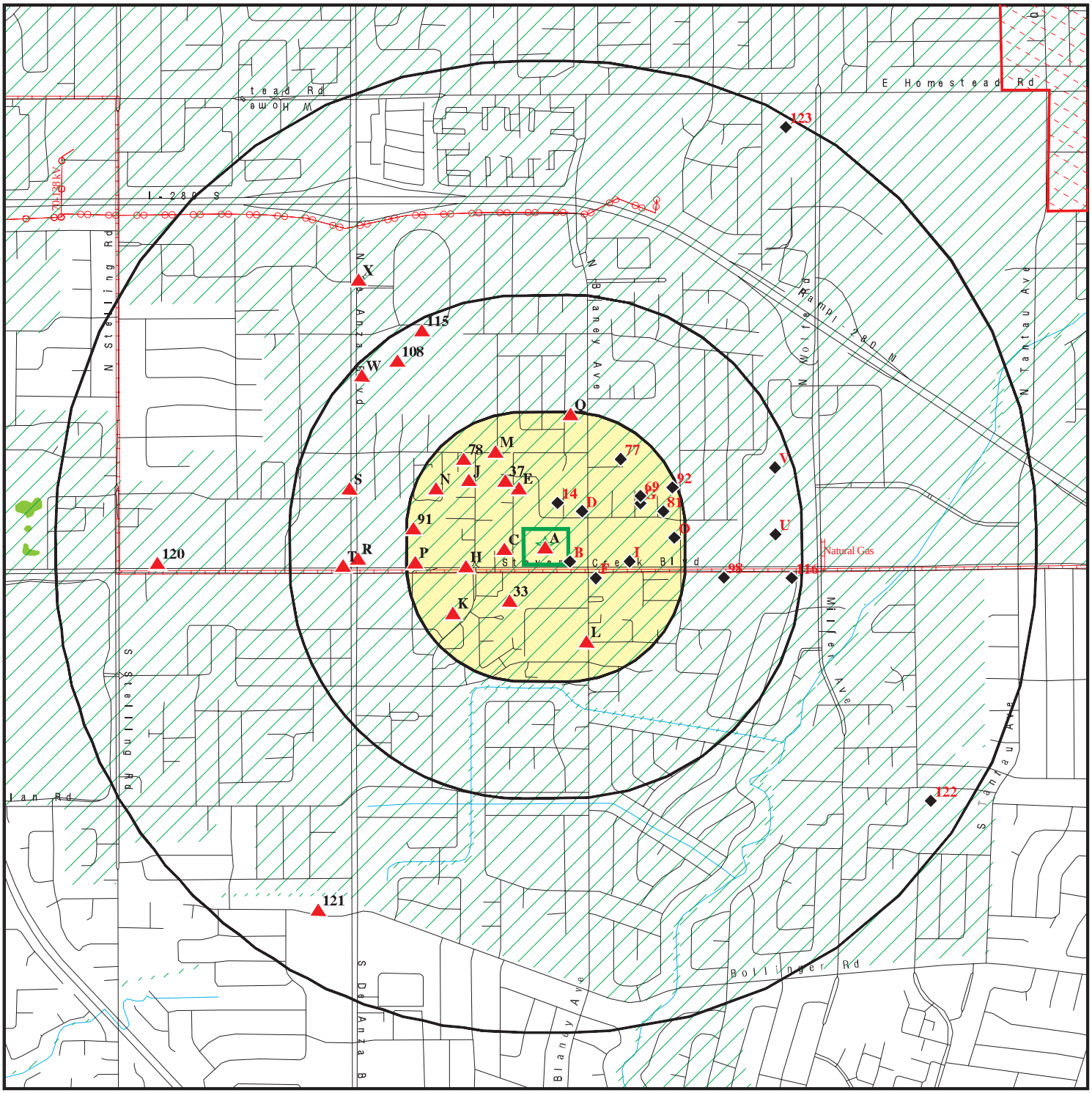

Target Property

Sites at elevations higher than or equal to the target property

Sites at elevations lower than the target property

Manufactured Gas Plants

National Priority List Sites

Dept. Defense Sites

0 1/4 1/2 1 Miles

Indian Reservations BIA

Power transmission lines

Pipelines

Special Flood Hazard Area (1%)

0.2% Annual Chance Flood Hazard

National Wetland Inventory

State Wetlands

Areas of Concern

This report includes Interactive Map Layers to display and/or hide map information. The legend includes only those icons for the default map view.

SITE NAME: Stevens Creek Boulevard	CLIENT: Ninyo & Moore
ADDRESS: 20111 Stevens Creek Boulevard Cupertino CA 95014	CONTACT: Luke Swickard
LAT/LONG: 37.323618 / 122.02486	INQUIRY #: 7818510.2s
	DATE: November 11, 2024 2:49 pm

Copyright © 2024 EDR, Inc. © 2015 TomTom Rel. 2015.

DETAIL MAP - 7818510.2S

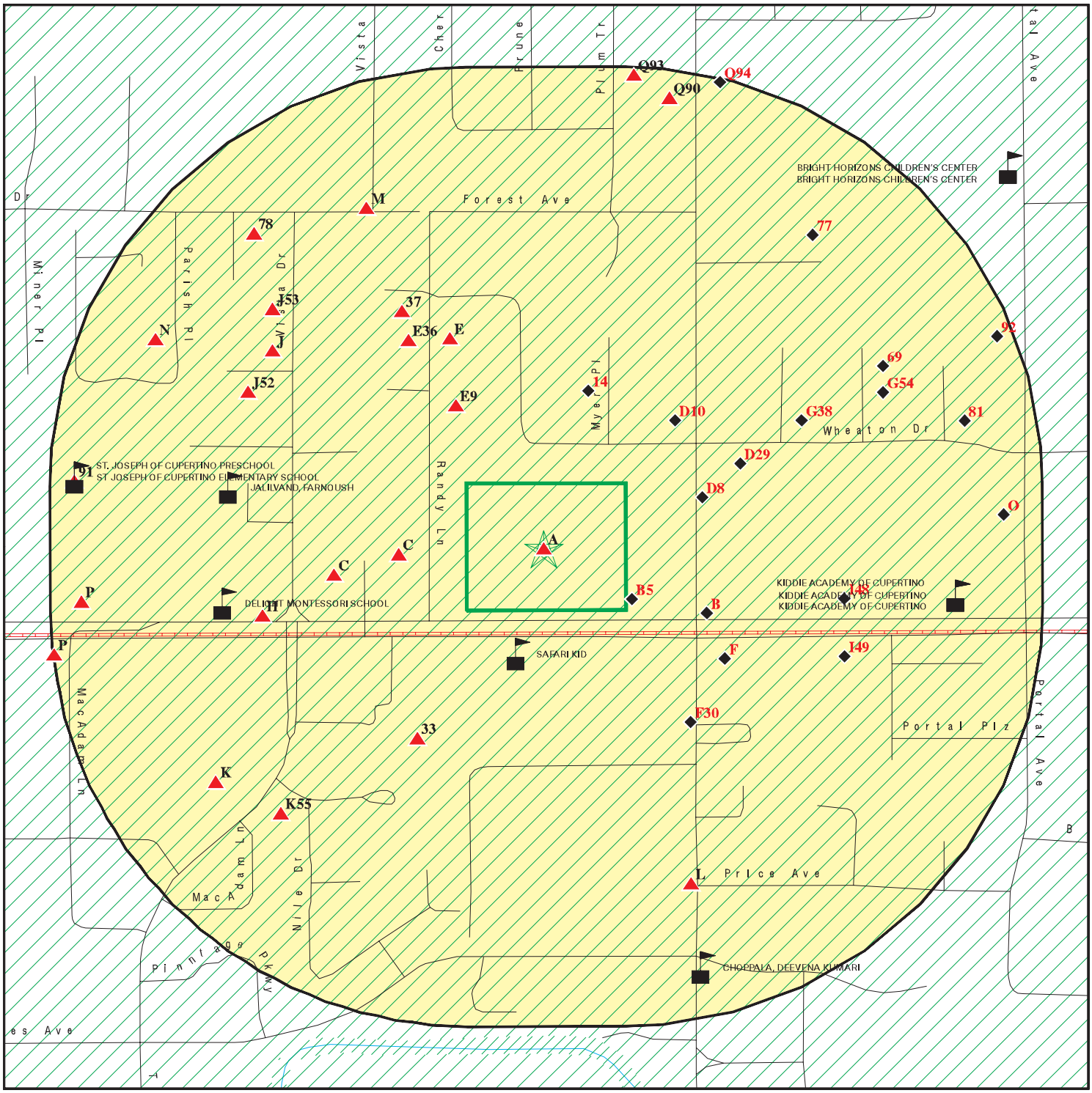

0 1/16 1/8 1/4 Miles

- Target Property
- Sites at elevations higher than or equal to the target property
- Sites at elevations lower than the target property
- Manufactured Gas Plants
- Sensitive Receptors
- National Priority List Sites
- Dept. Defense Sites
- Indian Reservations BIA
- Pipelines
- Special Flood Hazard Area (1%)
- 0.2% Annual Chance Flood Hazard
- Areas of Concern

This report includes Interactive Map Layers to display and/or hide map information. The legend includes only those icons for the default map view.

SITE NAME: Stevens Creek Boulevard	CLIENT: Ninyo & Moore
ADDRESS: 20111 Stevens Creek Boulevard Cupertino CA 95014	CONTACT: Luke Swickard
LAT/LONG: 37.323618 / 122.02486	INQUIRY #: 7818510.2s
	DATE: November 11, 2024 2:50 pm

Copyright © 2024 EDR, Inc. © 2015 TomTom Rel. 2015.

MAP FINDINGS SUMMARY

Database	Search Distance (Miles)	Target Property	< 1/8	1/8 - 1/4	1/4 - 1/2	1/2 - 1	> 1	Total Plotted
STANDARD ENVIRONMENTAL RECORDS								
Lists of Federal NPL (Superfund) sites								
NPL	1.000		0	0	0	0	NR	0
Proposed NPL	1.000		0	0	0	0	NR	0
NPL LIENS	1.000		0	0	0	0	NR	0
Lists of Federal Delisted NPL sites								
Delisted NPL	1.000		0	0	0	0	NR	0
Lists of Federal sites subject to CERCLA removals and CERCLA orders								
FEDERAL FACILITY	0.500		0	0	0	NR	NR	0
SEMS	0.500		1	0	0	NR	NR	1
Lists of Federal CERCLA sites with NFRAP								
SEMS-ARCHIVE	0.500		0	0	0	NR	NR	0
Lists of Federal RCRA facilities undergoing Corrective Action								
CORRACTS	1.000		0	0	0	1	NR	1
Lists of Federal RCRA TSD facilities								
RCRA-TSDF	0.500		0	0	0	NR	NR	0
Lists of Federal RCRA generators								
RCRA-LQG	0.250		0	2	NR	NR	NR	2
RCRA-SQG	0.250		3	0	NR	NR	NR	3
RCRA-VSQG	0.250		0	0	NR	NR	NR	0
Federal institutional controls / engineering controls registries								
LUCIS	0.500		0	0	0	NR	NR	0
US ENG CONTROLS	0.500		0	0	0	NR	NR	0
US INST CONTROLS	0.500		0	0	0	NR	NR	0
Federal ERNS list								
ERNS	TP		NR	NR	NR	NR	NR	0
Lists of state- and tribal (Superfund) equivalent sites								
RESPONSE	1.000		0	0	0	0	NR	0
Lists of state- and tribal hazardous waste facilities								
ENVIROSTOR	1.000		0	0	0	5	NR	5
Lists of state and tribal landfills and solid waste disposal facilities								
SWF/LF	0.500		0	0	0	NR	NR	0

MAP FINDINGS SUMMARY

Database	Search Distance (Miles)	Target Property	< 1/8	1/8 - 1/4	1/4 - 1/2	1/2 - 1	> 1	Total Plotted
Lists of state and tribal leaking storage tanks								
LUST	0.500		6	3	7	NR	NR	16
INDIAN LUST	0.500		0	0	0	NR	NR	0
CPS-SLIC	0.500		0	1	5	NR	NR	6
HIST LUST	0.500		3	2	6	NR	NR	11
Lists of state and tribal registered storage tanks								
FEMA UST	0.250		0	0	NR	NR	NR	0
UST	0.250		3	0	NR	NR	NR	3
AST	0.250		0	0	NR	NR	NR	0
INDIAN UST	0.250		0	0	NR	NR	NR	0
Lists of state and tribal voluntary cleanup sites								
INDIAN VCP	0.500		0	0	0	NR	NR	0
VCP	0.500		0	0	0	NR	NR	0
Lists of state and tribal brownfield sites								
BROWNFIELDS	0.500		0	0	1	NR	NR	1
ADDITIONAL ENVIRONMENTAL RECORDS								
Local Brownfield lists								
US BROWNFIELDS	0.500		0	0	0	NR	NR	0
Local Lists of Landfill / Solid Waste Disposal Sites								
WMUDS/SWAT	0.500		0	0	0	NR	NR	0
SWRCY	0.500		0	0	0	NR	NR	0
HAULERS	TP		NR	NR	NR	NR	NR	0
INDIAN ODI	0.500		0	0	0	NR	NR	0
ODI	0.500		0	0	0	NR	NR	0
DEBRIS REGION 9	0.500		0	0	0	NR	NR	0
IHS OPEN DUMPS	0.500		0	0	0	NR	NR	0
Local Lists of Hazardous waste / Contaminated Sites								
US HIST CDL	TP		NR	NR	NR	NR	NR	0
HIST Cal-Sites	1.000		0	0	0	0	NR	0
SCH	0.250		0	0	NR	NR	NR	0
CDL	TP		NR	NR	NR	NR	NR	0
Toxic Pits	1.000		0	0	0	0	NR	0
CERS HAZ WASTE	0.250		0	3	NR	NR	NR	3
US CDL	TP		NR	NR	NR	NR	NR	0
Local Lists of Registered Storage Tanks								
SWEEPS UST	0.250		2	1	NR	NR	NR	3
HIST UST	0.250		2	0	NR	NR	NR	2
CERS TANKS	0.250		1	0	NR	NR	NR	1
CA FID UST	0.250		1	0	NR	NR	NR	1

MAP FINDINGS SUMMARY

Database	Search Distance (Miles)	Target Property	< 1/8	1/8 - 1/4	1/4 - 1/2	1/2 - 1	> 1	Total Plotted
Local Land Records								
LIENS	TP		NR	NR	NR	NR	NR	0
LIENS 2	TP		NR	NR	NR	NR	NR	0
DEED	0.500		0	0	0	NR	NR	0
Records of Emergency Release Reports								
HMIRS	TP		NR	NR	NR	NR	NR	0
CHMIRS	TP		NR	NR	NR	NR	NR	0
LDS	TP		NR	NR	NR	NR	NR	0
MCS	TP		NR	NR	NR	NR	NR	0
SPILLS 90	TP		NR	NR	NR	NR	NR	0
Other Ascertainable Records								
RCRA NonGen / NLR	0.250	1	12	35	NR	NR	NR	48
FUDS	1.000		0	0	0	0	NR	0
DOD	1.000		0	0	0	0	NR	0
SCRD DRYCLEANERS	0.500		0	0	0	NR	NR	0
US FIN ASSUR	TP		NR	NR	NR	NR	NR	0
EPA WATCH LIST	TP		NR	NR	NR	NR	NR	0
2020 COR ACTION	0.250		0	0	NR	NR	NR	0
TSCA	TP		NR	NR	NR	NR	NR	0
TRIS	TP		NR	NR	NR	NR	NR	0
SSTS	TP		NR	NR	NR	NR	NR	0
ROD	1.000		0	0	0	0	NR	0
RMP	TP		NR	NR	NR	NR	NR	0
RAATS	TP		NR	NR	NR	NR	NR	0
PRP	TP		NR	NR	NR	NR	NR	0
PADS	TP		NR	NR	NR	NR	NR	0
ICIS	TP		NR	NR	NR	NR	NR	0
FTTS	TP		NR	NR	NR	NR	NR	0
MLTS	TP		NR	NR	NR	NR	NR	0
COAL ASH DOE	TP		NR	NR	NR	NR	NR	0
COAL ASH EPA	0.500		0	0	0	NR	NR	0
PCB TRANSFORMER	TP		NR	NR	NR	NR	NR	0
RADINFO	TP		NR	NR	NR	NR	NR	0
HIST FTTS	TP		NR	NR	NR	NR	NR	0
DOT OPS	TP		NR	NR	NR	NR	NR	0
CONSENT	1.000		0	0	0	0	NR	0
INDIAN RESERV	1.000		0	0	0	0	NR	0
FUSRAP	1.000		0	0	0	0	NR	0
UMTRA	0.500		0	0	0	NR	NR	0
LEAD SMELTERS	TP		NR	NR	NR	NR	NR	0
US AIRS	TP		NR	NR	NR	NR	NR	0
US MINES	0.250		0	0	NR	NR	NR	0
ABANDONED MINES	0.250		0	0	NR	NR	NR	0
MINES MRDS	0.250		0	1	NR	NR	NR	1
FINDS	TP	1	NR	NR	NR	NR	NR	1
UXO	1.000		0	0	0	0	NR	0
ECHO	TP	1	NR	NR	NR	NR	NR	1
DOCKET HWC	TP		NR	NR	NR	NR	NR	0

MAP FINDINGS SUMMARY

Database	Search Distance (Miles)	Target Property	< 1/8	1/8 - 1/4	1/4 - 1/2	1/2 - 1	> 1	Total Plotted
FUELS PROGRAM	0.250		0	0	NR	NR	NR	0
PFAS NPL	0.250		0	0	NR	NR	NR	0
PFAS FEDERAL SITES	0.250		0	0	NR	NR	NR	0
PFAS TRIS	0.250		0	0	NR	NR	NR	0
PFAS TSCA	0.250		0	0	NR	NR	NR	0
PFAS RCRA MANIFEST	0.250		0	0	NR	NR	NR	0
PFAS ATSDR	0.250		0	0	NR	NR	NR	0
PFAS WQP	0.250		0	0	NR	NR	NR	0
PFAS NPDES	0.250		0	0	NR	NR	NR	0
PFAS PROJECT	0.250		0	0	NR	NR	NR	0
PFAS ECHO	0.250		0	0	NR	NR	NR	0
PFAS ECHO FIRE TRAIN	0.250		0	0	NR	NR	NR	0
PFAS PT 139 AIRPORT	0.250		0	0	NR	NR	NR	0
AQUEOUS FOAM NRC	0.250		0	0	NR	NR	NR	0
BIOSOLIDS	TP		NR	NR	NR	NR	NR	0
UST FINDER	0.250		2	0	NR	NR	NR	2
UST FINDER RELEASE	0.500		4	2	5	NR	NR	11
E MANIFEST	0.250		9	22	NR	NR	NR	31
PFAS	0.250		0	0	NR	NR	NR	0
AQUEOUS FOAM	0.250		0	0	NR	NR	NR	0
CA BOND EXP. PLAN	1.000		0	0	0	0	NR	0
CHROME PLATING	0.500		0	0	0	NR	NR	0
Cortese	0.500		4	2	5	NR	NR	11
CUPA Listings	0.250		4	7	NR	NR	NR	11
DRYCLEANERS	0.250		0	1	NR	NR	NR	1
EMI	TP		NR	NR	NR	NR	NR	0
ENF	TP		NR	NR	NR	NR	NR	0
Financial Assurance	TP		NR	NR	NR	NR	NR	0
ICE	TP		NR	NR	NR	NR	NR	0
HIST CORTESE	0.500		2	2	5	NR	NR	9
HWP	1.000		0	0	0	1	NR	1
HWT	0.250		0	0	NR	NR	NR	0
HWTS	TP	1	NR	NR	NR	NR	NR	1
HAZNET	TP	1	NR	NR	NR	NR	NR	1
MINES	0.250		0	0	NR	NR	NR	0
MWMP	0.250		0	0	NR	NR	NR	0
NPDES	TP		NR	NR	NR	NR	NR	0
PEST LIC	TP		NR	NR	NR	NR	NR	0
PROC	0.500		0	0	0	NR	NR	0
Notify 65	1.000		1	0	0	0	NR	1
HAZMAT	0.250		0	0	NR	NR	NR	0
UIC	TP		NR	NR	NR	NR	NR	0
UIC GEO	TP		NR	NR	NR	NR	NR	0
WASTEWATER PITS	0.500		0	0	0	NR	NR	0
WDS	TP		NR	NR	NR	NR	NR	0
WIP	0.250		0	0	NR	NR	NR	0
MILITARY PRIV SITES	TP		NR	NR	NR	NR	NR	0
PROJECT	TP		NR	NR	NR	NR	NR	0
WDR	TP		NR	NR	NR	NR	NR	0
CIWQS	TP		NR	NR	NR	NR	NR	0
CERS	TP		NR	NR	NR	NR	NR	0

MAP FINDINGS SUMMARY

Database	Search Distance (Miles)	Target Property	< 1/8	1/8 - 1/4	1/4 - 1/2	1/2 - 1	> 1	Total Plotted
NON-CASE INFO	TP		NR	NR	NR	NR	NR	0
OTHER OIL GAS	TP		NR	NR	NR	NR	NR	0
PROD WATER PONDS	TP		NR	NR	NR	NR	NR	0
SAMPLING POINT	TP		NR	NR	NR	NR	NR	0
WELL STIM PROJ	TP		NR	NR	NR	NR	NR	0
EDR HIGH RISK HISTORICAL RECORDS								
EDR Exclusive Records								
EDR MGP	1.000		0	0	0	0	NR	0
EDR Hist Auto	0.125		1	NR	NR	NR	NR	1
EDR Hist Cleaner	0.125		5	NR	NR	NR	NR	5
EDR RECOVERED GOVERNMENT ARCHIVES								
Exclusive Recovered Govt. Archives								
RGA LF	TP		NR	NR	NR	NR	NR	0
RGA LUST	TP		NR	NR	NR	NR	NR	0
- Totals --		5	66	84	34	7	0	196

NOTES:

TP = Target Property

NR = Not Requested at this Search Distance

Sites may be listed in more than one database

A1 Target Property | **TRANS-CONTINENTAL REAL ESTATE INVESTMENT CORP.**
20111 STEVENS CREEK BLVD, SUITE 250
CUPERTINO, CA 95014 | **RCRA NonGen / NLR** | **1031050893**
CAC003278149

Site 1 of 4 in cluster A

Actual: 210 ft.

RCRA Listings:

Date Form Received by Agency:	20240315
Handler Name:	Trans-Continental Real Estate Investment Corp.
Handler Address:	20111 Stevens Creek Blvd, Suite 250
Handler City,State,Zip:	CUPERTINO, CA 95014
EPA ID:	CAC003278149
Contact Name:	FLORENCE LAM
Contact Address:	20111 STEVENS CREEK BLVD, SUITE 250
Contact City,State,Zip:	CUPERTINO, CA 95014
Contact Telephone:	650-823-8788
Contact Fax:	Not reported
Contact Email:	FLOLAM250@GMAIL.COM
Contact Title:	Not reported
EPA Region:	09
Land Type:	Not reported
Federal Waste Generator Description:	Not a generator, verified
Non-Notifier:	Not reported
Biennial Report Cycle:	Not reported
Accessibility:	Not reported
Active Site Indicator:	Not reported
State District Owner:	Not reported
State District:	Not reported
Mailing Address:	20111 STEVENS CREEK BLVD, SUITE 250
Mailing City,State,Zip:	CUPERTINO, CA 95014
Owner Name:	Trans-Continental Reic
Owner Type:	Other
Operator Name:	Florence Lam
Operator Type:	Other
Short-Term Generator Activity:	No
Importer Activity:	No
Mixed Waste Generator:	No
Transporter Activity:	No
Transfer Facility Activity:	No
Recycler Activity with Storage:	No
Small Quantity On-Site Burner Exemption:	No
Smelting Melting and Refining Furnace Exemption:	No
Underground Injection Control:	No
Off-Site Waste Receipt:	No
Universal Waste Indicator:	No
Universal Waste Destination Facility:	No
Federal Universal Waste:	No
Active Site State-Reg Handler:	---
Federal Facility Indicator:	Not reported
Hazardous Secondary Material Indicator:	N
Sub-Part K Indicator:	Not reported
2018 GPRA Permit Baseline:	Not on the Baseline
2018 GPRA Renewals Baseline:	Not on the Baseline
202 GPRA Corrective Action Baseline:	No
Subject to Corrective Action Universe:	No
Non-TSDFs Where RCRA CA has Been Imposed Universe:	No
Corrective Action Priority Ranking:	No NCAPS ranking
Environmental Control Indicator:	No
Institutional Control Indicator:	No

TRANS-CONTINENTAL REAL ESTATE INVESTMENT CORP. (Continued) **1031050893**

Human Exposure Controls Indicator:	N/A
Groundwater Controls Indicator:	N/A
Significant Non-Complier Universe:	No
Unaddressed Significant Non-Complier Universe:	No
Addressed Significant Non-Complier Universe:	No
Significant Non-Complier With a Compliance Schedule Universe:	No
Financial Assurance Required:	Not reported
Handler Date of Last Change:	20240316
Recognized Trader-Importer:	No
Recognized Trader-Exporter:	No
Importer of Spent Lead Acid Batteries:	No
Exporter of Spent Lead Acid Batteries:	No
Recycler Activity Without Storage:	No
Manifest Broker:	No
Sub-Part P Indicator:	No

Handler - Owner Operator:

Owner/Operator Indicator:	Operator
Owner/Operator Name: FLORENCE LAM	
Legal Status:	Other
Date Became Current:	Not reported
Date Ended Current:	Not reported
Owner/Operator Address:	20111 STEVENS CREEK BLVD, SUITE 250
Owner/Operator City,State,Zip:	CUPERTINO, CA 95014
Owner/Operator Telephone:	650-823-8788
Owner/Operator Telephone Ext:	Not reported
Owner/Operator Fax:	Not reported
Owner/Operator Email:	Not reported

Owner/Operator Indicator:	Owner
Owner/Operator Name: TRANS-CONTINENTAL REIC	
Legal Status:	Other
Date Became Current:	Not reported
Date Ended Current:	Not reported
Owner/Operator Address:	20111 STEVENS CREEK BLVD, SUITE 250
Owner/Operator City,State,Zip:	CUPERTINO, CA 95014
Owner/Operator Telephone:	408-873-8099
Owner/Operator Telephone Ext:	Not reported
Owner/Operator Fax:	Not reported
Owner/Operator Email:	Not reported

Historic Generators:

Receive Date:	20240315
Handler Name:	TRANS-CONTINENTAL REAL ESTATE INVESTMENT CORP.
Federal Waste Generator Description:	Not a generator, verified
State District Owner:	Not reported
Large Quantity Handler of Universal Waste:	No
Recognized Trader Importer:	No
Recognized Trader Exporter:	No
Spent Lead Acid Battery Importer:	No
Spent Lead Acid Battery Exporter:	No
Current Record:	Yes
Non Storage Recycler Activity:	No
Electronic Manifest Broker:	No

TRANS-CONTINENTAL REAL ESTATE INVESTMENT CORP. (Continued) **1031050893**

List of NAICS Codes and Descriptions:
NAICS Code: 488490
NAICS Description: OTHER SUPPORT ACTIVITIES FOR ROAD TRANSPORTATION

Facility Has Received Notices of Violations:
Violations: No Violations Found

Evaluation Action Summary:
Evaluations: No Evaluations Found

A2 Target Property | **TRANS-CONTINENTAL REAL ESTATE INVESTMENT CORP.** | **FINDS** | **1031200657**
20111 STEVENS CREEK BLVD, SUITE 250 | **N/A**
CUPERTINO, CA 95014

Site 2 of 4 in cluster A

Actual: 210 ft.

FINDS:
Registry ID: 110071689321

Click Here for FRS Facility Detail Report:

Environmental Interest/Information System:
The Resource Conservation and Recovery Act Information System (RCRAInfo) is EPA's comprehensive information system in support of the Resource Conservation and Recovery Act (RCRA) of 1976 and the Hazardous and Solid Waste Amendments (HSWA) of 1984. It tracks many types of information about generators, transporters, treaters, storers, and disposers of hazardous waste.

Click this hyperlink while viewing on your computer to access additional FINDS: detail in the EDR Site Report.

A3 Target Property | **TRANS-CONTINENTAL REAL ESTATE INVESTMENT CORP.** | **ECHO** | **1031117858**
20111 STEVENS CREEK BLVD, SUITE 250 | **N/A**
CUPERTINO, CA 95014

Site 3 of 4 in cluster A

Actual: 210 ft.

ECHO:
Envid: 1031117858
Registry ID: 110071689321
DFR URL: http://echo.epa.gov/detailed-facility-report?fid=110071689321
Name: TRANS-CONTINENTAL REAL ESTATE INVESTMENT CORP.
Address: 20111 STEVENS CREEK BLVD, SUITE 250
City,State,Zip: CUPERTINO, CA 95014

A4 Target Property | **DALVIR PANNU DDS INC**
20111 STEVENS CREEK BLVD
CUPERTINO, CA 95014 | **HWTS** | **S113161127**
HAZNET | **N/A**

Site 4 of 4 in cluster A

Actual: 210 ft.

HWTS:

Name:	DALVIR PANNU DDS INC
Address:	20111 STEVENS CREEK BLVD
Address 2:	Not reported
City,State,Zip:	CUPERTINO, CA 95014
EPA ID:	CAL000360779
Inactive Date:	06/30/2014
Create Date:	02/02/2011
Last Act Date:	Not reported
Mailing Name:	Not reported
Mailing Address:	20111 STEVENS CREEK BLVD
Mailing Address 2:	Not reported
Mailing City,State,Zip:	CUPERTINO, CA 950142399
Owner Name:	DALVIR PANNU
Owner Address:	2195 SILVER VIEW CT
Owner Address 2:	Not reported
Owner City,State,Zip:	SAN JOSE, CA 95014
Owner Phone:	Not reported
Owner Fax:	Not reported
Contact Name:	LUIS MORENO
Contact Address:	20111 STEVENS CREEK BLVD
Contact Address 2:	Not reported
City,State,Zip:	CUPERTINO, CA 950142399
Contact Phone:	Not reported
Contact Fax:	Not reported
Facility Status:	Inactive
Facility Type:	PERMANENT
Category:	STATE
Latitude:	37.32366
Longitude:	-122.02529

NAICS:

EPA ID:	CAL000360779
Create Date:	2011-02-02 11:57:07.290
NAICS Code:	99999
NAICS Description:	Not Otherwise Specified
Issued EPA ID Date:	2011-02-02 11:57:07.26000
Inactive Date:	2014-06-30 00:00:00
Facility Name:	DALVIR PANNU DDS INC
Facility Address:	20111 STEVENS CREEK BLVD
Facility Address 2:	Not reported
Facility City:	CUPERTINO
Facility County:	Not reported
Facility State:	CA
Facility Zip:	950142399

HAZNET:

Name:	PANNY DENTAL CARE
Address:	20111 STEVENS CREEK BLVD
Address 2:	Not reported
City,State,Zip:	CUPERTINO, CA 950142399
Contact:	SANAZ NOJJARAVI

DALVIR PANNU DDS INC (Continued) **S113161127**

Telephone:	4087252610
Mailing Name:	Not reported
Mailing Address:	38062 MARTHA AVE
Year:	2013
Gepaid:	CAL000360779
TSD EPA ID:	CAD059494310
CA Waste Code:	343 - Unspecified organic liquid mixture
Disposal Method:	H141 - Storage, Bulking, And/Or Transfer Off Site--No Treatment/Reovery (H010-H129) Or (H131-H135)
Tons:	0.0136
Year:	2012
Gepaid:	CAL000360779
TSD EPA ID:	CAD059494310
CA Waste Code:	-
Disposal Method:	-
Tons:	Not reported
Year:	2012
Gepaid:	CAL000360779
TSD EPA ID:	CAD059494310
CA Waste Code:	343 - Unspecified organic liquid mixture
Disposal Method:	H141 - Storage, Bulking, And/Or Transfer Off Site--No Treatment/Reovery (H010-H129) Or (H131-H135)
Tons:	0.0102
Year:	2011
Gepaid:	CAL000360779
TSD EPA ID:	CAD059494310
CA Waste Code:	343 - Unspecified organic liquid mixture
Disposal Method:	H141 - Storage, Bulking, And/Or Transfer Off Site--No Treatment/Reovery (H010-H129) Or (H131-H135)
Tons:	0.0238

Additional Information:

Year:	2013
Gen EPA ID:	CAL000360779
Shipment Date:	20130218
Creation Date:	5/4/2013 22:15:59
Receipt Date:	20130226
Manifest ID:	006018157FLE
Trans EPA ID:	CAL000344815
Trans Name:	STERICYCLE INC
Trans 2 EPA ID:	MNS000110924
Trans 2 Name:	STERICYCLE SPECIALTY WASTE SOLUTIONS INC
TSDF EPA ID:	CAD059494310
Trans Name:	CLEAN HARBORS SAN JOSE LLC
TSDF Alt EPA ID:	Not reported
TSDF Alt Name:	Not reported
Waste Code Description:	343 - Unspecified organic liquid mixture
RCRA Code:	Not reported
Meth Code:	H141 - Storage, Bulking, And/Or Transfer Off Site--No Treatment/Reovery (H010-H129) Or (H131-H135)
Quantity Tons:	0.0136

DALVIR PANNU DDS INC (Continued) **S113161127**

Waste Quantity:	4
Quantity Unit:	G
Additional Code 1:	Not reported
Additional Code 2:	Not reported
Additional Code 3:	Not reported
Additional Code 4:	Not reported
Additional Code 5:	Not reported

Additional Information:

Year:	2012
Gen EPA ID:	CAL000360779
Shipment Date:	20120319
Creation Date:	8/2/2012 22:15:07
Receipt Date:	20120323
Manifest ID:	005085994FLE
Trans EPA ID:	CAL000344815
Trans Name:	STERICYCLE INC
Trans 2 EPA ID:	MNS000110924
Trans 2 Name:	STERICYCLE SPECIALTY WASTE SOLUTIONS INC
TSDF EPA ID:	CAD059494310
Trans Name:	CLEAN HARBORS SAN JOSE LLC
TSDF Alt EPA ID:	Not reported
TSDF Alt Name:	Not reported
Waste Code Description:	- Not reported
RCRA Code:	Not reported
Meth Code:	- Not reported
Quantity Tons:	Not reported
Waste Quantity:	Not reported
Quantity Unit:	G
Additional Code 1:	Not reported
Additional Code 2:	Not reported
Additional Code 3:	Not reported
Additional Code 4:	Not reported
Additional Code 5:	Not reported
Shipment Date:	20120319
Creation Date:	8/2/2012 22:15:07
Receipt Date:	20120323
Manifest ID:	005085994FLE
Trans EPA ID:	CAL000344815
Trans Name:	STERICYCLE INC
Trans 2 EPA ID:	MNS000110924
Trans 2 Name:	STERICYCLE SPECIALTY WASTE SOLUTIONS INC
TSDF EPA ID:	CAD059494310
Trans Name:	CLEAN HARBORS SAN JOSE LLC
TSDF Alt EPA ID:	Not reported
TSDF Alt Name:	Not reported
Waste Code Description:	- Not reported
RCRA Code:	Not reported
Meth Code:	- Not reported
Quantity Tons:	Not reported
Waste Quantity:	Not reported
Quantity Unit:	G
Additional Code 1:	Not reported
Additional Code 2:	Not reported
Additional Code 3:	Not reported

DALVIR PANNU DDS INC (Continued) **S113161127**

Additional Code 4:	Not reported
Additional Code 5:	Not reported
Shipment Date:	20120319
Creation Date:	8/2/2012 22:15:07
Receipt Date:	20120323
Manifest ID:	005085994FLE
Trans EPA ID:	CAL000344815
Trans Name:	STERICYCLE INC
Trans 2 EPA ID:	MNS000110924
Trans 2 Name:	STERICYCLE SPECIALTY WASTE SOLUTIONS INC
TSDF EPA ID:	CAD059494310
Trans Name:	CLEAN HARBORS SAN JOSE LLC
TSDF Alt EPA ID:	Not reported
TSDF Alt Name:	Not reported
Waste Code Description:	343 - Unspecified organic liquid mixture
RCRA Code:	Not reported
Meth Code:	H141 - Storage, Bulking, And/Or Transfer Off Site--No Treatment/Reovery (H010-H129) Or (H131-H135)
Quantity Tons:	0.0102
Waste Quantity:	3
Quantity Unit:	G
Additional Code 1:	Not reported
Additional Code 2:	Not reported
Additional Code 3:	Not reported
Additional Code 4:	Not reported
Additional Code 5:	Not reported
Shipment Date:	20120319
Creation Date:	8/2/2012 22:15:07
Receipt Date:	20120323
Manifest ID:	005085994FLE
Trans EPA ID:	CAL000344815
Trans Name:	STERICYCLE INC
Trans 2 EPA ID:	MNS000110924
Trans 2 Name:	STERICYCLE SPECIALTY WASTE SOLUTIONS INC
TSDF EPA ID:	CAD059494310
Trans Name:	CLEAN HARBORS SAN JOSE LLC
TSDF Alt EPA ID:	Not reported
TSDF Alt Name:	Not reported
Waste Code Description:	- Not reported
RCRA Code:	Not reported
Meth Code:	- Not reported
Quantity Tons:	Not reported
Waste Quantity:	Not reported
Quantity Unit:	G
Additional Code 1:	Not reported
Additional Code 2:	Not reported
Additional Code 3:	Not reported
Additional Code 4:	Not reported
Additional Code 5:	Not reported

Additional Information:

Year:	2011
Gen EPA ID:	CAL000360779
Shipment Date:	20110613

DALVIR PANNU DDS INC (Continued) **S113161127**

Creation Date:	6/24/2012 20:30:07
Receipt Date:	20110621
Manifest ID:	003545533FLE
Trans EPA ID:	CAL000344815
Trans Name:	STERICYCLE INC
Trans 2 EPA ID:	CAD982492399
Trans 2 Name:	ALL CHEMICAL DISPOSAL INC
TSDF EPA ID:	CAD059494310
Trans Name:	CLEAN HARBORS SAN JOSE LLC
TSDF Alt EPA ID:	Not reported
TSDF Alt Name:	Not reported
Waste Code Description:	343 - Unspecified organic liquid mixture
RCRA Code:	Not reported
Meth Code:	H141 - Storage, Bulking, And/Or Transfer Off Site--No Treatment/Reovery (H010-H129) Or (H131-H135)
Quantity Tons:	0.0068
Waste Quantity:	2
Quantity Unit:	G
Additional Code 1:	Not reported
Additional Code 2:	Not reported
Additional Code 3:	Not reported
Additional Code 4:	Not reported
Additional Code 5:	Not reported

Shipment Date:	20110425
Creation Date:	6/27/2011 18:30:31
Receipt Date:	20110503
Manifest ID:	003561729FLE
Trans EPA ID:	CAL000344815
Trans Name:	STERICYCLE INC
Trans 2 EPA ID:	CAD982492399
Trans 2 Name:	ALL CHEMICAL DISPOSAL INC
TSDF EPA ID:	CAD059494310
Trans Name:	CLEAN HARBORS SAN JOSE LLC
TSDF Alt EPA ID:	Not reported
TSDF Alt Name:	Not reported
Waste Code Description:	343 - Unspecified organic liquid mixture
RCRA Code:	Not reported
Meth Code:	H141 - Storage, Bulking, And/Or Transfer Off Site--No Treatment/Reovery (H010-H129) Or (H131-H135)
Quantity Tons:	0.017
Waste Quantity:	5
Quantity Unit:	G
Additional Code 1:	Not reported
Additional Code 2:	Not reported
Additional Code 3:	Not reported
Additional Code 4:	Not reported
Additional Code 5:	Not reported

B5 ESE < 1/8 0.003 mi. 18 ft. | **ARTS DRY CLG LDRY DRAPERY SVCS** | **EDR Hist Cleaner** | **1019931837**
20021 STEVENS CREEK BLVD | **N/A**
CUPERTINO, CA 95014

Site 1 of 4 in cluster B

Relative: Lower
Actual: 209 ft.

EDR Hist Cleaner

Year:	Name:	Type:
1998	ARTS DRY CLG LDRY DRAPERY SVCS	Drycleaning Plants, Except Rugs
1999	ARTS DRY CLG LDRY DRAPERY SVCS	Drycleaning Plants, Except Rugs
2001	ARTS DRY CLG LDRY DRAPERY SVCS	Drycleaning Plants, Except Rugs
2002	ARTS DRY CLG LDRY DRAPERY SVCS	Drycleaning Plants, Except Rugs
2003	ARTS DRY CLG LDRY DRAPERY SVCS	Drycleaning Plants, Except Rugs

---

C6 West < 1/8 0.041 mi. 214 ft. | **HALLER LUMBER** | **UST FINDER RELEASE** | **1028973546**
20195 STEVENS CREEK BLVD | **N/A**
CUPERTINO, CA 95014

Site 1 of 4 in cluster C

Relative: Higher
Actual: 212 ft.

UST FINDER RELEASE:

Object ID:	44732
Facility ID:	Not reported
Lust ID:	CAT0608500705
Name:	HALLER LUMBER
Address:	20195 STEVENS CREEK BLVD
City,State,Zip:	CUPERTINO, CA 95014
Address Match Type:	PointAddress
Reported Date:	Not reported
Status:	No Further Action
Substance:	Not reported
Population within 1500ft:	2801
Domestic Wells within 1500ft:	0
Land Use:	Developed, Medium Intensity
Within SPA:	No
SPA PWS Facility ID:	Not reported
SPA Water Type:	Not reported
SPA Facility Type:	Not reported
SPA HUC12:	Not reported
Within WHPA:	No
WHPA PWS Facility ID:	Not reported
WHPA Water Type:	Not reported
WHPA Facility Type:	Not reported
WHPA HUC12:	Not reported
Within 100yr Floodplain:	No
Tribe:	Not reported
EPA Region:	9
NFA Letter 1:	Not reported
NFA Letter 2:	Not reported
NFA Letter 3:	Not reported
NFA Letter 4:	Not reported
Closed With Residual Contaminate:	Not reported
Coordinate Source:	Geocode
X Coord:	-122.02638
Y Coord:	37.3230100000001
Latitude:	37.3230099999999
Longitude:	-122.02638

C7 West < 1/8 0.041 mi. 214 ft. | **HALLER LUMBER**
20195 STEVENS CREEK BLVD
CUPERTINO, CA 95014
Site 2 of 4 in cluster C | **LUST, HIST LUST, Cortese, HIST CORTESE, CERS** | **S102431154, N/A**

Relative: Higher
Actual: 212 ft.

LUST:

Name:	HALLER LUMBER
Address:	20195 STEVENS CREEK BLVD
City,State,Zip:	CUPERTINO, CA 95014
Lead Agency:	SANTA CLARA COUNTY LOP
Case Type:	LUST Cleanup Site
Geo Track:	http://geotracker.waterboards.ca.gov/profile_report.asp?global_id=T0608500705
Global Id:	T0608500705
Latitude:	37.3232465742019
Longitude:	-122.026498317719
Status:	Completed - Case Closed
Status Date:	07/02/1991
Case Worker:	DEH
RB Case Number:	Not reported
Local Agency:	SANTA CLARA COUNTY LOP
File Location:	All Files are on GeoTracker or in the Local Agency Database
Local Case Number:	Not reported
Potential Media Affect:	Soil
Potential Contaminants of Concern:	Gasoline
EPA Region:	9
Coordinate Source:	Google Map Move
Cuf Case:	NO
Quantity Released Gallons:	Not reported
Begin Date:	08/19/1985
Leak Reported Date:	08/19/1985
How Discovered:	Not reported
How Discovered Description:	Not reported
Discharge Source:	Not reported
Discharge Cause:	Not reported
Stop Method:	Not reported
Stop Description:	Not reported
No Further Action Date:	07/02/1991
CA Water Watershed Name:	Santa Clara - Palo Alto (205.50)
Dwr Groundwater Subbasin Name:	Santa Clara Valley - Santa Clara (2-009.02)
Disadvantaged Community:	Not reported
CA Enviroscreen 3 Score:	26-30%
CA Enviroscreen 4 Score:	15-20%
Military DOD Site:	No
Facility Project Subtype:	Not reported
RWQCB Region:	SAN FRANCISCO BAY RWQCB (REGION 2)
Site History:	Not reported

LUST:

Global Id:	T0608500705
Contact Type:	Local Agency Caseworker - Primary Caseworker
Contact Name:	DEH CASEWORKER
Organization Name:	SANTA CLARA COUNTY LOP
Address:	1555 Berger Drive, Suite 300
City:	SAN JOSE
Email:	smp@deh.sccgov.org
Phone Number:	4089183400

Global Id:	T0608500705
Contact Type:	Regional Board Caseworker

HALLER LUMBER (Continued) **S102431154**

Contact Name: Regional Water Board
Organization Name: SAN FRANCISCO BAY RWQCB (REGION 2)
Address: 1515 CLAY ST SUITE 1400
City: OAKLAND
Email: Not reported
Phone Number: Not reported

LUST:
Global Id: T0608500705
Action Type: Other
Date: 08/19/1985
Action: Leak Reported

Global Id: T0608500705
Action Type: ENFORCEMENT
Date: 07/02/1991
Action: Closure/No Further Action Letter

Global Id: T0608500705
Action Type: REMEDIATION
Date: 08/19/1985
Action: Excavation

Global Id: T0608500705
Action Type: ENFORCEMENT
Date: 06/07/1991
Action: Notice of Responsibility - #39404

Global Id: T0608500705
Action Type: RESPONSE
Date: 07/11/1990
Action: Other Report / Document

LUST:
Global Id: T0608500705
Status: Open - Case Begin Date
Status Date: 08/19/1985

Global Id: T0608500705
Status: Open - Site Assessment
Status Date: 08/19/1985

Global Id: T0608500705
Status: Completed - Case Closed
Status Date: 07/02/1991

LUST REG 2:
Region: 2
Facility Id: Not reported
Facility Status: Case Closed
Case Number: 07S2W13H01f
How Discovered: Not reported
Leak Cause: Not reported
Leak Source: Not reported
Date Leak Confirmed: Not reported

HALLER LUMBER (Continued) **S102431154**

Oversight Program: LUST
Prelim. Site Assesment Wokplan Submitted: Not reported
Preliminary Site Assesment Began: 8/19/1985
Pollution Characterization Began: Not reported
Pollution Remediation Plan Submitted: Not reported
Date Remediation Action Underway: Not reported
Date Post Remedial Action Monitoring Began: Not reported

LUST SANTA CLARA:
Name: HALLER LUMBER
Address: 20195 STEVENS CREEK BLVD
City,State,Zip: CUPERTINO, CA
Region: SANTA CLARA
SCVWD ID: 07S2W13H01F
Date Closed: 07/02/1991
EDR Link ID: 07S2W13H01F

HIST LUST SC:
Name: Haller Lumber
Address: 20195 Stevens Creek Blvd
City: Cupertino
Region: SANTA CLARA
Region Code: 2
SCVWD ID: 07S2W13H01
Oversite Agency: SCVWD
Date Listed: 1986-01-01 00:00:00
Closed Date: 1991-07-02 00:00:00

CORTESE:
Name: HALLER LUMBER
Address: 20195 STEVENS CREEK BLVD
City,State,Zip: CUPERTINO, CA 95014
Region: CORTESE
Envirostor Id: Not reported
Global ID: T0608500705
Site/Facility Type: LUST CLEANUP SITE
Cleanup Status: COMPLETED - CASE CLOSED
Status Date: Not reported
Site Code: Not reported
Latitude: Not reported
Longitude: Not reported
Owner: Not reported
Enf Type: Not reported
Swat R: Not reported
Flag: active
Order No: Not reported
Waste Discharge System No: Not reported
Effective Date: Not reported
Region 2: Not reported
WID Id: Not reported
Solid Waste Id No: Not reported
Waste Management Uit Name: Not reported
File Name: Active Open

HIST CORTESE:

HALLER LUMBER (Continued) **S102431154**

edr_fname:	HALLER LUMBER
edr_fadd1:	20195 STEVENS CREEK
City,State,Zip:	CUPERTINO, CA 95014
Region:	CORTESE
Facility County Code:	43
Reg By:	LTNKA
Reg Id:	43-0674

CERS:

Name:	HALLER LUMBER
Address:	20195 STEVENS CREEK BLVD
City,State,Zip:	CUPERTINO, CA 95014
Site ID:	891468
CERS ID:	T0608500705
CERS Description:	Leaking Underground Storage Tank Cleanup Site

Affiliation:

Affiliation Type Desc:	Regional Board Caseworker
Entity Name:	Regional Water Board - SAN FRANCISCO BAY RWQCB (REGION 2)
Entity Title:	Not reported
Affiliation Address:	1515 CLAY ST SUITE 1400
Affiliation City:	OAKLAND
Affiliation State:	CA
Affiliation Country:	Not reported
Affiliation Zip:	Not reported
Affiliation Phone:	,

Affiliation Type Desc:	Local Agency Caseworker
Entity Name:	DEH CASEWORKER - SANTA CLARA COUNTY LOP
Entity Title:	Not reported
Affiliation Address:	1555 Berger Drive, Suite 300
Affiliation City:	SAN JOSE
Affiliation State:	CA
Affiliation Country:	Not reported
Affiliation Zip:	Not reported
Affiliation Phone:	4089183400,

D8 **PAGEBOY CLEANER** **EDR Hist Cleaner** **1018666107**
ENE **10080 N BLANEY AVE** **N/A**
< 1/8 **CUPERTINO, CA 95014**
0.046 mi.
242 ft. **Site 1 of 3 in cluster D**

Relative: EDR Hist Cleaner
Lower

Actual:
206 ft.

Year:	Name:	Type:
1986	PAGEBOY CLEANER	Garment Pressing And Cleaners' Agents
1987	PAGEBOY CLEANER	Garment Pressing And Cleaners' Agents
1988	PAGEBOY CLEANER	Garment Pressing And Cleaners' Agents
1989	PAGEBOY CLEANERS	Laundry And Drycleaner Agents
1990	PAGEBOY CLEANERS	Laundry And Drycleaner Agents

E9 NNW < 1/8 0.047 mi. 250 ft. | **JIM NAPPO**
10124 RANDY LANE
CUPERTINO, CA 95014

Site 1 of 4 in cluster E

RCRA NonGen / NLR
E MANIFEST

1025837942
CAC003218132

Relative: Higher

Actual: 211 ft.

RCRA Listings:

Date Form Received by Agency:	20190531
Handler Name:	Jim Nappo
Handler Address:	10124 Randy Lane
Handler City,State,Zip:	CUPERTINO, CA 95014
EPA ID:	CAC003017538
Contact Name:	JIM NAPPO
Contact Address:	10124 RANDY LANE
Contact City,State,Zip:	CUPERTINO, CA 95014
Contact Telephone:	408-257-5775
Contact Fax:	Not reported
Contact Email:	MELISA@ENV-REM.COM
Contact Title:	Not reported
EPA Region:	09
Land Type:	Not reported
Federal Waste Generator Description:	Not a generator, verified
Non-Notifier:	Not reported
Biennial Report Cycle:	Not reported
Accessibility:	Not reported
Active Site Indicator:	Handler Activities
State District Owner:	Not reported
State District:	Not reported
Mailing Address:	10124 RANDY LANE
Mailing City,State,Zip:	CUPERTINO, CA 95014
Owner Name:	Jim Nappo
Owner Type:	Other
Operator Name:	Jim Nappo
Operator Type:	Other
Short-Term Generator Activity:	No
Importer Activity:	No
Mixed Waste Generator:	No
Transporter Activity:	No
Transfer Facility Activity:	No
Recycler Activity with Storage:	No
Small Quantity On-Site Burner Exemption:	No
Smelting Melting and Refining Furnace Exemption:	No
Underground Injection Control:	No
Off-Site Waste Receipt:	No
Universal Waste Indicator:	Yes
Universal Waste Destination Facility:	Yes
Federal Universal Waste:	No
Active Site State-Reg Handler:	---
Federal Facility Indicator:	Not reported
Hazardous Secondary Material Indicator:	N
Sub-Part K Indicator:	Not reported
2018 GPRA Permit Baseline:	Not on the Baseline
2018 GPRA Renewals Baseline:	Not on the Baseline
202 GPRA Corrective Action Baseline:	No
Subject to Corrective Action Universe:	No
Non-TSDFs Where RCRA CA has Been Imposed Universe:	No
Corrective Action Priority Ranking:	No NCAPS ranking
Environmental Control Indicator:	No
Institutional Control Indicator:	No

JIM NAPPO (Continued) **1025837942**

Human Exposure Controls Indicator:	N/A
Groundwater Controls Indicator:	N/A
Significant Non-Complier Universe:	No
Unaddressed Significant Non-Complier Universe:	No
Addressed Significant Non-Complier Universe:	No
Significant Non-Complier With a Compliance Schedule Universe:	No
Financial Assurance Required:	Not reported
Handler Date of Last Change:	20190627
Recognized Trader-Importer:	No
Recognized Trader-Exporter:	No
Importer of Spent Lead Acid Batteries:	No
Exporter of Spent Lead Acid Batteries:	No
Recycler Activity Without Storage:	No
Manifest Broker:	No
Sub-Part P Indicator:	No

Handler - Owner Operator:

Owner/Operator Indicator:	Operator
Owner/Operator Name: JIM NAPPO	
Legal Status:	Other
Date Became Current:	Not reported
Date Ended Current:	Not reported
Owner/Operator Address:	10124 RANDY LANE
Owner/Operator City,State,Zip:	CUPERTINO, CA 95014
Owner/Operator Telephone:	408-257-5775
Owner/Operator Telephone Ext:	Not reported
Owner/Operator Fax:	Not reported
Owner/Operator Email:	Not reported

Owner/Operator Indicator:	Owner
Owner/Operator Name: JIM NAPPO	
Legal Status:	Other
Date Became Current:	Not reported
Date Ended Current:	Not reported
Owner/Operator Address:	10124 RANDY LANE
Owner/Operator City,State,Zip:	CUPERTINO, CA 95014
Owner/Operator Telephone:	408-257-5775
Owner/Operator Telephone Ext:	Not reported
Owner/Operator Fax:	Not reported
Owner/Operator Email:	Not reported

Historic Generators:

Receive Date:	20190531
Handler Name: JIM NAPPO	
Federal Waste Generator Description:	Not a generator, verified
State District Owner:	Not reported
Large Quantity Handler of Universal Waste:	No
Recognized Trader Importer:	No
Recognized Trader Exporter:	No
Spent Lead Acid Battery Importer:	No
Spent Lead Acid Battery Exporter:	No
Current Record:	Yes
Non Storage Recycler Activity:	Not reported
Electronic Manifest Broker:	Not reported

JIM NAPPO (Continued) **1025837942**

List of NAICS Codes and Descriptions:

NAICS Code:	56299
NAICS Description:	ALL OTHER WASTE MANAGEMENT SERVICES

Facility Has Received Notices of Violations:

Violations:	No Violations Found

Evaluation Action Summary:

Evaluations:	No Evaluations Found

E MANIFEST:

Manifest Tracking Number:	000216403DAT
Last Updated Date:	20190822
Shipped Date:	20190604
Received Date:	20190613
Manifest Status:	Signed
Submission Type:	DataImage5Copy
Origin Type:	Mail
Generator EPA ID:	CAC003017538
Generator Name:	Jim Nappo
Generator Mail Street Number:	Not reported
Generator Mail Street 1:	10124 RANDY LANE
Generator Mail Street 2:	Not reported
Generator Mail City:	CUPERTINO
Generator Mail State:	CA
Generator Mail Zip:	95014
Generator Location Street Number:	Not reported
Generator Location Street 1:	10124 RANDY LANE
Generator Location Street 2:	Not reported
Generator Location City:	CUPERTINO
Generator Location Zip:	95014
Generator Location State:	CA
Generator Contact Company Name:	Not reported
Designated Facility EPA ID:	CAD982042475
Designated Facility Name:	Not reported
Designated Facility Mail Street Number:	Not reported
Designated Facility Mail Street 1:	Not reported
Designated Facility Mail Street 2:	235 N FIRST ST
Designated Facility Mail City:	DIXON
Designated Facility Mail Zip:	95620
Designated Facility Mail State:	CA
Designated Facility Location Street Number:	Not reported
Designated Facility Location Street 1:	6426 HAY RD
Designated Facility Location Street 2:	Not reported
Designated Facility Location City:	VACAVILLE
Designated Facility Location Zip:	95687-0000
Designated Facility Location State:	CA
Designated Facility Contact Company Name:	RECOLOGY HAY ROAD
Manifest Residue Indicator:	N
Rejection Indicator:	N

State Waste:

Manifest Tracking Number:	000216403DAT
Waste Line Number:	1

JIM NAPPO (Continued) **1025837942**

State Waste Code Owner: CA
State Waste Code: 151
State Waste: Asbestos-containing waste

Transporter:
Manifest Tracking Number: 000216403DAT
Transporter Line Number: 1
Transporter EPA ID: CAL000371038
Transporter Name: Environmental Remedies Inc

Manifest Tracking Number: 000216403DAT
Transporter Line Number: 2
Transporter EPA ID: CAR000272773
Transporter Name: Uni Waste Llc

Waste Line:
Manifest Tracking Number: 000216403DAT
Waste Line Number: 1
U.S. DOT Hazardous Indicator: Y
U.S. DOT ID Number: NA2212
U.S. DOT Description: R.Q. Na2212, Asbestos, 9, Pgiii
Non-Hazardous Waste Description: Not reported
Number of Containers: 6
Container Type Code: BA
Container Type Description: Burlap, cloth, paper, or plastic bags
Waste Quantity: 1
Quantity Unit of Measure Code: Y
Quantity Unit of Measure Description: Cubic Yards
Waste Quantity, in Tons: 0.84
Acute Waste Quantity, in Tons: 0
Non-Acute Waste Quantity, in Tons: 0.84
Waste Quantity, in Kilograms: 761.9052
Acute Waste Quantity, in Kilograms: 0
Non-Acute Waste Quantity, in Kilorgrams: 761.9052
Management Method Code: Not reported
Management Method Description: Not reported
Waste Residue Indicator: N
Quantity Discrepancy Indicator: N
Waste Type Discrepancy Indicator: N
Waste Density: Not reported
Waste Density Unit of Measure Code: Not reported
Waste Density Unit of Measure Description: Not reported
Form Code: Not reported
Form Code Description: Not reported
Source Code: Not reported
Source Code Description: Not reported
Waste Minimization Code: Not reported
Waste Minimization Code Description: Not reported
Consent Number: Not reported
EPA Waste Indicator: N

D10 NE < 1/8 0.048 mi. 254 ft. | **ALEX DEMARCO**
10129 N BLANEY AVE
CUPERTINO, CA 95014

Site 2 of 3 in cluster D

RCRA NonGen / NLR | **1028895960**
CAC003257429

Relative: Lower

Actual: 208 ft.

RCRA Listings:

Date Form Received by Agency:	20231020
Handler Name:	Alex Demarco
Handler Address:	10129 N Blaney Ave
Handler City,State,Zip:	CUPERTINO, CA 95014
EPA ID:	CAC003257429
Contact Name:	ALEX DEMARCO
Contact Address:	2630 PORTOLA DRIVE
Contact City,State,Zip:	SANTA CRUZ, CA 95062
Contact Telephone:	415-465-0045
Contact Fax:	Not reported
Contact Email:	ALEXD415@GMAIL.COM
Contact Title:	Not reported
EPA Region:	09
Land Type:	Not reported
Federal Waste Generator Description:	Not a generator, verified
Non-Notifier:	Not reported
Biennial Report Cycle:	Not reported
Accessibility:	Not reported
Active Site Indicator:	Not reported
State District Owner:	Not reported
State District:	Not reported
Mailing Address:	10129 N BLANEY AVE
Mailing City,State,Zip:	CUPERTINO, CA 95014
Owner Name:	Alex Demarco
Owner Type:	Other
Operator Name:	Alex Demarco
Operator Type:	Other
Short-Term Generator Activity:	No
Importer Activity:	No
Mixed Waste Generator:	No
Transporter Activity:	No
Transfer Facility Activity:	No
Recycler Activity with Storage:	No
Small Quantity On-Site Burner Exemption:	No
Smelting Melting and Refining Furnace Exemption:	No
Underground Injection Control:	No
Off-Site Waste Receipt:	No
Universal Waste Indicator:	No
Universal Waste Destination Facility:	No
Federal Universal Waste:	No
Active Site State-Reg Handler:	---
Federal Facility Indicator:	Not reported
Hazardous Secondary Material Indicator:	N
Sub-Part K Indicator:	Not reported
2018 GPRA Permit Baseline:	Not on the Baseline
2018 GPRA Renewals Baseline:	Not on the Baseline
202 GPRA Corrective Action Baseline:	No
Subject to Corrective Action Universe:	No
Non-TSDFs Where RCRA CA has Been Imposed Universe:	No
Corrective Action Priority Ranking:	No NCAPS ranking
Environmental Control Indicator:	No
Institutional Control Indicator:	No

ALEX DEMARCO (Continued) **1028895960**

Human Exposure Controls Indicator:	N/A
Groundwater Controls Indicator:	N/A
Significant Non-Complier Universe:	No
Unaddressed Significant Non-Complier Universe:	No
Addressed Significant Non-Complier Universe:	No
Significant Non-Complier With a Compliance Schedule Universe:	No
Financial Assurance Required:	Not reported
Handler Date of Last Change:	20231020
Recognized Trader-Importer:	No
Recognized Trader-Exporter:	No
Importer of Spent Lead Acid Batteries:	No
Exporter of Spent Lead Acid Batteries:	No
Recycler Activity Without Storage:	No
Manifest Broker:	No
Sub-Part P Indicator:	No

Handler - Owner Operator:

Owner/Operator Indicator:	Operator
Owner/Operator Name: ALEX DEMARCO	
Legal Status:	Other
Date Became Current:	Not reported
Date Ended Current:	Not reported
Owner/Operator Address:	2630 PORTOLA DRIVE
Owner/Operator City,State,Zip:	SANTA CRUZ, CA 95062
Owner/Operator Telephone:	415-465-0045
Owner/Operator Telephone Ext:	Not reported
Owner/Operator Fax:	Not reported
Owner/Operator Email:	Not reported

Owner/Operator Indicator:	Owner
Owner/Operator Name: ALEX DEMARCO	
Legal Status:	Other
Date Became Current:	Not reported
Date Ended Current:	Not reported
Owner/Operator Address:	10129 N BLANEY AVE
Owner/Operator City,State,Zip:	CUPERTINO, CA 95014
Owner/Operator Telephone:	415-465-0045
Owner/Operator Telephone Ext:	Not reported
Owner/Operator Fax:	Not reported
Owner/Operator Email:	Not reported

Historic Generators:

Receive Date:	20231020
Handler Name: ALEX DEMARCO	
Federal Waste Generator Description:	Not a generator, verified
State District Owner:	Not reported
Large Quantity Handler of Universal Waste:	No
Recognized Trader Importer:	No
Recognized Trader Exporter:	No
Spent Lead Acid Battery Importer:	No
Spent Lead Acid Battery Exporter:	No
Current Record:	Yes
Non Storage Recycler Activity:	No
Electronic Manifest Broker:	No

ALEX DEMARCO (Continued) **1028895960**

List of NAICS Codes and Descriptions:
NAICS Code: 56299
NAICS Description: ALL OTHER WASTE MANAGEMENT SERVICES

Facility Has Received Notices of Violations:
Violations: No Violations Found

Evaluation Action Summary:
Evaluations: No Evaluations Found

B11 **PAGEBOY CLEANERS** **EDR Hist Cleaner** **1018402239**
ESE **19995 STEVENS CREEK BLVD** **N/A**
< 1/8 **CUPERTINO, CA 95014**
0.048 mi.
256 ft. **Site 2 of 4 in cluster B**

Relative:
Lower

Actual:
207 ft.

EDR Hist Cleaner

Year:	Name:	Type:
1991	PAGEBOY CLEANERS	Laundry And Drycleaner Agents
1992	PAGEBOY CLEANERS	Laundry And Drycleaner Agents
1993	PAGEBOY CLEANERS	Laundry And Drycleaner Agents
1994	PAGEBOY CLEANERS	Laundry And Drycleaner Agents
1995	PAGEBOY CLEANERS	Laundry And Drycleaner Agents
1996	PAGEBOY CLEANERS	Laundry And Drycleaner Agents
1997	PAGEBOY CLEANERS	Laundry And Drycleaner Agents
1998	PAGEBOY CLEANERS	Laundry And Drycleaner Agents
1999	PAGEBOY CLEANERS	Laundry And Drycleaner Agents
2000	PAGEBOY CLEANERS	Laundry And Drycleaner Agents

B12 **DIAMOND QUALITY PRINTING** **RCRA-SQG** **1000818644**
ESE **19993 STEVENS CREEK BLVD** **FINDS** **CAD983645490**
< 1/8 **CUPERTINO, CA 95014** **ECHO**
0.051 mi. **HWTS**
268 ft. **Site 3 of 4 in cluster B** **HAZNET**

Relative:
Lower

Actual:
207 ft.

RCRA Listings:

Date Form Received by Agency:	19920727
Handler Name:	Diamond Quality Printing
Handler Address:	Stevens Creek Blvd
Handler City,State,Zip:	CUPERTINO, CA 95014
EPA ID:	CAD983645490
Contact Name:	ELI JOUDY
Contact Address:	19993 STEVENS CREEK BLVD
Contact City,State,Zip:	CUPERTINO, CA 95014
Contact Telephone:	408-252-5060
Contact Fax:	Not reported
Contact Email:	Not reported
Contact Title:	Not reported
EPA Region:	09
Land Type:	Private
Federal Waste Generator Description:	Small Quantity Generator
Non-Notifier:	Not reported
Biennial Report Cycle:	Not reported

DIAMOND QUALITY PRINTING (Continued) **1000818644**

Accessibility:	Not reported
Active Site Indicator:	Handler Activities
State District Owner:	Not reported
State District:	Not reported
Mailing Address:	STEVENS CREEK BLVD
Mailing City,State,Zip:	CUPERTINO, CA 95014
Owner Name:	Emile Nijmeh
Owner Type:	Private
Operator Name:	Not reported
Operator Type:	Not reported
Short-Term Generator Activity:	No
Importer Activity:	No
Mixed Waste Generator:	No
Transporter Activity:	No
Transfer Facility Activity:	No
Recycler Activity with Storage:	No
Small Quantity On-Site Burner Exemption:	No
Smelting Melting and Refining Furnace Exemption:	No
Underground Injection Control:	No
Off-Site Waste Receipt:	No
Universal Waste Indicator:	No
Universal Waste Destination Facility:	No
Federal Universal Waste:	No
Active Site State-Reg Handler:	---
Federal Facility Indicator:	Not reported
Hazardous Secondary Material Indicator:	N
Sub-Part K Indicator:	Not reported
2018 GPRA Permit Baseline:	Not on the Baseline
2018 GPRA Renewals Baseline:	Not on the Baseline
202 GPRA Corrective Action Baseline:	No
Subject to Corrective Action Universe:	No
Non-TSDFs Where RCRA CA has Been Imposed Universe:	No
Corrective Action Priority Ranking:	No NCAPS ranking
Environmental Control Indicator:	No
Institutional Control Indicator:	No
Human Exposure Controls Indicator:	N/A
Groundwater Controls Indicator:	N/A
Significant Non-Complier Universe:	No
Unaddressed Significant Non-Complier Universe:	No
Addressed Significant Non-Complier Universe:	No
Significant Non-Complier With a Compliance Schedule Universe:	No
Financial Assurance Required:	Not reported
Handler Date of Last Change:	20000915
Recognized Trader-Importer:	No
Recognized Trader-Exporter:	No
Importer of Spent Lead Acid Batteries:	No
Exporter of Spent Lead Acid Batteries:	No
Recycler Activity Without Storage:	No
Manifest Broker:	No
Sub-Part P Indicator:	No

Handler - Owner Operator:

Owner/Operator Indicator:	Owner
Owner/Operator Name: EMILE NIJMEH	
Legal Status:	Private
Date Became Current:	Not reported

DIAMOND QUALITY PRINTING (Continued) **1000818644**

Date Ended Current:	Not reported
Owner/Operator Address:	19993 STEVENS CREEK BLVD
Owner/Operator City,State,Zip:	CUPERTINO, CA 95014
Owner/Operator Telephone:	408-252-5060
Owner/Operator Telephone Ext:	Not reported
Owner/Operator Fax:	Not reported
Owner/Operator Email:	Not reported

Historic Generators:

Receive Date:	19920727
Handler Name:	DIAMOND QUALITY PRINTING
Federal Waste Generator Description:	Small Quantity Generator
State District Owner:	Not reported
Large Quantity Handler of Universal Waste:	No
Recognized Trader Importer:	No
Recognized Trader Exporter:	No
Spent Lead Acid Battery Importer:	No
Spent Lead Acid Battery Exporter:	No
Current Record:	Yes
Non Storage Recycler Activity:	Not reported
Electronic Manifest Broker:	Not reported

List of NAICS Codes and Descriptions:

NAICS Codes:	No NAICS Codes Found

Facility Has Received Notices of Violations:

Violations:	No Violations Found

Evaluation Action Summary:

Evaluations:	No Evaluations Found

FINDS:

Registry ID: 110002882658

Click Here for FRS Facility Detail Report:

Environmental Interest/Information System:

The Resource Conservation and Recovery Act Information System (RCRAInfo) is EPA's comprehensive information system in support of the Resource Conservation and Recovery Act (RCRA) of 1976 and the Hazardous and Solid Waste Amendments (HSWA) of 1984. It tracks many types of information about generators, transporters, treaters, storers, and disposers of hazardous waste.

Click this hyperlink while viewing on your computer to access additional FINDS: detail in the EDR Site Report.

ECHO:

Envid:	1000818644
Registry ID:	110002882658
DFR URL:	http://echo.epa.gov/detailed-facility-report?fid=110002882658
Name:	DIAMOND QUALITY PRINTING
Address:	19993 STEVENS CREEK BLVD
City,State,Zip:	CUPERTINO, CA 95014

DIAMOND QUALITY PRINTING (Continued) **1000818644**

HWTS:

Name:	DIAMOND QUALITY PRINTING
Address:	19993 STEVENS CREEK BLVD
Address 2:	Not reported
City,State,Zip:	CUPERTINO, CA 95014
EPA ID:	CAD983645490
Inactive Date:	06/30/2002
Create Date:	07/27/1992
Last Act Date:	Not reported
Mailing Name:	Not reported
Mailing Address:	2179 STONE AVE UNIT 17
Mailing Address 2:	Not reported
Mailing City,State,Zip:	SAN JOSE, CA 951250000
Owner Name:	EMILE NIJMEH PRESIDENT
Owner Address:	2179 STONE AVE UNIT 17
Owner Address 2:	Not reported
Owner City,State,Zip:	SAN JOSE, CA 951252305
Owner Phone:	Not reported
Owner Fax:	Not reported
Contact Name:	ELI JOUDY MANAGER
Contact Address:	2179 STONE AVE UNIT 17
Contact Address 2:	Not reported
City,State,Zip:	SAN JOSE, CA 951250000
Contact Phone:	Not reported
Contact Fax:	Not reported
Facility Status:	Inactive
Facility Type:	PERMANENT
Category:	FEDERAL
Latitude:	37.32256
Longitude:	-122.024576

HAZNET:

Name:	DIAMOND QUALITY PRINTING
Address:	19993 STEVENS CREEK BLVD
Address 2:	Not reported
City,State,Zip:	CUPERTINO, CA 950140000
Contact:	ELI JOUDY MANAGER
Telephone:	4082866340
Mailing Name:	Not reported
Mailing Address:	2179 STONE AVE UNIT 17
Year:	2001
Gepaid:	CAD983645490
TSD EPA ID:	NVR000043927
CA Waste Code:	541 - Photochemicals/photoprocessing waste
Disposal Method:	R01 - Recycler
Tons:	0.271
Year:	2000
Gepaid:	CAD983645490
TSD EPA ID:	NVR000043927
CA Waste Code:	541 - Photochemicals/photoprocessing waste
Disposal Method:	R01 - Recycler
Tons:	0.3544
Year:	1999

DIAMOND QUALITY PRINTING (Continued) **1000818644**

Gepaid:	CAD983645490
TSD EPA ID:	NVD981639826
CA Waste Code:	541 - Photochemicals/photoprocessing waste
Disposal Method:	R01 - Recycler
Tons:	0.3127
Year:	1998
Gepaid:	CAD983645490
TSD EPA ID:	NVD981639826
CA Waste Code:	541 - Photochemicals/photoprocessing waste
Disposal Method:	R01 - Recycler
Tons:	0.2084
Year:	1997
Gepaid:	CAD983645490
TSD EPA ID:	NVD981639826
CA Waste Code:	541 - Photochemicals/photoprocessing waste
Disposal Method:	R01 - Recycler
Tons:	0.3418
Year:	1996
Gepaid:	CAD983645490
TSD EPA ID:	NVD981639826
CA Waste Code:	541 - Photochemicals/photoprocessing waste
Disposal Method:	R01 - Recycler
Tons:	0.1542
Year:	1996
Gepaid:	CAD983645490
TSD EPA ID:	NVD981639826
CA Waste Code:	541 - Photochemicals/photoprocessing waste
Disposal Method:	*** - Invalid Code
Tons:	0.2876
Year:	1995
Gepaid:	CAD983645490
TSD EPA ID:	NVD981639826
CA Waste Code:	121 - Alkaline solution (pH >= 12.5) with metals
Disposal Method:	*** - Invalid Code
Tons:	0.271
Year:	1995
Gepaid:	CAD983645490
TSD EPA ID:	NVD981639826
CA Waste Code:	541 - Photochemicals/photoprocessing waste
Disposal Method:	*** - Invalid Code
Tons:	0.4587
Year:	1994
Gepaid:	CAD983645490
TSD EPA ID:	NVD981639826
CA Waste Code:	-
Disposal Method:	*** - Invalid Code
Tons:	0.3127

DIAMOND QUALITY PRINTING (Continued) **1000818644**

Click this hyperlink while viewing on your computer to access
4 additional CA HAZNET: record(s) in the EDR Site Report.

Additional Information:

Year:	2001
Gen EPA ID:	CAD983645490
Shipment Date:	20010601
Creation Date:	8/29/2001 0:00:00
Receipt Date:	20010608
Manifest ID:	20854852
Trans EPA ID:	NVR000043927
Trans Name:	Not reported
Trans 2 EPA ID:	Not reported
Trans 2 Name:	Not reported
TSDF EPA ID:	NVR000043927
Trans Name:	Not reported
TSDF Alt EPA ID:	Not reported
TSDF Alt Name:	Not reported
Waste Code Description:	541 - Photochemicals / photo processing waste
RCRA Code:	D011
Meth Code:	R01 - Recycler
Quantity Tons:	0.1042
Waste Quantity:	25
Quantity Unit:	G
Additional Code 1:	Not reported
Additional Code 2:	Not reported
Additional Code 3:	Not reported
Additional Code 4:	Not reported
Additional Code 5:	Not reported
Shipment Date:	20010530
Creation Date:	7/20/2001 0:00:00
Receipt Date:	20010531
Manifest ID:	20821805
Trans EPA ID:	NVR000043927
Trans Name:	Not reported
Trans 2 EPA ID:	Not reported
Trans 2 Name:	Not reported
TSDF EPA ID:	NVR000043927
Trans Name:	Not reported
TSDF Alt EPA ID:	Not reported
TSDF Alt Name:	Not reported
Waste Code Description:	541 - Photochemicals / photo processing waste
RCRA Code:	D011
Meth Code:	R01 - Recycler
Quantity Tons:	0.1668
Waste Quantity:	40
Quantity Unit:	G
Additional Code 1:	Not reported
Additional Code 2:	Not reported
Additional Code 3:	Not reported
Additional Code 4:	Not reported
Additional Code 5:	Not reported

DIAMOND QUALITY PRINTING (Continued) **1000818644**

Additional Information:

Year:	2000
Gen EPA ID:	CAD983645490
Shipment Date:	20001220
Creation Date:	3/6/2001 0:00:00
Receipt Date:	20001222
Manifest ID:	98396212
Trans EPA ID:	NVR000043927
Trans Name:	Not reported
Trans 2 EPA ID:	Not reported
Trans 2 Name:	Not reported
TSDF EPA ID:	NVR000043927
Trans Name:	Not reported
TSDF Alt EPA ID:	Not reported
TSDF Alt Name:	Not reported
Waste Code Description:	541 - Photochemicals / photo processing waste
RCRA Code:	D011
Meth Code:	R01 - Recycler
Quantity Tons:	0.1251
Waste Quantity:	30
Quantity Unit:	G
Additional Code 1:	Not reported
Additional Code 2:	Not reported
Additional Code 3:	Not reported
Additional Code 4:	Not reported
Additional Code 5:	Not reported
Shipment Date:	20000803
Creation Date:	10/23/2000 0:00:00
Receipt Date:	20000804
Manifest ID:	20264716
Trans EPA ID:	NVR000043927
Trans Name:	Not reported
Trans 2 EPA ID:	Not reported
Trans 2 Name:	Not reported
TSDF EPA ID:	NVR000043927
Trans Name:	Not reported
TSDF Alt EPA ID:	Not reported
TSDF Alt Name:	Not reported
Waste Code Description:	541 - Photochemicals / photo processing waste
RCRA Code:	D011
Meth Code:	R01 - Recycler
Quantity Tons:	0.05
Waste Quantity:	12
Quantity Unit:	G
Additional Code 1:	Not reported
Additional Code 2:	Not reported
Additional Code 3:	Not reported
Additional Code 4:	Not reported
Additional Code 5:	Not reported
Shipment Date:	20000607
Creation Date:	8/14/2000 0:00:00
Receipt Date:	20000609
Manifest ID:	20264403
Trans EPA ID:	NVR000043927

DIAMOND QUALITY PRINTING (Continued) **1000818644**

Trans Name:	Not reported
Trans 2 EPA ID:	Not reported
Trans 2 Name:	Not reported
TSDF EPA ID:	NVR000043927
Trans Name:	Not reported
TSDF Alt EPA ID:	Not reported
TSDF Alt Name:	Not reported
Waste Code Description:	541 - Photochemicals / photo processing waste
RCRA Code:	D011
Meth Code:	R01 - Recycler
Quantity Tons:	0.1793
Waste Quantity:	43
Quantity Unit:	G
Additional Code 1:	Not reported
Additional Code 2:	Not reported
Additional Code 3:	Not reported
Additional Code 4:	Not reported
Additional Code 5:	Not reported

Additional Information:

Year:	1999
Gen EPA ID:	CAD983645490
Shipment Date:	19991103
Creation Date:	1/19/2000 0:00:00
Receipt Date:	19991105
Manifest ID:	99308494
Trans EPA ID:	NVD981639826
Trans Name:	Not reported
Trans 2 EPA ID:	Not reported
Trans 2 Name:	Not reported
TSDF EPA ID:	NVD981639826
Trans Name:	Not reported
TSDF Alt EPA ID:	Not reported
TSDF Alt Name:	Not reported
Waste Code Description:	541 - Photochemicals / photo processing waste
RCRA Code:	D011
Meth Code:	R01 - Recycler
Quantity Tons:	0.0625
Waste Quantity:	15
Quantity Unit:	G
Additional Code 1:	Not reported
Additional Code 2:	Not reported
Additional Code 3:	Not reported
Additional Code 4:	Not reported
Additional Code 5:	Not reported
Shipment Date:	19990707
Creation Date:	9/23/1999 0:00:00
Receipt Date:	19990709
Manifest ID:	99438429
Trans EPA ID:	NVD981639826
Trans Name:	Not reported
Trans 2 EPA ID:	Not reported
Trans 2 Name:	Not reported
TSDF EPA ID:	NVD981639826
Trans Name:	Not reported

DIAMOND QUALITY PRINTING (Continued) **1000818644**

TSDF Alt EPA ID:	Not reported
TSDF Alt Name:	Not reported
Waste Code Description:	541 - Photochemicals / photo processing waste
RCRA Code:	D011
Meth Code:	R01 - Recycler
Quantity Tons:	0.1668
Waste Quantity:	40
Quantity Unit:	G
Additional Code 1:	Not reported
Additional Code 2:	Not reported
Additional Code 3:	Not reported
Additional Code 4:	Not reported
Additional Code 5:	Not reported
Shipment Date:	19990203
Creation Date:	4/20/1999 0:00:00
Receipt Date:	19990205
Manifest ID:	98827433
Trans EPA ID:	NVD981639826
Trans Name:	Not reported
Trans 2 EPA ID:	Not reported
Trans 2 Name:	Not reported
TSDF EPA ID:	NVD981639826
Trans Name:	Not reported
TSDF Alt EPA ID:	Not reported
TSDF Alt Name:	Not reported
Waste Code Description:	541 - Photochemicals / photo processing waste
RCRA Code:	D011
Meth Code:	R01 - Recycler
Quantity Tons:	0.0834
Waste Quantity:	20
Quantity Unit:	G
Additional Code 1:	Not reported
Additional Code 2:	Not reported
Additional Code 3:	Not reported
Additional Code 4:	Not reported
Additional Code 5:	Not reported

Additional Information:

Year:	1998
Gen EPA ID:	CAD983645490
Shipment Date:	19981007
Creation Date:	12/10/1998 0:00:00
Receipt Date:	19981009
Manifest ID:	98595009
Trans EPA ID:	NVD981639826
Trans Name:	Not reported
Trans 2 EPA ID:	Not reported
Trans 2 Name:	Not reported
TSDF EPA ID:	NVD981639826
Trans Name:	Not reported
TSDF Alt EPA ID:	Not reported
TSDF Alt Name:	Not reported
Waste Code Description:	541 - Photochemicals / photo processing waste
RCRA Code:	D011
Meth Code:	R01 - Recycler

DIAMOND QUALITY PRINTING (Continued) **1000818644**

Quantity Tons:	0.0625
Waste Quantity:	15
Quantity Unit:	G
Additional Code 1:	Not reported
Additional Code 2:	Not reported
Additional Code 3:	Not reported
Additional Code 4:	Not reported
Additional Code 5:	Not reported
Shipment Date:	19980630
Creation Date:	9/3/1998 0:00:00
Receipt Date:	19980702
Manifest ID:	98106673
Trans EPA ID:	NVD981639826
Trans Name:	Not reported
Trans 2 EPA ID:	Not reported
Trans 2 Name:	Not reported
TSDF EPA ID:	NVD981639826
Trans Name:	Not reported
TSDF Alt EPA ID:	Not reported
TSDF Alt Name:	Not reported
Waste Code Description:	541 - Photochemicals / photo processing waste
RCRA Code:	D011
Meth Code:	R01 - Recycler
Quantity Tons:	0.0625
Waste Quantity:	15
Quantity Unit:	G
Additional Code 1:	Not reported
Additional Code 2:	Not reported
Additional Code 3:	Not reported
Additional Code 4:	Not reported
Additional Code 5:	Not reported
Shipment Date:	19980401
Creation Date:	6/16/1998 0:00:00
Receipt Date:	19980403
Manifest ID:	97334323
Trans EPA ID:	NVD981639826
Trans Name:	Not reported
Trans 2 EPA ID:	Not reported
Trans 2 Name:	Not reported
TSDF EPA ID:	NVD981639826
Trans Name:	Not reported
TSDF Alt EPA ID:	Not reported
TSDF Alt Name:	Not reported
Waste Code Description:	541 - Photochemicals / photo processing waste
RCRA Code:	D011
Meth Code:	R01 - Recycler
Quantity Tons:	0.0834
Waste Quantity:	20
Quantity Unit:	G
Additional Code 1:	Not reported
Additional Code 2:	Not reported
Additional Code 3:	Not reported
Additional Code 4:	Not reported
Additional Code 5:	Not reported

DIAMOND QUALITY PRINTING (Continued) **1000818644**

Additional Information:

Year:	1997
Gen EPA ID:	CAD983645490
Shipment Date:	19971008
Creation Date:	7/23/1998 0:00:00
Receipt Date:	19971008
Manifest ID:	96632598
Trans EPA ID:	NVD981639826
Trans Name:	Not reported
Trans 2 EPA ID:	Not reported
Trans 2 Name:	Not reported
TSDF EPA ID:	NVD981639826
Trans Name:	Not reported
TSDF Alt EPA ID:	Not reported
TSDF Alt Name:	Not reported
Waste Code Description:	541 - Photochemicals / photo processing waste
RCRA Code:	D011
Meth Code:	R01 - Recycler
Quantity Tons:	0.0708
Waste Quantity:	17
Quantity Unit:	G
Additional Code 1:	Not reported
Additional Code 2:	Not reported
Additional Code 3:	Not reported
Additional Code 4:	Not reported
Additional Code 5:	Not reported
Shipment Date:	19970701
Creation Date:	12/4/1997 0:00:00
Receipt Date:	19970707
Manifest ID:	96695896
Trans EPA ID:	NVD981639826
Trans Name:	Not reported
Trans 2 EPA ID:	Not reported
Trans 2 Name:	Not reported
TSDF EPA ID:	NVD981639826
Trans Name:	Not reported
TSDF Alt EPA ID:	Not reported
TSDF Alt Name:	Not reported
Waste Code Description:	541 - Photochemicals / photo processing waste
RCRA Code:	D011
Meth Code:	R01 - Recycler
Quantity Tons:	0.1042
Waste Quantity:	25
Quantity Unit:	G
Additional Code 1:	Not reported
Additional Code 2:	Not reported
Additional Code 3:	Not reported
Additional Code 4:	Not reported
Additional Code 5:	Not reported
Shipment Date:	19970305
Creation Date:	6/26/1997 0:00:00
Receipt Date:	19970307
Manifest ID:	96396360
Trans EPA ID:	NVD981639826

DIAMOND QUALITY PRINTING (Continued) **1000818644**

Trans Name:	Not reported
Trans 2 EPA ID:	Not reported
Trans 2 Name:	Not reported
TSDF EPA ID:	NVD981639826
Trans Name:	Not reported
TSDF Alt EPA ID:	Not reported
TSDF Alt Name:	Not reported
Waste Code Description:	541 - Photochemicals / photo processing waste
RCRA Code:	D011
Meth Code:	R01 - Recycler
Quantity Tons:	0.0417
Waste Quantity:	10
Quantity Unit:	G
Additional Code 1:	Not reported
Additional Code 2:	Not reported
Additional Code 3:	Not reported
Additional Code 4:	Not reported
Additional Code 5:	Not reported
Shipment Date:	19970108
Creation Date:	5/30/1997 0:00:00
Receipt Date:	19970113
Manifest ID:	96396207
Trans EPA ID:	NVD981639826
Trans Name:	Not reported
Trans 2 EPA ID:	Not reported
Trans 2 Name:	Not reported
TSDF EPA ID:	NVD981639826
Trans Name:	Not reported
TSDF Alt EPA ID:	Not reported
TSDF Alt Name:	Not reported
Waste Code Description:	541 - Photochemicals / photo processing waste
RCRA Code:	D011
Meth Code:	R01 - Recycler
Quantity Tons:	0.1251
Waste Quantity:	30
Quantity Unit:	G
Additional Code 1:	Not reported
Additional Code 2:	Not reported
Additional Code 3:	Not reported
Additional Code 4:	Not reported
Additional Code 5:	Not reported

Additional Information:

Year:	1996
Gen EPA ID:	CAD983645490
Shipment Date:	19960924
Creation Date:	5/20/1997 0:00:00
Receipt Date:	19960926
Manifest ID:	96296736
Trans EPA ID:	NVD981639826
Trans Name:	Not reported
Trans 2 EPA ID:	Not reported
Trans 2 Name:	Not reported
TSDF EPA ID:	NVD981639826
Trans Name:	Not reported

DIAMOND QUALITY PRINTING (Continued) **1000818644**

TSDF Alt EPA ID:	Not reported
TSDF Alt Name:	Not reported
Waste Code Description:	541 - Photochemicals / photo processing waste
RCRA Code:	D011
Meth Code:	R01 - Recycler
Quantity Tons:	0.0834
Waste Quantity:	20
Quantity Unit:	G
Additional Code 1:	Not reported
Additional Code 2:	Not reported
Additional Code 3:	Not reported
Additional Code 4:	Not reported
Additional Code 5:	Not reported
Shipment Date:	19960626
Creation Date:	5/30/1997 0:00:00
Receipt Date:	19960701
Manifest ID:	96296460
Trans EPA ID:	NVD981639826
Trans Name:	Not reported
Trans 2 EPA ID:	Not reported
Trans 2 Name:	Not reported
TSDF EPA ID:	NVD981639826
Trans Name:	Not reported
TSDF Alt EPA ID:	Not reported
TSDF Alt Name:	Not reported
Waste Code Description:	541 - Photochemicals / photo processing waste
RCRA Code:	D011
Meth Code:	R01 - Recycler
Quantity Tons:	0.0708
Waste Quantity:	17
Quantity Unit:	G
Additional Code 1:	Not reported
Additional Code 2:	Not reported
Additional Code 3:	Not reported
Additional Code 4:	Not reported
Additional Code 5:	Not reported
Shipment Date:	19960424
Creation Date:	10/16/1996 0:00:00
Receipt Date:	19960429
Manifest ID:	95911487
Trans EPA ID:	NVD981639826
Trans Name:	Not reported
Trans 2 EPA ID:	Not reported
Trans 2 Name:	Not reported
TSDF EPA ID:	NVD981639826
Trans Name:	Not reported
TSDF Alt EPA ID:	Not reported
TSDF Alt Name:	Not reported
Waste Code Description:	541 - Photochemicals / photo processing waste
RCRA Code:	D011
Meth Code:	*** - Invalid Code
Quantity Tons:	0.1334
Waste Quantity:	32
Quantity Unit:	G
Additional Code 1:	Not reported

DIAMOND QUALITY PRINTING (Continued) **1000818644**

Additional Code 2:	Not reported
Additional Code 3:	Not reported
Additional Code 4:	Not reported
Additional Code 5:	Not reported
Shipment Date:	19960124
Creation Date:	10/9/1996 0:00:00
Receipt Date:	19960126
Manifest ID:	95911248
Trans EPA ID:	NVD981639826
Trans Name:	Not reported
Trans 2 EPA ID:	Not reported
Trans 2 Name:	Not reported
TSDF EPA ID:	NVD981639826
Trans Name:	Not reported
TSDF Alt EPA ID:	Not reported
TSDF Alt Name:	Not reported
Waste Code Description:	541 - Photochemicals / photo processing waste
RCRA Code:	D011
Meth Code:	*** - Invalid Code
Quantity Tons:	0.1542
Waste Quantity:	37
Quantity Unit:	G
Additional Code 1:	Not reported
Additional Code 2:	Not reported
Additional Code 3:	Not reported
Additional Code 4:	Not reported
Additional Code 5:	Not reported

Additional Information:

Year:	1995
Gen EPA ID:	CAD983645490
Shipment Date:	19951025
Creation Date:	7/26/1996 0:00:00
Receipt Date:	19951027
Manifest ID:	95691360
Trans EPA ID:	NVD981639826
Trans Name:	Not reported
Trans 2 EPA ID:	Not reported
Trans 2 Name:	Not reported
TSDF EPA ID:	NVD981639826
Trans Name:	Not reported
TSDF Alt EPA ID:	Not reported
TSDF Alt Name:	Not reported
Waste Code Description:	541 - Photochemicals / photo processing waste
RCRA Code:	D011
Meth Code:	*** - Invalid Code
Quantity Tons:	0.2502
Waste Quantity:	60
Quantity Unit:	G
Additional Code 1:	Not reported
Additional Code 2:	Not reported
Additional Code 3:	Not reported
Additional Code 4:	Not reported
Additional Code 5:	Not reported

DIAMOND QUALITY PRINTING (Continued) **1000818644**

Shipment Date:	19950727
Creation Date:	4/2/1996 0:00:00
Receipt Date:	19950728
Manifest ID:	95611923
Trans EPA ID:	NVD981639826
Trans Name:	Not reported
Trans 2 EPA ID:	Not reported
Trans 2 Name:	Not reported
TSDF EPA ID:	NVD981639826
Trans Name:	Not reported
TSDF Alt EPA ID:	Not reported
TSDF Alt Name:	Not reported
Waste Code Description:	541 - Photochemicals / photo processing waste
RCRA Code:	D011
Meth Code:	*** - Invalid Code
Quantity Tons:	0.2085
Waste Quantity:	50
Quantity Unit:	G
Additional Code 1:	Not reported
Additional Code 2:	Not reported
Additional Code 3:	Not reported
Additional Code 4:	Not reported
Additional Code 5:	Not reported

Shipment Date:	19950328
Creation Date:	3/29/1996 0:00:00
Receipt Date:	19950329
Manifest ID:	95155738
Trans EPA ID:	NVD981639826
Trans Name:	Not reported
Trans 2 EPA ID:	Not reported
Trans 2 Name:	Not reported
TSDF EPA ID:	NVD981639826
Trans Name:	Not reported
TSDF Alt EPA ID:	Not reported
TSDF Alt Name:	Not reported
Waste Code Description:	121 - Alkaline solution (pH >12.5) with metals (antimony, arsenic, barium, beryllium, cadmium, chromium, cobalt, copper, lead, mercury, molybdenum, nickel, selenium, silver, thallium, vanadium, and zinc
RCRA Code:	D011
Meth Code:	*** - Invalid Code
Quantity Tons:	0.1459
Waste Quantity:	35
Quantity Unit:	G
Additional Code 1:	Not reported
Additional Code 2:	Not reported
Additional Code 3:	Not reported
Additional Code 4:	Not reported
Additional Code 5:	Not reported

Shipment Date:	19950111
Creation Date:	3/28/1996 0:00:00
Receipt Date:	19950113
Manifest ID:	95155876
Trans EPA ID:	NVD981639826
Trans Name:	Not reported
Trans 2 EPA ID:	Not reported

DIAMOND QUALITY PRINTING (Continued) **1000818644**

Trans 2 Name:	Not reported
TSDF EPA ID:	NVD981639826
Trans Name:	Not reported
TSDF Alt EPA ID:	Not reported
TSDF Alt Name:	Not reported
Waste Code Description:	121 - Alkaline solution (pH >12.5) with metals (antimony, arsenic, barium, beryllium, cadmium, chromium, cobalt, copper, lead, mercury, molybdenum, nickel, selenium, silver, thallium, vanadium, and zinc
RCRA Code:	D011
Meth Code:	*** - Invalid Code
Quantity Tons:	0.1251
Waste Quantity:	30
Quantity Unit:	G
Additional Code 1:	Not reported
Additional Code 2:	Not reported
Additional Code 3:	Not reported
Additional Code 4:	Not reported
Additional Code 5:	Not reported

Additional Information:

Year:	1994
Gen EPA ID:	CAD983645490
Shipment Date:	19941025
Creation Date:	3/28/1996 0:00:00
Receipt Date:	19941027
Manifest ID:	93590382
Trans EPA ID:	NVD981639826
Trans Name:	Not reported
Trans 2 EPA ID:	Not reported
Trans 2 Name:	Not reported
TSDF EPA ID:	NVD981639826
Trans Name:	Not reported
TSDF Alt EPA ID:	Not reported
TSDF Alt Name:	Not reported
Waste Code Description:	121 - Alkaline solution (pH >12.5) with metals (antimony, arsenic, barium, beryllium, cadmium, chromium, cobalt, copper, lead, mercury, molybdenum, nickel, selenium, silver, thallium, vanadium, and zinc
RCRA Code:	D011
Meth Code:	*** - Invalid Code
Quantity Tons:	0.1251
Waste Quantity:	30
Quantity Unit:	G
Additional Code 1:	Not reported
Additional Code 2:	Not reported
Additional Code 3:	Not reported
Additional Code 4:	Not reported
Additional Code 5:	Not reported
Shipment Date:	19940818
Creation Date:	3/26/1996 0:00:00
Receipt Date:	19940823
Manifest ID:	93590179
Trans EPA ID:	NVD981639826
Trans Name:	Not reported
Trans 2 EPA ID:	Not reported
Trans 2 Name:	Not reported

DIAMOND QUALITY PRINTING (Continued) **1000818644**

TSDF EPA ID:	NVD981639826
Trans Name:	Not reported
TSDF Alt EPA ID:	Not reported
TSDF Alt Name:	Not reported
Waste Code Description:	121 - Alkaline solution (pH >12.5) with metals (antimony, arsenic, barium, beryllium, cadmium, chromium, cobalt, copper, lead, mercury, molybdenum, nickel, selenium, silver, thallium, vanadium, and zinc
RCRA Code:	D011
Meth Code:	*** - Invalid Code
Quantity Tons:	0.1709
Waste Quantity:	41
Quantity Unit:	G
Additional Code 1:	Not reported
Additional Code 2:	Not reported
Additional Code 3:	Not reported
Additional Code 4:	Not reported
Additional Code 5:	Not reported
Shipment Date:	19940519
Creation Date:	3/25/1996 0:00:00
Receipt Date:	19940520
Manifest ID:	93021885
Trans EPA ID:	NVD981639826
Trans Name:	Not reported
Trans 2 EPA ID:	Not reported
Trans 2 Name:	Not reported
TSDF EPA ID:	NVD981639826
Trans Name:	Not reported
TSDF Alt EPA ID:	Not reported
TSDF Alt Name:	Not reported
Waste Code Description:	121 - Alkaline solution (pH >12.5) with metals (antimony, arsenic, barium, beryllium, cadmium, chromium, cobalt, copper, lead, mercury, molybdenum, nickel, selenium, silver, thallium, vanadium, and zinc
RCRA Code:	D011
Meth Code:	*** - Invalid Code
Quantity Tons:	0.2293
Waste Quantity:	55
Quantity Unit:	G
Additional Code 1:	Not reported
Additional Code 2:	Not reported
Additional Code 3:	Not reported
Additional Code 4:	Not reported
Additional Code 5:	Not reported
Shipment Date:	19940126
Creation Date:	9/15/1995 0:00:00
Receipt Date:	19940128
Manifest ID:	93069949
Trans EPA ID:	NVD981639826
Trans Name:	Not reported
Trans 2 EPA ID:	Not reported
Trans 2 Name:	Not reported
TSDF EPA ID:	NVD981639826
Trans Name:	Not reported
TSDF Alt EPA ID:	Not reported
TSDF Alt Name:	Not reported
Waste Code Description:	- Not reported

DIAMOND QUALITY PRINTING (Continued) **1000818644**

RCRA Code:	D011
Meth Code:	*** - Invalid Code
Quantity Tons:	0.3127
Waste Quantity:	75
Quantity Unit:	G
Additional Code 1:	Not reported
Additional Code 2:	Not reported
Additional Code 3:	Not reported
Additional Code 4:	Not reported
Additional Code 5:	Not reported

Additional Information:

Year:	1993
Gen EPA ID:	CAD983645490
Shipment Date:	19930929
Creation Date:	9/12/1995 0:00:00
Receipt Date:	Not reported
Manifest ID:	93069634
Trans EPA ID:	NVD981639826
Trans Name:	Not reported
Trans 2 EPA ID:	Not reported
Trans 2 Name:	Not reported
TSDF EPA ID:	NVD981639826
Trans Name:	Not reported
TSDF Alt EPA ID:	Not reported
TSDF Alt Name:	Not reported
Waste Code Description:	121 - Alkaline solution (pH >12.5) with metals (antimony, arsenic, barium, beryllium, cadmium, chromium, cobalt, copper, lead, mercury, molybdenum, nickel, selenium, silver, thallium, vanadium, and zinc
RCRA Code:	D011
Meth Code:	- Not reported
Quantity Tons:	0.271
Waste Quantity:	65
Quantity Unit:	G
Additional Code 1:	Not reported
Additional Code 2:	Not reported
Additional Code 3:	Not reported
Additional Code 4:	Not reported
Additional Code 5:	Not reported
Shipment Date:	19930625
Creation Date:	9/8/1995 0:00:00
Receipt Date:	19930628
Manifest ID:	92654611
Trans EPA ID:	NVD981639826
Trans Name:	Not reported
Trans 2 EPA ID:	Not reported
Trans 2 Name:	Not reported
TSDF EPA ID:	NVD981639826
Trans Name:	Not reported
TSDF Alt EPA ID:	Not reported
TSDF Alt Name:	Not reported
Waste Code Description:	121 - Alkaline solution (pH >12.5) with metals (antimony, arsenic, barium, beryllium, cadmium, chromium, cobalt, copper, lead, mercury, molybdenum, nickel, selenium, silver, thallium, vanadium, and zinc
RCRA Code:	D011

DIAMOND QUALITY PRINTING (Continued) **1000818644**

Meth Code:	*** - Invalid Code
Quantity Tons:	0.2502
Waste Quantity:	60
Quantity Unit:	G
Additional Code 1:	Not reported
Additional Code 2:	Not reported
Additional Code 3:	Not reported
Additional Code 4:	Not reported
Additional Code 5:	Not reported
Shipment Date:	19930311
Creation Date:	9/7/1995 0:00:00
Receipt Date:	19930315
Manifest ID:	92654400
Trans EPA ID:	NVD981639826
Trans Name:	Not reported
Trans 2 EPA ID:	Not reported
Trans 2 Name:	Not reported
TSDF EPA ID:	NVD981639826
Trans Name:	Not reported
TSDF Alt EPA ID:	Not reported
TSDF Alt Name:	Not reported
Waste Code Description:	121 - Alkaline solution (pH >12.5) with metals (antimony, arsenic, barium, beryllium, cadmium, chromium, cobalt, copper, lead, mercury, molybdenum, nickel, selenium, silver, thallium, vanadium, and zinc
RCRA Code:	D011
Meth Code:	- Not reported
Quantity Tons:	0.2502
Waste Quantity:	60
Quantity Unit:	G
Additional Code 1:	Not reported
Additional Code 2:	Not reported
Additional Code 3:	Not reported
Additional Code 4:	Not reported
Additional Code 5:	Not reported
Shipment Date:	19930115
Creation Date:	9/6/1995 0:00:00
Receipt Date:	19930118
Manifest ID:	92246288
Trans EPA ID:	NVD981639826
Trans Name:	Not reported
Trans 2 EPA ID:	Not reported
Trans 2 Name:	Not reported
TSDF EPA ID:	NVD981639826
Trans Name:	Not reported
TSDF Alt EPA ID:	Not reported
TSDF Alt Name:	Not reported
Waste Code Description:	121 - Alkaline solution (pH >12.5) with metals (antimony, arsenic, barium, beryllium, cadmium, chromium, cobalt, copper, lead, mercury, molybdenum, nickel, selenium, silver, thallium, vanadium, and zinc
RCRA Code:	Not reported
Meth Code:	- Not reported
Quantity Tons:	0.2085
Waste Quantity:	50
Quantity Unit:	G
Additional Code 1:	Not reported

DIAMOND QUALITY PRINTING (Continued) **1000818644**

Additional Code 2:	Not reported
Additional Code 3:	Not reported
Additional Code 4:	Not reported
Additional Code 5:	Not reported

B13
ESE
< 1/8
0.051 mi.
268 ft.

DIAMOND QUALITY PRINTING
19993 STEVENS CREEK BL
CUPERTINO, CA 95014

Site 4 of 4 in cluster B

CUPA Listings **S121468460**
N/A

Relative:
Lower

Actual:
207 ft.

CUPA SANTA CLARA:

Name:	DIAMOND QUALITY PRINTING
Address:	19993 STEVENS CREEK BL
City,State,Zip:	CUPERTINO, CA 95014
Region:	SANTA CLARA
Telephone:	4082579200
UDF Email:	Not reported
PE#:	2272
Program Description:	SILVER WASTE ONLY 100+ KG/YR & < 100 KG/MO
Program Identifier:	DEH PERMIT-HAZ WASTE GENERATOR PROGRAM
Latitude:	37.323136
Longitude:	-122.022816
Record ID:	PR0315454
Facility ID:	FA0200824

14
NNE
< 1/8
0.055 mi.
292 ft.

ROBERT JOYCE
10137 MYER PLACE
CUPERTINO, CA 95014

RCRA NonGen / NLR **1024776191**
E MANIFEST **CAC002996126**

Relative:
Lower

Actual:
209 ft.

RCRA Listings:

Date Form Received by Agency:	20190111
Handler Name:	Robert Joyce
Handler Address:	10137 Myer Place
Handler City,State,Zip:	CUPERTINO, CA 95014
EPA ID:	CAC002996126
Contact Name:	ROBERT JOYCE
Contact Address:	10137 MYER PLACE
Contact City,State,Zip:	CUPERTINO, CA 95014
Contact Telephone:	408-996-0149
Contact Fax:	Not reported
Contact Email:	MELISA@ENV-REM.COM
Contact Title:	Not reported
EPA Region:	09
Land Type:	Not reported
Federal Waste Generator Description:	Not a generator, verified
Non-Notifier:	Not reported
Biennial Report Cycle:	Not reported
Accessibility:	Not reported
Active Site Indicator:	Handler Activities
State District Owner:	Not reported
State District:	Not reported
Mailing Address:	10137 MYER PLACE
Mailing City,State,Zip:	CUPERTINO, CA 95014

ROBERT JOYCE (Continued) **1024776191**

Owner Name:	Robert Joyce
Owner Type:	Other
Operator Name:	Robert Joyce
Operator Type:	Other
Short-Term Generator Activity:	No
Importer Activity:	No
Mixed Waste Generator:	No
Transporter Activity:	No
Transfer Facility Activity:	No
Recycler Activity with Storage:	No
Small Quantity On-Site Burner Exemption:	No
Smelting Melting and Refining Furnace Exemption:	No
Underground Injection Control:	No
Off-Site Waste Receipt:	No
Universal Waste Indicator:	Yes
Universal Waste Destination Facility:	Yes
Federal Universal Waste:	No
Active Site State-Reg Handler:	---
Federal Facility Indicator:	Not reported
Hazardous Secondary Material Indicator:	N
Sub-Part K Indicator:	Not reported
2018 GPRA Permit Baseline:	Not on the Baseline
2018 GPRA Renewals Baseline:	Not on the Baseline
202 GPRA Corrective Action Baseline:	No
Subject to Corrective Action Universe:	No
Non-TSDFs Where RCRA CA has Been Imposed Universe:	No
Corrective Action Priority Ranking:	No NCAPS ranking
Environmental Control Indicator:	No
Institutional Control Indicator:	No
Human Exposure Controls Indicator:	N/A
Groundwater Controls Indicator:	N/A
Significant Non-Complier Universe:	No
Unaddressed Significant Non-Complier Universe:	No
Addressed Significant Non-Complier Universe:	No
Significant Non-Complier With a Compliance Schedule Universe:	No
Financial Assurance Required:	Not reported
Handler Date of Last Change:	20190222
Recognized Trader-Importer:	No
Recognized Trader-Exporter:	No
Importer of Spent Lead Acid Batteries:	No
Exporter of Spent Lead Acid Batteries:	No
Recycler Activity Without Storage:	No
Manifest Broker:	No
Sub-Part P Indicator:	No

Handler - Owner Operator:

Owner/Operator Indicator:	Owner
Owner/Operator Name: ROBERT JOYCE	
Legal Status:	Other
Date Became Current:	Not reported
Date Ended Current:	Not reported
Owner/Operator Address:	10137 MYER PLACE
Owner/Operator City,State,Zip:	CUPERTINO, CA 95014
Owner/Operator Telephone:	408-996-0149
Owner/Operator Telephone Ext:	Not reported
Owner/Operator Fax:	Not reported

ROBERT JOYCE (Continued) **1024776191**

Owner/Operator Email: Not reported

Owner/Operator Indicator: Operator
Owner/Operator Name: ROBERT JOYCE
Legal Status: Other
Date Became Current: Not reported
Date Ended Current: Not reported
Owner/Operator Address: 10137 MYER PLACE
Owner/Operator City,State,Zip: CUPERTINO, CA 95014
Owner/Operator Telephone: 408-996-0149
Owner/Operator Telephone Ext: Not reported
Owner/Operator Fax: Not reported
Owner/Operator Email: Not reported

Historic Generators:
Receive Date: 20190111
Handler Name: ROBERT JOYCE
Federal Waste Generator Description: Not a generator, verified
State District Owner: Not reported
Large Quantity Handler of Universal Waste: No
Recognized Trader Importer: No
Recognized Trader Exporter: No
Spent Lead Acid Battery Importer: No
Spent Lead Acid Battery Exporter: No
Current Record: Yes
Non Storage Recycler Activity: Not reported
Electronic Manifest Broker: Not reported

List of NAICS Codes and Descriptions:
NAICS Code: 56299
NAICS Description: ALL OTHER WASTE MANAGEMENT SERVICES

Facility Has Received Notices of Violations:
Violations: No Violations Found

Evaluation Action Summary:
Evaluations: No Evaluations Found

E MANIFEST:
Manifest Tracking Number: 000209467DAT
Last Updated Date: 20190207
Shipped Date: 20190114
Received Date: 20190123
Manifest Status: Signed
Submission Type: DataImage5Copy
Origin Type: Service
Generator EPA ID: CAC002996126
Generator Name: Robert Joyce
Generator Mail Street Number: Not reported
Generator Mail Street 1: 10137 MYER PLACE
Generator Mail Street 2: Not reported
Generator Mail City: CUPERTINO
Generator Mail State: CA
Generator Mail Zip: 95014

ROBERT JOYCE (Continued) **1024776191**

Generator Location Street Number:	Not reported
Generator Location Street 1:	10137 MYER PLACE
Generator Location Street 2:	Not reported
Generator Location City:	Cupertino
Generator Location Zip:	95014
Generator Location State:	CA
Generator Contact Company Name:	Not reported
Designated Facility EPA ID:	CAD981382732
Designated Facility Name:	Not reported
Designated Facility Mail Street Number:	10840
Designated Facility Mail Street 1:	Not reported
Designated Facility Mail Street 2:	10840 ALTAMONT PASS RD
Designated Facility Mail City:	LIVERMORE
Designated Facility Mail Zip:	94551
Designated Facility Mail State:	CA
Designated Facility Location Street Number:	10840
Designated Facility Location Street 1:	10840 ALTAMONT PASS RD
Designated Facility Location Street 2:	Not reported
Designated Facility Location City:	LIVERMORE
Designated Facility Location Zip:	94551
Designated Facility Location State:	CA
Designated Facility Contact Company Name:	ALTAMONT LANDFILL & RESOURCE RECOVERY FACILITY
Manifest Residue Indicator:	N
Rejection Indicator:	N

State Waste:

Manifest Tracking Number:	000209467DAT
Waste Line Number:	1
State Waste Code Owner:	CA
State Waste Code:	151
State Waste:	Asbestos-containing waste

Transporter:

Manifest Tracking Number:	000209467DAT
Transporter Line Number:	1
Transporter EPA ID:	CAL000371038
Transporter Name:	Environmental Remedies Inc
Manifest Tracking Number:	000209467DAT
Transporter Line Number:	2
Transporter EPA ID:	CAR000272773
Transporter Name:	Uni Waste Llc

Waste Line:

Manifest Tracking Number:	000209467DAT
Waste Line Number:	1
U.S. DOT Hazardous Indicator:	Y
U.S. DOT ID Number:	NA2212
U.S. DOT Description:	Rq, Na2212, Asbestos, 9, Pg Iii
Non-Hazardous Waste Description:	Not reported
Number of Containers:	15
Container Type Code:	BA
Container Type Description:	Burlap, cloth, paper, or plastic bags
Waste Quantity:	1
Quantity Unit of Measure Code:	Y
Quantity Unit of Measure Description:	Cubic Yards

ROBERT JOYCE (Continued) **1024776191**

Waste Quantity, in Tons:	0.84
Acute Waste Quantity, in Tons:	0
Non-Acute Waste Quantity, in Tons:	0.84
Waste Quantity, in Kilograms:	761.9052
Acute Waste Quantity, in Kilograms:	0
Non-Acute Waste Quantity, in Kilorgrams:	761.9052
Management Method Code:	H132
Management Method Description:	LANDFILL (WITH PRIOR TREATMENT AND/OR STABILIZATION)
Waste Residue Indicator:	N
Quantity Discrepancy Indicator:	N
Waste Type Discrepancy Indicator:	N
Waste Density:	Not reported
Waste Density Unit of Measure Code:	Not reported
Waste Density Unit of Measure Description:	Not reported
Form Code:	Not reported
Form Code Description:	Not reported
Source Code:	Not reported
Source Code Description:	Not reported
Waste Minimization Code:	Not reported
Waste Minimization Code Description:	Not reported
Consent Number:	Not reported
EPA Waste Indicator:	N

F15 **SONGCOS SHELL** **EDR Hist Auto** **1020485429**
ESE **19990 STEVENS CREEK BLVD** **N/A**
< 1/8 **CUPERTINO, CA 95014**
0.066 mi.
349 ft. **Site 1 of 15 in cluster F**

Relative: EDR Hist Auto
Lower

Actual:
207 ft.

Year:	Name:	Type:
1992	SONGCOS SHELL	Gasoline Service Stations
1992	SONGCOS SHELL	Gasoline Service Stations
1993	SONGCOS SHELL	Gasoline Service Stations
1994	SONGCOS SHELL	Gasoline Service Stations
1995	SONGCOS SHELL	Gasoline Service Stations
1996	SONGCOS SHELL	Gasoline Service Stations
1997	SONGCOS SHELL	Gasoline Service Stations
1998	SONGCOS SHELL	Gasoline Service Stations
1999	SONGCOS SHELL	Gasoline Service Stations
2000	SONGCOS SHELL	Gasoline Service Stations
2001	SONGCOS SHELL	Gasoline Service Stations
2002	SONGCOS SHELL	Gasoline Service Stations
2003	SONGCOS SHELL	Gasoline Service Stations
2004	SONGCOS SHELL	Gasoline Service Stations
2005	SONGCOS SHELL	Gasoline Service Stations, NEC
2006	SONGCOS SHELL	Gasoline Service Stations, NEC
2013	BAY AREA AUTO CARE INC	General Automotive Repair Shops
2013	SHELL OIL CO	Gasoline Service Stations

F16 ESE < 1/8 0.066 mi. 349 ft. | **SHELL 19990 STEVENS CREEK CUPERTINO, CA 94066** | **LUST HIST LUST Cortese HIST CORTESE** | **S100465486 N/A**

Site 2 of 15 in cluster F

Relative: Lower

Actual: 207 ft.

LUST REG 2:

Region:	2
Facility Id:	Not reported
Facility Status:	Case Closed
Case Number:	07S1W18E01f
How Discovered:	Not reported
Leak Cause:	Not reported
Leak Source:	Not reported
Date Leak Confirmed:	Not reported
Oversight Program:	LUST
Prelim. Site Assesment Wokplan Submitted:	Not reported
Preliminary Site Assesment Began:	2/17/1989
Pollution Characterization Began:	12/10/1989
Pollution Remediation Plan Submitted:	Not reported
Date Remediation Action Underway:	Not reported
Date Post Remedial Action Monitoring Began:	Not reported

Region:	2
Facility Id:	Not reported
Facility Status:	Preliminary site assessment underway
Case Number:	07S1W18M01f
How Discovered:	Not reported
Leak Cause:	Unknown
Leak Source:	Not reported
Date Leak Confirmed:	Not reported
Oversight Program:	LUST
Prelim. Site Assesment Wokplan Submitted:	Not reported
Preliminary Site Assesment Began:	2/28/2003
Pollution Characterization Began:	Not reported
Pollution Remediation Plan Submitted:	Not reported
Date Remediation Action Underway:	Not reported
Date Post Remedial Action Monitoring Began:	Not reported

HIST LUST SC:

Name:	Shell
Address:	19990 Stevens Creek Blvd
City:	Cupertino
Region:	SANTA CLARA
Region Code:	2
SCVWD ID:	07S1W18E01
Oversite Agency:	SCVWD
Date Listed:	1990-01-01 00:00:00
Closed Date:	1995-11-21 00:00:00

Name:	Shell
Address:	19990 Stevens Creek Blvd
City:	Cupertino
Region:	SANTA CLARA
Region Code:	2
SCVWD ID:	07S1W18M01
Oversite Agency:	SCCDEH
Date Listed:	2004-08-25 00:00:00
Closed Date:	Not reported

SHELL (Continued) **S100465486**

CORTESE:

Name:	SHELL
Address:	19990 STEVENS CREEK BLVD
City,State,Zip:	CUPERTINO, CA 95014
Region:	CORTESE
Envirostor Id:	Not reported
Global ID:	T0608501271
Site/Facility Type:	LUST CLEANUP SITE
Cleanup Status:	COMPLETED - CASE CLOSED
Status Date:	Not reported
Site Code:	Not reported
Latitude:	Not reported
Longitude:	Not reported
Owner:	Not reported
Enf Type:	Not reported
Swat R:	Not reported
Flag:	active
Order No:	Not reported
Waste Discharge System No:	Not reported
Effective Date:	Not reported
Region 2:	Not reported
WID Id:	Not reported
Solid Waste Id No:	Not reported
Waste Management Uit Name:	Not reported
File Name:	Active Open

HIST CORTESE:

edr_fname:	SHELL
edr_fadd1:	19990 STEVENS CREEK
City,State,Zip:	CUPERTINO, CA 94066
Region:	CORTESE
Facility County Code:	43
Reg By:	LTNKA
Reg Id:	43-1293

F17 **STEVENS CREEK GAS** **UST** **U004358412**
ESE **19990 STEVENS CREEK BL** **N/A**
< 1/8 **CUPERTINO, CA 95014**
0.066 mi.
349 ft. **Site 3 of 15 in cluster F**

Relative:
Lower

Actual:
207 ft.

UST:

Name:	STEVENS CREEK GAS
Address:	19990 STEVENS CREEK BL
City,State,Zip:	CUPERTINO, CA 95014
Facility ID:	Not reported
Permitting Agency:	Santa Clara County Environmental Health
CERSID:	10348645
Latitude:	37.3225200
Longitude:	-122.022890
Owner type:	Non-Government
Facility type:	Motor Vehicle Fueling
Num of inuse ust:	Not reported
Num of closed ust:	0
Num of oos ust:	0
Epa region:	9
Tribal lands:	No

STEVENS CREEK GAS (Continued) **U004358412**

Tank owner name:	Bay Area Auto Care, Inc.
Tank owner mailing address:	P.O. Box 70730
Tank owner mailing city:	Sunnyvale
Tank owner mailing zip:	94086-0730
Tank owner mailing state:	CA
Tank operator name:	Bay Area Auto Care, Inc.
Tank operator mailing address:	P.O. Box 70730
Tank operator mailing city:	Sunnyvale
Tank operator mailing zip:	94086-0730
Tank operator mailing state:	CA
Tankidnumber:	4-Diesel
Tank status:	Confirmed/Updated Information
Tank configuration:	Stand Alone Tank
Tank closure date:	Not reported
Tank installation date:	1/1/1989 12:00:00 AM
Tank num of compartments:	1
Tank contents:	Diesel
Tank capacity gallons:	12000
Tank type:	Double Wall
Tank pc construction:	Fiberglass
Tank pwpiping construction:	Fiberglass
Tank piping type:	Pressure
Tank piping construction:	Double Walled
Tank sacrificial anode:	No
Tank cp impressed current:	No
Tank cp shutoff:	Yes
Tank alarms:	Yes
Tank ball float:	No
Tank spill bucket:	Yes

Name:	STEVENS CREEK GAS
Address:	19990 STEVENS CREEK BL
City,State,Zip:	CUPERTINO, CA 95014
Facility ID:	Not reported
Permitting Agency:	Santa Clara County Environmental Health
CERSID:	10348645
Latitude:	37.3225200
Longitude:	-122.022890
Owner type:	Non-Government
Facility type:	Motor Vehicle Fueling
Num of inuse ust:	Not reported
Num of closed ust:	0
Num of oos ust:	0
Epa region:	9
Tribal lands:	No
Tank owner name:	Bay Area Auto Care, Inc.
Tank owner mailing address:	P.O. Box 70730
Tank owner mailing city:	Sunnyvale
Tank owner mailing zip:	94086-0730
Tank owner mailing state:	CA
Tank operator name:	Bay Area Auto Care, Inc.
Tank operator mailing address:	P.O. Box 70730
Tank operator mailing city:	Sunnyvale
Tank operator mailing zip:	94086-0730
Tank operator mailing state:	CA
Tankidnumber:	1
Tank status:	Confirmed/Updated Information

STEVENS CREEK GAS (Continued) **U004358412**

Tank configuration:	Stand Alone Tank
Tank closure date:	Not reported
Tank installation date:	1/1/1989 12:00:00 AM
Tank num of compartments:	1
Tank contents:	Regular Unleaded
Tank capacity gallons:	12000
Tank type:	Double Wall
Tank pc construction:	Fiberglass
Tank pwpiping construction:	Fiberglass
Tank piping type:	Pressure
Tank piping construction:	Double Walled
Tank sacrificial anode:	No
Tank cp impressed current:	No
Tank cp shutoff:	Yes
Tank alarms:	Yes
Tank ball float:	No
Tank spill bucket:	Yes

Name:	STEVENS CREEK GAS
Address:	19990 STEVENS CREEK BL
City,State,Zip:	CUPERTINO, CA 95014
Facility ID:	Not reported
Permitting Agency:	Santa Clara County Environmental Health
CERSID:	10348645
Latitude:	37.3225200
Longitude:	-122.022890
Owner type:	Non-Government
Facility type:	Motor Vehicle Fueling
Num of inuse ust:	Not reported
Num of closed ust:	0
Num of oos ust:	0
Epa region:	9
Tribal lands:	No
Tank owner name:	Bay Area Auto Care, Inc.
Tank owner mailing address:	P.O. Box 70730
Tank owner mailing city:	Sunnyvale
Tank owner mailing zip:	94086-0730
Tank owner mailing state:	CA
Tank operator name:	Bay Area Auto Care, Inc.
Tank operator mailing address:	P.O. Box 70730
Tank operator mailing city:	Sunnyvale
Tank operator mailing zip:	94086-0730
Tank operator mailing state:	CA
Tankidnumber:	3
Tank status:	Confirmed/Updated Information
Tank configuration:	Stand Alone Tank
Tank closure date:	Not reported
Tank installation date:	1/1/1989 12:00:00 AM
Tank num of compartments:	1
Tank contents:	Premium Unleaded
Tank capacity gallons:	12000
Tank type:	Double Wall
Tank pc construction:	Fiberglass
Tank pwpiping construction:	Fiberglass
Tank piping type:	Pressure
Tank piping construction:	Double Walled
Tank sacrificial anode:	No

STEVENS CREEK GAS (Continued) **U004358412**

Tank cp impressed current:	No
Tank cp shutoff:	Yes
Tank alarms:	Yes
Tank ball float:	No
Tank spill bucket:	Yes

Name:	STEVENS CREEK GAS
Address:	19990 STEVENS CREEK BL
City,State,Zip:	CUPERTINO, CA 95014
Facility ID:	Not reported
Permitting Agency:	Santa Clara County Environmental Health
CERSID:	Not reported
Latitude:	37.32252
Longitude:	-122.02289
Owner type:	Not reported
Facility type:	Not reported
Num of inuse ust:	Not reported
Num of closed ust:	Not reported
Num of oos ust:	Not reported
Epa region:	Not reported
Tribal lands:	Not reported
Tank owner name:	Not reported
Tank owner mailing address:	Not reported
Tank owner mailing city:	Not reported
Tank owner mailing zip:	Not reported
Tank owner mailing state:	Not reported
Tank operator name:	Not reported
Tank operator mailing address:	Not reported
Tank operator mailing city:	Not reported
Tank operator mailing zip:	Not reported
Tank operator mailing state:	Not reported
Tankidnumber:	Not reported
Tank status:	Not reported
Tank configuration:	Not reported
Tank closure date:	Not reported
Tank installation date:	Not reported
Tank num of compartments:	Not reported
Tank contents:	Not reported
Tank capacity gallons:	Not reported
Tank type:	Not reported
Tank pc construction:	Not reported
Tank pwpiping construction:	Not reported
Tank piping type:	Not reported
Tank piping construction:	Not reported
Tank sacrificial anode:	Not reported
Tank cp impressed current:	Not reported
Tank cp shutoff:	Not reported
Tank alarms:	Not reported
Tank ball float:	Not reported
Tank spill bucket:	Not reported

Name:	STEVENS CREEK GAS
Address:	19990 STEVENS CREEK BL
City,State,Zip:	CUPERTINO, CA 95014
Facility ID:	Not reported
Permitting Agency:	Santa Clara County Environmental Health
CERSID:	10348645

STEVENS CREEK GAS (Continued) **U004358412**

Latitude:	37.3225200
Longitude:	-122.022890
Owner type:	Non-Government
Facility type:	Motor Vehicle Fueling
Num of inuse ust:	Not reported
Num of closed ust:	0
Num of oos ust:	0
Epa region:	9
Tribal lands:	No
Tank owner name:	Bay Area Auto Care, Inc.
Tank owner mailing address:	P.O. Box 70730
Tank owner mailing city:	Sunnyvale
Tank owner mailing zip:	94086-0730
Tank owner mailing state:	CA
Tank operator name:	Bay Area Auto Care, Inc.
Tank operator mailing address:	P.O. Box 70730
Tank operator mailing city:	Sunnyvale
Tank operator mailing zip:	94086-0730
Tank operator mailing state:	CA
Tankidnumber:	2
Tank status:	Confirmed/Updated Information
Tank configuration:	Stand Alone Tank
Tank closure date:	Not reported
Tank installation date:	1/1/1989 12:00:00 AM
Tank num of compartments:	1
Tank contents:	Regular Unleaded
Tank capacity gallons:	12000
Tank type:	Double Wall
Tank pc construction:	Fiberglass
Tank pwpiping construction:	Fiberglass
Tank piping type:	Pressure
Tank piping construction:	Double Walled
Tank sacrificial anode:	No
Tank cp impressed current:	No
Tank cp shutoff:	Yes
Tank alarms:	Yes
Tank ball float:	No
Tank spill bucket:	Yes

Name:	STEVENS CREEK GAS
Address:	19990 STEVENS CREEK BL
City,State,Zip:	CUPERTINO, CA 95014
Facility ID:	Not reported
Permitting Agency:	Santa Clara County Environmental Health
CERSID:	Not reported
Latitude:	37.3225200
Longitude:	-122.022890
Owner type:	Not reported
Facility type:	Not reported
Num of inuse ust:	Not reported
Num of closed ust:	Not reported
Num of oos ust:	Not reported
Epa region:	Not reported
Tribal lands:	Not reported
Tank owner name:	Not reported
Tank owner mailing address:	Not reported
Tank owner mailing city:	Not reported

STEVENS CREEK GAS (Continued) **U004358412**

Tank owner mailing zip:	Not reported
Tank owner mailing state:	Not reported
Tank operator name:	Not reported
Tank operator mailing address:	Not reported
Tank operator mailing city:	Not reported
Tank operator mailing zip:	Not reported
Tank operator mailing state:	Not reported
Tankidnumber:	Not reported
Tank status:	Not reported
Tank configuration:	Not reported
Tank closure date:	Not reported
Tank installation date:	Not reported
Tank num of compartments:	Not reported
Tank contents:	Not reported
Tank capacity gallons:	Not reported
Tank type:	Not reported
Tank pc construction:	Not reported
Tank pwpiping construction:	Not reported
Tank piping type:	Not reported
Tank piping construction:	Not reported
Tank sacrificial anode:	Not reported
Tank cp impressed current:	Not reported
Tank cp shutoff:	Not reported
Tank alarms:	Not reported
Tank ball float:	Not reported
Tank spill bucket:	Not reported

F18 **STEVENS CREEK GAS** **CERS TANKS** **S121747673**
ESE **19990 STEVENS CREEK BL** **CUPA Listings** **N/A**
< 1/8 **CUPERTINO, CA 95014** **EMI**
0.066 mi. **HWTS**
349 ft. **Site 4 of 15 in cluster F** **HAZNET**
CERS

Relative:
Lower

Actual:
207 ft.

CERS TANKS:

Name:	STEVENS CREEK GAS
Address:	19990 STEVENS CREEK BL
City,State,Zip:	CUPERTINO, CA 95014
Site ID:	157272
CERS ID:	10348645
CERS Description:	Underground Storage Tank

CUPA SANTA CLARA:

Name:	STEVENS CREEK GAS
Address:	19990 STEVENS CREEK BL
City,State,Zip:	CUPERTINO, CA 95014
Region:	SANTA CLARA
Telephone:	4087362500
UDF Email:	EDHADAD@HADADINC.COM; kgomberg@salkhi.com
PE#:	2202
Program Description:	GENERATES <100 KG/YR OR USED OIL ONLY
Program Identifier:	DEH PERMIT-HAZ WASTE GENERATOR PROGRAM
Latitude:	37.322992
Longitude:	-122.001929
Record ID:	PR0450697
Facility ID:	FA0271394

STEVENS CREEK GAS (Continued) **S121747673**

EMI:

Name:	STEVENS CREEK GAS
Address:	19990 STEVENS CREEK BLVD
City,State,Zip:	CUPERTINO, CA 95014
Year:	2017
County Code:	43
Air Basin:	SF
Facility ID:	112294
Air District Name:	BA
SIC Code:	5411
Air District Name:	BAY AREA AQMD
Community Health Air Pollution Info System:	Not reported
Consolidated Emission Reporting Rule:	Not reported
Total Organic Hydrocarbon Gases Tons/Yr:	0.4100769
Reactive Organic Gases Tons/Yr:	0.4100769
Carbon Monoxide Emissions Tons/Yr:	Not reported
NOX - Oxides of Nitrogen Tons/Yr:	Not reported
SOX - Oxides of Sulphur Tons/Yr:	Not reported
Particulate Matter Tons/Yr:	Not reported
Part. Matter 10 Micrometers and Smllr Tons/Yr:	Not reported

Name:	STEVENS CREEK GAS
Address:	19990 STEVENS CREEK BLVD
City,State,Zip:	CUPERTINO, CA 95014
Year:	2018
County Code:	43
Air Basin:	SF
Facility ID:	112294
Air District Name:	BA
SIC Code:	5541
Air District Name:	BAY AREA AQMD
Community Health Air Pollution Info System:	Not reported
Consolidated Emission Reporting Rule:	Not reported
Total Organic Hydrocarbon Gases Tons/Yr:	0.7659927
Reactive Organic Gases Tons/Yr:	0.7659927
Carbon Monoxide Emissions Tons/Yr:	Not reported
NOX - Oxides of Nitrogen Tons/Yr:	Not reported
SOX - Oxides of Sulphur Tons/Yr:	Not reported
Particulate Matter Tons/Yr:	Not reported
Part. Matter 10 Micrometers and Smllr Tons/Yr:	Not reported

Name:	STEVENS CREEK GAS
Address:	19990 STEVENS CREEK BLVD
City,State,Zip:	CUPERTINO, CA 95014
Year:	2019
County Code:	43
Air Basin:	SF
Facility ID:	112294
Air District Name:	BA
SIC Code:	5541
Air District Name:	BAY AREA AQMD
Community Health Air Pollution Info System:	Not reported
Consolidated Emission Reporting Rule:	Not reported
Total Organic Hydrocarbon Gases Tons/Yr:	0.7659927
Reactive Organic Gases Tons/Yr:	0.7659927
Carbon Monoxide Emissions Tons/Yr:	Not reported
NOX - Oxides of Nitrogen Tons/Yr:	Not reported

STEVENS CREEK GAS (Continued) **S121747673**

SOX - Oxides of Sulphur Tons/Yr:	Not reported
Particulate Matter Tons/Yr:	Not reported
Part. Matter 10 Micrometers and Smllr Tons/Yr:	Not reported

Name:	STEVENS CREEK GAS
Address:	19990 STEVENS CREEK BLVD
City,State,Zip:	CUPERTINO, CA 95014
Year:	2020
County Code:	43
Air Basin:	SF
Facility ID:	112294
Air District Name:	BA
SIC Code:	5541
Air District Name:	BAY AREA AQMD
Community Health Air Pollution Info System:	Not reported
Consolidated Emission Reporting Rule:	Not reported
Total Organic Hydrocarbon Gases Tons/Yr:	0.7659927
Reactive Organic Gases Tons/Yr:	0.7659927
Carbon Monoxide Emissions Tons/Yr:	Not reported
NOX - Oxides of Nitrogen Tons/Yr:	Not reported
SOX - Oxides of Sulphur Tons/Yr:	Not reported
Particulate Matter Tons/Yr:	Not reported
Part. Matter 10 Micrometers and Smllr Tons/Yr:	Not reported

Name:	STEVENS CREEK GAS
Address:	19990 STEVENS CREEK BLVD
City,State,Zip:	CUPERTINO, CA 95014
Year:	2021
County Code:	43
Air Basin:	SF
Facility ID:	112294
Air District Name:	BA
SIC Code:	5411
Air District Name:	BAY AREA AQMD
Community Health Air Pollution Info System:	Not reported
Consolidated Emission Reporting Rule:	Not reported
Total Organic Hydrocarbon Gases Tons/Yr:	0.4100769
Reactive Organic Gases Tons/Yr:	0.4100769
Carbon Monoxide Emissions Tons/Yr:	Not reported
NOX - Oxides of Nitrogen Tons/Yr:	Not reported
SOX - Oxides of Sulphur Tons/Yr:	Not reported
Particulate Matter Tons/Yr:	Not reported
Part. Matter 10 Micrometers and Smllr Tons/Yr:	Not reported

Name:	STEVENS CREEK GAS
Address:	19990 STEVENS CREEK BLVD
City,State,Zip:	CUPERTINO, CA 95014
Year:	2022
County Code:	43
Air Basin:	SF
Facility ID:	112294
Air District Name:	BA
SIC Code:	5541
Air District Name:	BAY AREA AQMD
Community Health Air Pollution Info System:	Not reported
Consolidated Emission Reporting Rule:	Not reported
Total Organic Hydrocarbon Gases Tons/Yr:	0.267

STEVENS CREEK GAS (Continued) **S121747673**

Reactive Organic Gases Tons/Yr:	0.267
Carbon Monoxide Emissions Tons/Yr:	Not reported
NOX - Oxides of Nitrogen Tons/Yr:	Not reported
SOX - Oxides of Sulphur Tons/Yr:	Not reported
Particulate Matter Tons/Yr:	Not reported
Part. Matter 10 Micrometers and Smllr Tons/Yr:	Not reported

HWTS:

Name:	STEVENS CREEK GAS
Address:	19990 STEVENS CREEK BLVD
Address 2:	Not reported
City,State,Zip:	CUPERTINO, CA 95014
EPA ID:	CAL000377848
Inactive Date:	Not reported
Create Date:	09/04/2012
Last Act Date:	Not reported
Mailing Name:	Not reported
Mailing Address:	PO BOX 70730
Mailing Address 2:	Not reported
Mailing City,State,Zip:	SUNNYVALE, CA 940860730
Owner Name:	BAY AREA AUTO CARE INC
Owner Address:	P.O. BOX 70730
Owner Address 2:	Not reported
Owner City,State,Zip:	SUNNYVALE, CA 940860730
Owner Phone:	Not reported
Owner Fax:	Not reported
Contact Name:	SHYAMLA GANAPATHY
Contact Address:	P.O.BOX 70730
Contact Address 2:	Not reported
City,State,Zip:	SUNNYVALE, CA 940860730
Contact Phone:	Not reported
Contact Fax:	Not reported
Facility Status:	Active
Facility Type:	PERMANENT
Category:	STATE
Latitude:	37.32252
Longitude:	-122.02288

NAICS:

EPA ID:	CAL000377848
Create Date:	2012-09-04 12:26:11.277
NAICS Code:	44719
NAICS Description:	Other Gasoline Stations
Issued EPA ID Date:	2012-09-04 12:26:11.26300
Inactive Date:	Not reported
Facility Name:	STEVENS CREEK GAS
Facility Address:	19990 STEVENS CREEK BLVD
Facility Address 2:	Not reported
Facility City:	CUPERTINO
Facility County:	Not reported
Facility State:	CA
Facility Zip:	95014

HAZNET:

Name:	STEVENS CREEK GAS
Address:	19990 STEVENS CREEK BLVD

STEVENS CREEK GAS (Continued) **S121747673**

Address 2:	Not reported
City,State,Zip:	CUPERTINO, CA 95014
Contact:	SHYAMLA GANAPATHY
Telephone:	4087362500
Mailing Name:	Not reported
Mailing Address:	PO BOX 70730
Year:	2017
Gepaid:	CAL000377848
TSD EPA ID:	AZR000501510
CA Waste Code:	135 - Unspecified aqueous solution
Disposal Method:	H141 - Storage, Bulking, And/Or Transfer Off Site--No Treatment/Reovery (H010-H129) Or (H131-H135)
Tons:	0.126

Additional Information:

Year:	2017
Gen EPA ID:	CAL000377848
Shipment Date:	20170524
Creation Date:	7/16/2018 18:30:53
Receipt Date:	20170526
Manifest ID:	012544742JJK
Trans EPA ID:	CAR000262709
Trans Name:	ENVIRO-GUIDE INC
Trans 2 EPA ID:	CAD980585293
Trans 2 Name:	INDUSTRIAL WASTE UTILIZATION
TSDF EPA ID:	AZR000501510
Trans Name:	AA SYDCOL LLC
TSDF Alt EPA ID:	Not reported
TSDF Alt Name:	Not reported
Waste Code Description:	135 - Unspecified aqueous solution
RCRA Code:	Not reported
Meth Code:	H141 - Storage, Bulking, And/Or Transfer Off Site--No Treatment/Reovery (H010-H129) Or (H131-H135)
Quantity Tons:	0.126
Waste Quantity:	30
Quantity Unit:	G
Additional Code 1:	Not reported
Additional Code 2:	Not reported
Additional Code 3:	Not reported
Additional Code 4:	Not reported
Additional Code 5:	Not reported

CERS:

Name:	STEVENS CREEK GAS
Address:	19990 STEVENS CREEK BL
City,State,Zip:	CUPERTINO, CA 95014
Site ID:	157272
CERS ID:	10348645
CERS Description:	Chemical Storage Facilities

Violations:

Site ID:	157272
Site Name:	STEVENS CREEK GAS
Violation Date:	07-28-2021

STEVENS CREEK GAS (Continued) **S121747673**

Citation:	HSC 6.7 25291(a)(1) - California Health and Safety Code, Chapter 6.7, Section(s) 25291(a)(1)
Violation Description:	Failure to construct, operate, and maintain primary containment as product-tight.
Violation Notes:	Pooled fuel observed in all four dispenser pans. Leaks need to be investigated and remedied.
Violation Division:	Santa Clara County Fire Department
Violation Program:	UST
Violation Source:	CERS,

Site ID:	157272
Site Name:	STEVENS CREEK GAS
Violation Date:	07-21-2022
Citation:	HSC 6.7 25292.2(a) - California Health and Safety Code, Chapter 6.7, Section(s) 25292.2(a)
Violation Description:	Failure to submit and maintain complete and current Certification of Financial Responsibility or other mechanism of financial assurance.
Violation Notes:	Returned to compliance on 08/17/2022. CFO letter last signed 11/18/2020; CERS submittal made 8/17/2022 with updated CFO letter.
Violation Division:	Santa Clara County Fire Department
Violation Program:	UST
Violation Source:	CERS,

Site ID:	157272
Site Name:	STEVENS CREEK GAS
Violation Date:	07-28-2021
Citation:	23 CCR 16 2715(a)(1)(B) - California Code of Regulations, Title 23, Chapter 16, Section(s) 2715(a)(1)(B)
Violation Description:	Failure to submit the Designated Underground Storage Tank Operator Identification Form within 30 days of installing a UST system or within 30 days of a change in DO.
Violation Notes:	Three DOs inspecting the system have not been reported on the DO notification form.
Violation Division:	Santa Clara County Fire Department
Violation Program:	UST
Violation Source:	CERS,

Site ID:	157272
Site Name:	STEVENS CREEK GAS
Violation Date:	07-28-2021
Citation:	HSC 6.7 25284.2 - California Health and Safety Code, Chapter 6.7, Section(s) 25284.2
Violation Description:	"Failure to meet one or more of the following requirements: Install or maintain a liquid-tight spill container. Have a minimum capacity of five gallons. Have a functional drain valve or other method for the removal of liquid from the spill container. Be resistant to galvanic corrosion. Perform a tightness test at installation, every 12 months thereafter, or within 30 days after a repair to the spill container. Tested using applicable manufacturer guidelines, industry codes, engineering standards, or a method approved by a professional engineer. Tested by a certified UST service technician. Maintain records of spill containment testing for 36 months. "
Violation Notes:	87-2 Fill spill container is badly damaged (grossly cracked at the base) and has leaked fuel into the fill sump.
Violation Division:	Santa Clara County Fire Department
Violation Program:	UST
Violation Source:	CERS,

STEVENS CREEK GAS (Continued) **S121747673**

Site ID:	157272
Site Name:	STEVENS CREEK GAS
Violation Date:	07-13-2023
Citation:	23 CCR 16 2641(h) - California Code of Regulations, Title 23, Chapter 16, Section(s) 2641(h)
Violation Description:	Failure to submit or maintain a current facility plot plan.
Violation Notes:	Returned to compliance on 03/12/2024. Facility plan shows incorrect positioning/labeling of tanks. *Corrected via 3/12/2024 CERS submittal.
Violation Division:	Santa Clara County Fire Department
Violation Program:	UST
Violation Source:	CERS,

Site ID:	157272
Site Name:	STEVENS CREEK GAS
Violation Date:	07-28-2021
Citation:	23 CCR 16 2641(j) - California Code of Regulations, Title 23, Chapter 16, Section(s) 2641(j)
Violation Description:	Failure of the leak detection equipment to be installed, calibrated, operated, and/or maintained properly.
Violation Notes:	87-2 Fill sump sensor remained in alarm for more than 5 months (11/24/2020 - 5/5/2020) before corrective action was taken.
Violation Division:	Santa Clara County Fire Department
Violation Program:	UST
Violation Source:	CERS,

Site ID:	157272
Site Name:	STEVENS CREEK GAS
Violation Date:	07-13-2023
Citation:	23 CCR 16 2715(a)(1)(B) - California Code of Regulations, Title 23, Chapter 16, Section(s) 2715(a)(1)(B)
Violation Description:	Failure to submit the Designated Underground Storage Tank Operator Identification Form within 30 days of installing a UST system or within 30 days of a change in DO.
Violation Notes:	Returned to compliance on 08/22/2023. Karen Petrosyan is performing DO inspections, but is not listed as a DO for this facility. 8/22/2023 CERS submittal corrects this violation.
Violation Division:	Santa Clara County Fire Department
Violation Program:	UST
Violation Source:	CERS,

Site ID:	157272
Site Name:	STEVENS CREEK GAS
Violation Date:	07-28-2021
Citation:	23 CCR 16 2712(b)(2) - California Code of Regulations, Title 23, Chapter 16, Section(s) 2712(b)(2)
Violation Description:	Failure to maintain monitoring records for release detection and/or maintain records of appropriate follow-up actions.
Violation Notes:	Maintenance records not observed for monitoring system maintenance including the replacement of a leak detection sensor.
Violation Division:	Santa Clara County Fire Department
Violation Program:	UST
Violation Source:	CERS,

Site ID:	157272
Site Name:	STEVENS CREEK GAS
Violation Date:	07-13-2023

STEVENS CREEK GAS (Continued) **S121747673**

Citation: 23 CCR 16 2641(h) - California Code of Regulations, Title 23, Chapter 16, Section(s) 2641(h)
Violation Description: Failure to have an approved UST Monitoring Plan.
Violation Notes: Returned to compliance on 03/12/2024. Incorrect tank monitoring equipment is listed. *Corrected via 3/12/2024 CERS submittal.
Violation Division: Santa Clara County Fire Department
Violation Program: UST
Violation Source: CERS,

Site ID: 157272
Site Name: STEVENS CREEK GAS
Violation Date: 07-28-2021
Citation: 23 CCR 16 2641(h) - California Code of Regulations, Title 23, Chapter 16, Section(s) 2641(h)
Violation Description: Failure to have an approved UST Monitoring Plan.
Violation Notes: UST Monitoring Plan still reflects the former Beaudreau equipment including EOS100 sensors.
Violation Division: Santa Clara County Fire Department
Violation Program: UST
Violation Source: CERS,

Site ID: 157272
Site Name: STEVENS CREEK GAS
Violation Date: 07-13-2023
Citation: 23 CCR 16 2641(j) - California Code of Regulations, Title 23, Chapter 16, Section(s) 2641(j)
Violation Description: Failure of the leak detection equipment to be installed, calibrated, operated, and/or maintained properly.
Violation Notes: Returned to compliance on 07/19/2023. Annular sensor, L21, for Tank 1 (87-1) was in alarm prior to and after annual testing. It would not clear. Sensor replaced and confirmed functional on 7/19/2023.
Violation Division: Santa Clara County Fire Department
Violation Program: UST
Violation Source: CERS,

Evaluation:
Eval General Type: Compliance Evaluation Inspection
Eval Date: 07-13-2023
Violations Found: No
Eval Type: Routine done by local agency
Eval Notes: Occupany ID: 2938
Eval Division: Santa Clara County Fire Department
Eval Program: HMRRP
Eval Source: CERS,

Eval General Type: Compliance Evaluation Inspection
Eval Date: 07-21-2022
Violations Found: Yes
Eval Type: Routine done by local agency
Eval Notes: Not reported
Eval Division: Santa Clara County Fire Department
Eval Program: UST
Eval Source: CERS,

Eval General Type: Compliance Evaluation Inspection
Eval Date: 07-28-2021
Violations Found: No

STEVENS CREEK GAS (Continued) **S121747673**

Eval Type: Routine done by local agency
Eval Notes: Occupany ID: 2938
Eval Division: Santa Clara County Fire Department
Eval Program: HMRRP
Eval Source: CERS,

Eval General Type: Compliance Evaluation Inspection
Eval Date: 07-05-2017
Violations Found: No
Eval Type: Routine done by local agency
Eval Notes: Occupancy ID: 2938
Eval Division: Santa Clara County Fire Department
Eval Program: HMRRP
Eval Source: CERS,

Eval General Type: Compliance Evaluation Inspection
Eval Date: 07-14-2016
Violations Found: No
Eval Type: Routine done by local agency
Eval Notes: Occupancy ID: 2938
Eval Division: Santa Clara County Fire Department
Eval Program: HMRRP
Eval Source: CERS,

Eval General Type: Compliance Evaluation Inspection
Eval Date: 07-31-2013
Violations Found: No
Eval Type: Routine done by local agency
Eval Notes: Occupancy ID: 2938
Eval Division: Santa Clara County Fire Department
Eval Program: HMRRP
Eval Source: CERS,

Eval General Type: Compliance Evaluation Inspection
Eval Date: 07-31-2013
Violations Found: No
Eval Type: Routine done by local agency
Eval Notes: Occupancy ID: 2938
Eval Division: Santa Clara County Fire Department
Eval Program: UST
Eval Source: CERS,

Eval General Type: Compliance Evaluation Inspection
Eval Date: 07-05-2017
Violations Found: No
Eval Type: Routine done by local agency
Eval Notes: Occupancy ID: 2938
Eval Division: Santa Clara County Fire Department
Eval Program: UST
Eval Source: CERS,

Eval General Type: Compliance Evaluation Inspection
Eval Date: 07-15-2020
Violations Found: No
Eval Type: Routine done by local agency
Eval Notes: Minor leaking in UDC fuel piping & 91 annular had low liquid two consecutive quarters

STEVENS CREEK GAS (Continued) **S121747673**

Eval Division: Santa Clara County Fire Department
Eval Program: UST
Eval Source: CERS,

Eval General Type: Compliance Evaluation Inspection
Eval Date: 07-17-2018
Violations Found: No
Eval Type: Routine done by local agency
Eval Notes: Occupancy ID: 2938
Eval Division: Santa Clara County Fire Department
Eval Program: UST
Eval Source: CERS,

Eval General Type: Compliance Evaluation Inspection
Eval Date: 07-20-2015
Violations Found: No
Eval Type: Routine done by local agency
Eval Notes: Occupancy ID: 2938
Eval Division: Santa Clara County Fire Department
Eval Program: UST
Eval Source: CERS,

Eval General Type: Compliance Evaluation Inspection
Eval Date: 09-17-2014
Violations Found: No
Eval Type: Routine done by local agency
Eval Notes: Occupancy ID: 2938
Eval Division: Santa Clara County Fire Department
Eval Program: UST
Eval Source: CERS,

Eval General Type: Compliance Evaluation Inspection
Eval Date: 07-12-2019
Violations Found: No
Eval Type: Routine done by local agency
Eval Notes: Occupany ID: 2938
Eval Division: Santa Clara County Fire Department
Eval Program: UST
Eval Source: CERS,

Eval General Type: Compliance Evaluation Inspection
Eval Date: 07-13-2023
Violations Found: Yes
Eval Type: Routine done by local agency
Eval Notes: Not reported
Eval Division: Santa Clara County Fire Department
Eval Program: UST
Eval Source: CERS,

Eval General Type: Compliance Evaluation Inspection
Eval Date: 07-17-2018
Violations Found: No
Eval Type: Routine done by local agency
Eval Notes: Occupancy ID: 2938
Eval Division: Santa Clara County Fire Department
Eval Program: HMRRP
Eval Source: CERS,

STEVENS CREEK GAS (Continued) **S121747673**

Eval General Type: Compliance Evaluation Inspection
Eval Date: 07-20-2015
Violations Found: No
Eval Type: Routine done by local agency
Eval Notes: Occupancy ID: 2938
Eval Division: Santa Clara County Fire Department
Eval Program: HMRRP
Eval Source: CERS,

Eval General Type: Compliance Evaluation Inspection
Eval Date: 07-21-2022
Violations Found: No
Eval Type: Routine done by local agency
Eval Notes: Occupany ID: 2938
Eval Division: Santa Clara County Fire Department
Eval Program: HMRRP
Eval Source: CERS,

Eval General Type: Compliance Evaluation Inspection
Eval Date: 07-28-2021
Violations Found: Yes
Eval Type: Routine done by local agency
Eval Notes: Not reported
Eval Division: Santa Clara County Fire Department
Eval Program: UST
Eval Source: CERS,

Eval General Type: Compliance Evaluation Inspection
Eval Date: 09-17-2014
Violations Found: No
Eval Type: Routine done by local agency
Eval Notes: Occupancy ID: 2938
Eval Division: Santa Clara County Fire Department
Eval Program: HMRRP
Eval Source: CERS,

Affiliation:
Affiliation Type Desc: CUPA District
Entity Name: Santa Clara County Environmental Health
Entity Title: Not reported
Affiliation Address: 1555 Berger Drive, Suite 300
Affiliation City: San Jose
Affiliation State: CA
Affiliation Country: Not reported
Affiliation Zip: 95112-2716
Affiliation Phone: (408) 918-3400,

Affiliation Type Desc: Identification Signer
Entity Name: Shyamla Ganapathy
Entity Title: Office manager
Affiliation Address: Not reported
Affiliation City: Not reported
Affiliation State: Not reported
Affiliation Country: Not reported
Affiliation Zip: Not reported
Affiliation Phone: ,

STEVENS CREEK GAS (Continued) **S121747673**

Affiliation Type Desc:	Legal Owner
Entity Name:	BAY AREA AUTO CARE INC
Entity Title:	Not reported
Affiliation Address:	P.O. Box 70730
Affiliation City:	SUNNYVALE
Affiliation State:	CA
Affiliation Country:	United States
Affiliation Zip:	94086-0730
Affiliation Phone:	(408) 736-2500,

Affiliation Type Desc:	UST Permit Applicant
Entity Name:	SHYAMLA GANAPATHY
Entity Title:	Office Manager
Affiliation Address:	Not reported
Affiliation City:	Not reported
Affiliation State:	Not reported
Affiliation Country:	Not reported
Affiliation Zip:	Not reported
Affiliation Phone:	(408) 736-2500,

Affiliation Type Desc:	Operator
Entity Name:	Bay Area Auto Care, Inc.
Entity Title:	Not reported
Affiliation Address:	Not reported
Affiliation City:	Not reported
Affiliation State:	Not reported
Affiliation Country:	Not reported
Affiliation Zip:	Not reported
Affiliation Phone:	(408) 736-2500,

Affiliation Type Desc:	UST Tank Operator
Entity Name:	Bay Area Auto Care, Inc.
Entity Title:	Not reported
Affiliation Address:	P.O. Box 70730
Affiliation City:	Sunnyvale
Affiliation State:	CA
Affiliation Country:	United States
Affiliation Zip:	94086-0730
Affiliation Phone:	(408) 736-2500,

Affiliation Type Desc:	Document Preparer
Entity Name:	Shyamla Ganapathy
Entity Title:	Not reported
Affiliation Address:	Not reported
Affiliation City:	Not reported
Affiliation State:	Not reported
Affiliation Country:	Not reported
Affiliation Zip:	Not reported
Affiliation Phone:	,

Affiliation Type Desc:	Environmental Contact
Entity Name:	SHYAMLA GANAPATHY
Entity Title:	Not reported
Affiliation Address:	P.O. Box 70730
Affiliation City:	Sunnyvale
Affiliation State:	CA
Affiliation Country:	Not reported

STEVENS CREEK GAS (Continued) **S121747673**

Affiliation Zip:	94086-0730
Affiliation Phone:	,
Affiliation Type Desc:	Parent Corporation
Entity Name:	STEVENS CREEK GAS
Entity Title:	Not reported
Affiliation Address:	Not reported
Affiliation City:	Not reported
Affiliation State:	Not reported
Affiliation Country:	Not reported
Affiliation Zip:	Not reported
Affiliation Phone:	,
Affiliation Type Desc:	Property Owner
Entity Name:	Texcal Corporation
Entity Title:	Not reported
Affiliation Address:	860 Skyview Dr
Affiliation City:	Santa Barbara
Affiliation State:	CA
Affiliation Country:	United States
Affiliation Zip:	93108
Affiliation Phone:	(480) 736-2500,
Affiliation Type Desc:	Facility Mailing Address
Entity Name:	Mailing Address
Entity Title:	Not reported
Affiliation Address:	P.O. Box 70730
Affiliation City:	Sunnyvale
Affiliation State:	CA
Affiliation Country:	Not reported
Affiliation Zip:	94086-0730
Affiliation Phone:	,
Affiliation Type Desc:	UST Property Owner Name
Entity Name:	Texcal Corporation
Entity Title:	Not reported
Affiliation Address:	860 Skyview Dr
Affiliation City:	Santa Barbara
Affiliation State:	CA
Affiliation Country:	United States
Affiliation Zip:	93108
Affiliation Phone:	(408) 736-2500,
Affiliation Type Desc:	UST Tank Owner
Entity Name:	Bay Area Auto Care, Inc.
Entity Title:	Not reported
Affiliation Address:	P.O. Box 70730
Affiliation City:	Sunnyvale
Affiliation State:	CA
Affiliation Country:	United States
Affiliation Zip:	94086-0730
Affiliation Phone:	(408) 736-2500,

F19 ESE < 1/8 0.066 mi. 349 ft. | **USA PETROLEUM COMPANY 214**
19990 STEVENS CREEK ROAD
CUPERTINO, CA 95014

Site 5 of 15 in cluster F

LUST
HIST UST
Cortese
Notify 65
CERS

S100178732
N/A

Relative: Lower

Actual: 207 ft.

LUST:

Name:	SHELL
Address:	19990 STEVENS CREEK BOULEVARD
City,State,Zip:	CUPERTINO, CA 95014
Lead Agency:	SANTA CLARA COUNTY LOP
Case Type:	LUST Cleanup Site
Geo Track:	http://geotracker.waterboards.ca.gov/profile_report.asp?global_id=T0608514737
Global Id:	T0608514737
Latitude:	37.3225943333333
Longitude:	-122.022955
Status:	Completed - Case Closed
Status Date:	07/19/2005
Case Worker:	Not reported
RB Case Number:	Not reported
Local Agency:	Not reported
File Location:	All Files are on GeoTracker or in the Local Agency Database
Local Case Number:	07S1W18M01f
Potential Media Affect:	Other Groundwater (uses other than drinking water)
Potential Contaminants of Concern:	Gasoline
EPA Region:	9
Coordinate Source:	Manual Entry on Screens
Cuf Case:	YES
Quantity Released Gallons:	0
Begin Date:	02/28/2003
Leak Reported Date:	06/13/2003
How Discovered:	Not reported
How Discovered Description:	Not reported
Discharge Source:	Not reported
Discharge Cause:	Not reported
Stop Method:	Not reported
Stop Description:	Not reported
No Further Action Date:	07/19/2005
CA Water Watershed Name:	Santa Clara - Palo Alto (205.50)
Dwr Groundwater Subbasin Name:	Santa Clara Valley - Santa Clara (2-009.02)
Disadvantaged Community:	Not reported
CA Enviroscreen 3 Score:	31-35%
CA Enviroscreen 4 Score:	15-20%
Military DOD Site:	No
Facility Project Subtype:	Not reported
RWQCB Region:	SAN FRANCISCO BAY RWQCB (REGION 2)
Site History:	Not reported

LUST:

Global Id:	T0608514737
Contact Type:	Regional Board Caseworker
Contact Name:	Regional Water Board
Organization Name:	SAN FRANCISCO BAY RWQCB (REGION 2)
Address:	1515 CLAY ST SUITE 1400
City:	OAKLAND
Email:	Not reported
Phone Number:	Not reported

LUST:

USA PETROLEUM COMPANY 214 (Continued) **S100178732**

Global Id: T0608514737
Action Type: Other
Date: 06/13/2003
Action: Leak Reported

Global Id: T0608514737
Action Type: RESPONSE
Date: 02/08/2005
Action: Preliminary Site Assessment Report

Global Id: T0608514737
Action Type: ENFORCEMENT
Date: 07/19/2005
Action: Closure/No Further Action Letter

Global Id: T0608514737
Action Type: RESPONSE
Date: 04/13/2004
Action: Monitoring Report - Quarterly

Global Id: T0608514737
Action Type: RESPONSE
Date: 09/26/2003
Action: Monitoring Report - Quarterly

Global Id: T0608514737
Action Type: RESPONSE
Date: 01/20/2004
Action: Monitoring Report - Quarterly

Global Id: T0608514737
Action Type: RESPONSE
Date: 01/20/2005
Action: Monitoring Report - Quarterly

Global Id: T0608514737
Action Type: RESPONSE
Date: 04/12/1983
Action: Other Report / Document

Global Id: T0608514737
Action Type: RESPONSE
Date: 02/24/2006
Action: Other Report / Document

Global Id: T0608514737
Action Type: RESPONSE
Date: 12/26/2002
Action: Correspondence

Global Id: T0608514737
Action Type: RESPONSE
Date: 02/04/2003
Action: Other Workplan

Global Id: T0608514737
Action Type: RESPONSE

USA PETROLEUM COMPANY 214 (Continued) **S100178732**

Date: 10/27/2004
Action: Soil and Water Investigation Workplan

Global Id: T0608514737
Action Type: ENFORCEMENT
Date: 08/31/2004
Action: Notice of Responsibility - #40138

Global Id: T0608514737
Action Type: ENFORCEMENT
Date: 07/19/2005
Action: Closure/No Further Action Letter - #50917

Global Id: T0608514737
Action Type: ENFORCEMENT
Date: 08/31/2004
Action: Staff Letter - #44933

Global Id: T0608514737
Action Type: ENFORCEMENT
Date: 11/08/2004
Action: Staff Letter - #45987

Global Id: T0608514737
Action Type: RESPONSE
Date: 09/28/2004
Action: Soil and Water Investigation Workplan

Global Id: T0608514737
Action Type: RESPONSE
Date: 10/19/2001
Action: Soil and Water Investigation Report

Global Id: T0608514737
Action Type: RESPONSE
Date: 03/04/2005
Action: Monitoring Report - Quarterly

Global Id: T0608514737
Action Type: RESPONSE
Date: 07/08/2004
Action: Monitoring Report - Quarterly

Global Id: T0608514737
Action Type: RESPONSE
Date: 01/20/2005
Action: Monitoring Report - Quarterly

Global Id: T0608514737
Action Type: RESPONSE
Date: 08/25/2004
Action: Other Report / Document

Global Id: T0608514737
Action Type: RESPONSE
Date: 10/19/2001
Action: Soil and Water Investigation Report

USA PETROLEUM COMPANY 214 (Continued) **S100178732**

Global Id: T0608514737
Action Type: RESPONSE
Date: 02/09/2005
Action: Other Report / Document

Global Id: T0608514737
Action Type: RESPONSE
Date: 01/21/2004
Action: Other Report / Document

Global Id: T0608514737
Action Type: RESPONSE
Date: 06/13/2002
Action: Well Installation Report

Global Id: T0608514737
Action Type: RESPONSE
Date: 08/29/2005
Action: Well Destruction Report

Global Id: T0608514737
Action Type: REMEDIATION
Date: 02/28/2003
Action: Not reported

Global Id: T0608514737
Action Type: RESPONSE
Date: 02/08/2005
Action: Soil and Water Investigation Report

LUST:
Global Id: T0608514737
Status: Open - Case Begin Date
Status Date: 02/28/2003

Global Id: T0608514737
Status: Open - Site Assessment
Status Date: 02/28/2003

Global Id: T0608514737
Status: Completed - Case Closed
Status Date: 07/19/2005

Name: SHELL
Address: 19990 STEVENS CREEK BLVD
City,State,Zip: CUPERTINO, CA 95014
Lead Agency: SANTA CLARA COUNTY LOP
Case Type: LUST Cleanup Site
Geo Track: http://geotracker.waterboards.ca.gov/profile_report.asp?global_id=T0608501271
Global Id: T0608501271
Latitude: 37.3225
Longitude: -122.022008
Status: Completed - Case Closed
Status Date: 11/21/1995
Case Worker: DEH
RB Case Number: Not reported

USA PETROLEUM COMPANY 214 (Continued) **S100178732**

Local Agency:	SANTA CLARA COUNTY LOP
File Location:	All Files are on GeoTracker or in the Local Agency Database
Local Case Number:	Not reported
Potential Media Affect:	Soil
Potential Contaminants of Concern:	Gasoline
EPA Region:	9
Coordinate Source:	* Digitized From APN (Acessor Parcel Maps)
Cuf Case:	NO
Quantity Released Gallons:	Not reported
Begin Date:	02/17/1989
Leak Reported Date:	02/17/1989
How Discovered:	Not reported
How Discovered Description:	Not reported
Discharge Source:	Not reported
Discharge Cause:	Not reported
Stop Method:	Not reported
Stop Description:	Not reported
No Further Action Date:	11/21/1995
CA Water Watershed Name:	Santa Clara - Palo Alto (205.50)
Dwr Groundwater Subbasin Name:	Santa Clara Valley - Santa Clara (2-009.02)
Disadvantaged Community:	Not reported
CA Enviroscreen 3 Score:	31-35%
CA Enviroscreen 4 Score:	15-20%
Military DOD Site:	No
Facility Project Subtype:	Not reported
RWQCB Region:	SAN FRANCISCO BAY RWQCB (REGION 2)
Site History:	Not reported

LUST:

Global Id:	T0608501271
Contact Type:	Local Agency Caseworker - Primary Caseworker
Contact Name:	DEH CASEWORKER
Organization Name:	SANTA CLARA COUNTY LOP
Address:	1555 Berger Drive, Suite 300
City:	SAN JOSE
Email:	smp@deh.sccgov.org
Phone Number:	4089183400

Global Id:	T0608501271
Contact Type:	Regional Board Caseworker
Contact Name:	Regional Water Board
Organization Name:	SAN FRANCISCO BAY RWQCB (REGION 2)
Address:	1515 CLAY ST SUITE 1400
City:	OAKLAND
Email:	Not reported
Phone Number:	Not reported

LUST:

Global Id:	T0608501271
Action Type:	Other
Date:	02/17/1989
Action:	Leak Reported

Global Id:	T0608501271
Action Type:	RESPONSE
Date:	08/19/1994
Action:	Other Report / Document

USA PETROLEUM COMPANY 214 (Continued) **S100178732**

Global Id: T0608501271
Action Type: ENFORCEMENT
Date: 11/21/1995
Action: Closure/No Further Action Letter

Global Id: T0608501271
Action Type: REMEDIATION
Date: 02/17/1989
Action: Excavation

Global Id: T0608501271
Action Type: REMEDIATION
Date: 02/17/1989
Action: Soil Vapor Extraction (SVE)

Global Id: T0608501271
Action Type: ENFORCEMENT
Date: 03/25/1991
Action: Notice of Responsibility - #39594

LUST:
Global Id: T0608501271
Status: Open - Case Begin Date
Status Date: 02/17/1989

Global Id: T0608501271
Status: Open - Site Assessment
Status Date: 02/17/1989

Global Id: T0608501271
Status: Open - Site Assessment
Status Date: 12/10/1989

Global Id: T0608501271
Status: Completed - Case Closed
Status Date: 11/21/1995

HIST UST:
Name: USA PETROLEUM COMPANY 214
Address: 19990 STEVENS CREEK ROAD
City,State,Zip: CUPERTINO, CA 95014
File Number: 00020a65
URL: https://documents.geotracker.waterboards.ca.gov/ustpdfs/pdf/00020a65.pdf
Region: Not reported
Facility ID: Not reported
Facility Type: Not reported
Other Type: Not reported
Contact Name: Not reported
Telephone: Not reported
Owner Name: Not reported
Owner Address: Not reported
Owner City,St,Zip: Not reported
Total Tanks: Not reported

Tank Num: Not reported

USA PETROLEUM COMPANY 214 (Continued) **S100178732**

Container Num:	Not reported
Year Installed:	Not reported
Tank Capacity:	Not reported
Tank Used for:	Not reported
Type of Fuel:	Not reported
Container Construction Thickness:	Not reported
Leak Detection:	Not reported

Click here for Geo Tracker PDF:

CORTESE:

Name:	SHELL
Address:	19990 STEVENS CREEK BOULEVARD
City,State,Zip:	CUPERTINO, CA 95014
Region:	CORTESE
Envirostor Id:	Not reported
Global ID:	T0608514737
Site/Facility Type:	LUST CLEANUP SITE
Cleanup Status:	COMPLETED - CASE CLOSED
Status Date:	Not reported
Site Code:	Not reported
Latitude:	Not reported
Longitude:	Not reported
Owner:	Not reported
Enf Type:	Not reported
Swat R:	Not reported
Flag:	active
Order No:	Not reported
Waste Discharge System No:	Not reported
Effective Date:	Not reported
Region 2:	Not reported
WID Id:	Not reported
Solid Waste Id No:	Not reported
Waste Management Uit Name:	Not reported
File Name:	Active Open

NOTIFY 65:

Name:	SHELL SERVICE STATION
Address:	19990 STEVENS CREEK
City,State,Zip:	CUPERTINO, CA 93043
Date Reported:	Not reported
Staff Initials:	Not reported
Board File Number:	Not reported
Facility Type:	Not reported
Discharge Date:	Not reported
Issue Date:	Not reported
Incident Description:	Not reported
Global ID:	Not reported
Status:	Not reported

CERS:

Name:	SHELL
Address:	19990 STEVENS CREEK BOULEVARD
City,State,Zip:	CUPERTINO, CA 95014
Site ID:	886908
CERS ID:	T0608514737

USA PETROLEUM COMPANY 214 (Continued) **S100178732**

CERS Description: Leaking Underground Storage Tank Cleanup Site

Affiliation:
Affiliation Type Desc: Regional Board Caseworker
Entity Name: Regional Water Board - SAN FRANCISCO BAY RWQCB (REGION 2)
Entity Title: Not reported
Affiliation Address: 1515 CLAY ST SUITE 1400
Affiliation City: OAKLAND
Affiliation State: CA
Affiliation Country: Not reported
Affiliation Zip: Not reported
Affiliation Phone: ,

F20
ESE
< 1/8
0.066 mi.
349 ft.

SONGCO'S SHELL
19990 STEVENS CREEK BLVD
CUPERTINO, CA 95014

CUPA Listings **S121471667**
HAZNET **N/A**

Site 6 of 15 in cluster F

Relative:
Lower

Actual:
207 ft.

CUPA SANTA CLARA:
Name: SHELL STATION #135216
Address: 19990 STEVENS CREEK BL
City,State,Zip: CUPERTINO, CA 95014
Region: SANTA CLARA
Telephone: Not reported
UDF Email: Not reported
PE#: 2202
Program Description: GENERATES <100 KG/YR OR USED OIL ONLY
Program Identifier: DEH PERMIT-HAZ WASTE GENERATOR PROGRAM
Latitude: 37.322727
Longitude: -122.022812
Record ID: PR0381067
Facility ID: FA0250677

HAZNET:
Name: SONGCO'S SHELL
Address: 19990 STEVENS CREEK BLVD
Address 2: Not reported
City,State,Zip: CUPERTINO, CA 95014
Contact: FELIPE SONGCO
Telephone: 6509067110
Mailing Name: Not reported
Mailing Address: 19990 STEVENS CREEK BLVD

Year: 2019
Gepaid: CAL000303897
TSD EPA ID: CAT080013352
CA Waste Code: 221 - Waste oil and mixed oil
Disposal Method: H039 - Other Recovery Of Reclamation For Reuse Including Acid Regeneration, Organics Recovery Ect
Tons: 0.19250

F21 ESE < 1/8 0.066 mi. 349 ft. | **SONGCO SHELL**
19990 STEVENS CREEK BLVD
CUPERTINO, CA 95014

SWEEPS UST **S101594463**
CA FID UST **N/A**

Site 7 of 15 in cluster F

Relative: Lower

Actual: 207 ft.

SWEEPS UST:

Name:	SONGCO SHELL
Address:	19990 STEVENS CREEK BLVD
City:	CUPERTINO
Status:	Active
Comp Number:	1955
Number:	2
Board Of Equalization:	44-000074
Referral Date:	08-19-92
Action Date:	05-21-93
Created Date:	02-29-88
Owner Tank Id:	1956-1202-SU-1
SWRCB Tank Id:	43-012-001955-000001
Tank Status:	A
Capacity:	12000
Active Date:	11-27-91
Tank Use:	M.V. FUEL
STG:	P
Content:	PRM UNLEADED
Number Of Tanks:	4

Name:	SONGCO SHELL
Address:	19990 STEVENS CREEK BLVD
City:	CUPERTINO
Status:	Active
Comp Number:	1955
Number:	2
Board Of Equalization:	44-000074
Referral Date:	08-19-92
Action Date:	05-21-93
Created Date:	02-29-88
Owner Tank Id:	1956-1202-RU-1
SWRCB Tank Id:	43-012-001955-000002
Tank Status:	A
Capacity:	12000
Active Date:	11-27-91
Tank Use:	M.V. FUEL
STG:	P
Content:	REG UNLEADED
Number Of Tanks:	Not reported

Name:	SONGCO SHELL
Address:	19990 STEVENS CREEK BLVD
City:	CUPERTINO
Status:	Active
Comp Number:	1955
Number:	2
Board Of Equalization:	44-000074
Referral Date:	08-19-92
Action Date:	05-21-93
Created Date:	02-29-88
Owner Tank Id:	1956-1202-SR1
SWRCB Tank Id:	43-012-001955-000003

SONGCO SHELL (Continued) **S101594463**

Tank Status:	A
Capacity:	12000
Active Date:	08-19-92
Tank Use:	M.V. FUEL
STG:	P
Content:	PRM UNLEADED
Number Of Tanks:	Not reported

Name:	SONGCO SHELL
Address:	19990 STEVENS CREEK BLVD
City:	CUPERTINO
Status:	Active
Comp Number:	1955
Number:	2
Board Of Equalization:	44-000074
Referral Date:	08-19-92
Action Date:	05-21-93
Created Date:	02-29-88
Owner Tank Id:	1956-1202-DSL1
SWRCB Tank Id:	43-012-001955-000004
Tank Status:	A
Capacity:	12000
Active Date:	11-27-91
Tank Use:	M.V. FUEL
STG:	P
Content:	DIESEL
Number Of Tanks:	Not reported

CA FID UST:

Facility ID:	43001310
Regulated By:	UTNKA
Regulated ID:	00001955
Cortese Code:	Not reported
SIC Code:	Not reported
Facility Phone:	4082557648
Mail To:	Not reported
Mailing Address:	1150 BAYHILL DR
Mailing Address 2:	Not reported
Mailing City,St,Zip:	CUPERTINO 95014
Contact:	Not reported
Contact Phone:	Not reported
DUNs Number:	Not reported
NPDES Number:	Not reported
EPA ID:	Not reported
Comments:	Not reported
Status:	Active

F22 **STEVENS CREEK GAS** **UST FINDER** **1028188752**
ESE **19990 STEVENS CREEK BL** **N/A**
< 1/8 **CUPERTINO, CA 95014**
0.066 mi.
349 ft. **Site 8 of 15 in cluster F**

Relative:
Lower

Actual:
207 ft.

UST FINDER:

Object ID:	732983
Facility ID:	CA10348645
Name:	STEVENS CREEK GAS

STEVENS CREEK GAS (Continued) **1028188752**

Address:	19990 STEVENS CREEK BL
City,State,Zip:	CUPERTINO, CA 95014
Address Match Type:	PointAddress
Open USTs:	4
Closed USTs:	Not reported
TOS USTs:	Not reported
Population 1500ft:	2383
Private Wells 1500ft:	0
Within 100yr Floodplain:	No
Land Use:	Developed, Medium Intensity
Within SPA:	Not reported
SPA PWS Facility ID:	Not reported
SPA Water Type:	Not reported
SPA Facility Type:	Not reported
SPA HUC12:	Not reported
Within WHPA:	Not reported
WHPA PWS Facility ID:	Not reported
WHPA Water Type:	Not reported
WHPA Facility Type:	Not reported
WHPA HUC12:	Not reported
Facility Status:	Open UST(s)
Date of Last Inspection:	Not reported
EPA Region:	9
Tribe:	Not reported
Coordinate Source:	Geocode
X Coord:	-122.02290698
Y Coord:	37.3226339870001
Latitude:	37.3226339869772
Longitude:	-122.022906980488

UST FINDER:

Object ID:	2263783
Facility ID:	CA10348645
Tank ID:	CA10348645-001_A Stand-alone Tank_1
Tank Status:	Open
Installation Date:	1989/01/01 16:00:00+00
Removal Date:	Not reported
Tank Capacity:	12000
Substances:	Regular Unleaded
Tank Wall Type:	Double Wall
Object ID:	2263784
Facility ID:	CA10348645
Tank ID:	CA10348645-002_A Stand-alone Tank_1
Tank Status:	Open
Installation Date:	1989/01/01 16:00:00+00
Removal Date:	Not reported
Tank Capacity:	12000
Substances:	Regular Unleaded
Tank Wall Type:	Double Wall
Object ID:	2263785
Facility ID:	CA10348645
Tank ID:	CA10348645-003_A Stand-alone Tank_1
Tank Status:	Open
Installation Date:	1989/01/01 16:00:00+00
Removal Date:	Not reported
Tank Capacity:	12000

STEVENS CREEK GAS (Continued) **1028188752**

Substances:	Premium Unleaded
Tank Wall Type:	Double Wall
Object ID:	2263786
Facility ID:	CA10348645
Tank ID:	CA10348645-004_A Stand-alone Tank_1
Tank Status:	Open
Installation Date:	1989/01/01 16:00:00+00
Removal Date:	Not reported
Tank Capacity:	12000
Substances:	Diesel
Tank Wall Type:	Double Wall

F23 **SHELL** **UST FINDER RELEASE** **1029106640**
ESE **19990 STEVENS CREEK BLVD** **N/A**
< 1/8 **CUPERTINO, CA 95014**
0.066 mi.
349 ft. **Site 9 of 15 in cluster F**

Relative: UST FINDER RELEASE:
Lower

Actual:
207 ft.

Object ID:	44789
Facility ID:	Not reported
Lust ID:	CAT0608501271
Name:	SHELL
Address:	19990 STEVENS CREEK BLVD
City,State,Zip:	CUPERTINO, CA 95014
Address Match Type:	PointAddress
Reported Date:	Not reported
Status:	No Further Action
Substance:	Not reported
Population within 1500ft:	2387
Domestic Wells within 1500ft:	0
Land Use:	Developed, Medium Intensity
Within SPA:	No
SPA PWS Facility ID:	Not reported
SPA Water Type:	Not reported
SPA Facility Type:	Not reported
SPA HUC12:	Not reported
Within WHPA:	No
WHPA PWS Facility ID:	Not reported
WHPA Water Type:	Not reported
WHPA Facility Type:	Not reported
WHPA HUC12:	Not reported
Within 100yr Floodplain:	No
Tribe:	Not reported
EPA Region:	9
NFA Letter 1:	Not reported
NFA Letter 2:	Not reported
NFA Letter 3:	Not reported
NFA Letter 4:	Not reported
Closed With Residual Contaminate:	Not reported
Coordinate Source:	Geocode
X Coord:	-122.02291
Y Coord:	37.3228300000001
Latitude:	37.32283
Longitude:	-122.022909999999

F24	**SHELL SERVICE STATION**	**RCRA-SQG**	**1004677548**
ESE	**19990 STEVENS CREEK**	**LUST**	**CAR000098723**
< 1/8	**CUPERTINO, CA 95014**	**FINDS**	
0.066 mi.		**ECHO**	
349 ft.	**Site 10 of 15 in cluster F**	**HWTS**	
Relative:		**HAZNET**	
Lower		**CERS**	
Actual:			
207 ft.			

RCRA Listings:

Date Form Received by Agency:	20010619
Handler Name:	Shell Service Station
Handler Address:	19990 Stevens Creek
Handler City,State,Zip:	CUPERTINO, CA 95014
EPA ID:	CAR000098723
Contact Name:	SONDRA BIENVENU
Contact Address:	P O BOX 2099
Contact City,State,Zip:	HOUSTON, TX 77252-2099
Contact Telephone:	713-241-5036
Contact Fax:	Not reported
Contact Email:	Not reported
Contact Title:	Not reported
EPA Region:	09
Land Type:	Private
Federal Waste Generator Description:	Small Quantity Generator
Non-Notifier:	Not reported
Biennial Report Cycle:	Not reported
Accessibility:	Not reported
Active Site Indicator:	Handler Activities
State District Owner:	Not reported
State District:	Not reported
Mailing Address:	P O BOX 2099
Mailing City,State,Zip:	HOUSTON, TX 77252-2099
Owner Name:	Shell Oil Company
Owner Type:	Private
Operator Name:	Not reported
Operator Type:	Not reported
Short-Term Generator Activity:	No
Importer Activity:	No
Mixed Waste Generator:	No
Transporter Activity:	No
Transfer Facility Activity:	No
Recycler Activity with Storage:	No
Small Quantity On-Site Burner Exemption:	No
Smelting Melting and Refining Furnace Exemption:	No
Underground Injection Control:	No
Off-Site Waste Receipt:	No
Universal Waste Indicator:	No
Universal Waste Destination Facility:	No
Federal Universal Waste:	No
Active Site State-Reg Handler:	---
Federal Facility Indicator:	Not reported
Hazardous Secondary Material Indicator:	N
Sub-Part K Indicator:	Not reported
2018 GPRA Permit Baseline:	Not on the Baseline
2018 GPRA Renewals Baseline:	Not on the Baseline
202 GPRA Corrective Action Baseline:	No
Subject to Corrective Action Universe:	No
Non-TSDFs Where RCRA CA has Been Imposed Universe:	No
Corrective Action Priority Ranking:	No NCAPS ranking

SHELL SERVICE STATION (Continued) **1004677548**

Environmental Control Indicator:	No
Institutional Control Indicator:	No
Human Exposure Controls Indicator:	N/A
Groundwater Controls Indicator:	N/A
Significant Non-Complier Universe:	No
Unaddressed Significant Non-Complier Universe:	No
Addressed Significant Non-Complier Universe:	No
Significant Non-Complier With a Compliance Schedule Universe:	No
Financial Assurance Required:	Not reported
Handler Date of Last Change:	20021007
Recognized Trader-Importer:	No
Recognized Trader-Exporter:	No
Importer of Spent Lead Acid Batteries:	No
Exporter of Spent Lead Acid Batteries:	No
Recycler Activity Without Storage:	No
Manifest Broker:	No
Sub-Part P Indicator:	No

Hazardous Waste Summary:

Waste Code:	D001
Waste Description:	Ignitable Waste
Waste Code:	D018
Waste Description:	Benzene

Handler - Owner Operator:

Owner/Operator Indicator:	Owner
Owner/Operator Name: SHELL OIL COMPANY	
Legal Status:	Private
Date Became Current:	Not reported
Date Ended Current:	Not reported
Owner/Operator Address:	P O BOX 2099
Owner/Operator City,State,Zip:	HOUSTON, TX 77252-2099
Owner/Operator Telephone:	713-241-5036
Owner/Operator Telephone Ext:	Not reported
Owner/Operator Fax:	Not reported
Owner/Operator Email:	Not reported

Historic Generators:

Receive Date:	20010619
Handler Name: SHELL SERVICE STATION	
Federal Waste Generator Description:	Small Quantity Generator
State District Owner:	Not reported
Large Quantity Handler of Universal Waste:	No
Recognized Trader Importer:	No
Recognized Trader Exporter:	No
Spent Lead Acid Battery Importer:	No
Spent Lead Acid Battery Exporter:	No
Current Record:	Yes
Non Storage Recycler Activity:	Not reported
Electronic Manifest Broker:	Not reported

List of NAICS Codes and Descriptions:

NAICS Codes:	No NAICS Codes Found

SHELL SERVICE STATION (Continued) **1004677548**

Facility Has Received Notices of Violations:
Violations: No Violations Found

Evaluation Action Summary:
Evaluations: No Evaluations Found

LUST SANTA CLARA:
Name: SHELL
Address: 19990 STEVENS CREEK BLVD
City,State,Zip: CUPERTINO, CA
Region: SANTA CLARA
SCVWD ID: 07S1W18E01F
Date Closed: 11/21/1995
EDR Link ID: 07S1W18E01F

Name: SHELL
Address: 19990 STEVENS CREEK BLVD
City,State,Zip: CUPERTINO, CA
Region: SANTA CLARA
SCVWD ID: 07S1W18M01F
Date Closed: 07/19/2005
EDR Link ID: 07S1W18M01F

FINDS:
Registry ID: 110012213256

Click Here for FRS Facility Detail Report:

Environmental Interest/Information System:
The Resource Conservation and Recovery Act Information System (RCRAInfo) is EPA's comprehensive information system in support of the Resource Conservation and Recovery Act (RCRA) of 1976 and the Hazardous and Solid Waste Amendments (HSWA) of 1984. It tracks many types of information about generators, transporters, treaters, storers, and disposers of hazardous waste.
California's Hazardous Waste Tracking System Data Mart (HWTS-DATAMART) provides information on hazardous waste shipments for generators, transporters, and treatment, storage, and disposal facilities.

Click this hyperlink while viewing on your computer to access additional FINDS: detail in the EDR Site Report.

ECHO:
Envid: 1004677548
Registry ID: 110012213256
DFR URL: http://echo.epa.gov/detailed-facility-report?fid=110012213256
Name: SHELL SERVICE STATION
Address: 19990 STEVENS CREEK
City,State,Zip: CUPERTINO, CA 95014

HWTS:
Name: SHELL SERVICE STATION
Address: 19990 STEVENS CREEK S A P 135216
Address 2: Not reported
City,State,Zip: CUPERTINO, CA 95014

SHELL SERVICE STATION (Continued) **1004677548**

EPA ID:	CAR000098723
Inactive Date:	09/14/2010
Create Date:	03/04/2003
Last Act Date:	Not reported
Mailing Name:	Not reported
Mailing Address:	285 DELAWARE AVE STE 500
Mailing Address 2:	Not reported
Mailing City,State,Zip:	BUFFALO, NY 14202
Owner Name:	DBA SHELL OIL PRODUCTS US
Owner Address:	PO BOX 3127
Owner Address 2:	Not reported
Owner City,State,Zip:	HOUSTON, TX 772530000
Owner Phone:	Not reported
Owner Fax:	Not reported
Contact Name:	TESSA BEMIS
Contact Address:	285 DELAWARE AVE STE 500
Contact Address 2:	Not reported
City,State,Zip:	BUFFALO, NY 14202
Contact Phone:	Not reported
Contact Fax:	Not reported
Facility Status:	Inactive
Facility Type:	PERMANENT
Category:	FEDERAL
Latitude:	37.322825
Longitude:	-122.022995

NAICS:

EPA ID:	CAR000098723
Create Date:	2004-10-20 10:23:57.043
NAICS Code:	44711
NAICS Description:	Gasoline Stations with Convenience Stores
Issued EPA ID Date:	2003-03-04 14:25:35.18700
Inactive Date:	2010-09-14 00:00:00
Facility Name:	SHELL SERVICE STATION
Facility Address:	19990 STEVENS CREEK
Facility Address 2:	S A P 135216
Facility City:	CUPERTINO
Facility County:	Not reported
Facility State:	CA
Facility Zip:	95014

HAZNET:

Name:	SHELL SERVICE STATION
Address:	19990 STEVENS CREEK
Address 2:	Not reported
City,State,Zip:	CUPERTINO, CA 95014
Contact:	J. Traylor/ENV REPORTING ANALYST
Telephone:	7132416992
Mailing Name:	Not reported
Mailing Address:	PO Box 3127
Year:	2009
Gepaid:	CAR000098723
TSD EPA ID:	CAD008302903
CA Waste Code:	241 - Tank bottom waste
Disposal Method:	H061 - Fuel Blending Prior To Energy Recovery At Another Site

SHELL SERVICE STATION (Continued) **1004677548**

Tons:	0.18765
Year:	2008
Gepaid:	CAR000098723
TSD EPA ID:	CAD008302903
CA Waste Code:	352 - Other organic solids
Disposal Method:	H141 - Storage, Bulking, And/Or Transfer Off Site--No Treatment/Reovery (H010-H129) Or (H131-H135)
Tons:	0.025
Year:	2007
Gepaid:	CAR000098723
TSD EPA ID:	CAD008830290
CA Waste Code:	352 - Other organic solids
Disposal Method:	H141 - Storage, Bulking, And/Or Transfer Off Site--No Treatment/Reovery (H010-H129) Or (H131-H135)
Tons:	0.02
Year:	2007
Gepaid:	CAR000098723
TSD EPA ID:	CAD028409019
CA Waste Code:	331 - Off-specification, aged or surplus organics
Disposal Method:	H141 - Storage, Bulking, And/Or Transfer Off Site--No Treatment/Reovery (H010-H129) Or (H131-H135)
Tons:	0.0033
Year:	2004
Gepaid:	CAR000098723
TSD EPA ID:	WAD991281767
CA Waste Code:	352 - Other organic solids
Disposal Method:	-
Tons:	0.025
Year:	2003
Gepaid:	CAR000098723
TSD EPA ID:	CAD982444481
CA Waste Code:	352 - Other organic solids
Disposal Method:	R01 - Recycler
Tons:	0.02
Year:	2001
Gepaid:	CAR000098723
TSD EPA ID:	CAD028409019
CA Waste Code:	352 - Other organic solids
Disposal Method:	-
Tons:	0.0125

Additional Information:

Year:	2009
Gen EPA ID:	CAR000098723
Shipment Date:	20090120
Creation Date:	3/10/2009 18:30:21
Receipt Date:	20090122
Manifest ID:	004030260JJK
Trans EPA ID:	CAR000148338

SHELL SERVICE STATION (Continued) **1004677548**

Trans Name:	AMERICAN INTEGRATED SERVICES INC
Trans 2 EPA ID:	Not reported
Trans 2 Name:	Not reported
TSDF EPA ID:	CAD008302903
Trans Name:	VEOLIA ES TECHNICAL SOLUTIONS
TSDF Alt EPA ID:	Not reported
TSDF Alt Name:	Not reported
Waste Code Description:	241 - Tank bottom waste 251 Still bottoms with halogenated organics
RCRA Code:	D001
Meth Code:	H061 - Fuel Blending Prior To Energy Recovery At Another Site
Quantity Tons:	0.18765
Waste Quantity:	45
Quantity Unit:	G
Additional Code 1:	Not reported
Additional Code 2:	Not reported
Additional Code 3:	Not reported
Additional Code 4:	Not reported
Additional Code 5:	Not reported

Additional Information:

Year:	2008
Gen EPA ID:	CAR000098723
Shipment Date:	20081111
Creation Date:	12/16/2008 18:30:08
Receipt Date:	20081113
Manifest ID:	004523826JJK
Trans EPA ID:	CAR000148338
Trans Name:	AMERICAN INTEGRATED SERVICES INC
Trans 2 EPA ID:	Not reported
Trans 2 Name:	Not reported
TSDF EPA ID:	CAD008302903
Trans Name:	VEOLIA ES TECHNICAL SOLUTIONS
TSDF Alt EPA ID:	Not reported
TSDF Alt Name:	Not reported
Waste Code Description:	352 - Other organic solids
RCRA Code:	D018
Meth Code:	H141 - Storage, Bulking, And/Or Transfer Off Site--No Treatment/Reovery (H010-H129) Or (H131-H135)
Quantity Tons:	0.025
Waste Quantity:	50
Quantity Unit:	P
Additional Code 1:	D001
Additional Code 2:	Not reported
Additional Code 3:	Not reported
Additional Code 4:	Not reported
Additional Code 5:	Not reported

Additional Information:

Year:	2007
Gen EPA ID:	CAR000098723
Shipment Date:	20071204
Creation Date:	3/4/2008 18:31:09
Receipt Date:	20071210
Manifest ID:	000291756JJK

SHELL SERVICE STATION (Continued) **1004677548**

Trans EPA ID:	CAR000148338
Trans Name:	AMERICAN INTEGRATED SERVICES INC
Trans 2 EPA ID:	Not reported
Trans 2 Name:	Not reported
TSDF EPA ID:	CAD028409019
Trans Name:	CROSBY & OVERTON
TSDF Alt EPA ID:	Not reported
TSDF Alt Name:	Not reported
Waste Code Description:	331 - Off-specification, aged, or surplus organics
RCRA Code:	Not reported
Meth Code:	H141 - Storage, Bulking, And/Or Transfer Off Site--No Treatment/Reovery (H010-H129) Or (H131-H135)
Quantity Tons:	0.0033
Waste Quantity:	1
Quantity Unit:	G
Additional Code 1:	Not reported
Additional Code 2:	Not reported
Additional Code 3:	Not reported
Additional Code 4:	Not reported
Additional Code 5:	Not reported
Shipment Date:	20071204
Creation Date:	3/4/2008 18:30:21
Receipt Date:	20071210
Manifest ID:	002918494JJK
Trans EPA ID:	CAR000148338
Trans Name:	AMERICAN INTEGRATED SERVICES INC
Trans 2 EPA ID:	Not reported
Trans 2 Name:	Not reported
TSDF EPA ID:	CAD008830290
Trans Name:	VEOLIA ES TECHNICAL SOLUTIONS
TSDF Alt EPA ID:	Not reported
TSDF Alt Name:	Not reported
Waste Code Description:	352 - Other organic solids
RCRA Code:	D018
Meth Code:	H141 - Storage, Bulking, And/Or Transfer Off Site--No Treatment/Reovery (H010-H129) Or (H131-H135)
Quantity Tons:	0.02
Waste Quantity:	40
Quantity Unit:	P
Additional Code 1:	D001
Additional Code 2:	Not reported
Additional Code 3:	Not reported
Additional Code 4:	Not reported
Additional Code 5:	Not reported

Additional Information:

Year:	2004
Gen EPA ID:	CAR000098723
Shipment Date:	20041025
Creation Date:	1/19/2005 18:31:03
Receipt Date:	Not reported
Manifest ID:	24203423
Trans EPA ID:	CAR000052803
Trans Name:	PHILIP TRANSPORTATION & REMEDIATION INC
Trans 2 EPA ID:	Not reported

SHELL SERVICE STATION (Continued) **1004677548**

Trans 2 Name:	Not reported
TSDF EPA ID:	WAD991281767
Trans Name:	BURLINGTON ENVIRONMENTAL INC KENT
TSDF Alt EPA ID:	Not reported
TSDF Alt Name:	Not reported
Waste Code Description:	352 - Other organic solids
RCRA Code:	NA
Meth Code:	- Not reported
Quantity Tons:	0.025
Waste Quantity:	50
Quantity Unit:	P
Additional Code 1:	Not reported
Additional Code 2:	Not reported
Additional Code 3:	Not reported
Additional Code 4:	Not reported
Additional Code 5:	Not reported

Additional Information:

Year:	2003
Gen EPA ID:	CAR000098723
Shipment Date:	20030527
Creation Date:	6/23/2004 10:00:42
Receipt Date:	20030530
Manifest ID:	22697721
Trans EPA ID:	CAR000052803
Trans Name:	Not reported
Trans 2 EPA ID:	UTD981552425
Trans 2 Name:	Not reported
TSDF EPA ID:	CAD982444481
Trans Name:	Not reported
TSDF Alt EPA ID:	CAD982444481
TSDF Alt Name:	Not reported
Waste Code Description:	352 - Other organic solids
RCRA Code:	Not reported
Meth Code:	R01 - Recycler
Quantity Tons:	0.02
Waste Quantity:	40
Quantity Unit:	P
Additional Code 1:	Not reported
Additional Code 2:	Not reported
Additional Code 3:	Not reported
Additional Code 4:	Not reported
Additional Code 5:	Not reported

Additional Information:

Year:	2001
Gen EPA ID:	CAR000098723
Shipment Date:	20010810
Creation Date:	10/3/2001 0:00:00
Receipt Date:	Not reported
Manifest ID:	20750638
Trans EPA ID:	CAR000006098
Trans Name:	Not reported
Trans 2 EPA ID:	Not reported

SHELL SERVICE STATION (Continued) **1004677548**

Trans 2 Name:	Not reported
TSDF EPA ID:	CAD028409019
Trans Name:	Not reported
TSDF Alt EPA ID:	Not reported
TSDF Alt Name:	Not reported
Waste Code Description:	352 - Other organic solids
RCRA Code:	D018
Meth Code:	- Not reported
Quantity Tons:	0.0125
Waste Quantity:	25
Quantity Unit:	P
Additional Code 1:	Not reported
Additional Code 2:	Not reported
Additional Code 3:	Not reported
Additional Code 4:	Not reported
Additional Code 5:	Not reported

CERS:

Name:	SHELL
Address:	19990 STEVENS CREEK BLVD
City,State,Zip:	CUPERTINO, CA 95014
Site ID:	871239
CERS ID:	T0608501271
CERS Description:	Leaking Underground Storage Tank Cleanup Site

Affiliation:

Affiliation Type Desc:	Local Agency Caseworker
Entity Name:	DEH CASEWORKER - SANTA CLARA COUNTY LOP
Entity Title:	Not reported
Affiliation Address:	1555 Berger Drive, Suite 300
Affiliation City:	SAN JOSE
Affiliation State:	CA
Affiliation Country:	Not reported
Affiliation Zip:	Not reported
Affiliation Phone:	4089183400,

Affiliation Type Desc:	Regional Board Caseworker
Entity Name:	Regional Water Board - SAN FRANCISCO BAY RWQCB (REGION 2)
Entity Title:	Not reported
Affiliation Address:	1515 CLAY ST SUITE 1400
Affiliation City:	OAKLAND
Affiliation State:	CA
Affiliation Country:	Not reported
Affiliation Zip:	Not reported
Affiliation Phone:	,

F25 **SONGCO SHELL** **UST** **U004348013**
ESE **19990 STEVENS CREEK BL** **N/A**
< 1/8 **CUPERTINO, CA 95014**
0.066 mi.
349 ft. **Site 11 of 15 in cluster F**

Relative:
Lower

Actual:
207 ft.

UST:

Name:	SONGCO SHELL
Address:	19990 STEVENS CREEK BL
City,State,Zip:	CUPERTINO, CA 95014
Facility ID:	40

SONGCO SHELL (Continued) **U004348013**

Permitting Agency:	CAMPBELL,CUPERTINO,LOS GATOS,MORGAN HILL
CERSID:	Not reported
Latitude:	37.3238295
Longitude:	-122.0214401
Owner type:	Not reported
Facility type:	Not reported
Num of inuse ust:	Not reported
Num of closed ust:	Not reported
Num of oos ust:	Not reported
Epa region:	Not reported
Tribal lands:	Not reported
Tank owner name:	Not reported
Tank owner mailing address:	Not reported
Tank owner mailing city:	Not reported
Tank owner mailing zip:	Not reported
Tank owner mailing state:	Not reported
Tank operator name:	Not reported
Tank operator mailing address:	Not reported
Tank operator mailing city:	Not reported
Tank operator mailing zip:	Not reported
Tank operator mailing state:	Not reported
Tankidnumber:	Not reported
Tank status:	Not reported
Tank configuration:	Not reported
Tank closure date:	Not reported
Tank installation date:	Not reported
Tank num of compartments:	Not reported
Tank contents:	Not reported
Tank capacity gallons:	Not reported
Tank type:	Not reported
Tank pc construction:	Not reported
Tank pwpiping construction:	Not reported
Tank piping type:	Not reported
Tank piping construction:	Not reported
Tank sacrificial anode:	Not reported
Tank cp impressed current:	Not reported
Tank cp shutoff:	Not reported
Tank alarms:	Not reported
Tank ball float:	Not reported
Tank spill bucket:	Not reported

F26 **STEVENS CREEK GAS** **RCRA NonGen / NLR** **1024835592**
ESE **19990 STEVENS CREEK BLVD** **E MANIFEST** **CAL000377848**
< 1/8 **CUPERTINO, CA 95014**
0.066 mi.
349 ft. **Site 12 of 15 in cluster F**

Relative:
Lower

Actual:
207 ft.

RCRA Listings:

Date Form Received by Agency:	20120904
Handler Name:	Stevens Creek Gas
Handler Address:	19990 Stevens Creek Blvd
Handler City,State,Zip:	CUPERTINO, CA 95014
EPA ID:	CAL000377848
Contact Name:	SHYAMLA GANAPATHY
Contact Address:	700 S BERNARDO AVE STE 103
Contact City,State,Zip:	SUNNYVALE, CA 94087
Contact Telephone:	408-736-2500
Contact Fax:	408-736-2503

STEVENS CREEK GAS (Continued) **1024835592**

Contact Email:	SHYAMLA@HADADINC.COM
Contact Title:	Not reported
EPA Region:	09
Land Type:	Not reported
Federal Waste Generator Description:	Not a generator, verified
Non-Notifier:	Not reported
Biennial Report Cycle:	Not reported
Accessibility:	Not reported
Active Site Indicator:	Handler Activities
State District Owner:	Not reported
State District:	Not reported
Mailing Address:	PO BOX 70730
Mailing City,State,Zip:	SUNNYVALE, CA 94086-0730
Owner Name:	Bay Area Auto Care Inc
Owner Type:	Other
Operator Name:	Shyamla Ganapathy
Operator Type:	Other
Short-Term Generator Activity:	No
Importer Activity:	No
Mixed Waste Generator:	No
Transporter Activity:	No
Transfer Facility Activity:	No
Recycler Activity with Storage:	No
Small Quantity On-Site Burner Exemption:	No
Smelting Melting and Refining Furnace Exemption:	No
Underground Injection Control:	No
Off-Site Waste Receipt:	No
Universal Waste Indicator:	Yes
Universal Waste Destination Facility:	Yes
Federal Universal Waste:	No
Active Site State-Reg Handler:	---
Federal Facility Indicator:	Not reported
Hazardous Secondary Material Indicator:	N
Sub-Part K Indicator:	Not reported
2018 GPRA Permit Baseline:	Not on the Baseline
2018 GPRA Renewals Baseline:	Not on the Baseline
202 GPRA Corrective Action Baseline:	No
Subject to Corrective Action Universe:	No
Non-TSDFs Where RCRA CA has Been Imposed Universe:	No
Corrective Action Priority Ranking:	No NCAPS ranking
Environmental Control Indicator:	No
Institutional Control Indicator:	No
Human Exposure Controls Indicator:	N/A
Groundwater Controls Indicator:	N/A
Significant Non-Complier Universe:	No
Unaddressed Significant Non-Complier Universe:	No
Addressed Significant Non-Complier Universe:	No
Significant Non-Complier With a Compliance Schedule Universe:	No
Financial Assurance Required:	Not reported
Handler Date of Last Change:	20180906
Recognized Trader-Importer:	No
Recognized Trader-Exporter:	No
Importer of Spent Lead Acid Batteries:	No
Exporter of Spent Lead Acid Batteries:	No
Recycler Activity Without Storage:	No
Manifest Broker:	No
Sub-Part P Indicator:	No

STEVENS CREEK GAS (Continued) **1024835592**

Handler - Owner Operator:

Owner/Operator Indicator:	Owner
Owner/Operator Name: BAY AREA AUTO CARE INC	
Legal Status:	Other
Date Became Current:	Not reported
Date Ended Current:	Not reported
Owner/Operator Address:	700 S BERNARDO AVE STE 103
Owner/Operator City,State,Zip:	SUNNYVALE, CA 94087
Owner/Operator Telephone:	408-736-2500
Owner/Operator Telephone Ext:	Not reported
Owner/Operator Fax:	Not reported
Owner/Operator Email:	Not reported

Owner/Operator Indicator:	Operator
Owner/Operator Name: SHYAMLA GANAPATHY	
Legal Status:	Other
Date Became Current:	Not reported
Date Ended Current:	Not reported
Owner/Operator Address:	700 S BERNARDO AVE STE 103
Owner/Operator City,State,Zip:	SUNNYVALE, CA 94087
Owner/Operator Telephone:	408-736-2500
Owner/Operator Telephone Ext:	Not reported
Owner/Operator Fax:	Not reported
Owner/Operator Email:	Not reported

Historic Generators:

Receive Date:	20120904
Handler Name: STEVENS CREEK GAS	
Federal Waste Generator Description:	Not a generator, verified
State District Owner:	Not reported
Large Quantity Handler of Universal Waste:	No
Recognized Trader Importer:	No
Recognized Trader Exporter:	No
Spent Lead Acid Battery Importer:	No
Spent Lead Acid Battery Exporter:	No
Current Record:	Yes
Non Storage Recycler Activity:	Not reported
Electronic Manifest Broker:	Not reported

List of NAICS Codes and Descriptions:

NAICS Code:	44719
NAICS Description:	OTHER GASOLINE STATIONS

Facility Has Received Notices of Violations:

Violations:	No Violations Found

Evaluation Action Summary:

Evaluations:	No Evaluations Found

E MANIFEST:

Manifest Tracking Number:	024181760JJK
Last Updated Date:	20220722
Shipped Date:	20220608

STEVENS CREEK GAS (Continued) **1024835592**

Received Date:	20220706
Manifest Status:	Signed
Submission Type:	DataImage5Copy
Origin Type:	Service
Generator EPA ID:	CAL000377848
Generator Name:	Stevens Creek Gas
Generator Mail Street Number:	Not reported
Generator Mail Street 1:	19990 STEVENS CREEK
Generator Mail Street 2:	Not reported
Generator Mail City:	CUPERTINO
Generator Mail State:	CA
Generator Mail Zip:	95014
Generator Location Street Number:	Not reported
Generator Location Street 1:	700 S. BERNARDO AVE
Generator Location Street 2:	Not reported
Generator Location City:	SUNNYVALE
Generator Location Zip:	95014
Generator Location State:	CA
Generator Contact Company Name:	Not reported
Designated Facility EPA ID:	TXD046844700
Designated Facility Name:	Chemical Reclamation Services Llc
Designated Facility Mail Street Number:	Not reported
Designated Facility Mail Street 1:	Not reported
Designated Facility Mail Street 2:	405 Powell Street P.O. Box 69 50084
Designated Facility Mail City:	Avalon
Designated Facility Mail Zip:	76623
Designated Facility Mail State:	TX
Designated Facility Location Street Number:	Not reported
Designated Facility Location Street 1:	405 Powell Street P.O. Box 69 50084
Designated Facility Location Street 2:	Not reported
Designated Facility Location City:	Avalon
Designated Facility Location Zip:	76623
Designated Facility Location State:	TX
Designated Facility Contact Company Name:	Not reported
Manifest Residue Indicator:	N
Rejection Indicator:	N

Manifest Tracking Number:	003733026GBF
Last Updated Date:	20181016
Shipped Date:	20180731
Received Date:	20180830
Manifest Status:	Signed
Submission Type:	DataImage5Copy
Origin Type:	Service
Generator EPA ID:	CAL000377848
Generator Name:	Stevens Creek Gas
Generator Mail Street Number:	Not reported
Generator Mail Street 1:	19990 STEVENS CREEK
Generator Mail Street 2:	Not reported
Generator Mail City:	CUPERTINO
Generator Mail State:	CA
Generator Mail Zip:	95014
Generator Location Street Number:	Not reported
Generator Location Street 1:	700 S. BERNARDO AVE
Generator Location Street 2:	Not reported
Generator Location City:	SUNNYVALE
Generator Location Zip:	95014

STEVENS CREEK GAS (Continued) **1024835592**

Generator Location State:	CA
Generator Contact Company Name:	Not reported
Designated Facility EPA ID:	TXD046844700
Designated Facility Name:	Not reported
Designated Facility Mail Street Number:	Not reported
Designated Facility Mail Street 1:	Not reported
Designated Facility Mail Street 2:	405 Powell Street P.O. Box 69 50084
Designated Facility Mail City:	Avalon
Designated Facility Mail Zip:	76623
Designated Facility Mail State:	TX
Designated Facility Location Street Number:	Not reported
Designated Facility Location Street 1:	405 Powell Street P.O. Box 69 50084
Designated Facility Location Street 2:	Not reported
Designated Facility Location City:	Avalon
Designated Facility Location Zip:	76623
Designated Facility Location State:	TX
Designated Facility Contact Company Name:	Chemical Reclamation Services LLC
Manifest Residue Indicator:	N
Rejection Indicator:	N

Federal Waste:

Manifest Tracking Number:	003733026GBF
Waste Line Number:	1
Federal Waste Code:	D001
Federal Waste:	IGNITABLE WASTE

Manifest Tracking Number:	003733026GBF
Waste Line Number:	1
Federal Waste Code:	D018
Federal Waste:	BENZENE

Transporter:

Manifest Tracking Number:	003733026GBF
Transporter Line Number:	1
Transporter EPA ID:	MNS000110924
Transporter Name:	Stericycle Specialty Waste Solutions Inc

Manifest Tracking Number:	003733026GBF
Transporter Line Number:	2
Transporter EPA ID:	CAR00272302
Transporter Name:	American Valley Waste Oil, Inc.

Manifest Tracking Number:	003733026GBF
Transporter Line Number:	3
Transporter EPA ID:	TXR000025072
Transporter Name:	Rocketline Carrier Services

Manifest Tracking Number:	003733026GBF
Transporter Line Number:	4
Transporter EPA ID:	MNS000110924
Transporter Name:	Stericycle Specialty Waste Solutions Inc

Waste Line:

Manifest Tracking Number:	003733026GBF
Waste Line Number:	1
U.S. DOT Hazardous Indicator:	Y

STEVENS CREEK GAS (Continued) **1024835592**

U.S. DOT ID Number:	UN1268
U.S. DOT Description:	Un1268 Waste Petroleum Distillates, N.O.S. (Gasoline, Diesel) Ii 3 D001=100lbs
Non-Hazardous Waste Description:	Not reported
Number of Containers:	1
Container Type Code:	DM
Container Type Description:	Metal drums, barrels, kegs
Waste Quantity:	85
Quantity Unit of Measure Code:	G
Quantity Unit of Measure Description:	Gallons
Waste Quantity, in Tons:	0.35446206
Acute Waste Quantity, in Tons:	0
Non-Acute Waste Quantity, in Tons:	0.35446206
Waste Quantity, in Kilograms:	321.50772
Acute Waste Quantity, in Kilograms:	0
Non-Acute Waste Quantity, in Kilorgrams:	321.50772
Management Method Code:	H061
Management Method Description:	FUEL BLENDING
Waste Residue Indicator:	N
Quantity Discrepancy Indicator:	N
Waste Type Discrepancy Indicator:	N
Waste Density:	Not reported
Waste Density Unit of Measure Code:	Not reported
Waste Density Unit of Measure Description:	Not reported
Form Code:	Not reported
Form Code Description:	Not reported
Source Code:	Not reported
Source Code Description:	Not reported
Waste Minimization Code:	Not reported
Waste Minimization Code Description:	Not reported
Consent Number:	Not reported
EPA Waste Indicator:	Y

F27 **USA PETROLEUM COMPANY #214** **HIST UST** **U001601023**
ESE **19990 STEVENS CREEK BLVD** **N/A**
< 1/8 **CUPERTINO, CA 95014**
0.066 mi.
349 ft. **Site 13 of 15 in cluster F**

Relative:
Lower

Actual:
207 ft.

HIST UST:

Name:	USA PETROLEUM COMPANY #214
Address:	19990 STEVENS CREEK BLVD
City,State,Zip:	CUPERTINO, CA 95014
File Number:	Not reported
URL:	Not reported
Region:	STATE
Facility ID:	00000001955
Facility Type:	Gas Station
Other Type:	Not reported
Contact Name:	CATHY SCHUBERT
Telephone:	2138294383
Owner Name:	USA PETROLEUM COMPANY
Owner Address:	P.O. BOX 1839
Owner City,St,Zip:	SANTA MONICA, CA 90406
Total Tanks:	0003
Tank Num:	001
Container Num:	1

USA PETROLEUM COMPANY #214 (Continued) **U001601023**

Year Installed:	Not reported
Tank Capacity:	00015000
Tank Used for:	PRODUCT
Type of Fuel:	UNLEADED
Container Construction Thickness:	1/4"
Leak Detection:	Stock Inventor
Tank Num:	002
Container Num:	2
Year Installed:	Not reported
Tank Capacity:	00015000
Tank Used for:	PRODUCT
Type of Fuel:	REGULAR
Container Construction Thickness:	1/4"
Leak Detection:	Stock Inventor
Tank Num:	003
Container Num:	3
Year Installed:	Not reported
Tank Capacity:	00015000
Tank Used for:	PRODUCT
Type of Fuel:	PREMIUM
Container Construction Thickness:	1/4"
Leak Detection:	Stock Inventor

F28 **SHELL** **UST FINDER RELEASE** **1029106641**
ESE **19990 STEVENS CREEK BOULEVARD** **N/A**
< 1/8 **CUPERTINO, CA 95014**
0.066 mi.
349 ft. **Site 14 of 15 in cluster F**

Relative:
Lower

Actual:
207 ft.

UST FINDER RELEASE:

Object ID:	44790
Facility ID:	Not reported
Lust ID:	CAT0608514737
Name:	SHELL
Address:	19990 STEVENS CREEK BOULEVARD
City,State,Zip:	CUPERTINO, CA 95014
Address Match Type:	PointAddress
Reported Date:	Not reported
Status:	No Further Action
Substance:	Not reported
Population within 1500ft:	2387
Domestic Wells within 1500ft:	0
Land Use:	Developed, Medium Intensity
Within SPA:	No
SPA PWS Facility ID:	Not reported
SPA Water Type:	Not reported
SPA Facility Type:	Not reported
SPA HUC12:	Not reported
Within WHPA:	No
WHPA PWS Facility ID:	Not reported
WHPA Water Type:	Not reported
WHPA Facility Type:	Not reported
WHPA HUC12:	Not reported
Within 100yr Floodplain:	No
Tribe:	Not reported
EPA Region:	9

SHELL (Continued) **1029106641**

NFA Letter 1:	Not reported
NFA Letter 2:	Not reported
NFA Letter 3:	Not reported
NFA Letter 4:	Not reported
Closed With Residual Contaminate:	Not reported
Coordinate Source:	Geocode
X Coord:	-122.02291
Y Coord:	37.3228300000001
Latitude:	37.32283
Longitude:	-122.022909999999

D29 **RAM SANKARAN** **RCRA NonGen / NLR** **1027206700**
ENE **19984 WHEATON DRIVE** **E MANIFEST** **CAC003170841**
< 1/8 **CUPERTINO, CA 95014**
0.070 mi.
369 ft. **Site 3 of 3 in cluster D**

Relative:
Lower

Actual:
206 ft.

RCRA Listings:

Date Form Received by Agency:	20220412
Handler Name:	Ram Sankaran
Handler Address:	19984 Wheaton Drive
Handler City,State,Zip:	CUPERTINO, CA 95014
EPA ID:	CAC003170841
Contact Name:	RAM SANKARAN
Contact Address:	19984 WHEATON DRIVE
Contact City,State,Zip:	CUPERTINO, CA 95014
Contact Telephone:	669-272-9612
Contact Fax:	Not reported
Contact Email:	GISELLE.ESPIRITU@SYNERGYCOMPANIES.ORG
Contact Title:	Not reported
EPA Region:	09
Land Type:	Not reported
Federal Waste Generator Description:	Not a generator, verified
Non-Notifier:	Not reported
Biennial Report Cycle:	Not reported
Accessibility:	Not reported
Active Site Indicator:	Not reported
State District Owner:	Not reported
State District:	Not reported
Mailing Address:	19984 WHEATON DRIVE
Mailing City,State,Zip:	CUPERTINO, CA 95014
Owner Name:	Ram Sankaran
Owner Type:	Other
Operator Name:	Ram Sankaran
Operator Type:	Other
Short-Term Generator Activity:	No
Importer Activity:	No
Mixed Waste Generator:	No
Transporter Activity:	No
Transfer Facility Activity:	No
Recycler Activity with Storage:	No
Small Quantity On-Site Burner Exemption:	No
Smelting Melting and Refining Furnace Exemption:	No
Underground Injection Control:	No
Off-Site Waste Receipt:	No
Universal Waste Indicator:	No
Universal Waste Destination Facility:	No
Federal Universal Waste:	No

RAM SANKARAN (Continued) **1027206700**

Active Site State-Reg Handler:	---
Federal Facility Indicator:	Not reported
Hazardous Secondary Material Indicator:	N
Sub-Part K Indicator:	Not reported
2018 GPRA Permit Baseline:	Not on the Baseline
2018 GPRA Renewals Baseline:	Not on the Baseline
202 GPRA Corrective Action Baseline:	No
Subject to Corrective Action Universe:	No
Non-TSDFs Where RCRA CA has Been Imposed Universe:	No
Corrective Action Priority Ranking:	No NCAPS ranking
Environmental Control Indicator:	No
Institutional Control Indicator:	No
Human Exposure Controls Indicator:	N/A
Groundwater Controls Indicator:	N/A
Significant Non-Complier Universe:	No
Unaddressed Significant Non-Complier Universe:	No
Addressed Significant Non-Complier Universe:	No
Significant Non-Complier With a Compliance Schedule Universe:	No
Financial Assurance Required:	Not reported
Handler Date of Last Change:	20220413
Recognized Trader-Importer:	No
Recognized Trader-Exporter:	No
Importer of Spent Lead Acid Batteries:	No
Exporter of Spent Lead Acid Batteries:	No
Recycler Activity Without Storage:	No
Manifest Broker:	No
Sub-Part P Indicator:	No

Handler - Owner Operator:

Owner/Operator Indicator:	Operator
Owner/Operator Name: RAM SANKARAN	
Legal Status:	Other
Date Became Current:	Not reported
Date Ended Current:	Not reported
Owner/Operator Address:	19984 WHEATON DRIVE
Owner/Operator City,State,Zip:	CUPERTINO, CA 95014
Owner/Operator Telephone:	669-272-9612
Owner/Operator Telephone Ext:	Not reported
Owner/Operator Fax:	Not reported
Owner/Operator Email:	Not reported

Owner/Operator Indicator:	Owner
Owner/Operator Name: RAM SANKARAN	
Legal Status:	Other
Date Became Current:	Not reported
Date Ended Current:	Not reported
Owner/Operator Address:	19984 WHEATON DRIVE
Owner/Operator City,State,Zip:	CUPERTINO, CA 95014
Owner/Operator Telephone:	669-272-9612
Owner/Operator Telephone Ext:	Not reported
Owner/Operator Fax:	Not reported
Owner/Operator Email:	Not reported

Historic Generators:

Receive Date:	20220412

RAM SANKARAN (Continued) **1027206700**

Handler Name: RAM SANKARAN
Federal Waste Generator Description: Not a generator, verified
State District Owner: Not reported
Large Quantity Handler of Universal Waste: No
Recognized Trader Importer: No
Recognized Trader Exporter: No
Spent Lead Acid Battery Importer: No
Spent Lead Acid Battery Exporter: No
Current Record: Yes
Non Storage Recycler Activity: No
Electronic Manifest Broker: No

List of NAICS Codes and Descriptions:
NAICS Code: 56299
NAICS Description: ALL OTHER WASTE MANAGEMENT SERVICES

Facility Has Received Notices of Violations:
Violations: No Violations Found

Evaluation Action Summary:
Evaluations: No Evaluations Found

E MANIFEST:
Manifest Tracking Number: 022567263JJK
Last Updated Date: 20220429
Shipped Date: 20220418
Received Date: 20220419
Manifest Status: Signed
Submission Type: DataImage5Copy
Origin Type: Service
Generator EPA ID: CAC003170841
Generator Name: Ram Sankaran
Generator Mail Street Number: Not reported
Generator Mail Street 1: 19984 WHEATON DRIVE
Generator Mail Street 2: Not reported
Generator Mail City: CUPERTINO
Generator Mail State: CA
Generator Mail Zip: 95014
Generator Location Street Number: Not reported
Generator Location Street 1: 19984 WHEATON DRIVE
Generator Location Street 2: Not reported
Generator Location City: CUPERTINO
Generator Location Zip: 95014
Generator Location State: CA
Generator Contact Company Name: Not reported
Designated Facility EPA ID: CAD981382732
Designated Facility Name: Altamont Landfill & Resource Recovery Facility
Designated Facility Mail Street Number: 10840
Designated Facility Mail Street 1: Not reported
Designated Facility Mail Street 2: ALTAMONT PASS RD
Designated Facility Mail City: LIVERMORE
Designated Facility Mail Zip: 94551
Designated Facility Mail State: CA
Designated Facility Location Street Number: 10840

RAM SANKARAN (Continued) **1027206700**

Designated Facility Location Street 1:	ALTAMONT PASS RD
Designated Facility Location Street 2:	Not reported
Designated Facility Location City:	LIVERMORE
Designated Facility Location Zip:	94551
Designated Facility Location State:	CA
Designated Facility Contact Company Name:	Not reported
Manifest Residue Indicator:	N
Rejection Indicator:	N

State Waste:

Manifest Tracking Number:	022567263JJK
Waste Line Number:	1
State Waste Code Owner:	CA
State Waste Code:	151
State Waste:	Asbestos-containing waste

Transporter:

Manifest Tracking Number:	022567263JJK
Transporter Line Number:	1
Transporter EPA ID:	CAL000438487
Transporter Name:	Synergy Ee Inc
Manifest Tracking Number:	022567263JJK
Transporter Line Number:	2
Transporter EPA ID:	CAR000272773
Transporter Name:	Uni Waste Llc

Waste Line:

Manifest Tracking Number:	022567263JJK
Waste Line Number:	1
U.S. DOT Hazardous Indicator:	Y
U.S. DOT ID Number:	NA2212
U.S. DOT Description:	Na2212, Asbestos, 9, Pg Iii, Rq (Asbestos)
Non-Hazardous Waste Description:	Not reported
Number of Containers:	10
Container Type Code:	BA
Container Type Description:	Burlap, cloth, paper, or plastic bags
Waste Quantity:	1
Quantity Unit of Measure Code:	Y
Quantity Unit of Measure Description:	Cubic Yards
Waste Quantity, in Tons:	0.84
Acute Waste Quantity, in Tons:	0
Non-Acute Waste Quantity, in Tons:	0.84
Waste Quantity, in Kilograms:	761.9052
Acute Waste Quantity, in Kilograms:	0
Non-Acute Waste Quantity, in Kilorgrams:	761.9052
Management Method Code:	H132
Management Method Description:	LANDFILL (WITH PRIOR TREATMENT AND/OR STABILIZATION)
Waste Residue Indicator:	N
Quantity Discrepancy Indicator:	N
Waste Type Discrepancy Indicator:	N
Waste Density:	Not reported
Waste Density Unit of Measure Code:	Not reported
Waste Density Unit of Measure Description:	Not reported
Form Code:	Not reported
Form Code Description:	Not reported

RAM SANKARAN (Continued) **1027206700**

Source Code:	Not reported
Source Code Description:	Not reported
Waste Minimization Code:	Not reported
Waste Minimization Code Description:	Not reported
Consent Number:	Not reported
EPA Waste Indicator:	N

F30 **PAGEBOY CLEANERS** **EDR Hist Cleaner** **1018573850**
SE **10071 S BLANEY AVE** **N/A**
< 1/8 **CUPERTINO, CA 95014**
0.078 mi.
411 ft. **Site 15 of 15 in cluster F**

Relative: EDR Hist Cleaner
Lower

Actual:
209 ft.

Year:	Name:	Type:
2002	PAGEBOY CLEANERS	Drycleaning Plants, Except Rugs, NEC
2003	PAGEBOY CLEANERS	Laundry And Drycleaner Agents
2004	PAGEBOY CLEANERS	Laundry And Drycleaner Agents
2005	PAGEBOY CLEANERS	Laundry And Drycleaner Agents
2006	PAGEBOY CLEANERS	Laundry And Drycleaner Agents
2007	PAGEBOY CLEANERS	Laundry And Drycleaner Agents
2008	PAGEBOY CLEANERS	Laundry And Drycleaner Agents
2009	PAGEBOY CLEANERS	Laundry And Drycleaner Agents
2010	PAGEBOY CLEANERS	Laundry And Drycleaner Agents
2011	PAGEBOY CLEANERS	Laundry And Drycleaner Agents
2012	PAGEBOY CLEANERS	Laundry And Drycleaner Agents
2013	PAGEBOY CLEANERS	Laundry And Drycleaner Agents

C31 **CUPERTINO SALES & SERVICE** **CUPA Listings** **S121468461**
West **20235 STEVENS CREEK BL** **N/A**
< 1/8 **CUPERTINO, CA 95014**
0.080 mi.
420 ft. **Site 3 of 4 in cluster C**

Relative: CUPA SANTA CLARA:
Higher

Actual:
213 ft.

Name:	CUPERTINO SALES & SERVICE
Address:	20235 STEVENS CREEK BL
City,State,Zip:	CUPERTINO, CA 95014
Region:	SANTA CLARA
Telephone:	4089739228
UDF Email:	Not reported
PE#:	2205
Program Description:	GENERATES 100 KG TO < 5 TONS/YEAR
Program Identifier:	DEH PERMIT-HAZ WASTE GENERATOR PROGRAM
Latitude:	37.323159
Longitude:	-122.027325
Record ID:	PR0317369
Facility ID:	FA0200837

Name:	CUPERTINO SALES & SERVICE
Address:	20235 STEVENS CREEK BL
City,State,Zip:	CUPERTINO, CA 95014
Region:	SANTA CLARA
Telephone:	4089739228
UDF Email:	Not reported

CUPERTINO SALES & SERVICE (Continued) **S121468461**

PE#:	2253
Program Description:	OBSOLETE SELF-AUDIT GEN <5 TONS/YR
Program Identifier:	CUPERTINO SALES & SERVICE-HW
Latitude:	37.323159
Longitude:	-122.027325
Record ID:	PR0313951
Facility ID:	FA0200837

C32 **CUPERTINO MERCEDES SERVICE** **RCRA-SQG** **1000219459**
West **20235 STEVENS CREEK BLVD** **FINDS** **CAD981433659**
< 1/8 **CUPERTINO, CA 95014** **ECHO**
0.080 mi.
420 ft. **Site 4 of 4 in cluster C**

Relative:
Higher

Actual:
213 ft.

RCRA Listings:

Date Form Received by Agency:	19960901
Handler Name:	Cupertino Mercedes Service
Handler Address:	20235 Stevens Creek Blvd
Handler City,State,Zip:	CUPERTINO, CA 95014
EPA ID:	CAD981433659
Contact Name:	Not reported
Contact Address:	Not reported
Contact City,State,Zip:	Not reported
Contact Telephone:	Not reported
Contact Fax:	Not reported
Contact Email:	Not reported
Contact Title:	Not reported
EPA Region:	09
Land Type:	Not reported
Federal Waste Generator Description:	Small Quantity Generator
Non-Notifier:	Not reported
Biennial Report Cycle:	Not reported
Accessibility:	Not reported
Active Site Indicator:	Handler Activities
State District Owner:	Ca
State District:	2
Mailing Address:	20235 STEVENS CREEK BLVD
Mailing City,State,Zip:	CUPERTINO, CA 95014
Owner Name:	Not reported
Owner Type:	Not reported
Operator Name:	Not Required
Operator Type:	Private
Short-Term Generator Activity:	No
Importer Activity:	No
Mixed Waste Generator:	No
Transporter Activity:	No
Transfer Facility Activity:	No
Recycler Activity with Storage:	No
Small Quantity On-Site Burner Exemption:	No
Smelting Melting and Refining Furnace Exemption:	No
Underground Injection Control:	No
Off-Site Waste Receipt:	No
Universal Waste Indicator:	No
Universal Waste Destination Facility:	No
Federal Universal Waste:	No
Active Site State-Reg Handler:	---
Federal Facility Indicator:	Not reported
Hazardous Secondary Material Indicator:	N

CUPERTINO MERCEDES SERVICE (Continued) **1000219459**

Sub-Part K Indicator:	Not reported
2018 GPRA Permit Baseline:	Not on the Baseline
2018 GPRA Renewals Baseline:	Not on the Baseline
202 GPRA Corrective Action Baseline:	No
Subject to Corrective Action Universe:	No
Non-TSDFs Where RCRA CA has Been Imposed Universe:	No
Corrective Action Priority Ranking:	No NCAPS ranking
Environmental Control Indicator:	No
Institutional Control Indicator:	No
Human Exposure Controls Indicator:	N/A
Groundwater Controls Indicator:	N/A
Significant Non-Complier Universe:	No
Unaddressed Significant Non-Complier Universe:	No
Addressed Significant Non-Complier Universe:	No
Significant Non-Complier With a Compliance Schedule Universe:	No
Financial Assurance Required:	Not reported
Handler Date of Last Change:	20020627
Recognized Trader-Importer:	No
Recognized Trader-Exporter:	No
Importer of Spent Lead Acid Batteries:	No
Exporter of Spent Lead Acid Batteries:	No
Recycler Activity Without Storage:	No
Manifest Broker:	No
Sub-Part P Indicator:	No

Handler - Owner Operator:

Owner/Operator Indicator:	Operator
Owner/Operator Name: NOT REQUIRED	
Legal Status:	Private
Date Became Current:	Not reported
Date Ended Current:	Not reported
Owner/Operator Address:	NOT REQUIRED
Owner/Operator City,State,Zip:	NOT REQUIRED, ME 99999
Owner/Operator Telephone:	415-555-1212
Owner/Operator Telephone Ext:	Not reported
Owner/Operator Fax:	Not reported
Owner/Operator Email:	Not reported

Owner/Operator Indicator:	Owner
Owner/Operator Name: PEIRSON WASHER	
Legal Status:	Private
Date Became Current:	Not reported
Date Ended Current:	Not reported
Owner/Operator Address:	NOT REQUIRED
Owner/Operator City,State,Zip:	NOT REQUIRED, ME 99999
Owner/Operator Telephone:	415-555-1212
Owner/Operator Telephone Ext:	Not reported
Owner/Operator Fax:	Not reported
Owner/Operator Email:	Not reported

Historic Generators:

Receive Date:	19960901
Handler Name:	CUPERTINO MERCEDES SERVICE
Federal Waste Generator Description:	Small Quantity Generator
State District Owner:	Ca

CUPERTINO MERCEDES SERVICE (Continued) **1000219459**

Large Quantity Handler of Universal Waste:	No
Recognized Trader Importer:	No
Recognized Trader Exporter:	No
Spent Lead Acid Battery Importer:	No
Spent Lead Acid Battery Exporter:	No
Current Record:	Yes
Non Storage Recycler Activity:	Not reported
Electronic Manifest Broker:	Not reported

Receive Date:	19860819
Handler Name:	CUPERTINO MERCEDES SERVICE
Federal Waste Generator Description:	Large Quantity Generator
State District Owner:	Ca
Large Quantity Handler of Universal Waste:	No
Recognized Trader Importer:	No
Recognized Trader Exporter:	No
Spent Lead Acid Battery Importer:	No
Spent Lead Acid Battery Exporter:	No
Current Record:	No
Non Storage Recycler Activity:	Not reported
Electronic Manifest Broker:	Not reported

List of NAICS Codes and Descriptions:

NAICS Code:	811111
NAICS Description:	GENERAL AUTOMOTIVE REPAIR

Facility Has Received Notices of Violations:

Violations:	No Violations Found

Evaluation Action Summary:

Evaluations:	No Evaluations Found

FINDS:

Registry ID:	110002703548

Click Here for FRS Facility Detail Report:

Environmental Interest/Information System:

The Resource Conservation and Recovery Act Information System (RCRAInfo) is EPA's comprehensive information system in support of the Resource Conservation and Recovery Act (RCRA) of 1976 and the Hazardous and Solid Waste Amendments (HSWA) of 1984. It tracks many types of information about generators, transporters, treaters, storers, and disposers of hazardous waste.

Click this hyperlink while viewing on your computer to access additional FINDS: detail in the EDR Site Report.

ECHO:

Envid:	1000219459
Registry ID:	110002703548
DFR URL:	http://echo.epa.gov/detailed-facility-report?fid=110002703548
Name:	CUPERTINO MERCEDES SERVICE
Address:	20235 STEVENS CREEK BLVD
City,State,Zip:	CUPERTINO, CA 95014

33 SSW < 1/8 0.082 mi. 434 ft. | **N&K CLEANERS**
10100 TORRE AVE APT 216
CUPERTINO, CA 95014 | **EDR Hist Cleaner** | **1020046564**
N/A

Relative: Higher

Actual: 215 ft.

EDR Hist Cleaner

Year:	Name:	Type:
1999	N&K CLEANERS	Drycleaning Plants, Except Rugs, NEC
2000	N&K CLEANERS	Drycleaning Plants, Except Rugs, NEC
2001	N&K CLEANERS	Drycleaning Plants, Except Rugs, NEC
2002	N&K CLEANERS	Drycleaning Plants, Except Rugs, NEC
2003	N&K CLEANERS	Drycleaning Plants, Except Rugs, NEC
2004	N&K CLEANERS	Drycleaning Plants, Except Rugs, NEC
2005	N&K CLEANERS	Drycleaning Plants, Except Rugs, NEC
2006	N&K CLEANERS	Drycleaning Plants, Except Rugs, NEC
2007	N&K CLEANERS	Drycleaning Plants, Except Rugs, NEC
2008	N&K CLEANERS	Drycleaning Plants, Except Rugs, NEC

E34 NNW < 1/8 0.088 mi. 464 ft. | **INDY SEN**
10168 RANDY LANE
CUPERTINO, CA 95014 | **RCRA NonGen / NLR**
E MANIFEST | **1027682580**
CAC003224448

Site 2 of 4 in cluster E

Relative: Higher

Actual: 212 ft.

RCRA Listings:

Date Form Received by Agency:	20230327
Handler Name:	Indy Sen
Handler Address:	10168 Randy Lane
Handler City,State,Zip:	CUPERTINO, CA 95014
EPA ID:	CAC003224448
Contact Name:	INDY SEN
Contact Address:	10168 RANDY LANE
Contact City,State,Zip:	CUPERTINO, CA 95014
Contact Telephone:	408-300-2142
Contact Fax:	Not reported
Contact Email:	MELISA@ENV-REM.COM
Contact Title:	Not reported
EPA Region:	09
Land Type:	Not reported
Federal Waste Generator Description:	Not a generator, verified
Non-Notifier:	Not reported
Biennial Report Cycle:	Not reported
Accessibility:	Not reported
Active Site Indicator:	Not reported
State District Owner:	Not reported
State District:	Not reported
Mailing Address:	10168 RANDY LANE
Mailing City,State,Zip:	CUPERTINO, CA 95014
Owner Name:	Indy Sen
Owner Type:	Other
Operator Name:	Indy Sen
Operator Type:	Other
Short-Term Generator Activity:	No
Importer Activity:	No
Mixed Waste Generator:	No
Transporter Activity:	No
Transfer Facility Activity:	No
Recycler Activity with Storage:	No

INDY SEN (Continued) **1027682580**

Small Quantity On-Site Burner Exemption:	No
Smelting Melting and Refining Furnace Exemption:	No
Underground Injection Control:	No
Off-Site Waste Receipt:	No
Universal Waste Indicator:	No
Universal Waste Destination Facility:	No
Federal Universal Waste:	No
Active Site State-Reg Handler:	---
Federal Facility Indicator:	Not reported
Hazardous Secondary Material Indicator:	N
Sub-Part K Indicator:	Not reported
2018 GPRA Permit Baseline:	Not on the Baseline
2018 GPRA Renewals Baseline:	Not on the Baseline
202 GPRA Corrective Action Baseline:	No
Subject to Corrective Action Universe:	No
Non-TSDFs Where RCRA CA has Been Imposed Universe:	No
Corrective Action Priority Ranking:	No NCAPS ranking
Environmental Control Indicator:	No
Institutional Control Indicator:	No
Human Exposure Controls Indicator:	N/A
Groundwater Controls Indicator:	N/A
Significant Non-Complier Universe:	No
Unaddressed Significant Non-Complier Universe:	No
Addressed Significant Non-Complier Universe:	No
Significant Non-Complier With a Compliance Schedule Universe:	No
Financial Assurance Required:	Not reported
Handler Date of Last Change:	20230327
Recognized Trader-Importer:	No
Recognized Trader-Exporter:	No
Importer of Spent Lead Acid Batteries:	No
Exporter of Spent Lead Acid Batteries:	No
Recycler Activity Without Storage:	No
Manifest Broker:	No
Sub-Part P Indicator:	No

Handler - Owner Operator:

Owner/Operator Indicator:	Owner
Owner/Operator Name: INDY SEN	
Legal Status:	Other
Date Became Current:	Not reported
Date Ended Current:	Not reported
Owner/Operator Address:	10168 RANDY LANE
Owner/Operator City,State,Zip:	CUPERTINO, CA 95014
Owner/Operator Telephone:	408-300-2142
Owner/Operator Telephone Ext:	Not reported
Owner/Operator Fax:	Not reported
Owner/Operator Email:	Not reported

Owner/Operator Indicator:	Operator
Owner/Operator Name: INDY SEN	
Legal Status:	Other
Date Became Current:	Not reported
Date Ended Current:	Not reported
Owner/Operator Address:	10168 RANDY LANE
Owner/Operator City,State,Zip:	CUPERTINO, CA 95014
Owner/Operator Telephone:	408-300-2142

INDY SEN (Continued) **1027682580**

Owner/Operator Telephone Ext: Not reported
Owner/Operator Fax: Not reported
Owner/Operator Email: Not reported

Historic Generators:
Receive Date: 20230327
Handler Name: INDY SEN
Federal Waste Generator Description: Not a generator, verified
State District Owner: Not reported
Large Quantity Handler of Universal Waste: No
Recognized Trader Importer: No
Recognized Trader Exporter: No
Spent Lead Acid Battery Importer: No
Spent Lead Acid Battery Exporter: No
Current Record: Yes
Non Storage Recycler Activity: No
Electronic Manifest Broker: No

List of NAICS Codes and Descriptions:
NAICS Code: 56299
NAICS Description: ALL OTHER WASTE MANAGEMENT SERVICES

Facility Has Received Notices of Violations:
Violations: No Violations Found

Evaluation Action Summary:
Evaluations: No Evaluations Found

E MANIFEST:
Manifest Tracking Number: 000429360DAT
Last Updated Date: 20230420
Shipped Date: 20230328
Received Date: 20230405
Manifest Status: Signed
Submission Type: DataImage5Copy
Origin Type: Service
Generator EPA ID: CAC003224448
Generator Name: Indy Sen
Generator Mail Street Number: Not reported
Generator Mail Street 1: 10168 RANDY LANE
Generator Mail Street 2: Not reported
Generator Mail City: CUPERTINO
Generator Mail State: CA
Generator Mail Zip: 95014
Generator Location Street Number: Not reported
Generator Location Street 1: 10168 RANDY LANE
Generator Location Street 2: Not reported
Generator Location City: CUPERTINO
Generator Location Zip: 95014
Generator Location State: CA
Generator Contact Company Name: Not reported
Designated Facility EPA ID: CAD981382732
Designated Facility Name: Not reported
Designated Facility Mail Street Number: 10840

INDY SEN (Continued) **1027682580**

Designated Facility Mail Street 1:	Not reported
Designated Facility Mail Street 2:	ALTAMONT PASS RD
Designated Facility Mail City:	LIVERMORE
Designated Facility Mail Zip:	94551
Designated Facility Mail State:	CA
Designated Facility Location Street Number:	10840
Designated Facility Location Street 1:	ALTAMONT PASS RD
Designated Facility Location Street 2:	Not reported
Designated Facility Location City:	LIVERMORE
Designated Facility Location Zip:	94551
Designated Facility Location State:	CA
Designated Facility Contact Company Name:	ALTAMONT LANDFILL & RESOURCE RECOVERY FACILITY
Manifest Residue Indicator:	N
Rejection Indicator:	N

State Waste:

Manifest Tracking Number:	000429360DAT
Waste Line Number:	1
State Waste Code Owner:	CA
State Waste Code:	151
State Waste:	Asbestos-containing waste

Transporter:

Manifest Tracking Number:	000429360DAT
Transporter Line Number:	1
Transporter EPA ID:	CAL000371038
Transporter Name:	Environmental Remedies Inc
Manifest Tracking Number:	000429360DAT
Transporter Line Number:	2
Transporter EPA ID:	CAR000070540
Transporter Name:	Advanced Chemical Transport Inc. Dba Actenviro

Waste Line:

Manifest Tracking Number:	000429360DAT
Waste Line Number:	1
U.S. DOT Hazardous Indicator:	Y
U.S. DOT ID Number:	NA2212
U.S. DOT Description:	Na2212, Asbestos, 9, Pg Iii, Rq (Asbestos)
Non-Hazardous Waste Description:	Not reported
Number of Containers:	4
Container Type Code:	BA
Container Type Description:	Burlap, cloth, paper, or plastic bags
Waste Quantity:	1
Quantity Unit of Measure Code:	Y
Quantity Unit of Measure Description:	Cubic Yards
Waste Quantity, in Tons:	0.84
Acute Waste Quantity, in Tons:	0
Non-Acute Waste Quantity, in Tons:	0.84
Waste Quantity, in Kilograms:	761.9052
Acute Waste Quantity, in Kilograms:	0
Non-Acute Waste Quantity, in Kilorgrams:	761.9052
Management Method Code:	H132
Management Method Description:	LANDFILL (WITH PRIOR TREATMENT AND/OR STABILIZATION)
Waste Residue Indicator:	N
Quantity Discrepancy Indicator:	N

INDY SEN (Continued) **1027682580**

Waste Type Discrepancy Indicator:	N
Waste Density:	Not reported
Waste Density Unit of Measure Code:	Not reported
Waste Density Unit of Measure Description:	Not reported
Form Code:	Not reported
Form Code Description:	Not reported
Source Code:	Not reported
Source Code Description:	Not reported
Waste Minimization Code:	Not reported
Waste Minimization Code Description:	Not reported
Consent Number:	Not reported
EPA Waste Indicator:	N

E35 **INDY SEN** **RCRA NonGen / NLR** **1026050833**
NNW **10168 RANDY LN** **E MANIFEST** **CAC003057681**
< 1/8 **CUPERTINO, CA 95014**
0.088 mi.
464 ft. **Site 3 of 4 in cluster E**

Relative:
Higher

Actual:
212 ft.

RCRA Listings:

Date Form Received by Agency:	20200226
Handler Name:	Indy Sen
Handler Address:	10168 Randy Ln
Handler City,State,Zip:	CUPERTINO, CA 95014
EPA ID:	CAC003057681
Contact Name:	INDY SEN
Contact Address:	10168 RANDY LN
Contact City,State,Zip:	CUPERTINO, CA 95014
Contact Telephone:	740-274-0212
Contact Fax:	Not reported
Contact Email:	MELISA@ENV-REM.COM
Contact Title:	Not reported
EPA Region:	09
Land Type:	Not reported
Federal Waste Generator Description:	Not a generator, verified
Non-Notifier:	Not reported
Biennial Report Cycle:	Not reported
Accessibility:	Not reported
Active Site Indicator:	Not reported
State District Owner:	Not reported
State District:	Not reported
Mailing Address:	10168 RANDY LN
Mailing City,State,Zip:	CUPERTINO, CA 95014
Owner Name:	Indy Sen
Owner Type:	Other
Operator Name:	Indy Sen
Operator Type:	Other
Short-Term Generator Activity:	No
Importer Activity:	No
Mixed Waste Generator:	No
Transporter Activity:	No
Transfer Facility Activity:	No
Recycler Activity with Storage:	No
Small Quantity On-Site Burner Exemption:	No
Smelting Melting and Refining Furnace Exemption:	No
Underground Injection Control:	No
Off-Site Waste Receipt:	No
Universal Waste Indicator:	No

INDY SEN (Continued) **1026050833**

Universal Waste Destination Facility:	No
Federal Universal Waste:	No
Active Site State-Reg Handler:	---
Federal Facility Indicator:	Not reported
Hazardous Secondary Material Indicator:	N
Sub-Part K Indicator:	Not reported
2018 GPRA Permit Baseline:	Not on the Baseline
2018 GPRA Renewals Baseline:	Not on the Baseline
202 GPRA Corrective Action Baseline:	No
Subject to Corrective Action Universe:	No
Non-TSDFs Where RCRA CA has Been Imposed Universe:	No
Corrective Action Priority Ranking:	No NCAPS ranking
Environmental Control Indicator:	No
Institutional Control Indicator:	No
Human Exposure Controls Indicator:	N/A
Groundwater Controls Indicator:	N/A
Significant Non-Complier Universe:	No
Unaddressed Significant Non-Complier Universe:	No
Addressed Significant Non-Complier Universe:	No
Significant Non-Complier With a Compliance Schedule Universe:	No
Financial Assurance Required:	Not reported
Handler Date of Last Change:	20200306
Recognized Trader-Importer:	No
Recognized Trader-Exporter:	No
Importer of Spent Lead Acid Batteries:	No
Exporter of Spent Lead Acid Batteries:	No
Recycler Activity Without Storage:	No
Manifest Broker:	No
Sub-Part P Indicator:	No

Handler - Owner Operator:

Owner/Operator Indicator:	Owner
Owner/Operator Name: INDY SEN	
Legal Status:	Other
Date Became Current:	Not reported
Date Ended Current:	Not reported
Owner/Operator Address:	10168 RANDY LN
Owner/Operator City,State,Zip:	CUPERTINO, CA 95014
Owner/Operator Telephone:	740-274-0212
Owner/Operator Telephone Ext:	Not reported
Owner/Operator Fax:	Not reported
Owner/Operator Email:	Not reported

Owner/Operator Indicator:	Operator
Owner/Operator Name: INDY SEN	
Legal Status:	Other
Date Became Current:	Not reported
Date Ended Current:	Not reported
Owner/Operator Address:	10168 RANDY LN
Owner/Operator City,State,Zip:	CUPERTINO, CA 95014
Owner/Operator Telephone:	740-274-0212
Owner/Operator Telephone Ext:	Not reported
Owner/Operator Fax:	Not reported
Owner/Operator Email:	Not reported

INDY SEN (Continued) **1026050833**

Historic Generators:

Receive Date:	20200226
Handler Name: INDY SEN	
Federal Waste Generator Description:	Not a generator, verified
State District Owner:	Not reported
Large Quantity Handler of Universal Waste:	No
Recognized Trader Importer:	No
Recognized Trader Exporter:	No
Spent Lead Acid Battery Importer:	No
Spent Lead Acid Battery Exporter:	No
Current Record:	Yes
Non Storage Recycler Activity:	Not reported
Electronic Manifest Broker:	Not reported

List of NAICS Codes and Descriptions:

NAICS Code:	56299
NAICS Description:	ALL OTHER WASTE MANAGEMENT SERVICES

Facility Has Received Notices of Violations:

Violations:	No Violations Found

Evaluation Action Summary:

Evaluations:	No Evaluations Found

E MANIFEST:

Manifest Tracking Number:	000266099DAT
Last Updated Date:	20200316
Shipped Date:	20200227
Received Date:	20200303
Manifest Status:	Signed
Submission Type:	DataImage5Copy
Origin Type:	Mail
Generator EPA ID:	CAC003057681
Generator Name:	Indy Sen
Generator Mail Street Number:	Not reported
Generator Mail Street 1:	10168 RANDY LN
Generator Mail Street 2:	Not reported
Generator Mail City:	CUPERTINO
Generator Mail State:	CA
Generator Mail Zip:	95014
Generator Location Street Number:	Not reported
Generator Location Street 1:	10168 RANDY LN
Generator Location Street 2:	Not reported
Generator Location City:	CUPERTINO
Generator Location Zip:	95014
Generator Location State:	CA
Generator Contact Company Name:	Not reported
Designated Facility EPA ID:	CAD982042475
Designated Facility Name:	Not reported
Designated Facility Mail Street Number:	235
Designated Facility Mail Street 1:	Not reported
Designated Facility Mail Street 2:	N FIRST ST
Designated Facility Mail City:	DIXON
Designated Facility Mail Zip:	95620

INDY SEN (Continued) **1026050833**

Designated Facility Mail State: CA
Designated Facility Location Street Number: 6426
Designated Facility Location Street 1: HAY RD
Designated Facility Location Street 2: Not reported
Designated Facility Location City: VACAVILLE
Designated Facility Location Zip: 95687
Designated Facility Location State: CA
Designated Facility Contact Company Name: RECOLOGY HAY ROAD
Manifest Residue Indicator: N
Rejection Indicator: N

State Waste:
Manifest Tracking Number: 000266099DAT
Waste Line Number: 1
State Waste Code Owner: CA
State Waste Code: 151
State Waste: Asbestos-containing waste

Transporter:
Manifest Tracking Number: 000266099DAT
Transporter Line Number: 1
Transporter EPA ID: CAL000371038
Transporter Name: Environmental Remedies Inc

Manifest Tracking Number: 000266099DAT
Transporter Line Number: 2
Transporter EPA ID: CAR000272773
Transporter Name: Uni Waste Llc

Waste Line:
Manifest Tracking Number: 000266099DAT
Waste Line Number: 1
U.S. DOT Hazardous Indicator: Y
U.S. DOT ID Number: NA2212
U.S. DOT Description: R.Q. Na2212, Asbestos, 9, Pgiii
Non-Hazardous Waste Description: Not reported
Number of Containers: 6
Container Type Code: BA
Container Type Description: Burlap, cloth, paper, or plastic bags
Waste Quantity: 1
Quantity Unit of Measure Code: Y
Quantity Unit of Measure Description: Cubic Yards
Waste Quantity, in Tons: 0.84
Acute Waste Quantity, in Tons: 0
Non-Acute Waste Quantity, in Tons: 0.84
Waste Quantity, in Kilograms: 761.9052
Acute Waste Quantity, in Kilograms: 0
Non-Acute Waste Quantity, in Kilorgrams: 761.9052
Management Method Code: H132
Management Method Description: LANDFILL (WITH PRIOR TREATMENT AND/OR STABILIZATION)
Waste Residue Indicator: N
Quantity Discrepancy Indicator: N
Waste Type Discrepancy Indicator: N
Waste Density: Not reported
Waste Density Unit of Measure Code: Not reported
Waste Density Unit of Measure Description: Not reported

INDY SEN (Continued) **1026050833**

Form Code:	Not reported
Form Code Description:	Not reported
Source Code:	Not reported
Source Code Description:	Not reported
Waste Minimization Code:	Not reported
Waste Minimization Code Description:	Not reported
Consent Number:	Not reported
EPA Waste Indicator:	N

E36 **JOES TRACTOR SERVICE** **RCRA NonGen / NLR** **1025865851**
NNW **10193 RANDY LN** **CAL000094726**
< 1/8 **CUPERTINO, CA 95014**
0.093 mi.
491 ft. **Site 4 of 4 in cluster E**

Relative:
Higher

Actual:
213 ft.

RCRA Listings:

Date Form Received by Agency:	19920917
Handler Name:	Joes Tractor Service
Handler Address:	10193 Randy Ln
Handler City,State,Zip:	CUPERTINO, CA 95014-0000
EPA ID:	CAL000094726
Contact Name:	JOE CAMARDA
Contact Address:	10193 RANDY LN
Contact City,State,Zip:	CUPERTINO, CA 95014-2346
Contact Telephone:	408-996-9442
Contact Fax:	408-996-9442
Contact Email:	JOESTRATOR82@GMAIL.COM
Contact Title:	Not reported
EPA Region:	09
Land Type:	Not reported
Federal Waste Generator Description:	Not a generator, verified
Non-Notifier:	Not reported
Biennial Report Cycle:	Not reported
Accessibility:	Not reported
Active Site Indicator:	Not reported
State District Owner:	Not reported
State District:	Not reported
Mailing Address:	10193 RANDY LN
Mailing City,State,Zip:	CUPERTINO, CA 95014-2346
Owner Name:	Camarda Joe
Owner Type:	Other
Operator Name:	Joe Camarda
Operator Type:	Other
Short-Term Generator Activity:	No
Importer Activity:	No
Mixed Waste Generator:	No
Transporter Activity:	No
Transfer Facility Activity:	No
Recycler Activity with Storage:	No
Small Quantity On-Site Burner Exemption:	No
Smelting Melting and Refining Furnace Exemption:	No
Underground Injection Control:	No
Off-Site Waste Receipt:	No
Universal Waste Indicator:	No
Universal Waste Destination Facility:	No
Federal Universal Waste:	No
Active Site State-Reg Handler:	---
Federal Facility Indicator:	Not reported

JOES TRACTOR SERVICE (Continued) **1025865851**

Hazardous Secondary Material Indicator:	N
Sub-Part K Indicator:	Not reported
2018 GPRA Permit Baseline:	Not on the Baseline
2018 GPRA Renewals Baseline:	Not on the Baseline
202 GPRA Corrective Action Baseline:	No
Subject to Corrective Action Universe:	No
Non-TSDFs Where RCRA CA has Been Imposed Universe:	No
Corrective Action Priority Ranking:	No NCAPS ranking
Environmental Control Indicator:	No
Institutional Control Indicator:	No
Human Exposure Controls Indicator:	N/A
Groundwater Controls Indicator:	N/A
Significant Non-Complier Universe:	No
Unaddressed Significant Non-Complier Universe:	No
Addressed Significant Non-Complier Universe:	No
Significant Non-Complier With a Compliance Schedule Universe:	No
Financial Assurance Required:	Not reported
Handler Date of Last Change:	20191122
Recognized Trader-Importer:	No
Recognized Trader-Exporter:	No
Importer of Spent Lead Acid Batteries:	No
Exporter of Spent Lead Acid Batteries:	No
Recycler Activity Without Storage:	No
Manifest Broker:	No
Sub-Part P Indicator:	No

Handler - Owner Operator:

Owner/Operator Indicator:	Owner
Owner/Operator Name: CAMARDA JOE	
Legal Status:	Other
Date Became Current:	Not reported
Date Ended Current:	Not reported
Owner/Operator Address:	10193 RANDY LN
Owner/Operator City,State,Zip:	CUPERTINO, CA 95014-2346
Owner/Operator Telephone:	408-996-9442
Owner/Operator Telephone Ext:	Not reported
Owner/Operator Fax:	Not reported
Owner/Operator Email:	Not reported

Owner/Operator Indicator:	Operator
Owner/Operator Name: JOE CAMARDA	
Legal Status:	Other
Date Became Current:	Not reported
Date Ended Current:	Not reported
Owner/Operator Address:	10193 RANDY LN
Owner/Operator City,State,Zip:	CUPERTINO, CA 95014-2346
Owner/Operator Telephone:	408-996-9442
Owner/Operator Telephone Ext:	Not reported
Owner/Operator Fax:	Not reported
Owner/Operator Email:	Not reported

Historic Generators:

Receive Date:	19920917
Handler Name: JOES TRACTOR SERVICE	
Federal Waste Generator Description:	Not a generator, verified

JOES TRACTOR SERVICE (Continued) **1025865851**

State District Owner:	Not reported
Large Quantity Handler of Universal Waste:	No
Recognized Trader Importer:	Not reported
Recognized Trader Exporter:	Not reported
Spent Lead Acid Battery Importer:	Not reported
Spent Lead Acid Battery Exporter:	Not reported
Current Record:	Yes
Non Storage Recycler Activity:	Not reported
Electronic Manifest Broker:	Not reported

List of NAICS Codes and Descriptions:

NAICS Code:	56299
NAICS Description:	ALL OTHER WASTE MANAGEMENT SERVICES

Facility Has Received Notices of Violations:

Violations:	No Violations Found

Evaluation Action Summary:

Evaluations:	No Evaluations Found

---

37 NNW < 1/8 0.111 mi. 584 ft. **PATRICIA RUBINO** **RCRA NonGen / NLR** **1024775433**
20178 CAMARDA COURT **E MANIFEST** **CAC002995362**
CUPERTINO, CA 95014

Relative: Higher
Actual: 213 ft.

RCRA Listings:

Date Form Received by Agency:	20190107
Handler Name:	Patricia Rubino
Handler Address:	20178 Camarda Court
Handler City,State,Zip:	CUPERTINO, CA 95014
EPA ID:	CAC002995362
Contact Name:	PATRICIA RUBINO
Contact Address:	505 WEST OLIVE AVENUE
Contact City,State,Zip:	SUNNYVALE, CA 94086
Contact Telephone:	408-730-0986
Contact Fax:	Not reported
Contact Email:	TIFFANY.RELIANCE@GMAIL.COM
Contact Title:	Not reported
EPA Region:	09
Land Type:	Not reported
Federal Waste Generator Description:	Not a generator, verified
Non-Notifier:	Not reported
Biennial Report Cycle:	Not reported
Accessibility:	Not reported
Active Site Indicator:	Handler Activities
State District Owner:	Not reported
State District:	Not reported
Mailing Address:	505 WEST OLIVE AVENUE
Mailing City,State,Zip:	SUNNYVALE, CA 94086
Owner Name:	Patricia Rubino
Owner Type:	Other
Operator Name:	Patricia Rubino
Operator Type:	Other
Short-Term Generator Activity:	No

PATRICIA RUBINO (Continued) **1024775433**

Importer Activity:	No
Mixed Waste Generator:	No
Transporter Activity:	No
Transfer Facility Activity:	No
Recycler Activity with Storage:	No
Small Quantity On-Site Burner Exemption:	No
Smelting Melting and Refining Furnace Exemption:	No
Underground Injection Control:	No
Off-Site Waste Receipt:	No
Universal Waste Indicator:	Yes
Universal Waste Destination Facility:	Yes
Federal Universal Waste:	No
Active Site State-Reg Handler:	---
Federal Facility Indicator:	Not reported
Hazardous Secondary Material Indicator:	N
Sub-Part K Indicator:	Not reported
2018 GPRA Permit Baseline:	Not on the Baseline
2018 GPRA Renewals Baseline:	Not on the Baseline
202 GPRA Corrective Action Baseline:	No
Subject to Corrective Action Universe:	No
Non-TSDFs Where RCRA CA has Been Imposed Universe:	No
Corrective Action Priority Ranking:	No NCAPS ranking
Environmental Control Indicator:	No
Institutional Control Indicator:	No
Human Exposure Controls Indicator:	N/A
Groundwater Controls Indicator:	N/A
Significant Non-Complier Universe:	No
Unaddressed Significant Non-Complier Universe:	No
Addressed Significant Non-Complier Universe:	No
Significant Non-Complier With a Compliance Schedule Universe:	No
Financial Assurance Required:	Not reported
Handler Date of Last Change:	20190222
Recognized Trader-Importer:	No
Recognized Trader-Exporter:	No
Importer of Spent Lead Acid Batteries:	No
Exporter of Spent Lead Acid Batteries:	No
Recycler Activity Without Storage:	No
Manifest Broker:	No
Sub-Part P Indicator:	No

Handler - Owner Operator:

Owner/Operator Indicator:	Operator
Owner/Operator Name: PATRICIA RUBINO	
Legal Status:	Other
Date Became Current:	Not reported
Date Ended Current:	Not reported
Owner/Operator Address:	505 WEST OLIVE AVENUE
Owner/Operator City,State,Zip:	SUNNYVALE, CA 94086
Owner/Operator Telephone:	408-730-0986
Owner/Operator Telephone Ext:	Not reported
Owner/Operator Fax:	Not reported
Owner/Operator Email:	Not reported

Owner/Operator Indicator:	Owner
Owner/Operator Name: PATRICIA RUBINO	
Legal Status:	Other

PATRICIA RUBINO (Continued) **1024775433**

Date Became Current:	Not reported
Date Ended Current:	Not reported
Owner/Operator Address:	505 WEST OLIVE AVENUE
Owner/Operator City,State,Zip:	SUNNYVALE, CA 94086
Owner/Operator Telephone:	408-730-0986
Owner/Operator Telephone Ext:	Not reported
Owner/Operator Fax:	Not reported
Owner/Operator Email:	Not reported

Historic Generators:

Receive Date:	20190107
Handler Name: PATRICIA RUBINO	
Federal Waste Generator Description:	Not a generator, verified
State District Owner:	Not reported
Large Quantity Handler of Universal Waste:	No
Recognized Trader Importer:	No
Recognized Trader Exporter:	No
Spent Lead Acid Battery Importer:	No
Spent Lead Acid Battery Exporter:	No
Current Record:	Yes
Non Storage Recycler Activity:	Not reported
Electronic Manifest Broker:	Not reported

List of NAICS Codes and Descriptions:

NAICS Code:	56299
NAICS Description:	ALL OTHER WASTE MANAGEMENT SERVICES

Facility Has Received Notices of Violations:

Violations:	No Violations Found

Evaluation Action Summary:

Evaluations:	No Evaluations Found

E MANIFEST:

Manifest Tracking Number:	019297418JJK
Last Updated Date:	20190213
Shipped Date:	20190114
Received Date:	20190117
Manifest Status:	Signed
Submission Type:	DataImage5Copy
Origin Type:	Service
Generator EPA ID:	CAC002995362
Generator Name:	Patricia Rubino
Generator Mail Street Number:	Not reported
Generator Mail Street 1:	20178 CAMARDA COURT
Generator Mail Street 2:	Not reported
Generator Mail City:	CUPERTINO
Generator Mail State:	CA
Generator Mail Zip:	95014
Generator Location Street Number:	Not reported
Generator Location Street 1:	505 W. Olive Ave.
Generator Location Street 2:	Not reported
Generator Location City:	Sunnyvale
Generator Location Zip:	94086

PATRICIA RUBINO (Continued) **1024775433**

Generator Location State:	CA
Generator Contact Company Name:	Not reported
Designated Facility EPA ID:	CAD981382732
Designated Facility Name:	Altamont Landfill & Resource Recovery Facility
Designated Facility Mail Street Number:	10840
Designated Facility Mail Street 1:	Not reported
Designated Facility Mail Street 2:	10840 ALTAMONT PASS RD
Designated Facility Mail City:	LIVERMORE
Designated Facility Mail Zip:	94551
Designated Facility Mail State:	CA
Designated Facility Location Street Number:	10840
Designated Facility Location Street 1:	10840 ALTAMONT PASS RD
Designated Facility Location Street 2:	Not reported
Designated Facility Location City:	LIVERMORE
Designated Facility Location Zip:	94551
Designated Facility Location State:	CA
Designated Facility Contact Company Name:	Not reported
Manifest Residue Indicator:	N
Rejection Indicator:	N

State Waste:

Manifest Tracking Number:	019297418JJK
Waste Line Number:	1
State Waste Code Owner:	CA
State Waste Code:	151
State Waste:	Asbestos-containing waste

Transporter:

Manifest Tracking Number:	019297418JJK
Transporter Line Number:	1
Transporter EPA ID:	CAL000360888
Transporter Name:	Saba J Inc Dba Reliance Construction
Manifest Tracking Number:	019297418JJK
Transporter Line Number:	2
Transporter EPA ID:	CAL000360888
Transporter Name:	Saba J Inc Dba Reliance Construction

Waste Line:

Manifest Tracking Number:	019297418JJK
Waste Line Number:	1
U.S. DOT Hazardous Indicator:	Y
U.S. DOT ID Number:	NA2212
U.S. DOT Description:	Na2212, Asbestos, 9, Pg Iii, Rq
Non-Hazardous Waste Description:	Not reported
Number of Containers:	5
Container Type Code:	BA
Container Type Description:	Burlap, cloth, paper, or plastic bags
Waste Quantity:	1
Quantity Unit of Measure Code:	Y
Quantity Unit of Measure Description:	Cubic Yards
Waste Quantity, in Tons:	0.84
Acute Waste Quantity, in Tons:	0
Non-Acute Waste Quantity, in Tons:	0.84
Waste Quantity, in Kilograms:	761.9052
Acute Waste Quantity, in Kilograms:	0

PATRICIA RUBINO (Continued) **1024775433**

Non-Acute Waste Quantity, in Kilorgrams:	761.9052
Management Method Code:	H132
Management Method Description:	LANDFILL (WITH PRIOR TREATMENT AND/OR STABILIZATION)
Waste Residue Indicator:	N
Quantity Discrepancy Indicator:	N
Waste Type Discrepancy Indicator:	N
Waste Density:	Not reported
Waste Density Unit of Measure Code:	Not reported
Waste Density Unit of Measure Description:	Not reported
Form Code:	Not reported
Form Code Description:	Not reported
Source Code:	Not reported
Source Code Description:	Not reported
Waste Minimization Code:	Not reported
Waste Minimization Code Description:	Not reported
Consent Number:	Not reported
EPA Waste Indicator:	N

G38 **JUNLING YEN** **RCRA NonGen / NLR** **1024776592**
ENE **10132 BILICH PLACE** **E MANIFEST** **CAC002996529**
< 1/8 **CUPERTINO, CA 95011**
0.112 mi.
592 ft. **Site 1 of 2 in cluster G**

Relative:
Lower

Actual:
204 ft.

RCRA Listings:

Date Form Received by Agency:	20190115
Handler Name:	Junling Yen
Handler Address:	10132 Bilich Place
Handler City,State,Zip:	CUPERTINO, CA 95014
EPA ID:	CAC002996529
Contact Name:	JUNLING YEN
Contact Address:	10132 BILICH PLACE
Contact City,State,Zip:	CUPERTINO, CA 95014
Contact Telephone:	408-252-9979
Contact Fax:	Not reported
Contact Email:	MELISA@ENV-REM.COM
Contact Title:	Not reported
EPA Region:	09
Land Type:	Not reported
Federal Waste Generator Description:	Not a generator, verified
Non-Notifier:	Not reported
Biennial Report Cycle:	Not reported
Accessibility:	Not reported
Active Site Indicator:	Handler Activities
State District Owner:	Not reported
State District:	Not reported
Mailing Address:	10132 BILICH PLACE
Mailing City,State,Zip:	CUPERTINO, CA 95014
Owner Name:	Junling Yen
Owner Type:	Other
Operator Name:	Junling Yen
Operator Type:	Other
Short-Term Generator Activity:	No
Importer Activity:	No
Mixed Waste Generator:	No
Transporter Activity:	No
Transfer Facility Activity:	No
Recycler Activity with Storage:	No

JUNLING YEN (Continued) **1024776592**

Small Quantity On-Site Burner Exemption:	No
Smelting Melting and Refining Furnace Exemption:	No
Underground Injection Control:	No
Off-Site Waste Receipt:	No
Universal Waste Indicator:	Yes
Universal Waste Destination Facility:	Yes
Federal Universal Waste:	No
Active Site State-Reg Handler:	---
Federal Facility Indicator:	Not reported
Hazardous Secondary Material Indicator:	N
Sub-Part K Indicator:	Not reported
2018 GPRA Permit Baseline:	Not on the Baseline
2018 GPRA Renewals Baseline:	Not on the Baseline
202 GPRA Corrective Action Baseline:	No
Subject to Corrective Action Universe:	No
Non-TSDFs Where RCRA CA has Been Imposed Universe:	No
Corrective Action Priority Ranking:	No NCAPS ranking
Environmental Control Indicator:	No
Institutional Control Indicator:	No
Human Exposure Controls Indicator:	N/A
Groundwater Controls Indicator:	N/A
Significant Non-Complier Universe:	No
Unaddressed Significant Non-Complier Universe:	No
Addressed Significant Non-Complier Universe:	No
Significant Non-Complier With a Compliance Schedule Universe:	No
Financial Assurance Required:	Not reported
Handler Date of Last Change:	20190222
Recognized Trader-Importer:	No
Recognized Trader-Exporter:	No
Importer of Spent Lead Acid Batteries:	No
Exporter of Spent Lead Acid Batteries:	No
Recycler Activity Without Storage:	No
Manifest Broker:	No
Sub-Part P Indicator:	No

Handler - Owner Operator:

Owner/Operator Indicator:	Operator
Owner/Operator Name: JUNLING YEN	
Legal Status:	Other
Date Became Current:	Not reported
Date Ended Current:	Not reported
Owner/Operator Address:	10132 BILICH PLACE
Owner/Operator City,State,Zip:	CUPERTINO, CA 95014
Owner/Operator Telephone:	408-252-9979
Owner/Operator Telephone Ext:	Not reported
Owner/Operator Fax:	Not reported
Owner/Operator Email:	Not reported

Owner/Operator Indicator:	Owner
Owner/Operator Name: JUNLING YEN	
Legal Status:	Other
Date Became Current:	Not reported
Date Ended Current:	Not reported
Owner/Operator Address:	10132 BILICH PLACE
Owner/Operator City,State,Zip:	CUPERTINO, CA 95014
Owner/Operator Telephone:	408-252-9979

JUNLING YEN (Continued) **1024776592**

Owner/Operator Telephone Ext: Not reported
Owner/Operator Fax: Not reported
Owner/Operator Email: Not reported

Historic Generators:
Receive Date: 20190115
Handler Name: JUNLING YEN
Federal Waste Generator Description: Not a generator, verified
State District Owner: Not reported
Large Quantity Handler of Universal Waste: No
Recognized Trader Importer: No
Recognized Trader Exporter: No
Spent Lead Acid Battery Importer: No
Spent Lead Acid Battery Exporter: No
Current Record: Yes
Non Storage Recycler Activity: Not reported
Electronic Manifest Broker: Not reported

List of NAICS Codes and Descriptions:
NAICS Code: 56299
NAICS Description: ALL OTHER WASTE MANAGEMENT SERVICES

Facility Has Received Notices of Violations:
Violations: No Violations Found

Evaluation Action Summary:
Evaluations: No Evaluations Found

E MANIFEST:
Manifest Tracking Number: 000209461DAT
Last Updated Date: 20190207
Shipped Date: 20190116
Received Date: 20190123
Manifest Status: Signed
Submission Type: DataImage5Copy
Origin Type: Service
Generator EPA ID: CAC002996529
Generator Name: Junling Yen
Generator Mail Street Number: Not reported
Generator Mail Street 1: 10132 BILICH PLACE
Generator Mail Street 2: Not reported
Generator Mail City: CUPERTINO
Generator Mail State: CA
Generator Mail Zip: 95011
Generator Location Street Number: Not reported
Generator Location Street 1: 10132 Bilich Place
Generator Location Street 2: Not reported
Generator Location City: Cupertino
Generator Location Zip: 95011
Generator Location State: CA
Generator Contact Company Name: Not reported
Designated Facility EPA ID: CAD981382732
Designated Facility Name: Not reported
Designated Facility Mail Street Number: 10840

JUNLING YEN (Continued) **1024776592**

Designated Facility Mail Street 1:	Not reported
Designated Facility Mail Street 2:	10840 ALTAMONT PASS RD
Designated Facility Mail City:	LIVERMORE
Designated Facility Mail Zip:	94551
Designated Facility Mail State:	CA
Designated Facility Location Street Number:	10840
Designated Facility Location Street 1:	10840 ALTAMONT PASS RD
Designated Facility Location Street 2:	Not reported
Designated Facility Location City:	LIVERMORE
Designated Facility Location Zip:	94551
Designated Facility Location State:	CA
Designated Facility Contact Company Name:	ALTAMONT LANDFILL & RESOURCE RECOVERY FACILITY
Manifest Residue Indicator:	N
Rejection Indicator:	N

State Waste:

Manifest Tracking Number:	000209461DAT
Waste Line Number:	1
State Waste Code Owner:	CA
State Waste Code:	151
State Waste:	Asbestos-containing waste

Transporter:

Manifest Tracking Number:	000209461DAT
Transporter Line Number:	1
Transporter EPA ID:	CAL000371038
Transporter Name:	Environmental Remedies Inc
Manifest Tracking Number:	000209461DAT
Transporter Line Number:	2
Transporter EPA ID:	CAR000272773
Transporter Name:	Uni Waste Llc

Waste Line:

Manifest Tracking Number:	000209461DAT
Waste Line Number:	1
U.S. DOT Hazardous Indicator:	Y
U.S. DOT ID Number:	NA2212
U.S. DOT Description:	Rq, Na2212, Asbestos, 9, Pgiii
Non-Hazardous Waste Description:	Not reported
Number of Containers:	10
Container Type Code:	BA
Container Type Description:	Burlap, cloth, paper, or plastic bags
Waste Quantity:	1
Quantity Unit of Measure Code:	Y
Quantity Unit of Measure Description:	Cubic Yards
Waste Quantity, in Tons:	0.84
Acute Waste Quantity, in Tons:	0
Non-Acute Waste Quantity, in Tons:	0.84
Waste Quantity, in Kilograms:	761.9052
Acute Waste Quantity, in Kilograms:	0
Non-Acute Waste Quantity, in Kilorgrams:	761.9052
Management Method Code:	H132
Management Method Description:	LANDFILL (WITH PRIOR TREATMENT AND/OR STABILIZATION)
Waste Residue Indicator:	N
Quantity Discrepancy Indicator:	N

JUNLING YEN (Continued) **1024776592**

Waste Type Discrepancy Indicator:	N
Waste Density:	Not reported
Waste Density Unit of Measure Code:	Not reported
Waste Density Unit of Measure Description:	Not reported
Form Code:	Not reported
Form Code Description:	Not reported
Source Code:	Not reported
Source Code Description:	Not reported
Waste Minimization Code:	Not reported
Waste Minimization Code Description:	Not reported
Consent Number:	Not reported
EPA Waste Indicator:	N

H39 **CUPERTINO FIRE STATION #1** **UST** **U004263304**
WSW **20215 STEVENS CREEK BL** **N/A**
< 1/8 **CUPERTINO, CA 95014**
0.123 mi.
647 ft. **Site 1 of 9 in cluster H**

Relative:
Higher

Actual:
218 ft.

UST:

Name:	CUPERTINO FIRE STATION #1
Address:	20215 STEVENS CREEK BL
City,State,Zip:	CUPERTINO, CA 95014
Facility ID:	Not reported
Permitting Agency:	Santa Clara County Environmental Health
CERSID:	Not reported
Latitude:	37.32304
Longitude:	-122.02668
Owner type:	Not reported
Facility type:	Not reported
Num of inuse ust:	Not reported
Num of closed ust:	Not reported
Num of oos ust:	Not reported
Epa region:	Not reported
Tribal lands:	Not reported
Tank owner name:	Not reported
Tank owner mailing address:	Not reported
Tank owner mailing city:	Not reported
Tank owner mailing zip:	Not reported
Tank owner mailing state:	Not reported
Tank operator name:	Not reported
Tank operator mailing address:	Not reported
Tank operator mailing city:	Not reported
Tank operator mailing zip:	Not reported
Tank operator mailing state:	Not reported
Tankidnumber:	Not reported
Tank status:	Not reported
Tank configuration:	Not reported
Tank closure date:	Not reported
Tank installation date:	Not reported
Tank num of compartments:	Not reported
Tank contents:	Not reported
Tank capacity gallons:	Not reported
Tank type:	Not reported
Tank pc construction:	Not reported
Tank pwpiping construction:	Not reported
Tank piping type:	Not reported
Tank piping construction:	Not reported

CUPERTINO FIRE STATION #1 (Continued) **U004263304**

Tank sacrificial anode:	Not reported
Tank cp impressed current:	Not reported
Tank cp shutoff:	Not reported
Tank alarms:	Not reported
Tank ball float:	Not reported
Tank spill bucket:	Not reported

Name:	CUPERTINO FIRE STATION #1
Address:	20215 STEVENS CREEK BL
City,State,Zip:	CUPERTINO, CA 95014
Facility ID:	FA0258263
Permitting Agency:	Santa Clara County Environmental Health
CERSID:	10348792
Latitude:	37.3230400
Longitude:	-122.026680
Owner type:	Local Agency/District
Facility type:	Motor Vehicle Fueling
Num of inuse ust:	Not reported
Num of closed ust:	1
Num of oos ust:	0
Epa region:	9
Tribal lands:	No
Tank owner name:	SANTA CLARA COUNTY FIRE DEPT.
Tank owner mailing address:	14700 WINCHESTER BL
Tank owner mailing city:	LOS GATOS
Tank owner mailing zip:	95032
Tank owner mailing state:	CA
Tank operator name:	SANTA CLARA COUNTY FIRE DEPT.
Tank operator mailing address:	14700 WINCHESTER BL
Tank operator mailing city:	LOS GATOS
Tank operator mailing zip:	95032-1818
Tank operator mailing state:	CA
Tankidnumber:	1
Tank status:	UST Removal
Tank configuration:	Stand Alone Tank
Tank closure date:	3/9/2023 12:00:00 AM
Tank installation date:	2/22/2001 12:00:00 AM
Tank num of compartments:	1
Tank contents:	Diesel
Tank capacity gallons:	1000
Tank type:	Double Wall
Tank pc construction:	Steel
Tank pwpiping construction:	Fiberglass
Tank piping type:	Conventional Suction
Tank piping construction:	Double Walled
Tank sacrificial anode:	No
Tank cp impressed current:	No
Tank cp shutoff:	Yes
Tank alarms:	No
Tank ball float:	No
Tank spill bucket:	Yes

H40 WSW < 1/8 0.123 mi. 647 ft. | **CUPERTINO FIRE STATION #1**
20215 STEVENS CREEK BL
CUPERTINO, CA 95014 | **UST FINDER** | **1028188755**
N/A

Site 2 of 9 in cluster H

Relative: Higher

Actual: 218 ft.

UST FINDER:

Object ID:	732986
Facility ID:	CA10348792
Name:	CUPERTINO FIRE STATION #1
Address:	20215 STEVENS CREEK BL
City,State,Zip:	CUPERTINO, CA 95014
Address Match Type:	PointAddress
Open USTs:	1
Closed USTs:	Not reported
TOS USTs:	Not reported
Population 1500ft:	2824
Private Wells 1500ft:	0
Within 100yr Floodplain:	No
Land Use:	Developed, Medium Intensity
Within SPA:	Not reported
SPA PWS Facility ID:	Not reported
SPA Water Type:	Not reported
SPA Facility Type:	Not reported
SPA HUC12:	Not reported
Within WHPA:	Not reported
WHPA PWS Facility ID:	Not reported
WHPA Water Type:	Not reported
WHPA Facility Type:	Not reported
WHPA HUC12:	Not reported
Facility Status:	Open UST(s)
Date of Last Inspection:	Not reported
EPA Region:	9
Tribe:	Not reported
Coordinate Source:	Geocode
X Coord:	-122.027162976
Y Coord:	37.32339498
Latitude:	37.3233949799665
Longitude:	-122.027162975644

UST FINDER:

Object ID:	2263793
Facility ID:	CA10348792
Tank ID:	CA10348792-001_A Stand-alone Tank_1
Tank Status:	Open
Installation Date:	2001/02/22 15:59:59+00
Removal Date:	Not reported
Tank Capacity:	1000
Substances:	Diesel
Tank Wall Type:	Double Wall

H41 WSW < 1/8 0.123 mi. 647 ft. | **CUPERTINO FIRE STATION MERCURY SPILL ER**
20215 STEVENS CREEK BOULEVARD
SANTA CLARA, CA 95014

Site 3 of 9 in cluster H

SEMS | **1009526360**
CAN000908415

Relative: Higher

Actual: 218 ft.

SEMS:

Site ID:	0908415
EPA ID:	CAN000908415
Name:	CUPERTINO FIRE STATION MERCURY SPILL ER
Address:	20215 STEVENS CREEK BOULEVARD
Address 2:	Not reported
City,State,Zip:	SANTA CLARA, CA 95014
Cong District:	Not reported
FIPS Code:	06085
Latitude:	37.323410
Longitude:	-122.027142
FF:	N
NPL:	Not on the NPL
Non NPL Status:	Removal Only Site (No Site Assessment Work Needed)

SEMS Detail:

Region:	09
Site ID:	0908415
EPA ID:	CAN000908415
Site Name:	CUPERTINO FIRE STATION MERCURY SPILL ER
NPL:	N
FF:	N
OU:	00
Action Code:	PJ
Action Name:	RP EM REM
SEQ:	1
Start Date:	2006-07-23 04:00:00
Finish Date:	2006-07-27 04:00:00
Qual:	C
Current Action Lead:	EPA Ovrsght

Region:	09
Site ID:	0908415
EPA ID:	CAN000908415
Site Name:	CUPERTINO FIRE STATION MERCURY SPILL ER
NPL:	N
FF:	N
OU:	00
Action Code:	AW
Action Name:	ASGN OSC
SEQ:	1
Start Date:	Not reported
Finish Date:	2006-07-23 04:00:00
Qual:	Not reported
Current Action Lead:	EPA Perf

H42 WSW < 1/8 0.123 mi. 647 ft. | **CUPERTINO FIRE STATION**
20215 STEVENS CREEK BLVD
CUPERTINO, CA 95014 | **LUST CERS** | **S103957920 N/A**

Site 4 of 9 in cluster H

Relative: Higher

Actual: 218 ft.

LUST:

Name:	CUPERTINO FIRE STATION
Address:	20215 STEVENS CREEK BLVD
City,State,Zip:	CUPERTINO, CA 95014
Lead Agency:	SANTA CLARA COUNTY LOP
Case Type:	LUST Cleanup Site
Geo Track:	http://geotracker.waterboards.ca.gov/profile_report.asp?global_id=T0608568663
Global Id:	T0608568663
Latitude:	37.323
Longitude:	-122.027736
Status:	Completed - Case Closed
Status Date:	05/16/2002
Case Worker:	DEH
RB Case Number:	Not reported
Local Agency:	SANTA CLARA COUNTY LOP
File Location:	All Files are on GeoTracker or in the Local Agency Database
Local Case Number:	Not reported
Potential Media Affect:	Soil
Potential Contaminants of Concern:	Diesel
EPA Region:	9
Coordinate Source:	Google Geocode
Cuf Case:	NO
Quantity Released Gallons:	Not reported
Begin Date:	11/16/2000
Leak Reported Date:	11/16/2000
How Discovered:	Not reported
How Discovered Description:	Not reported
Discharge Source:	Not reported
Discharge Cause:	Not reported
Stop Method:	Not reported
Stop Description:	Not reported
No Further Action Date:	05/16/2002
CA Water Watershed Name:	Santa Clara - Palo Alto (205.50)
Dwr Groundwater Subbasin Name:	Santa Clara Valley - Santa Clara (2-009.02)
Disadvantaged Community:	Not reported
CA Enviroscreen 3 Score:	26-30%
CA Enviroscreen 4 Score:	15-20%
Military DOD Site:	No
Facility Project Subtype:	Not reported
RWQCB Region:	SAN FRANCISCO BAY RWQCB (REGION 2)
Site History:	Not reported

LUST:

Global Id:	T0608568663
Contact Type:	Local Agency Caseworker - Primary Caseworker
Contact Name:	DEH CASEWORKER
Organization Name:	SANTA CLARA COUNTY LOP
Address:	1555 Berger Drive, Suite 300
City:	SAN JOSE
Email:	smp@deh.sccgov.org
Phone Number:	4089183400

Global Id:	T0608568663
Contact Type:	Regional Board Caseworker

CUPERTINO FIRE STATION (Continued) **S103957920**

Contact Name: Regional Water Board
Organization Name: SAN FRANCISCO BAY RWQCB (REGION 2)
Address: 1515 CLAY ST SUITE 1400
City: OAKLAND
Email: Not reported
Phone Number: Not reported

LUST:

Global Id: T0608568663
Action Type: Other
Date: 11/16/2000
Action: Leak Reported

Global Id: T0608568663
Action Type: ENFORCEMENT
Date: 05/16/2002
Action: Closure/No Further Action Letter

Global Id: T0608568663
Action Type: RESPONSE
Date: 01/17/2002
Action: Soil and Water Investigation Report

Global Id: T0608568663
Action Type: RESPONSE
Date: 11/13/2001
Action: Correspondence

Global Id: T0608568663
Action Type: RESPONSE
Date: 01/01/1974
Action: Other Report / Document

Global Id: T0608568663
Action Type: RESPONSE
Date: 11/02/2000
Action: Other Report / Document

Global Id: T0608568663
Action Type: RESPONSE
Date: 11/16/2000
Action: Unauthorized Release Form

Global Id: T0608568663
Action Type: ENFORCEMENT
Date: 09/07/2001
Action: Staff Letter - #21185

Global Id: T0608568663
Action Type: RESPONSE
Date: 10/22/2001
Action: Soil and Water Investigation Workplan

Global Id: T0608568663
Action Type: RESPONSE
Date: 01/17/2002
Action: Preliminary Site Assessment Report

CUPERTINO FIRE STATION (Continued) **S103957920**

Global Id: T0608568663
Action Type: ENFORCEMENT
Date: 10/19/2001
Action: Staff Letter - #21187

Global Id: T0608568663
Action Type: RESPONSE
Date: 01/29/2001
Action: Correspondence

Global Id: T0608568663
Action Type: RESPONSE
Date: 10/22/2001
Action: Other Workplan

LUST:
Global Id: T0608568663
Status: Open - Case Begin Date
Status Date: 11/16/2000

Global Id: T0608568663
Status: Open - Site Assessment
Status Date: 11/02/2001

Global Id: T0608568663
Status: Completed - Case Closed
Status Date: 05/16/2002

LUST SANTA CLARA:
Name: CUPERTINO FIRE STATION
Address: 20215 STEVENS CREEK BLVD
City,State,Zip: CUPERTINO, CA
Region: SANTA CLARA
SCVWD ID: 07S2W13J01F
Date Closed: 05/16/2002
EDR Link ID: 07S2W13J01F

CERS:
Name: CUPERTINO FIRE STATION
Address: 20215 STEVENS CREEK BLVD
City,State,Zip: CUPERTINO, CA 95014
Site ID: 854427
CERS ID: T0608568663
CERS Description: Leaking Underground Storage Tank Cleanup Site

Affiliation:
Affiliation Type Desc: Local Agency Caseworker
Entity Name: DEH CASEWORKER - SANTA CLARA COUNTY LOP
Entity Title: Not reported
Affiliation Address: 1555 Berger Drive, Suite 300
Affiliation City: SAN JOSE
Affiliation State: CA
Affiliation Country: Not reported
Affiliation Zip: Not reported
Affiliation Phone: 4089183400,

CUPERTINO FIRE STATION (Continued) **S103957920**

Affiliation Type Desc:	Regional Board Caseworker
Entity Name:	Regional Water Board - SAN FRANCISCO BAY RWQCB (REGION 2)
Entity Title:	Not reported
Affiliation Address:	1515 CLAY ST SUITE 1400
Affiliation City:	OAKLAND
Affiliation State:	CA
Affiliation Country:	Not reported
Affiliation Zip:	Not reported
Affiliation Phone:	,

H43 **SANTA CLARA COUNTY FIRE DEPARTMENT** **RCRA NonGen / NLR** **1025878208**
WSW **20215 STEVENS CREEK BLVD** **CAP000007907**
< 1/8 **CUPERTINO, CA 95014**
0.123 mi.
647 ft. **Site 5 of 9 in cluster H**

Relative:
Higher

Actual:
218 ft.

RCRA Listings:

Date Form Received by Agency:	20060726
Handler Name:	Santa Clara County Fire Department
Handler Address:	20215 Stevens Creek Blvd
Handler City,State,Zip:	CUPERTINO, CA 95014
EPA ID:	CAP000007907
Contact Name:	IAIN BAKER
Contact Address:	20215 STEVENS CREEK BLVD
Contact City,State,Zip:	CUPERTINO, CA 95014
Contact Telephone:	415-828-9324
Contact Fax:	Not reported
Contact Email:	Not reported
Contact Title:	Not reported
EPA Region:	09
Land Type:	Private
Federal Waste Generator Description:	Not reported
Non-Notifier:	Not reported
Biennial Report Cycle:	Not reported
Accessibility:	Not reported
Active Site Indicator:	Not reported
State District Owner:	Not reported
State District:	Not reported
Mailing Address:	20215 STEVENS CREEK BLVD
Mailing City,State,Zip:	CUPERTINO, CA 95014
Owner Name:	Not reported
Owner Type:	Not reported
Operator Name:	Not reported
Operator Type:	Not reported
Short-Term Generator Activity:	No
Importer Activity:	No
Mixed Waste Generator:	No
Transporter Activity:	No
Transfer Facility Activity:	No
Recycler Activity with Storage:	No
Small Quantity On-Site Burner Exemption:	No
Smelting Melting and Refining Furnace Exemption:	No
Underground Injection Control:	No
Off-Site Waste Receipt:	No
Universal Waste Indicator:	No
Universal Waste Destination Facility:	No
Federal Universal Waste:	No

SANTA CLARA COUNTY FIRE DEPARTMENT (Continued) **1025878208**

Active Site State-Reg Handler:	---
Federal Facility Indicator:	Not reported
Hazardous Secondary Material Indicator:	N
Sub-Part K Indicator:	Not reported
2018 GPRA Permit Baseline:	Not on the Baseline
2018 GPRA Renewals Baseline:	Not on the Baseline
202 GPRA Corrective Action Baseline:	No
Subject to Corrective Action Universe:	No
Non-TSDFs Where RCRA CA has Been Imposed Universe:	No
Corrective Action Priority Ranking:	No NCAPS ranking
Environmental Control Indicator:	No
Institutional Control Indicator:	No
Human Exposure Controls Indicator:	N/A
Groundwater Controls Indicator:	N/A
Significant Non-Complier Universe:	No
Unaddressed Significant Non-Complier Universe:	No
Addressed Significant Non-Complier Universe:	No
Significant Non-Complier With a Compliance Schedule Universe:	No
Financial Assurance Required:	Not reported
Handler Date of Last Change:	20061006
Recognized Trader-Importer:	No
Recognized Trader-Exporter:	No
Importer of Spent Lead Acid Batteries:	No
Exporter of Spent Lead Acid Batteries:	No
Recycler Activity Without Storage:	No
Manifest Broker:	No
Sub-Part P Indicator:	No

Historic Generators:

Receive Date:	20060726
Handler Name:	SANTA CLARA COUNTY FIRE DEPARTMENT
Federal Waste Generator Description:	Not reported
State District Owner:	Not reported
Large Quantity Handler of Universal Waste:	No
Recognized Trader Importer:	No
Recognized Trader Exporter:	No
Spent Lead Acid Battery Importer:	No
Spent Lead Acid Battery Exporter:	No
Current Record:	Yes
Non Storage Recycler Activity:	Not reported
Electronic Manifest Broker:	Not reported

List of NAICS Codes and Descriptions:

NAICS Codes:	No NAICS Codes Found

Facility Has Received Notices of Violations:

Violations:	No Violations Found

Evaluation Action Summary:

Evaluations:	No Evaluations Found

H44 WSW < 1/8 0.123 mi. 647 ft. | **CUPERTINO FIRE STATION**
20215 STEVENS CREEK BLVD
CUPERTINO, CA 95014 | **Cortese HWTS HAZNET** | **S112907492 N/A**

Site 6 of 9 in cluster H

Relative: Higher

Actual: 218 ft.

CORTESE:

Name:	CUPERTINO FIRE STATION
Address:	20215 STEVENS CREEK BLVD
City,State,Zip:	CUPERTINO, CA 95014
Region:	CORTESE
Envirostor Id:	Not reported
Global ID:	T0608568663
Site/Facility Type:	LUST CLEANUP SITE
Cleanup Status:	COMPLETED - CASE CLOSED
Status Date:	Not reported
Site Code:	Not reported
Latitude:	Not reported
Longitude:	Not reported
Owner:	Not reported
Enf Type:	Not reported
Swat R:	Not reported
Flag:	active
Order No:	Not reported
Waste Discharge System No:	Not reported
Effective Date:	Not reported
Region 2:	Not reported
WID Id:	Not reported
Solid Waste Id No:	Not reported
Waste Management Uit Name:	Not reported
File Name:	Active Open

HWTS:

Name:	CUPERTINO FIRE STATION
Address:	20215 STEVENS CREEK BLVD
Address 2:	Not reported
City,State,Zip:	CUPERTINO, CA 95014
EPA ID:	CAC002252833
Inactive Date:	09/11/2001
Create Date:	11/02/2000
Last Act Date:	Not reported
Mailing Name:	Not reported
Mailing Address:	20215 STEVENS CREEK BLVD
Mailing Address 2:	Not reported
Mailing City,State,Zip:	CUPERTINO, CA 950140000
Owner Name:	SANTA CLARA COUNTY FIRE DEPT
Owner Address:	14700 WINCHESTER BLVD
Owner Address 2:	Not reported
Owner City,State,Zip:	LOS GATOS, CA 950320000
Owner Phone:	Not reported
Owner Fax:	Not reported
Contact Name:	JOHN JUSTICE-FIRE MARSHALL
Contact Address:	20215 STEVENS CREEK BLVD
Contact Address 2:	Not reported
City,State,Zip:	CUPERTINO, CA 950140000
Contact Phone:	Not reported
Contact Fax:	Not reported
Facility Status:	Inactive
Facility Type:	TEMPORARY

CUPERTINO FIRE STATION (Continued) **S112907492**

Category:	STATE
Latitude:	37.322902
Longitude:	-122.029414

HAZNET:

Name:	CUPERTINO FIRE STATION
Address:	20215 STEVENS CREEK BLVD
Address 2:	Not reported
City,State,Zip:	CUPERTINO, CA 950140000
Contact:	JOHN JUSTICE-FIRE MARSHALL
Telephone:	4083784010
Mailing Name:	Not reported
Mailing Address:	20215 STEVENS CREEK BLVD
Year:	2001
Gepaid:	CAC002252833
TSD EPA ID:	CAD088838222
CA Waste Code:	221 - Waste oil and mixed oil
Disposal Method:	R01 - Recycler
Tons:	0.209
Year:	2000
Gepaid:	CAC002252833
TSD EPA ID:	CAD009466392
CA Waste Code:	512 - Other empty containers 30 gallons or more
Disposal Method:	D99 - Disposal, Other
Tons:	0.75
Year:	2000
Gepaid:	CAC002252833
TSD EPA ID:	CAD981382732
CA Waste Code:	151 - Asbestos containing waste
Disposal Method:	D80 - Disposal, Land Fill
Tons:	1.4327

Additional Information:

Year:	2001
Gen EPA ID:	CAC002252833
Shipment Date:	20010628
Creation Date:	8/29/2001 0:00:00
Receipt Date:	20010628
Manifest ID:	20441976
Trans EPA ID:	CAL000209350
Trans Name:	Not reported
Trans 2 EPA ID:	Not reported
Trans 2 Name:	Not reported
TSDF EPA ID:	CAD088838222
Trans Name:	Not reported
TSDF Alt EPA ID:	Not reported
TSDF Alt Name:	Not reported
Waste Code Description:	221 - Waste oil and mixed oil
RCRA Code:	Not reported
Meth Code:	R01 - Recycler
Quantity Tons:	0.209

CUPERTINO FIRE STATION (Continued) **S112907492**

Waste Quantity:	55
Quantity Unit:	G
Additional Code 1:	Not reported
Additional Code 2:	Not reported
Additional Code 3:	Not reported
Additional Code 4:	Not reported
Additional Code 5:	Not reported

Additional Information:

Year:	2000
Gen EPA ID:	CAC002252833
Shipment Date:	20001219
Creation Date:	3/6/2001 0:00:00
Receipt Date:	20001226
Manifest ID:	20463947
Trans EPA ID:	CAR000017657
Trans Name:	Not reported
Trans 2 EPA ID:	Not reported
Trans 2 Name:	Not reported
TSDF EPA ID:	CAD981382732
Trans Name:	Not reported
TSDF Alt EPA ID:	CAD981382732
TSDF Alt Name:	Not reported
Waste Code Description:	151 - Asbestos-containing waste
RCRA Code:	Not reported
Meth Code:	D80 - Disposal, Land Fill
Quantity Tons:	1.4327
Waste Quantity:	1.7
Quantity Unit:	Y
Additional Code 1:	Not reported
Additional Code 2:	Not reported
Additional Code 3:	Not reported
Additional Code 4:	Not reported
Additional Code 5:	Not reported
Shipment Date:	20001102
Creation Date:	12/13/2000 0:00:00
Receipt Date:	20001102
Manifest ID:	98383960
Trans EPA ID:	CAD982030173
Trans Name:	Not reported
Trans 2 EPA ID:	Not reported
Trans 2 Name:	Not reported
TSDF EPA ID:	CAD009466392
Trans Name:	Not reported
TSDF Alt EPA ID:	CAD009466392
TSDF Alt Name:	Not reported
Waste Code Description:	512 - Other empty containers 30 gallons or more
RCRA Code:	Not reported
Meth Code:	D99 - Disposal, Other
Quantity Tons:	0.75
Waste Quantity:	1500
Quantity Unit:	P
Additional Code 1:	Not reported
Additional Code 2:	Not reported
Additional Code 3:	Not reported

CUPERTINO FIRE STATION (Continued) **S112907492**

Additional Code 4: Not reported
Additional Code 5: Not reported

H45 WSW < 1/8 0.123 mi. 647 ft. **CUPERTINO FIRE STATION 20215 STEVENS CREEK BLVD CUPERTINO, CA 95014** **UST FINDER RELEASE** **1028943807 N/A**

Site 7 of 9 in cluster H

Relative: Higher

Actual: 218 ft.

UST FINDER RELEASE:

Object ID:	44724
Facility ID:	Not reported
Lust ID:	CAT0608568663
Name:	CUPERTINO FIRE STATION
Address:	20215 STEVENS CREEK BLVD
City,State,Zip:	CUPERTINO, CA 95014
Address Match Type:	StreetAddress
Reported Date:	Not reported
Status:	No Further Action
Substance:	Not reported
Population within 1500ft:	2853
Domestic Wells within 1500ft:	0
Land Use:	Developed, Medium Intensity
Within SPA:	No
SPA PWS Facility ID:	Not reported
SPA Water Type:	Not reported
SPA Facility Type:	Not reported
SPA HUC12:	Not reported
Within WHPA:	No
WHPA PWS Facility ID:	Not reported
WHPA Water Type:	Not reported
WHPA Facility Type:	Not reported
WHPA HUC12:	Not reported
Within 100yr Floodplain:	No
Tribe:	Not reported
EPA Region:	9
NFA Letter 1:	Not reported
NFA Letter 2:	Not reported
NFA Letter 3:	Not reported
NFA Letter 4:	Not reported
Closed With Residual Contaminate:	Not reported
Coordinate Source:	Geocode
X Coord:	-122.02678
Y Coord:	37.3230500000001
Latitude:	37.32305
Longitude:	-122.02678

H46 WSW < 1/8 0.123 mi. 647 ft. | **SANTA CLARA COUNTY CENTRAL FIRE PROTECTION DISTRIC**
20215 STEVENS CREEK BLVD
CUPERTINO, CA 95014

RCRA NonGen / NLR
E MANIFEST

1027679512
CAC003221144

Site 8 of 9 in cluster H

Relative: Higher

Actual: 218 ft.

RCRA Listings:

Date Form Received by Agency:	20230307
Handler Name:	Santa Clara County Central Fire Protection District
Handler Address:	20215 Stevens Creek Blvd
Handler City,State,Zip:	CUPERTINO, CA 95014
EPA ID:	CAC003221144
Contact Name:	DAVID SNOW
Contact Address:	14700 WINCHESTER BLVD
Contact City,State,Zip:	LOS GATOS, CA 95032
Contact Telephone:	408-348-1800
Contact Fax:	Not reported
Contact Email:	DAVID.SNOW@SCCFD.ORG
Contact Title:	Not reported
EPA Region:	09
Land Type:	Not reported
Federal Waste Generator Description:	Not a generator, verified
Non-Notifier:	Not reported
Biennial Report Cycle:	Not reported
Accessibility:	Not reported
Active Site Indicator:	Not reported
State District Owner:	Not reported
State District:	Not reported
Mailing Address:	14700 WINCHESTER BLVD
Mailing City,State,Zip:	LOS GATOS, CA 95032
Owner Name:	Fire Chief Suwanna Kerdkaew
Owner Type:	Other
Operator Name:	David Snow
Operator Type:	Other
Short-Term Generator Activity:	No
Importer Activity:	No
Mixed Waste Generator:	No
Transporter Activity:	No
Transfer Facility Activity:	No
Recycler Activity with Storage:	No
Small Quantity On-Site Burner Exemption:	No
Smelting Melting and Refining Furnace Exemption:	No
Underground Injection Control:	No
Off-Site Waste Receipt:	No
Universal Waste Indicator:	No
Universal Waste Destination Facility:	No
Federal Universal Waste:	No
Active Site State-Reg Handler:	---
Federal Facility Indicator:	Not reported
Hazardous Secondary Material Indicator:	N
Sub-Part K Indicator:	Not reported
2018 GPRA Permit Baseline:	Not on the Baseline
2018 GPRA Renewals Baseline:	Not on the Baseline
202 GPRA Corrective Action Baseline:	No
Subject to Corrective Action Universe:	No
Non-TSDFs Where RCRA CA has Been Imposed Universe:	No
Corrective Action Priority Ranking:	No NCAPS ranking
Environmental Control Indicator:	No
Institutional Control Indicator:	No

SANTA CLARA COUNTY CENTRAL FIRE PROTECTION DISTRICT (Continued) **1027679512**

Human Exposure Controls Indicator:	N/A
Groundwater Controls Indicator:	N/A
Significant Non-Complier Universe:	No
Unaddressed Significant Non-Complier Universe:	No
Addressed Significant Non-Complier Universe:	No
Significant Non-Complier With a Compliance Schedule Universe:	No
Financial Assurance Required:	Not reported
Handler Date of Last Change:	20230307
Recognized Trader-Importer:	No
Recognized Trader-Exporter:	No
Importer of Spent Lead Acid Batteries:	No
Exporter of Spent Lead Acid Batteries:	No
Recycler Activity Without Storage:	No
Manifest Broker:	No
Sub-Part P Indicator:	No

Handler - Owner Operator:

Owner/Operator Indicator:	Operator
Owner/Operator Name: DAVID SNOW	
Legal Status:	Other
Date Became Current:	Not reported
Date Ended Current:	Not reported
Owner/Operator Address:	14700 WINCHESTER BLVD
Owner/Operator City,State,Zip:	LOS GATOS, CA 95032
Owner/Operator Telephone:	408-348-1800
Owner/Operator Telephone Ext:	Not reported
Owner/Operator Fax:	Not reported
Owner/Operator Email:	Not reported

Owner/Operator Indicator:	Owner
Owner/Operator Name: FIRE CHIEF SUWANNA KERDKAEW	
Legal Status:	Other
Date Became Current:	Not reported
Date Ended Current:	Not reported
Owner/Operator Address:	14700 WINCHESTER BLVD
Owner/Operator City,State,Zip:	LOS GATOS, CA 95032
Owner/Operator Telephone:	408-348-1800
Owner/Operator Telephone Ext:	Not reported
Owner/Operator Fax:	Not reported
Owner/Operator Email:	Not reported

Historic Generators:

Receive Date:	20230307
Handler Name:	SANTA CLARA COUNTY CENTRAL FIRE PROTECTION DISTRICT
Federal Waste Generator Description:	Not a generator, verified
State District Owner:	Not reported
Large Quantity Handler of Universal Waste:	No
Recognized Trader Importer:	No
Recognized Trader Exporter:	No
Spent Lead Acid Battery Importer:	No
Spent Lead Acid Battery Exporter:	No
Current Record:	Yes
Non Storage Recycler Activity:	No
Electronic Manifest Broker:	No

SANTA CLARA COUNTY CENTRAL FIRE PROTECTION DISTRICT (Continued) **1027679512**

List of NAICS Codes and Descriptions:

NAICS Code:	922160
NAICS Description:	FIRE PROTECTION

Facility Has Received Notices of Violations:

Violations:	No Violations Found

Evaluation Action Summary:

Evaluations:	No Evaluations Found

E MANIFEST:

Manifest Tracking Number:	004397555JJK
Last Updated Date:	20230406
Shipped Date:	20230308
Received Date:	20230315
Manifest Status:	Signed
Submission Type:	DataImage5Copy
Origin Type:	Service
Generator EPA ID:	CAC003221144
Generator Name:	Cupertino Fire Station
Generator Mail Street Number:	Not reported
Generator Mail Street 1:	20215 STEVENS CREEK BLVD
Generator Mail Street 2:	Not reported
Generator Mail City:	CUPERTINO
Generator Mail State:	CA
Generator Mail Zip:	95032
Generator Location Street Number:	Not reported
Generator Location Street 1:	14700 WINCHESTER BLVD
Generator Location Street 2:	Not reported
Generator Location City:	LOS GATOS
Generator Location Zip:	95032
Generator Location State:	CA
Generator Contact Company Name:	Not reported
Designated Facility EPA ID:	CAD028409019
Designated Facility Name:	Not reported
Designated Facility Mail Street Number:	Not reported
Designated Facility Mail Street 1:	Not reported
Designated Facility Mail Street 2:	1630 W. 17TH STREET
Designated Facility Mail City:	LONG BEACH
Designated Facility Mail Zip:	90813
Designated Facility Mail State:	CA
Designated Facility Location Street Number:	Not reported
Designated Facility Location Street 1:	1630 W. 17TH STREET
Designated Facility Location Street 2:	Not reported
Designated Facility Location City:	LONG BEACH
Designated Facility Location Zip:	90813
Designated Facility Location State:	CA
Designated Facility Contact Company Name:	CROSBY & OVERTON
Manifest Residue Indicator:	N
Rejection Indicator:	N

State Waste:

Manifest Tracking Number:	004397555JJK
Waste Line Number:	1

SANTA CLARA COUNTY CENTRAL FIRE PROTECTION DISTRICT (Continued) **1027679512**

State Waste Code Owner:	CA
State Waste Code:	221
State Waste:	Waste oil and mixed oil

Transporter:

Manifest Tracking Number:	004397555JJK
Transporter Line Number:	1
Transporter EPA ID:	CAD983653627
Transporter Name:	Integrated Wastestream Management

Manifest Tracking Number:	004397555JJK
Transporter Line Number:	2
Transporter EPA ID:	CAD028409019
Transporter Name:	Crosby & Overton

Waste Line:

Manifest Tracking Number:	004397555JJK
Waste Line Number:	1
U.S. DOT Hazardous Indicator:	N
U.S. DOT ID Number:	Not reported
U.S. DOT Description:	Not reported
Non-Hazardous Waste Description:	NON RCRA HAZARDOUS WASTE LIQUID.
Number of Containers:	1
Container Type Code:	DM
Container Type Description:	Metal drums, barrels, kegs
Waste Quantity:	55
Quantity Unit of Measure Code:	G
Quantity Unit of Measure Description:	Gallons
Waste Quantity, in Tons:	0.2293578
Acute Waste Quantity, in Tons:	0
Non-Acute Waste Quantity, in Tons:	0.2293578
Waste Quantity, in Kilograms:	208.03441
Acute Waste Quantity, in Kilograms:	0
Non-Acute Waste Quantity, in Kilorgrams:	208.03441
Management Method Code:	H141
Management Method Description:	STORAGE, BULKING AND/OR TRANSFER OFF SITE
Waste Residue Indicator:	N
Quantity Discrepancy Indicator:	N
Waste Type Discrepancy Indicator:	N
Waste Density:	Not reported
Waste Density Unit of Measure Code:	Not reported
Waste Density Unit of Measure Description:	Not reported
Form Code:	Not reported
Form Code Description:	Not reported
Source Code:	Not reported
Source Code Description:	Not reported
Waste Minimization Code:	Not reported
Waste Minimization Code Description:	Not reported
Consent Number:	Not reported
EPA Waste Indicator:	N

H47 WSW < 1/8 0.123 mi. 647 ft. | **CUPERTINO FIRE STATION**
20215 STEVENS CREEK BLVD
CUPERTINO, CA 95014 | **LUST, HIST LUST, SWEEPS UST** | **S103958901, N/A**

Site 9 of 9 in cluster H

Relative: Higher

Actual: 218 ft.

LUST REG 2:

Region:	2
Facility Id:	Not reported
Facility Status:	Case Closed
Case Number:	07S2W13J01f
How Discovered:	Not reported
Leak Cause:	Not reported
Leak Source:	Not reported
Date Leak Confirmed:	Not reported
Oversight Program:	LUST
Prelim. Site Assesment Wokplan Submitted:	Not reported
Preliminary Site Assesment Began:	11/2/2001
Pollution Characterization Began:	Not reported
Pollution Remediation Plan Submitted:	Not reported
Date Remediation Action Underway:	Not reported
Date Post Remedial Action Monitoring Began:	Not reported

HIST LUST SC:

Name:	Cupertino Fire Station
Address:	20215 Stevens Creek Blvd
City:	Cupertino
Region:	SANTA CLARA
Region Code:	2
SCVWD ID:	07S2W13J01
Oversite Agency:	SCVWD
Date Listed:	2001-01-08 00:00:00
Closed Date:	2002-05-16 00:00:00

SWEEPS UST:

Name:	CFPD CUPERTINO STATION
Address:	20215 STEVENS CREEK BLVD
City:	CUPERTINO
Status:	Active
Comp Number:	297
Number:	4
Board Of Equalization:	44-034280
Referral Date:	04-22-92
Action Date:	05-25-94
Created Date:	05-25-94
Owner Tank Id:	Not reported
SWRCB Tank Id:	43-012-000297-000001
Tank Status:	A
Capacity:	1000
Active Date:	04-22-92
Tank Use:	M.V. FUEL
STG:	P
Content:	DIESEL
Number Of Tanks:	1

I48 **3M COMPANY** **RCRA NonGen / NLR** **1031038481**
East **19925 STEVENS CREEK BLVD** **CAC003264643**
1/8-1/4 **CUPERTINO, CA 95014**
0.131 mi.
692 ft. **Site 1 of 2 in cluster I**

Relative:
Lower

Actual:
203 ft.

RCRA Listings:

Date Form Received by Agency:	20231212
Handler Name:	3m Company
Handler Address:	19925 Stevens Creek Blvd
Handler City,State,Zip:	CUPERTINO, CA 95014
EPA ID:	CAC003264643
Contact Name:	ALEXANDER SAZENSKI
Contact Address:	3M CENTER, BLDG. 225-1N-22
Contact City,State,Zip:	MAPLEWOOD, MN 55144
Contact Telephone:	952-567-4186
Contact Fax:	Not reported
Contact Email:	ASAZENSKI2@MMM.COM
Contact Title:	Not reported
EPA Region:	09
Land Type:	Not reported
Federal Waste Generator Description:	Not a generator, verified
Non-Notifier:	Not reported
Biennial Report Cycle:	Not reported
Accessibility:	Not reported
Active Site Indicator:	Not reported
State District Owner:	Not reported
State District:	Not reported
Mailing Address:	3M CENTER, BLDG. 225-1N-22
Mailing City,State,Zip:	MAPLEWOOD, MN 55144
Owner Name:	3m Company
Owner Type:	Other
Operator Name:	Alexander Sazenski
Operator Type:	Other
Short-Term Generator Activity:	No
Importer Activity:	No
Mixed Waste Generator:	No
Transporter Activity:	No
Transfer Facility Activity:	No
Recycler Activity with Storage:	No
Small Quantity On-Site Burner Exemption:	No
Smelting Melting and Refining Furnace Exemption:	No
Underground Injection Control:	No
Off-Site Waste Receipt:	No
Universal Waste Indicator:	No
Universal Waste Destination Facility:	No
Federal Universal Waste:	No
Active Site State-Reg Handler:	---
Federal Facility Indicator:	Not reported
Hazardous Secondary Material Indicator:	N
Sub-Part K Indicator:	Not reported
2018 GPRA Permit Baseline:	Not on the Baseline
2018 GPRA Renewals Baseline:	Not on the Baseline
202 GPRA Corrective Action Baseline:	No
Subject to Corrective Action Universe:	No
Non-TSDFs Where RCRA CA has Been Imposed Universe:	No
Corrective Action Priority Ranking:	No NCAPS ranking
Environmental Control Indicator:	No
Institutional Control Indicator:	No

3M COMPANY (Continued) **1031038481**

Human Exposure Controls Indicator:	N/A
Groundwater Controls Indicator:	N/A
Significant Non-Complier Universe:	No
Unaddressed Significant Non-Complier Universe:	No
Addressed Significant Non-Complier Universe:	No
Significant Non-Complier With a Compliance Schedule Universe:	No
Financial Assurance Required:	Not reported
Handler Date of Last Change:	20231213
Recognized Trader-Importer:	No
Recognized Trader-Exporter:	No
Importer of Spent Lead Acid Batteries:	No
Exporter of Spent Lead Acid Batteries:	No
Recycler Activity Without Storage:	No
Manifest Broker:	No
Sub-Part P Indicator:	No

Handler - Owner Operator:

Owner/Operator Indicator:	Owner
Owner/Operator Name: 3M COMPANY	
Legal Status:	Other
Date Became Current:	Not reported
Date Ended Current:	Not reported
Owner/Operator Address:	3M CENTER, BLDG. 225-1N-22
Owner/Operator City,State,Zip:	MAPLEWOOD, MN 55144
Owner/Operator Telephone:	800-228-3957
Owner/Operator Telephone Ext:	Not reported
Owner/Operator Fax:	Not reported
Owner/Operator Email:	Not reported

Owner/Operator Indicator:	Operator
Owner/Operator Name: ALEXANDER SAZENSKI	
Legal Status:	Other
Date Became Current:	Not reported
Date Ended Current:	Not reported
Owner/Operator Address:	3M CENTER, BLDG. 225-1N-22
Owner/Operator City,State,Zip:	MAPLEWOOD, MN 55144
Owner/Operator Telephone:	952-567-4186
Owner/Operator Telephone Ext:	Not reported
Owner/Operator Fax:	Not reported
Owner/Operator Email:	Not reported

Historic Generators:

Receive Date:	20231212
Handler Name: 3M COMPANY	
Federal Waste Generator Description:	Not a generator, verified
State District Owner:	Not reported
Large Quantity Handler of Universal Waste:	No
Recognized Trader Importer:	No
Recognized Trader Exporter:	No
Spent Lead Acid Battery Importer:	No
Spent Lead Acid Battery Exporter:	No
Current Record:	Yes
Non Storage Recycler Activity:	No
Electronic Manifest Broker:	No

3M COMPANY (Continued) **1031038481**

List of NAICS Codes and Descriptions:
NAICS Code: 325110
NAICS Description: PETROCHEMICAL MANUFACTURING

Facility Has Received Notices of Violations:
Violations: No Violations Found

Evaluation Action Summary:
Evaluations: No Evaluations Found

I49 ESE 1/8-1/4 0.134 mi. 708 ft. **AHERN RENTALS** **RCRA NonGen / NLR** **1026802951**
19900 STEVENS CREEK BLVD **E MANIFEST** **CAC003114989**
CUPERTINO, CA 95014

Site 2 of 2 in cluster I

Relative: Lower
Actual: 204 ft.

RCRA Listings:

Date Form Received by Agency:	20210414
Handler Name:	Ahern Equipment Rentals
Handler Address:	19900 Stevens Creek Blvd
Handler City,State,Zip:	CUPERTINO, CA 95014
EPA ID:	CAC003114989
Contact Name:	MICHAEL CONLEY
Contact Address:	111 PULMAN WAY
Contact City,State,Zip:	SAN JOSE, CA 95111
Contact Telephone:	408-838-3987
Contact Fax:	Not reported
Contact Email:	MCONLEY@AHERN.COM
Contact Title:	Not reported
EPA Region:	09
Land Type:	Not reported
Federal Waste Generator Description:	Not a generator, verified
Non-Notifier:	Not reported
Biennial Report Cycle:	Not reported
Accessibility:	Not reported
Active Site Indicator:	Not reported
State District Owner:	Not reported
State District:	Not reported
Mailing Address:	111 PULMAN WAY
Mailing City,State,Zip:	SAN JOSE, CA 95111
Owner Name:	Ahern Equipment Rentals
Owner Type:	Other
Operator Name:	Michael Conley
Operator Type:	Other
Short-Term Generator Activity:	No
Importer Activity:	No
Mixed Waste Generator:	No
Transporter Activity:	No
Transfer Facility Activity:	No
Recycler Activity with Storage:	No
Small Quantity On-Site Burner Exemption:	No
Smelting Melting and Refining Furnace Exemption:	No
Underground Injection Control:	No
Off-Site Waste Receipt:	No
Universal Waste Indicator:	No

AHERN RENTALS (Continued) **1026802951**

Universal Waste Destination Facility:	No
Federal Universal Waste:	No
Active Site State-Reg Handler:	---
Federal Facility Indicator:	Not reported
Hazardous Secondary Material Indicator:	N
Sub-Part K Indicator:	Not reported
2018 GPRA Permit Baseline:	Not on the Baseline
2018 GPRA Renewals Baseline:	Not on the Baseline
202 GPRA Corrective Action Baseline:	No
Subject to Corrective Action Universe:	No
Non-TSDFs Where RCRA CA has Been Imposed Universe:	No
Corrective Action Priority Ranking:	No NCAPS ranking
Environmental Control Indicator:	No
Institutional Control Indicator:	No
Human Exposure Controls Indicator:	N/A
Groundwater Controls Indicator:	N/A
Significant Non-Complier Universe:	No
Unaddressed Significant Non-Complier Universe:	No
Addressed Significant Non-Complier Universe:	No
Significant Non-Complier With a Compliance Schedule Universe:	No
Financial Assurance Required:	Not reported
Handler Date of Last Change:	20210415
Recognized Trader-Importer:	No
Recognized Trader-Exporter:	No
Importer of Spent Lead Acid Batteries:	No
Exporter of Spent Lead Acid Batteries:	No
Recycler Activity Without Storage:	No
Manifest Broker:	No
Sub-Part P Indicator:	No

Handler - Owner Operator:

Owner/Operator Indicator:	Owner
Owner/Operator Name: AHERN EQUIPMENT RENTALS	
Legal Status:	Other
Date Became Current:	Not reported
Date Ended Current:	Not reported
Owner/Operator Address:	111 PULMAN WAY
Owner/Operator City,State,Zip:	SAN JOSE, CA 95111
Owner/Operator Telephone:	408-838-3987
Owner/Operator Telephone Ext:	Not reported
Owner/Operator Fax:	Not reported
Owner/Operator Email:	Not reported

Owner/Operator Indicator:	Operator
Owner/Operator Name: MICHAEL CONLEY	
Legal Status:	Other
Date Became Current:	Not reported
Date Ended Current:	Not reported
Owner/Operator Address:	111 PULMAN WAY
Owner/Operator City,State,Zip:	SAN JOSE, CA 95111
Owner/Operator Telephone:	408-838-3987
Owner/Operator Telephone Ext:	Not reported
Owner/Operator Fax:	Not reported
Owner/Operator Email:	Not reported

AHERN RENTALS (Continued) **1026802951**

Historic Generators:

Receive Date:	20210414
Handler Name:	AHERN EQUIPMENT RENTALS
Federal Waste Generator Description:	Not a generator, verified
State District Owner:	Not reported
Large Quantity Handler of Universal Waste:	No
Recognized Trader Importer:	No
Recognized Trader Exporter:	No
Spent Lead Acid Battery Importer:	No
Spent Lead Acid Battery Exporter:	No
Current Record:	Yes
Non Storage Recycler Activity:	No
Electronic Manifest Broker:	No

List of NAICS Codes and Descriptions:

NAICS Code:	54162
NAICS Description:	ENVIRONMENTAL CONSULTING SERVICES

Facility Has Received Notices of Violations:

Violations:	No Violations Found

Evaluation Action Summary:

Evaluations:	No Evaluations Found

E MANIFEST:

Manifest Tracking Number:	022071267JJK
Last Updated Date:	20210521
Shipped Date:	20210414
Received Date:	20210428
Manifest Status:	Signed
Submission Type:	DataImage5Copy
Origin Type:	Service
Generator EPA ID:	CAC003114989
Generator Name:	Ahern Rentals
Generator Mail Street Number:	Not reported
Generator Mail Street 1:	19900 STEVENS CREEK BLVD
Generator Mail Street 2:	Not reported
Generator Mail City:	CUPERTINO
Generator Mail State:	CA
Generator Mail Zip:	95014
Generator Location Street Number:	Not reported
Generator Location Street 1:	111 Pulman Way
Generator Location Street 2:	Not reported
Generator Location City:	San Jose
Generator Location Zip:	95111
Generator Location State:	CA
Generator Contact Company Name:	Not reported
Designated Facility EPA ID:	CAD982444481
Designated Facility Name:	Hazmat Tsdf Inc, Former Filter Recycling Services Inc
Designated Facility Mail Street Number:	180
Designated Facility Mail Street 1:	Not reported
Designated Facility Mail Street 2:	WEST MONTE AVENUE
Designated Facility Mail City:	RIALTO
Designated Facility Mail Zip:	92316

AHERN RENTALS (Continued) **1026802951**

Designated Facility Mail State:	CA
Designated Facility Location Street Number:	180
Designated Facility Location Street 1:	WEST MONTE AVENUE
Designated Facility Location Street 2:	Not reported
Designated Facility Location City:	RIALTO
Designated Facility Location Zip:	92316
Designated Facility Location State:	CA
Designated Facility Contact Company Name:	Not reported
Manifest Residue Indicator:	N
Rejection Indicator:	N

State Waste:

Manifest Tracking Number:	022071267JJK
Waste Line Number:	1
State Waste Code Owner:	CA
State Waste Code:	223
State Waste:	Unspecified oil-containing waste

Transporter:

Manifest Tracking Number:	022071267JJK
Transporter Line Number:	1
Transporter EPA ID:	CAR000217513
Transporter Name:	Environmental Logistics Inc

Waste Line:

Manifest Tracking Number:	022071267JJK
Waste Line Number:	1
U.S. DOT Hazardous Indicator:	N
U.S. DOT ID Number:	Not reported
U.S. DOT Description:	Not reported
Non-Hazardous Waste Description:	Non-RCRA Hazardous Waste Liquid (Oily Water)
Number of Containers:	3
Container Type Code:	DM
Container Type Description:	Metal drums, barrels, kegs
Waste Quantity:	165
Quantity Unit of Measure Code:	G
Quantity Unit of Measure Description:	Gallons
Waste Quantity, in Tons:	0.6880734
Acute Waste Quantity, in Tons:	0
Non-Acute Waste Quantity, in Tons:	0.6880734
Waste Quantity, in Kilograms:	624.1032
Acute Waste Quantity, in Kilograms:	0
Non-Acute Waste Quantity, in Kilorgrams:	624.1032
Management Method Code:	H141
Management Method Description:	STORAGE, BULKING AND/OR TRANSFER OFF SITE
Waste Residue Indicator:	N
Quantity Discrepancy Indicator:	N
Waste Type Discrepancy Indicator:	N
Waste Density:	Not reported
Waste Density Unit of Measure Code:	Not reported
Waste Density Unit of Measure Description:	Not reported
Form Code:	Not reported
Form Code Description:	Not reported
Source Code:	Not reported
Source Code Description:	Not reported
Waste Minimization Code:	Not reported

AHERN RENTALS (Continued) **1026802951**

Waste Minimization Code Description: Not reported
Consent Number: Not reported
EPA Waste Indicator: N

J50 **THE O'NEILL LIVING TRUST** **RCRA NonGen / NLR** **1028886303**
NW **20257 VISTA COURT** **CAC003247063**
1/8-1/4 **CUPERTINO, CA 95014**
0.141 mi.
746 ft. **Site 1 of 4 in cluster J**

Relative:
Higher

Actual:
216 ft.

RCRA Listings:

Date Form Received by Agency:	20230815
Handler Name:	The O'Neill Living Trust
Handler Address:	20257 Vista Court
Handler City,State,Zip:	CUPERTINO, CA 95014
EPA ID:	CAC003247063
Contact Name:	BRIDGET DIMAMBRO TRUSTEE
Contact Address:	1354 STOCKBRIDGE DRIVE
Contact City,State,Zip:	SAN JOSE, CA 95130
Contact Telephone:	408-431-2572
Contact Fax:	Not reported
Contact Email:	BRIDGET.DIMAMBRO@ICLOUD.COM
Contact Title:	Not reported
EPA Region:	09
Land Type:	Not reported
Federal Waste Generator Description:	Not a generator, verified
Non-Notifier:	Not reported
Biennial Report Cycle:	Not reported
Accessibility:	Not reported
Active Site Indicator:	Not reported
State District Owner:	Not reported
State District:	Not reported
Mailing Address:	1354 STOCKBRIDGE DRIVE
Mailing City,State,Zip:	SAN JOSE, CA 95130
Owner Name:	The O'Neill Living Trust
Owner Type:	Other
Operator Name:	Bridget Dimambro Trustee
Operator Type:	Other
Short-Term Generator Activity:	No
Importer Activity:	No
Mixed Waste Generator:	No
Transporter Activity:	No
Transfer Facility Activity:	No
Recycler Activity with Storage:	No
Small Quantity On-Site Burner Exemption:	No
Smelting Melting and Refining Furnace Exemption:	No
Underground Injection Control:	No
Off-Site Waste Receipt:	No
Universal Waste Indicator:	No
Universal Waste Destination Facility:	No
Federal Universal Waste:	No
Active Site State-Reg Handler:	---
Federal Facility Indicator:	Not reported
Hazardous Secondary Material Indicator:	N
Sub-Part K Indicator:	Not reported
2018 GPRA Permit Baseline:	Not on the Baseline
2018 GPRA Renewals Baseline:	Not on the Baseline
202 GPRA Corrective Action Baseline:	No

THE O'NEILL LIVING TRUST (Continued) **1028886303**

Subject to Corrective Action Universe:	No
Non-TSDFs Where RCRA CA has Been Imposed Universe:	No
Corrective Action Priority Ranking:	No NCAPS ranking
Environmental Control Indicator:	No
Institutional Control Indicator:	No
Human Exposure Controls Indicator:	N/A
Groundwater Controls Indicator:	N/A
Significant Non-Complier Universe:	No
Unaddressed Significant Non-Complier Universe:	No
Addressed Significant Non-Complier Universe:	No
Significant Non-Complier With a Compliance Schedule Universe:	No
Financial Assurance Required:	Not reported
Handler Date of Last Change:	20230815
Recognized Trader-Importer:	No
Recognized Trader-Exporter:	No
Importer of Spent Lead Acid Batteries:	No
Exporter of Spent Lead Acid Batteries:	No
Recycler Activity Without Storage:	No
Manifest Broker:	No
Sub-Part P Indicator:	No

Handler - Owner Operator:

Owner/Operator Indicator:	Operator
Owner/Operator Name: BRIDGET DIMAMBRO TRUSTEE	
Legal Status:	Other
Date Became Current:	Not reported
Date Ended Current:	Not reported
Owner/Operator Address:	1354 STOCKBRIDGE DRIVE
Owner/Operator City,State,Zip:	SAN JOSE, CA 95130
Owner/Operator Telephone:	408-431-2572
Owner/Operator Telephone Ext:	Not reported
Owner/Operator Fax:	Not reported
Owner/Operator Email:	Not reported

Owner/Operator Indicator:	Owner
Owner/Operator Name: THE O'NEILL LIVING TRUST	
Legal Status:	Other
Date Became Current:	Not reported
Date Ended Current:	Not reported
Owner/Operator Address:	1354 STOCKBRIDGE DRIVE
Owner/Operator City,State,Zip:	SAN JOSE, CA 95130
Owner/Operator Telephone:	408-431-2572
Owner/Operator Telephone Ext:	Not reported
Owner/Operator Fax:	Not reported
Owner/Operator Email:	Not reported

Historic Generators:

Receive Date:	20230815
Handler Name: THE O'NEILL LIVING TRUST	
Federal Waste Generator Description:	Not a generator, verified
State District Owner:	Not reported
Large Quantity Handler of Universal Waste:	No
Recognized Trader Importer:	No
Recognized Trader Exporter:	No
Spent Lead Acid Battery Importer:	No

THE O'NEILL LIVING TRUST (Continued) **1028886303**

Spent Lead Acid Battery Exporter: No
Current Record: Yes
Non Storage Recycler Activity: No
Electronic Manifest Broker: No

List of NAICS Codes and Descriptions:
NAICS Code: 56299
NAICS Description: ALL OTHER WASTE MANAGEMENT SERVICES

Facility Has Received Notices of Violations:
Violations: No Violations Found

Evaluation Action Summary:
Evaluations: No Evaluations Found

J51 **BRIDGET DIMAM BRO** **RCRA NonGen / NLR** **1026475284**
NW **20255 VISTA DRIVE** **E MANIFEST** **CAC003081025**
1/8-1/4 **CUPERTINO, CA 95014**
0.141 mi.
746 ft. **Site 2 of 4 in cluster J**

Relative:
Higher

Actual:
216 ft.

RCRA Listings:

Date Form Received by Agency:	20200826
Handler Name:	Bridget Dimambro
Handler Address:	20255 Vista Drive
Handler City,State,Zip:	CUPERTINO, CA 95014
EPA ID:	CAC003081025
Contact Name:	BRIDGET DIMAMBRO
Contact Address:	1354 STOCKBRIDGE DRIVE
Contact City,State,Zip:	SAN JOSE, CA 95130
Contact Telephone:	408-431-2572
Contact Fax:	Not reported
Contact Email:	BRIDGET.DEMAMBRO@ICLOUD.COM
Contact Title:	Not reported
EPA Region:	09
Land Type:	Not reported
Federal Waste Generator Description:	Not a generator, verified
Non-Notifier:	Not reported
Biennial Report Cycle:	Not reported
Accessibility:	Not reported
Active Site Indicator:	Not reported
State District Owner:	Not reported
State District:	Not reported
Mailing Address:	1354 STOCKBRIDGE DRIVE
Mailing City,State,Zip:	SAN JOSE, CA 95130
Owner Name:	Bridget Dimambro
Owner Type:	Other
Operator Name:	Bridget Dimambro
Operator Type:	Other
Short-Term Generator Activity:	No
Importer Activity:	No
Mixed Waste Generator:	No
Transporter Activity:	No
Transfer Facility Activity:	No
Recycler Activity with Storage:	No

BRIDGET DIMAM BRO (Continued) **1026475284**

Small Quantity On-Site Burner Exemption:	No
Smelting Melting and Refining Furnace Exemption:	No
Underground Injection Control:	No
Off-Site Waste Receipt:	No
Universal Waste Indicator:	No
Universal Waste Destination Facility:	No
Federal Universal Waste:	No
Active Site State-Reg Handler:	---
Federal Facility Indicator:	Not reported
Hazardous Secondary Material Indicator:	N
Sub-Part K Indicator:	Not reported
2018 GPRA Permit Baseline:	Not on the Baseline
2018 GPRA Renewals Baseline:	Not on the Baseline
202 GPRA Corrective Action Baseline:	No
Subject to Corrective Action Universe:	No
Non-TSDFs Where RCRA CA has Been Imposed Universe:	No
Corrective Action Priority Ranking:	No NCAPS ranking
Environmental Control Indicator:	No
Institutional Control Indicator:	No
Human Exposure Controls Indicator:	N/A
Groundwater Controls Indicator:	N/A
Significant Non-Complier Universe:	No
Unaddressed Significant Non-Complier Universe:	No
Addressed Significant Non-Complier Universe:	No
Significant Non-Complier With a Compliance Schedule Universe:	No
Financial Assurance Required:	Not reported
Handler Date of Last Change:	20200904
Recognized Trader-Importer:	No
Recognized Trader-Exporter:	No
Importer of Spent Lead Acid Batteries:	No
Exporter of Spent Lead Acid Batteries:	No
Recycler Activity Without Storage:	No
Manifest Broker:	No
Sub-Part P Indicator:	No

Handler - Owner Operator:

Owner/Operator Indicator:	Owner
Owner/Operator Name: BRIDGET DIMAMBRO	
Legal Status:	Other
Date Became Current:	Not reported
Date Ended Current:	Not reported
Owner/Operator Address:	1354 STOCKBRIDGE DRIVE
Owner/Operator City,State,Zip:	SAN JOSE, CA 95130
Owner/Operator Telephone:	408-431-2572
Owner/Operator Telephone Ext:	Not reported
Owner/Operator Fax:	Not reported
Owner/Operator Email:	Not reported

Owner/Operator Indicator:	Operator
Owner/Operator Name: BRIDGET DIMAMBRO	
Legal Status:	Other
Date Became Current:	Not reported
Date Ended Current:	Not reported
Owner/Operator Address:	1354 STOCKBRIDGE DRIVE
Owner/Operator City,State,Zip:	SAN JOSE, CA 95130
Owner/Operator Telephone:	408-431-2572

BRIDGET DIMAM BRO (Continued) **1026475284**

Owner/Operator Telephone Ext: Not reported
Owner/Operator Fax: Not reported
Owner/Operator Email: Not reported

Historic Generators:
Receive Date: 20200826
Handler Name: BRIDGET DIMAMBRO
Federal Waste Generator Description: Not a generator, verified
State District Owner: Not reported
Large Quantity Handler of Universal Waste: No
Recognized Trader Importer: No
Recognized Trader Exporter: No
Spent Lead Acid Battery Importer: No
Spent Lead Acid Battery Exporter: No
Current Record: Yes
Non Storage Recycler Activity: Not reported
Electronic Manifest Broker: Not reported

List of NAICS Codes and Descriptions:
NAICS Code: 56299
NAICS Description: ALL OTHER WASTE MANAGEMENT SERVICES

Facility Has Received Notices of Violations:
Violations: No Violations Found

Evaluation Action Summary:
Evaluations: No Evaluations Found

E MANIFEST:
Manifest Tracking Number: 021762628JJK
Last Updated Date: 20200928
Shipped Date: 20200903
Received Date: 20200908
Manifest Status: Signed
Submission Type: DataImage5Copy
Origin Type: Service
Generator EPA ID: CAC003081025
Generator Name: Bridget Dimam Bro
Generator Mail Street Number: Not reported
Generator Mail Street 1: 20255 VISTA DRIVE
Generator Mail Street 2: Not reported
Generator Mail City: CUPERTINO
Generator Mail State: CA
Generator Mail Zip: 95014
Generator Location Street Number: Not reported
Generator Location Street 1: 1354 STOCKBRIDGE DR
Generator Location Street 2: Not reported
Generator Location City: SAN JOSE
Generator Location Zip: 95130
Generator Location State: CA
Generator Contact Company Name: Not reported
Designated Facility EPA ID: CAD981382732
Designated Facility Name: Altamont Landfill & Resource Recovery Facility
Designated Facility Mail Street Number: 10840

BRIDGET DIMAM BRO (Continued) **1026475284**

Designated Facility Mail Street 1:	Not reported
Designated Facility Mail Street 2:	ALTAMONT PASS RD
Designated Facility Mail City:	LIVERMORE
Designated Facility Mail Zip:	94551
Designated Facility Mail State:	CA
Designated Facility Location Street Number:	10840
Designated Facility Location Street 1:	ALTAMONT PASS RD
Designated Facility Location Street 2:	Not reported
Designated Facility Location City:	LIVERMORE
Designated Facility Location Zip:	94551
Designated Facility Location State:	CA
Designated Facility Contact Company Name:	Not reported
Manifest Residue Indicator:	N
Rejection Indicator:	N

State Waste:

Manifest Tracking Number:	021762628JJK
Waste Line Number:	1
State Waste Code Owner:	CA
State Waste Code:	151
State Waste:	Asbestos-containing waste

Transporter:

Manifest Tracking Number:	021762628JJK
Transporter Line Number:	1
Transporter EPA ID:	CAR000049957
Transporter Name:	Z Con Specialty Services Inc
Manifest Tracking Number:	021762628JJK
Transporter Line Number:	2
Transporter EPA ID:	CAR000272773
Transporter Name:	Uni Waste Llc

Waste Line:

Manifest Tracking Number:	021762628JJK
Waste Line Number:	1
U.S. DOT Hazardous Indicator:	Y
U.S. DOT ID Number:	NA2212
U.S. DOT Description:	Rq Na2212, Asbestos, 9, Pg Iii
Non-Hazardous Waste Description:	Not reported
Number of Containers:	16
Container Type Code:	BA
Container Type Description:	Burlap, cloth, paper, or plastic bags
Waste Quantity:	1
Quantity Unit of Measure Code:	Y
Quantity Unit of Measure Description:	Cubic Yards
Waste Quantity, in Tons:	0.84
Acute Waste Quantity, in Tons:	0
Non-Acute Waste Quantity, in Tons:	0.84
Waste Quantity, in Kilograms:	761.9052
Acute Waste Quantity, in Kilograms:	0
Non-Acute Waste Quantity, in Kilorgrams:	761.9052
Management Method Code:	H132
Management Method Description:	LANDFILL (WITH PRIOR TREATMENT AND/OR STABILIZATION)
Waste Residue Indicator:	N
Quantity Discrepancy Indicator:	N

BRIDGET DIMAM BRO (Continued) **1026475284**

Waste Type Discrepancy Indicator:	N
Waste Density:	Not reported
Waste Density Unit of Measure Code:	Not reported
Waste Density Unit of Measure Description:	Not reported
Form Code:	Not reported
Form Code Description:	Not reported
Source Code:	Not reported
Source Code Description:	Not reported
Waste Minimization Code:	Not reported
Waste Minimization Code Description:	Not reported
Consent Number:	Not reported
EPA Waste Indicator:	N

J52 WNW 1/8-1/4 0.142 mi. 751 ft. **JONATHAN HSU** **RCRA NonGen / NLR** **1026052454**
20264 VISTA CT **CAC003059350**
CUPERTINO, CA 95014

Site 3 of 4 in cluster J

Relative: Higher

Actual: 217 ft.

RCRA Listings:

Date Form Received by Agency:	20200310
Handler Name:	Jonathan Hsu
Handler Address:	20264 Vista Ct
Handler City,State,Zip:	CUPERTINO, CA 95014-2222
EPA ID:	CAC003059350
Contact Name:	JONATHAN HSU
Contact Address:	20264 VISTA CT
Contact City,State,Zip:	CUPERTINO, CA 95014-2222
Contact Telephone:	408-839-8827
Contact Fax:	Not reported
Contact Email:	TAMMYRELPAYNE@ALLIANCE-ENVIRO.COM
Contact Title:	Not reported
EPA Region:	09
Land Type:	Not reported
Federal Waste Generator Description:	Not a generator, verified
Non-Notifier:	Not reported
Biennial Report Cycle:	Not reported
Accessibility:	Not reported
Active Site Indicator:	Not reported
State District Owner:	Not reported
State District:	Not reported
Mailing Address:	20264 VISTA CT
Mailing City,State,Zip:	CUPERTINO, CA 95014-2222
Owner Name:	Jonathan Hsu
Owner Type:	Other
Operator Name:	Jonathan Hsu
Operator Type:	Other
Short-Term Generator Activity:	No
Importer Activity:	No
Mixed Waste Generator:	No
Transporter Activity:	No
Transfer Facility Activity:	No
Recycler Activity with Storage:	No
Small Quantity On-Site Burner Exemption:	No
Smelting Melting and Refining Furnace Exemption:	No
Underground Injection Control:	No
Off-Site Waste Receipt:	No
Universal Waste Indicator:	No

JONATHAN HSU (Continued) **1026052454**

Universal Waste Destination Facility:	No
Federal Universal Waste:	No
Active Site State-Reg Handler:	---
Federal Facility Indicator:	Not reported
Hazardous Secondary Material Indicator:	N
Sub-Part K Indicator:	Not reported
2018 GPRA Permit Baseline:	Not on the Baseline
2018 GPRA Renewals Baseline:	Not on the Baseline
202 GPRA Corrective Action Baseline:	No
Subject to Corrective Action Universe:	No
Non-TSDFs Where RCRA CA has Been Imposed Universe:	No
Corrective Action Priority Ranking:	No NCAPS ranking
Environmental Control Indicator:	No
Institutional Control Indicator:	No
Human Exposure Controls Indicator:	N/A
Groundwater Controls Indicator:	N/A
Significant Non-Complier Universe:	No
Unaddressed Significant Non-Complier Universe:	No
Addressed Significant Non-Complier Universe:	No
Significant Non-Complier With a Compliance Schedule Universe:	No
Financial Assurance Required:	Not reported
Handler Date of Last Change:	20200313
Recognized Trader-Importer:	No
Recognized Trader-Exporter:	No
Importer of Spent Lead Acid Batteries:	No
Exporter of Spent Lead Acid Batteries:	No
Recycler Activity Without Storage:	No
Manifest Broker:	No
Sub-Part P Indicator:	No

Handler - Owner Operator:

Owner/Operator Indicator:	Owner
Owner/Operator Name: JONATHAN HSU	
Legal Status:	Other
Date Became Current:	Not reported
Date Ended Current:	Not reported
Owner/Operator Address:	20264 VISTA CT
Owner/Operator City,State,Zip:	CUPERTINO, CA 95014-2222
Owner/Operator Telephone:	408-839-8827
Owner/Operator Telephone Ext:	Not reported
Owner/Operator Fax:	Not reported
Owner/Operator Email:	Not reported

Owner/Operator Indicator:	Operator
Owner/Operator Name: JONATHAN HSU	
Legal Status:	Other
Date Became Current:	Not reported
Date Ended Current:	Not reported
Owner/Operator Address:	20264 VISTA CT
Owner/Operator City,State,Zip:	CUPERTINO, CA 95014-2222
Owner/Operator Telephone:	408-839-8827
Owner/Operator Telephone Ext:	Not reported
Owner/Operator Fax:	Not reported
Owner/Operator Email:	Not reported

JONATHAN HSU (Continued) **1026052454**

Historic Generators:

Receive Date:	20200310
Handler Name: JONATHAN HSU	
Federal Waste Generator Description:	Not a generator, verified
State District Owner:	Not reported
Large Quantity Handler of Universal Waste:	No
Recognized Trader Importer:	No
Recognized Trader Exporter:	No
Spent Lead Acid Battery Importer:	No
Spent Lead Acid Battery Exporter:	No
Current Record:	Yes
Non Storage Recycler Activity:	Not reported
Electronic Manifest Broker:	Not reported

List of NAICS Codes and Descriptions:

NAICS Code:	56299
NAICS Description:	ALL OTHER WASTE MANAGEMENT SERVICES

Facility Has Received Notices of Violations:

Violations:	No Violations Found

Evaluation Action Summary:

Evaluations:	No Evaluations Found

J53 **ALLEN YU** **RCRA NonGen / NLR** **1027525363**
NW **10191 VISTA DRIVE** **E MANIFEST** **CAC003217937**
1/8-1/4 **CUPERTINO, CA 95014**
0.157 mi.
828 ft. **Site 4 of 4 in cluster J**

Relative:
Higher

Actual:
217 ft.

RCRA Listings:

Date Form Received by Agency:	20230215
Handler Name:	Allen Yu
Handler Address:	10191 Vista Drive
Handler City,State,Zip:	CUPERTINO, CA 95014
EPA ID:	CAC003217937
Contact Name:	ALLEN YU
Contact Address:	10191 VISTA DRIVE
Contact City,State,Zip:	CUPERTINO, CA 95014
Contact Telephone:	650-776-4407
Contact Fax:	Not reported
Contact Email:	JOHN@JWHARS.COM
Contact Title:	Not reported
EPA Region:	09
Land Type:	Not reported
Federal Waste Generator Description:	Not a generator, verified
Non-Notifier:	Not reported
Biennial Report Cycle:	Not reported
Accessibility:	Not reported
Active Site Indicator:	Not reported
State District Owner:	Not reported
State District:	Not reported
Mailing Address:	10191 VISTA DRIVE
Mailing City,State,Zip:	CUPERTINO, CA 95014
Owner Name:	Allen Yu

ALLEN YU (Continued) **1027525363**

Owner Type:	Other
Operator Name:	Allen Yu
Operator Type:	Other
Short-Term Generator Activity:	No
Importer Activity:	No
Mixed Waste Generator:	No
Transporter Activity:	No
Transfer Facility Activity:	No
Recycler Activity with Storage:	No
Small Quantity On-Site Burner Exemption:	No
Smelting Melting and Refining Furnace Exemption:	No
Underground Injection Control:	No
Off-Site Waste Receipt:	No
Universal Waste Indicator:	No
Universal Waste Destination Facility:	No
Federal Universal Waste:	No
Active Site State-Reg Handler:	---
Federal Facility Indicator:	Not reported
Hazardous Secondary Material Indicator:	N
Sub-Part K Indicator:	Not reported
2018 GPRA Permit Baseline:	Not on the Baseline
2018 GPRA Renewals Baseline:	Not on the Baseline
202 GPRA Corrective Action Baseline:	No
Subject to Corrective Action Universe:	No
Non-TSDFs Where RCRA CA has Been Imposed Universe:	No
Corrective Action Priority Ranking:	No NCAPS ranking
Environmental Control Indicator:	No
Institutional Control Indicator:	No
Human Exposure Controls Indicator:	N/A
Groundwater Controls Indicator:	N/A
Significant Non-Complier Universe:	No
Unaddressed Significant Non-Complier Universe:	No
Addressed Significant Non-Complier Universe:	No
Significant Non-Complier With a Compliance Schedule Universe:	No
Financial Assurance Required:	Not reported
Handler Date of Last Change:	20230215
Recognized Trader-Importer:	No
Recognized Trader-Exporter:	No
Importer of Spent Lead Acid Batteries:	No
Exporter of Spent Lead Acid Batteries:	No
Recycler Activity Without Storage:	No
Manifest Broker:	No
Sub-Part P Indicator:	No

Handler - Owner Operator:

Owner/Operator Indicator:	Owner
Owner/Operator Name: ALLEN YU	
Legal Status:	Other
Date Became Current:	Not reported
Date Ended Current:	Not reported
Owner/Operator Address:	10191 VISTA DRIVE
Owner/Operator City,State,Zip:	CUPERTINO, CA 95014
Owner/Operator Telephone:	650-776-4407
Owner/Operator Telephone Ext:	Not reported
Owner/Operator Fax:	Not reported
Owner/Operator Email:	Not reported

ALLEN YU (Continued) **1027525363**

Owner/Operator Indicator: Operator
Owner/Operator Name: ALLEN YU
Legal Status: Other
Date Became Current: Not reported
Date Ended Current: Not reported
Owner/Operator Address: 10191 VISTA DRIVE
Owner/Operator City,State,Zip: CUPERTINO, CA 95014
Owner/Operator Telephone: 650-776-4407
Owner/Operator Telephone Ext: Not reported
Owner/Operator Fax: Not reported
Owner/Operator Email: Not reported

Historic Generators:
Receive Date: 20230215
Handler Name: ALLEN YU
Federal Waste Generator Description: Not a generator, verified
State District Owner: Not reported
Large Quantity Handler of Universal Waste: No
Recognized Trader Importer: No
Recognized Trader Exporter: No
Spent Lead Acid Battery Importer: No
Spent Lead Acid Battery Exporter: No
Current Record: Yes
Non Storage Recycler Activity: No
Electronic Manifest Broker: No

List of NAICS Codes and Descriptions:
NAICS Code: 56299
NAICS Description: ALL OTHER WASTE MANAGEMENT SERVICES

Facility Has Received Notices of Violations:
Violations: No Violations Found

Evaluation Action Summary:
Evaluations: No Evaluations Found

E MANIFEST:
Manifest Tracking Number: 024995402JJK
Last Updated Date: 20230404
Shipped Date: 20230316
Received Date: 20230320
Manifest Status: Signed
Submission Type: DataImage5Copy
Origin Type: Service
Generator EPA ID: CAC003217937
Generator Name: Allen Yu
Generator Mail Street Number: Not reported
Generator Mail Street 1: 10191 VISTA DRIVE
Generator Mail Street 2: Not reported
Generator Mail City: CUPERTINO
Generator Mail State: CA
Generator Mail Zip: 95014
Generator Location Street Number: Not reported
Generator Location Street 1: 10191 VISTA DRIVE

ALLEN YU (Continued) **1027525363**

Generator Location Street 2:	Not reported
Generator Location City:	CUPERTINO
Generator Location Zip:	95014
Generator Location State:	CA
Generator Contact Company Name:	Not reported
Designated Facility EPA ID:	CAD981382732
Designated Facility Name:	Altamont Landfill & Resource Recovery Facility
Designated Facility Mail Street Number:	10840
Designated Facility Mail Street 1:	Not reported
Designated Facility Mail Street 2:	ALTAMONT PASS RD
Designated Facility Mail City:	LIVERMORE
Designated Facility Mail Zip:	94551
Designated Facility Mail State:	CA
Designated Facility Location Street Number:	10840
Designated Facility Location Street 1:	ALTAMONT PASS RD
Designated Facility Location Street 2:	Not reported
Designated Facility Location City:	LIVERMORE
Designated Facility Location Zip:	94551
Designated Facility Location State:	CA
Designated Facility Contact Company Name:	Not reported
Manifest Residue Indicator:	N
Rejection Indicator:	N

State Waste:

Manifest Tracking Number:	024995402JJK
Waste Line Number:	1
State Waste Code Owner:	CA
State Waste Code:	151
State Waste:	Asbestos-containing waste

Transporter:

Manifest Tracking Number:	024995402JJK
Transporter Line Number:	1
Transporter EPA ID:	CAL000450184
Transporter Name:	Jwh Asbestos Removal Services

Manifest Tracking Number:	024995402JJK
Transporter Line Number:	2
Transporter EPA ID:	CAR000273680
Transporter Name:	Ferma Greenbox Inc

Waste Line:

Manifest Tracking Number:	024995402JJK
Waste Line Number:	1
U.S. DOT Hazardous Indicator:	Y
U.S. DOT ID Number:	NA2212
U.S. DOT Description:	Rq, Na2212, Asbestos, 9, Pg Iii
Non-Hazardous Waste Description:	Not reported
Number of Containers:	20
Container Type Code:	BA
Container Type Description:	Burlap, cloth, paper, or plastic bags
Waste Quantity:	2
Quantity Unit of Measure Code:	Y
Quantity Unit of Measure Description:	Cubic Yards
Waste Quantity, in Tons:	1.68
Acute Waste Quantity, in Tons:	0

ALLEN YU (Continued) **1027525363**

Non-Acute Waste Quantity, in Tons:	1.68
Waste Quantity, in Kilograms:	1523.8104
Acute Waste Quantity, in Kilograms:	0
Non-Acute Waste Quantity, in Kilorgrams:	1523.8104
Management Method Code:	H132
Management Method Description:	LANDFILL (WITH PRIOR TREATMENT AND/OR STABILIZATION)
Waste Residue Indicator:	N
Quantity Discrepancy Indicator:	N
Waste Type Discrepancy Indicator:	N
Waste Density:	Not reported
Waste Density Unit of Measure Code:	Not reported
Waste Density Unit of Measure Description:	Not reported
Form Code:	Not reported
Form Code Description:	Not reported
Source Code:	Not reported
Source Code Description:	Not reported
Waste Minimization Code:	Not reported
Waste Minimization Code Description:	Not reported
Consent Number:	Not reported
EPA Waste Indicator:	N

G54 **MANFRED GUTMAN** **RCRA NonGen / NLR** **1025854729**
ENE **10144 RIEDEL PL** **E MANIFEST** **CAC003034982**
1/8-1/4 **CUPERTINO, CA 95014**
0.164 mi.
865 ft. **Site 2 of 2 in cluster G**

Relative:
Lower

Actual:
202 ft.

RCRA Listings:

Date Form Received by Agency:	20190920
Handler Name:	Manfred Gutman
Handler Address:	10144 Riedel Pl
Handler City,State,Zip:	CUPERTINO, CA 95014-2337
EPA ID:	CAC003034982
Contact Name:	MANFRED GUTMAN
Contact Address:	10144 RIEDEL PL
Contact City,State,Zip:	CUPERTINO, CA 95014-2337
Contact Telephone:	408-255-2742
Contact Fax:	Not reported
Contact Email:	HAYWARD.RECEPTIONIST@SYNERGYCOMPANIES.OR
Contact Title:	Not reported
EPA Region:	09
Land Type:	Not reported
Federal Waste Generator Description:	Not a generator, verified
Non-Notifier:	Not reported
Biennial Report Cycle:	Not reported
Accessibility:	Not reported
Active Site Indicator:	Not reported
State District Owner:	Not reported
State District:	Not reported
Mailing Address:	10144 RIEDEL PL
Mailing City,State,Zip:	CUPERTINO, CA 95014-2337
Owner Name:	Manfred Gutman
Owner Type:	Other
Operator Name:	Manfred Gutman
Operator Type:	Other
Short-Term Generator Activity:	No
Importer Activity:	No
Mixed Waste Generator:	No

MANFRED GUTMAN (Continued) **1025854729**

Transporter Activity:	No
Transfer Facility Activity:	No
Recycler Activity with Storage:	No
Small Quantity On-Site Burner Exemption:	No
Smelting Melting and Refining Furnace Exemption:	No
Underground Injection Control:	No
Off-Site Waste Receipt:	No
Universal Waste Indicator:	No
Universal Waste Destination Facility:	No
Federal Universal Waste:	No
Active Site State-Reg Handler:	---
Federal Facility Indicator:	Not reported
Hazardous Secondary Material Indicator:	N
Sub-Part K Indicator:	Not reported
2018 GPRA Permit Baseline:	Not on the Baseline
2018 GPRA Renewals Baseline:	Not on the Baseline
202 GPRA Corrective Action Baseline:	No
Subject to Corrective Action Universe:	No
Non-TSDFs Where RCRA CA has Been Imposed Universe:	No
Corrective Action Priority Ranking:	No NCAPS ranking
Environmental Control Indicator:	No
Institutional Control Indicator:	No
Human Exposure Controls Indicator:	N/A
Groundwater Controls Indicator:	N/A
Significant Non-Complier Universe:	No
Unaddressed Significant Non-Complier Universe:	No
Addressed Significant Non-Complier Universe:	No
Significant Non-Complier With a Compliance Schedule Universe:	No
Financial Assurance Required:	Not reported
Handler Date of Last Change:	20190927
Recognized Trader-Importer:	No
Recognized Trader-Exporter:	No
Importer of Spent Lead Acid Batteries:	No
Exporter of Spent Lead Acid Batteries:	No
Recycler Activity Without Storage:	No
Manifest Broker:	No
Sub-Part P Indicator:	No

Handler - Owner Operator:

Owner/Operator Indicator:	Operator
Owner/Operator Name: MANFRED GUTMAN	
Legal Status:	Other
Date Became Current:	Not reported
Date Ended Current:	Not reported
Owner/Operator Address:	10144 RIEDEL PL
Owner/Operator City,State,Zip:	CUPERTINO, CA 95014-2337
Owner/Operator Telephone:	408-255-2742
Owner/Operator Telephone Ext:	Not reported
Owner/Operator Fax:	Not reported
Owner/Operator Email:	Not reported

Owner/Operator Indicator:	Owner
Owner/Operator Name: MANFRED GUTMAN	
Legal Status:	Other
Date Became Current:	Not reported
Date Ended Current:	Not reported

MANFRED GUTMAN (Continued) **1025854729**

Owner/Operator Address:	10144 RIEDEL PL
Owner/Operator City,State,Zip:	CUPERTINO, CA 95014-2337
Owner/Operator Telephone:	408-255-2742
Owner/Operator Telephone Ext:	Not reported
Owner/Operator Fax:	Not reported
Owner/Operator Email:	Not reported

Historic Generators:

Receive Date:	20190920
Handler Name: MANFRED GUTMAN	
Federal Waste Generator Description:	Not a generator, verified
State District Owner:	Not reported
Large Quantity Handler of Universal Waste:	No
Recognized Trader Importer:	No
Recognized Trader Exporter:	No
Spent Lead Acid Battery Importer:	No
Spent Lead Acid Battery Exporter:	No
Current Record:	Yes
Non Storage Recycler Activity:	Not reported
Electronic Manifest Broker:	Not reported

List of NAICS Codes and Descriptions:

NAICS Code:	56299
NAICS Description:	ALL OTHER WASTE MANAGEMENT SERVICES

Facility Has Received Notices of Violations:

Violations:	No Violations Found

Evaluation Action Summary:

Evaluations:	No Evaluations Found

E MANIFEST:

Manifest Tracking Number:	020137080JJK
Last Updated Date:	20191012
Shipped Date:	20190925
Received Date:	20190930
Manifest Status:	Signed
Submission Type:	DataImage5Copy
Origin Type:	Service
Generator EPA ID:	CAC003034982
Generator Name:	Manfred Gutman-Sr79210
Generator Mail Street Number:	Not reported
Generator Mail Street 1:	10144 RIEDEL PL
Generator Mail Street 2:	Not reported
Generator Mail City:	CUPERTINO
Generator Mail State:	CA
Generator Mail Zip:	95014-2337
Generator Location Street Number:	Not reported
Generator Location Street 1:	10144 RIEDEL PL
Generator Location Street 2:	Not reported
Generator Location City:	CUPERTINO
Generator Location Zip:	95014-2337
Generator Location State:	CA
Generator Contact Company Name:	Not reported

MANFRED GUTMAN (Continued) **1025854729**

Designated Facility EPA ID:	CAD981382732
Designated Facility Name:	Altamont Landfill & Resource Recovery Facility
Designated Facility Mail Street Number:	10840
Designated Facility Mail Street 1:	Not reported
Designated Facility Mail Street 2:	10840 ALTAMONT PASS RD
Designated Facility Mail City:	LIVERMORE
Designated Facility Mail Zip:	94551
Designated Facility Mail State:	CA
Designated Facility Location Street Number:	10840
Designated Facility Location Street 1:	10840 ALTAMONT PASS RD
Designated Facility Location Street 2:	Not reported
Designated Facility Location City:	LIVERMORE
Designated Facility Location Zip:	94551
Designated Facility Location State:	CA
Designated Facility Contact Company Name:	Not reported
Manifest Residue Indicator:	N
Rejection Indicator:	N

State Waste:

Manifest Tracking Number:	020137080JJK
Waste Line Number:	1
State Waste Code Owner:	CA
State Waste Code:	151
State Waste:	Asbestos-containing waste

Transporter:

Manifest Tracking Number:	020137080JJK
Transporter Line Number:	1
Transporter EPA ID:	CAL000291177
Transporter Name:	Synergy Enterprises Inc

Manifest Tracking Number:	020137080JJK
Transporter Line Number:	2
Transporter EPA ID:	CAR000272773
Transporter Name:	Uni Waste Llc

Waste Line:

Manifest Tracking Number:	020137080JJK
Waste Line Number:	1
U.S. DOT Hazardous Indicator:	Y
U.S. DOT ID Number:	NA2212
U.S. DOT Description:	Rq Na2212, Asbestos, 9, Pgiii
Non-Hazardous Waste Description:	Not reported
Number of Containers:	10
Container Type Code:	BA
Container Type Description:	Burlap, cloth, paper, or plastic bags
Waste Quantity:	1
Quantity Unit of Measure Code:	Y
Quantity Unit of Measure Description:	Cubic Yards
Waste Quantity, in Tons:	0.84
Acute Waste Quantity, in Tons:	0
Non-Acute Waste Quantity, in Tons:	0.84
Waste Quantity, in Kilograms:	761.9052
Acute Waste Quantity, in Kilograms:	0
Non-Acute Waste Quantity, in Kilorgrams:	761.9052
Management Method Code:	H132

MANFRED GUTMAN (Continued) **1025854729**

Management Method Description:	LANDFILL (WITH PRIOR TREATMENT AND/OR STABILIZATION)
Waste Residue Indicator:	N
Quantity Discrepancy Indicator:	N
Waste Type Discrepancy Indicator:	N
Waste Density:	Not reported
Waste Density Unit of Measure Code:	Not reported
Waste Density Unit of Measure Description:	Not reported
Form Code:	Not reported
Form Code Description:	Not reported
Source Code:	Not reported
Source Code Description:	Not reported
Waste Minimization Code:	Not reported
Waste Minimization Code Description:	Not reported
Consent Number:	Not reported
EPA Waste Indicator:	N

K55 **STEVENS CREEK QUARRY** **MINES MRDS** **1025669487**
SW **N/A**
1/8-1/4 **SANTA CLARA (County), CA**
0.165 mi.
873 ft. **Site 1 of 3 in cluster K**

Relative:
Higher

Actual:
223 ft.

MINES MRDS:

Name:	STEVENS CREEK QUARRY
Address:	Not reported
Deposit identification Number:	10189969
City,State,Zip:	CALIFORNIA
URL:	https://mrdata.usgs.gov/mrds/show-mrds.php?dep_id=10189969
MRDS Identification Number:	Not reported
MAS/MILS Identification Number:	0060850237
Region:	NA
Country:	United States
Primary Commodities:	Stone, Dimension
Secondary Commodities:	Not reported
Tertiary Commodities:	Not reported
Operation Type:	Unknown
Deposit Type:	Not reported
Production Size:	Not reported
Development Status:	Unknown
Ore Minerals or Materials:	Not reported
Gangue Minerals or Materials:	Not reported
Other Minerals or Materials:	Not reported
Ore Body Form:	Not reported
Workings Type:	Not reported
Mineral Deposit Model:	Not reported
Alteration Processes:	Not reported
Concentration Processes:	Not reported
Previous Names:	Not reported
Ore Controls:	Not reported
Reporter:	Western Field Operations Center (WFOC)
Host Rock Unit Name:	Not reported
Host Rock Type:	Not reported
Associated Rock Unit Name:	Not reported
Associated Rock Type Code:	Not reported
Structural Characteristics:	Not reported
Tectonic Setting:	Not reported
References:	Not reported
First Production Year:	Not reported

STEVENS CREEK QUARRY (Continued) **1025669487**

Began Before/After FPY:	Not reported
Last Production Year:	Not reported
Ended Before/After LPY:	Not reported
Year Discovered:	Not reported
Found Before/After YD:	Not reported
Production History:	Not reported
Discovery Information:	Not reported
Latitude:	37.32131
Longitude:	-122.02773

L56 **BILTMORE RENO** **RCRA NonGen / NLR** **1026480446**
SSE **10159 S BLANEY AVE,** **CAC003086413**
1/8-1/4 **CUPERTINO, CA 95014**
0.169 mi.
892 ft. **Site 1 of 13 in cluster L**

Relative:
Higher

Actual:
211 ft.

RCRA Listings:

Date Form Received by Agency:	20201001
Handler Name:	Biltmore Reno
Handler Address:	10159 S Blaney Ave,
Handler City,State,Zip:	CUPERTINO, CA 95014
EPA ID:	CAC003086413
Contact Name:	VICTOR FERNANDEZ
Contact Address:	10159 S. BLANEY AVENUE
Contact City,State,Zip:	CUPERTINO,, CA 95014
Contact Telephone:	650-931-3589
Contact Fax:	Not reported
Contact Email:	VFERNANDEZ@PROMETHEUSREG.COM
Contact Title:	Not reported
EPA Region:	09
Land Type:	Not reported
Federal Waste Generator Description:	Not a generator, verified
Non-Notifier:	Not reported
Biennial Report Cycle:	Not reported
Accessibility:	Not reported
Active Site Indicator:	Not reported
State District Owner:	Not reported
State District:	Not reported
Mailing Address:	10159 S. BLANEY AVENUE
Mailing City,State,Zip:	CUPERTINO,, CA 95014
Owner Name:	Victor Fernandez
Owner Type:	Other
Operator Name:	Victor Fernandez
Operator Type:	Other
Short-Term Generator Activity:	No
Importer Activity:	No
Mixed Waste Generator:	No
Transporter Activity:	No
Transfer Facility Activity:	No
Recycler Activity with Storage:	No
Small Quantity On-Site Burner Exemption:	No
Smelting Melting and Refining Furnace Exemption:	No
Underground Injection Control:	No
Off-Site Waste Receipt:	No
Universal Waste Indicator:	No
Universal Waste Destination Facility:	No
Federal Universal Waste:	No
Active Site State-Reg Handler:	---

BILTMORE RENO (Continued) **1026480446**

Federal Facility Indicator:	Not reported
Hazardous Secondary Material Indicator:	N
Sub-Part K Indicator:	Not reported
2018 GPRA Permit Baseline:	Not on the Baseline
2018 GPRA Renewals Baseline:	Not on the Baseline
202 GPRA Corrective Action Baseline:	No
Subject to Corrective Action Universe:	No
Non-TSDFs Where RCRA CA has Been Imposed Universe:	No
Corrective Action Priority Ranking:	No NCAPS ranking
Environmental Control Indicator:	No
Institutional Control Indicator:	No
Human Exposure Controls Indicator:	N/A
Groundwater Controls Indicator:	N/A
Significant Non-Complier Universe:	No
Unaddressed Significant Non-Complier Universe:	No
Addressed Significant Non-Complier Universe:	No
Significant Non-Complier With a Compliance Schedule Universe:	No
Financial Assurance Required:	Not reported
Handler Date of Last Change:	20201008
Recognized Trader-Importer:	No
Recognized Trader-Exporter:	No
Importer of Spent Lead Acid Batteries:	No
Exporter of Spent Lead Acid Batteries:	No
Recycler Activity Without Storage:	No
Manifest Broker:	No
Sub-Part P Indicator:	No

Handler - Owner Operator:

Owner/Operator Indicator:	Owner
Owner/Operator Name: VICTOR FERNANDEZ	
Legal Status:	Other
Date Became Current:	Not reported
Date Ended Current:	Not reported
Owner/Operator Address:	10159 S. BLANEY AVENUE
Owner/Operator City,State,Zip:	CUPERTINO,, CA 95014
Owner/Operator Telephone:	650-931-3589
Owner/Operator Telephone Ext:	Not reported
Owner/Operator Fax:	Not reported
Owner/Operator Email:	Not reported

Owner/Operator Indicator:	Operator
Owner/Operator Name: VICTOR FERNANDEZ	
Legal Status:	Other
Date Became Current:	Not reported
Date Ended Current:	Not reported
Owner/Operator Address:	10159 S. BLANEY AVENUE
Owner/Operator City,State,Zip:	CUPERTINO,, CA 95014
Owner/Operator Telephone:	650-931-3589
Owner/Operator Telephone Ext:	Not reported
Owner/Operator Fax:	Not reported
Owner/Operator Email:	Not reported

Historic Generators:

Receive Date:	20201001
Handler Name: BILTMORE RENO	

BILTMORE RENO (Continued) **1026480446**

Federal Waste Generator Description:	Not a generator, verified
State District Owner:	Not reported
Large Quantity Handler of Universal Waste:	No
Recognized Trader Importer:	No
Recognized Trader Exporter:	No
Spent Lead Acid Battery Importer:	No
Spent Lead Acid Battery Exporter:	No
Current Record:	Yes
Non Storage Recycler Activity:	Not reported
Electronic Manifest Broker:	Not reported

List of NAICS Codes and Descriptions:

NAICS Code:	56299
NAICS Description:	ALL OTHER WASTE MANAGEMENT SERVICES

Facility Has Received Notices of Violations:

Violations:	No Violations Found

Evaluation Action Summary:

Evaluations:	No Evaluations Found

L57 **LAKE BILTMORE APARTMENTS** **RCRA NonGen / NLR** **1026798984**
SSE **10159 S BLANEY AVE,** **E MANIFEST** **CAC003158371**
1/8-1/4 **CUPERTINO, CA 95014**
0.169 mi.
892 ft. **Site 2 of 13 in cluster L**

Relative:
Higher

Actual:
211 ft.

RCRA Listings:

Date Form Received by Agency:	20210318
Handler Name:	Lake Biltmore Apartments
Handler Address:	10159 S Blaney Ave,
Handler City,State,Zip:	CUPERTINO, CA 95014
EPA ID:	CAC003110791
Contact Name:	JOHN DAVIS
Contact Address:	3770 FLORA VISTA AVE,
Contact City,State,Zip:	SANTA CLARA, CA 95051
Contact Telephone:	650-931-3589
Contact Fax:	Not reported
Contact Email:	JDAVIS@PROMETHEUSREG.COM
Contact Title:	Not reported
EPA Region:	09
Land Type:	Not reported
Federal Waste Generator Description:	Not a generator, verified
Non-Notifier:	Not reported
Biennial Report Cycle:	Not reported
Accessibility:	Not reported
Active Site Indicator:	Not reported
State District Owner:	Not reported
State District:	Not reported
Mailing Address:	10159 S BLANEY AVE,
Mailing City,State,Zip:	CUPERTINO, CA 95014
Owner Name:	John Davis
Owner Type:	Other
Operator Name:	John Davis
Operator Type:	Other

LAKE BILTMORE APARTMENTS (Continued) **1026798984**

Short-Term Generator Activity:	No
Importer Activity:	No
Mixed Waste Generator:	No
Transporter Activity:	No
Transfer Facility Activity:	No
Recycler Activity with Storage:	No
Small Quantity On-Site Burner Exemption:	No
Smelting Melting and Refining Furnace Exemption:	No
Underground Injection Control:	No
Off-Site Waste Receipt:	No
Universal Waste Indicator:	No
Universal Waste Destination Facility:	No
Federal Universal Waste:	No
Active Site State-Reg Handler:	---
Federal Facility Indicator:	Not reported
Hazardous Secondary Material Indicator:	N
Sub-Part K Indicator:	Not reported
2018 GPRA Permit Baseline:	Not on the Baseline
2018 GPRA Renewals Baseline:	Not on the Baseline
202 GPRA Corrective Action Baseline:	No
Subject to Corrective Action Universe:	No
Non-TSDFs Where RCRA CA has Been Imposed Universe:	No
Corrective Action Priority Ranking:	No NCAPS ranking
Environmental Control Indicator:	No
Institutional Control Indicator:	No
Human Exposure Controls Indicator:	N/A
Groundwater Controls Indicator:	N/A
Significant Non-Complier Universe:	No
Unaddressed Significant Non-Complier Universe:	No
Addressed Significant Non-Complier Universe:	No
Significant Non-Complier With a Compliance Schedule Universe:	No
Financial Assurance Required:	Not reported
Handler Date of Last Change:	20210322
Recognized Trader-Importer:	No
Recognized Trader-Exporter:	No
Importer of Spent Lead Acid Batteries:	No
Exporter of Spent Lead Acid Batteries:	No
Recycler Activity Without Storage:	No
Manifest Broker:	No
Sub-Part P Indicator:	No

Handler - Owner Operator:

Owner/Operator Indicator:	Owner
Owner/Operator Name: JOHN DAVIS	
Legal Status:	Other
Date Became Current:	Not reported
Date Ended Current:	Not reported
Owner/Operator Address:	10159 S BLANEY AVE,
Owner/Operator City,State,Zip:	CUPERTINO, CA 95014
Owner/Operator Telephone:	650-931-3589
Owner/Operator Telephone Ext:	Not reported
Owner/Operator Fax:	Not reported
Owner/Operator Email:	Not reported

Owner/Operator Indicator:	Operator
Owner/Operator Name: JOHN DAVIS	

LAKE BILTMORE APARTMENTS (Continued) **1026798984**

Legal Status:	Other
Date Became Current:	Not reported
Date Ended Current:	Not reported
Owner/Operator Address:	3770 FLORA VISTA AVE,
Owner/Operator City,State,Zip:	SANTA CLARA, CA 95051
Owner/Operator Telephone:	650-931-3589
Owner/Operator Telephone Ext:	Not reported
Owner/Operator Fax:	Not reported
Owner/Operator Email:	Not reported

Historic Generators:

Receive Date:	20210318
Handler Name:	LAKE BILTMORE APARTMENTS
Federal Waste Generator Description:	Not a generator, verified
State District Owner:	Not reported
Large Quantity Handler of Universal Waste:	No
Recognized Trader Importer:	No
Recognized Trader Exporter:	No
Spent Lead Acid Battery Importer:	No
Spent Lead Acid Battery Exporter:	No
Current Record:	Yes
Non Storage Recycler Activity:	No
Electronic Manifest Broker:	No

List of NAICS Codes and Descriptions:

NAICS Code:	56299
NAICS Description:	ALL OTHER WASTE MANAGEMENT SERVICES

Facility Has Received Notices of Violations:

Violations:	No Violations Found

Evaluation Action Summary:

Evaluations:	No Evaluations Found

E MANIFEST:

Manifest Tracking Number:	022609414JJK
Last Updated Date:	20210416
Shipped Date:	20210323
Received Date:	20210330
Manifest Status:	Signed
Submission Type:	DataImage5Copy
Origin Type:	Mail
Generator EPA ID:	CAC003110791
Generator Name:	Lake Biltmore Apartments
Generator Mail Street Number:	Not reported
Generator Mail Street 1:	10159 S BLANEY AVE,
Generator Mail Street 2:	Not reported
Generator Mail City:	CUPERTINO
Generator Mail State:	CA
Generator Mail Zip:	95014
Generator Location Street Number:	Not reported
Generator Location Street 1:	10159 S BLANEY AVE,
Generator Location Street 2:	Not reported
Generator Location City:	CUPERTINO

LAKE BILTMORE APARTMENTS (Continued) **1026798984**

Generator Location Zip:	95014
Generator Location State:	CA
Generator Contact Company Name:	Not reported
Designated Facility EPA ID:	CAD982042475
Designated Facility Name:	Recology Hay Road
Designated Facility Mail Street Number:	235
Designated Facility Mail Street 1:	Not reported
Designated Facility Mail Street 2:	N FIRST ST
Designated Facility Mail City:	DIXON
Designated Facility Mail Zip:	95620
Designated Facility Mail State:	CA
Designated Facility Location Street Number:	6426
Designated Facility Location Street 1:	HAY RD
Designated Facility Location Street 2:	Not reported
Designated Facility Location City:	VACAVILLE
Designated Facility Location Zip:	95687
Designated Facility Location State:	CA
Designated Facility Contact Company Name:	Not reported
Manifest Residue Indicator:	N
Rejection Indicator:	N

Manifest Tracking Number:	022609414JJK
Last Updated Date:	20210416
Shipped Date:	20210323
Received Date:	20210330
Manifest Status:	Signed
Submission Type:	DataImage5Copy
Origin Type:	Mail
Generator EPA ID:	CAC003110791
Generator Name:	Lake Biltmore Apartments
Generator Mail Street Number:	Not reported
Generator Mail Street 1:	10159 S BLANEY AVE,
Generator Mail Street 2:	Not reported
Generator Mail City:	CUPERTINO
Generator Mail State:	CA
Generator Mail Zip:	95014
Generator Location Street Number:	Not reported
Generator Location Street 1:	10159 S BLANEY AVE,
Generator Location Street 2:	Not reported
Generator Location City:	CUPERTINO
Generator Location Zip:	95014
Generator Location State:	CA
Generator Contact Company Name:	Not reported
Designated Facility EPA ID:	CAD982042475
Designated Facility Name:	Recology Hay Road
Designated Facility Mail Street Number:	235
Designated Facility Mail Street 1:	Not reported
Designated Facility Mail Street 2:	N FIRST ST
Designated Facility Mail City:	DIXON
Designated Facility Mail Zip:	95620
Designated Facility Mail State:	CA
Designated Facility Location Street Number:	6426
Designated Facility Location Street 1:	HAY RD
Designated Facility Location Street 2:	Not reported
Designated Facility Location City:	VACAVILLE
Designated Facility Location Zip:	95687
Designated Facility Location State:	CA

LAKE BILTMORE APARTMENTS (Continued) **1026798984**

Designated Facility Contact Company Name:	Not reported
Manifest Residue Indicator:	N
Rejection Indicator:	N

Manifest Tracking Number:	022609415JJK
Last Updated Date:	20210415
Shipped Date:	20210330
Received Date:	20210405
Manifest Status:	Signed
Submission Type:	DataImage5Copy
Origin Type:	Mail
Generator EPA ID:	CAC003110791
Generator Name:	Lake Biltmore Apartments
Generator Mail Street Number:	Not reported
Generator Mail Street 1:	10159 S BLANEY AVE,
Generator Mail Street 2:	Not reported
Generator Mail City:	CUPERTINO
Generator Mail State:	CA
Generator Mail Zip:	95014
Generator Location Street Number:	Not reported
Generator Location Street 1:	10159 S BLANEY AVE,
Generator Location Street 2:	Not reported
Generator Location City:	CUPERTINO
Generator Location Zip:	95014
Generator Location State:	CA
Generator Contact Company Name:	Not reported
Designated Facility EPA ID:	CAD982042475
Designated Facility Name:	Recology Hay Road
Designated Facility Mail Street Number:	235
Designated Facility Mail Street 1:	Not reported
Designated Facility Mail Street 2:	N FIRST ST
Designated Facility Mail City:	DIXON
Designated Facility Mail Zip:	95620
Designated Facility Mail State:	CA
Designated Facility Location Street Number:	6426
Designated Facility Location Street 1:	HAY RD
Designated Facility Location Street 2:	Not reported
Designated Facility Location City:	VACAVILLE
Designated Facility Location Zip:	95687
Designated Facility Location State:	CA
Designated Facility Contact Company Name:	Not reported
Manifest Residue Indicator:	N
Rejection Indicator:	N

Manifest Tracking Number:	022609415JJK
Last Updated Date:	20210415
Shipped Date:	20210330
Received Date:	20210405
Manifest Status:	Signed
Submission Type:	DataImage5Copy
Origin Type:	Mail
Generator EPA ID:	CAC003110791
Generator Name:	Lake Biltmore Apartments
Generator Mail Street Number:	Not reported
Generator Mail Street 1:	10159 S BLANEY AVE,
Generator Mail Street 2:	Not reported
Generator Mail City:	CUPERTINO

LAKE BILTMORE APARTMENTS (Continued) **1026798984**

Generator Mail State:	CA
Generator Mail Zip:	95014
Generator Location Street Number:	Not reported
Generator Location Street 1:	10159 S BLANEY AVE,
Generator Location Street 2:	Not reported
Generator Location City:	CUPERTINO
Generator Location Zip:	95014
Generator Location State:	CA
Generator Contact Company Name:	Not reported
Designated Facility EPA ID:	CAD982042475
Designated Facility Name:	Recology Hay Road
Designated Facility Mail Street Number:	235
Designated Facility Mail Street 1:	Not reported
Designated Facility Mail Street 2:	N FIRST ST
Designated Facility Mail City:	DIXON
Designated Facility Mail Zip:	95620
Designated Facility Mail State:	CA
Designated Facility Location Street Number:	6426
Designated Facility Location Street 1:	HAY RD
Designated Facility Location Street 2:	Not reported
Designated Facility Location City:	VACAVILLE
Designated Facility Location Zip:	95687
Designated Facility Location State:	CA
Designated Facility Contact Company Name:	Not reported
Manifest Residue Indicator:	N
Rejection Indicator:	N

Manifest Tracking Number:	022609416JJK
Last Updated Date:	20210415
Shipped Date:	20210330
Received Date:	20210405
Manifest Status:	Signed
Submission Type:	DataImage5Copy
Origin Type:	Mail
Generator EPA ID:	CAC003110791
Generator Name:	Lake Biltmore Apartments
Generator Mail Street Number:	Not reported
Generator Mail Street 1:	10159 S BLANEY AVE,
Generator Mail Street 2:	Not reported
Generator Mail City:	CUPERTINO
Generator Mail State:	CA
Generator Mail Zip:	95014
Generator Location Street Number:	Not reported
Generator Location Street 1:	10159 S BLANEY AVE,
Generator Location Street 2:	Not reported
Generator Location City:	CUPERTINO
Generator Location Zip:	95014
Generator Location State:	CA
Generator Contact Company Name:	Not reported
Designated Facility EPA ID:	CAD982042475
Designated Facility Name:	Recology Hay Road
Designated Facility Mail Street Number:	235
Designated Facility Mail Street 1:	Not reported
Designated Facility Mail Street 2:	N FIRST ST
Designated Facility Mail City:	DIXON
Designated Facility Mail Zip:	95620
Designated Facility Mail State:	CA

LAKE BILTMORE APARTMENTS (Continued) **1026798984**

Designated Facility Location Street Number:	6426
Designated Facility Location Street 1:	HAY RD
Designated Facility Location Street 2:	Not reported
Designated Facility Location City:	VACAVILLE
Designated Facility Location Zip:	95687
Designated Facility Location State:	CA
Designated Facility Contact Company Name:	Not reported
Manifest Residue Indicator:	N
Rejection Indicator:	N

Manifest Tracking Number:	022609416JJK
Last Updated Date:	20210415
Shipped Date:	20210330
Received Date:	20210405
Manifest Status:	Signed
Submission Type:	DataImage5Copy
Origin Type:	Mail
Generator EPA ID:	CAC003110791
Generator Name:	Lake Biltmore Apartments
Generator Mail Street Number:	Not reported
Generator Mail Street 1:	10159 S BLANEY AVE,
Generator Mail Street 2:	Not reported
Generator Mail City:	CUPERTINO
Generator Mail State:	CA
Generator Mail Zip:	95014
Generator Location Street Number:	Not reported
Generator Location Street 1:	10159 S BLANEY AVE,
Generator Location Street 2:	Not reported
Generator Location City:	CUPERTINO
Generator Location Zip:	95014
Generator Location State:	CA
Generator Contact Company Name:	Not reported
Designated Facility EPA ID:	CAD982042475
Designated Facility Name:	Recology Hay Road
Designated Facility Mail Street Number:	235
Designated Facility Mail Street 1:	Not reported
Designated Facility Mail Street 2:	N FIRST ST
Designated Facility Mail City:	DIXON
Designated Facility Mail Zip:	95620
Designated Facility Mail State:	CA
Designated Facility Location Street Number:	6426
Designated Facility Location Street 1:	HAY RD
Designated Facility Location Street 2:	Not reported
Designated Facility Location City:	VACAVILLE
Designated Facility Location Zip:	95687
Designated Facility Location State:	CA
Designated Facility Contact Company Name:	Not reported
Manifest Residue Indicator:	N
Rejection Indicator:	N

Manifest Tracking Number:	022609455JJK
Last Updated Date:	20210524
Shipped Date:	20210423
Received Date:	20210430
Manifest Status:	Signed
Submission Type:	DataImage5Copy
Origin Type:	Mail

LAKE BILTMORE APARTMENTS (Continued) **1026798984**

Generator EPA ID:	CAC003110791
Generator Name:	Lake Biltmore Apartments
Generator Mail Street Number:	Not reported
Generator Mail Street 1:	10159 S BLANEY AVE,
Generator Mail Street 2:	Not reported
Generator Mail City:	CUPERTINO
Generator Mail State:	CA
Generator Mail Zip:	95014
Generator Location Street Number:	Not reported
Generator Location Street 1:	10159 S BLANEY AVE,
Generator Location Street 2:	Not reported
Generator Location City:	CUPERTINO
Generator Location Zip:	95014
Generator Location State:	CA
Generator Contact Company Name:	Not reported
Designated Facility EPA ID:	CAD982042475
Designated Facility Name:	Recology Hay Road
Designated Facility Mail Street Number:	235
Designated Facility Mail Street 1:	Not reported
Designated Facility Mail Street 2:	N FIRST ST
Designated Facility Mail City:	DIXON
Designated Facility Mail Zip:	95620
Designated Facility Mail State:	CA
Designated Facility Location Street Number:	6426
Designated Facility Location Street 1:	HAY RD
Designated Facility Location Street 2:	Not reported
Designated Facility Location City:	VACAVILLE
Designated Facility Location Zip:	95687
Designated Facility Location State:	CA
Designated Facility Contact Company Name:	Not reported
Manifest Residue Indicator:	N
Rejection Indicator:	N

Manifest Tracking Number:	022609455JJK
Last Updated Date:	20210524
Shipped Date:	20210423
Received Date:	20210430
Manifest Status:	Signed
Submission Type:	DataImage5Copy
Origin Type:	Mail
Generator EPA ID:	CAC003110791
Generator Name:	Lake Biltmore Apartments
Generator Mail Street Number:	Not reported
Generator Mail Street 1:	10159 S BLANEY AVE,
Generator Mail Street 2:	Not reported
Generator Mail City:	CUPERTINO
Generator Mail State:	CA
Generator Mail Zip:	95014
Generator Location Street Number:	Not reported
Generator Location Street 1:	10159 S BLANEY AVE,
Generator Location Street 2:	Not reported
Generator Location City:	CUPERTINO
Generator Location Zip:	95014
Generator Location State:	CA
Generator Contact Company Name:	Not reported
Designated Facility EPA ID:	CAD982042475
Designated Facility Name:	Recology Hay Road

LAKE BILTMORE APARTMENTS (Continued) **1026798984**

Designated Facility Mail Street Number:	235
Designated Facility Mail Street 1:	Not reported
Designated Facility Mail Street 2:	N FIRST ST
Designated Facility Mail City:	DIXON
Designated Facility Mail Zip:	95620
Designated Facility Mail State:	CA
Designated Facility Location Street Number:	6426
Designated Facility Location Street 1:	HAY RD
Designated Facility Location Street 2:	Not reported
Designated Facility Location City:	VACAVILLE
Designated Facility Location Zip:	95687
Designated Facility Location State:	CA
Designated Facility Contact Company Name:	Not reported
Manifest Residue Indicator:	N
Rejection Indicator:	N

Manifest Tracking Number:	022609485JJK
Last Updated Date:	20210524
Shipped Date:	20210428
Received Date:	20210430
Manifest Status:	Signed
Submission Type:	DataImage5Copy
Origin Type:	Mail
Generator EPA ID:	CAC003110791
Generator Name:	Lake Biltmore Apartments
Generator Mail Street Number:	Not reported
Generator Mail Street 1:	10159 S BLANEY AVE,
Generator Mail Street 2:	Not reported
Generator Mail City:	CUPERTINO
Generator Mail State:	CA
Generator Mail Zip:	95014
Generator Location Street Number:	Not reported
Generator Location Street 1:	10159 S BLANEY AVE,
Generator Location Street 2:	Not reported
Generator Location City:	CUPERTINO
Generator Location Zip:	95014
Generator Location State:	CA
Generator Contact Company Name:	Not reported
Designated Facility EPA ID:	CAD982042475
Designated Facility Name:	Recology Hay Road
Designated Facility Mail Street Number:	235
Designated Facility Mail Street 1:	Not reported
Designated Facility Mail Street 2:	N FIRST ST
Designated Facility Mail City:	DIXON
Designated Facility Mail Zip:	95620
Designated Facility Mail State:	CA
Designated Facility Location Street Number:	6426
Designated Facility Location Street 1:	HAY RD
Designated Facility Location Street 2:	Not reported
Designated Facility Location City:	VACAVILLE
Designated Facility Location Zip:	95687
Designated Facility Location State:	CA
Designated Facility Contact Company Name:	Not reported
Manifest Residue Indicator:	N
Rejection Indicator:	N

Manifest Tracking Number:	022609485JJK

LAKE BILTMORE APARTMENTS (Continued) **1026798984**

Last Updated Date:	20210524
Shipped Date:	20210428
Received Date:	20210430
Manifest Status:	Signed
Submission Type:	DataImage5Copy
Origin Type:	Mail
Generator EPA ID:	CAC003110791
Generator Name:	Lake Biltmore Apartments
Generator Mail Street Number:	Not reported
Generator Mail Street 1:	10159 S BLANEY AVE,
Generator Mail Street 2:	Not reported
Generator Mail City:	CUPERTINO
Generator Mail State:	CA
Generator Mail Zip:	95014
Generator Location Street Number:	Not reported
Generator Location Street 1:	10159 S BLANEY AVE,
Generator Location Street 2:	Not reported
Generator Location City:	CUPERTINO
Generator Location Zip:	95014
Generator Location State:	CA
Generator Contact Company Name:	Not reported
Designated Facility EPA ID:	CAD982042475
Designated Facility Name:	Recology Hay Road
Designated Facility Mail Street Number:	235
Designated Facility Mail Street 1:	Not reported
Designated Facility Mail Street 2:	N FIRST ST
Designated Facility Mail City:	DIXON
Designated Facility Mail Zip:	95620
Designated Facility Mail State:	CA
Designated Facility Location Street Number:	6426
Designated Facility Location Street 1:	HAY RD
Designated Facility Location Street 2:	Not reported
Designated Facility Location City:	VACAVILLE
Designated Facility Location Zip:	95687
Designated Facility Location State:	CA
Designated Facility Contact Company Name:	Not reported
Manifest Residue Indicator:	N
Rejection Indicator:	N

Manifest Tracking Number:	022609499JJK
Last Updated Date:	20210525
Shipped Date:	20210507
Received Date:	20210511
Manifest Status:	Signed
Submission Type:	DataImage5Copy
Origin Type:	Mail
Generator EPA ID:	CAC003110791
Generator Name:	Lake Biltmore Apartments
Generator Mail Street Number:	Not reported
Generator Mail Street 1:	10159 S BLANEY AVE,
Generator Mail Street 2:	Not reported
Generator Mail City:	CUPERTINO
Generator Mail State:	CA
Generator Mail Zip:	95014
Generator Location Street Number:	Not reported
Generator Location Street 1:	10159 S BLANEY AVE,
Generator Location Street 2:	Not reported

LAKE BILTMORE APARTMENTS (Continued) **1026798984**

Generator Location City:	CUPERTINO
Generator Location Zip:	95014
Generator Location State:	CA
Generator Contact Company Name:	Not reported
Designated Facility EPA ID:	CAD982042475
Designated Facility Name:	Recology Hay Road
Designated Facility Mail Street Number:	235
Designated Facility Mail Street 1:	Not reported
Designated Facility Mail Street 2:	N FIRST ST
Designated Facility Mail City:	DIXON
Designated Facility Mail Zip:	95620
Designated Facility Mail State:	CA
Designated Facility Location Street Number:	6426
Designated Facility Location Street 1:	HAY RD
Designated Facility Location Street 2:	Not reported
Designated Facility Location City:	VACAVILLE
Designated Facility Location Zip:	95687
Designated Facility Location State:	CA
Designated Facility Contact Company Name:	Not reported
Manifest Residue Indicator:	N
Rejection Indicator:	N

State Waste:

Manifest Tracking Number:	022609499JJK
Waste Line Number:	1
State Waste Code Owner:	CA
State Waste Code:	151
State Waste:	Asbestos-containing waste

Transporter:

Manifest Tracking Number:	022609499JJK
Transporter Line Number:	1
Transporter EPA ID:	CAL000374063
Transporter Name:	Ati Restoration Llc

Waste Line:

Manifest Tracking Number:	022609499JJK
Waste Line Number:	1
U.S. DOT Hazardous Indicator:	Y
U.S. DOT ID Number:	NA2212
U.S. DOT Description:	Rq, Na2212, Asbestos 9, Pg Iii
Non-Hazardous Waste Description:	Not reported
Number of Containers:	150
Container Type Code:	BA
Container Type Description:	Burlap, cloth, paper, or plastic bags
Waste Quantity:	6
Quantity Unit of Measure Code:	Y
Quantity Unit of Measure Description:	Cubic Yards
Waste Quantity, in Tons:	5.04
Acute Waste Quantity, in Tons:	0
Non-Acute Waste Quantity, in Tons:	5.04
Waste Quantity, in Kilograms:	4571.431
Acute Waste Quantity, in Kilograms:	0
Non-Acute Waste Quantity, in Kilorgrams:	4571.431
Management Method Code:	H132
Management Method Description:	LANDFILL (WITH PRIOR TREATMENT AND/OR STABILIZATION)

LAKE BILTMORE APARTMENTS (Continued) **1026798984**

Waste Residue Indicator:	N
Quantity Discrepancy Indicator:	N
Waste Type Discrepancy Indicator:	N
Waste Density:	Not reported
Waste Density Unit of Measure Code:	Not reported
Waste Density Unit of Measure Description:	Not reported
Form Code:	Not reported
Form Code Description:	Not reported
Source Code:	Not reported
Source Code Description:	Not reported
Waste Minimization Code:	Not reported
Waste Minimization Code Description:	Not reported
Consent Number:	Not reported
EPA Waste Indicator:	N

Click this hyperlink while viewing on your computer to access
14 additional US EManifest: record(s) in the EDR Site Report.

L58 **BILTMORE RENO** **RCRA NonGen / NLR** **1026467968**
SSE **1900 S NORFOLK ST, SUITE 150** **E MANIFEST** **CAC003073359**
1/8-1/4 **SAN MATEO, CA 94403**
0.169 mi.
892 ft. **Site 3 of 13 in cluster L**

Relative:
Higher

Actual:
211 ft.

RCRA Listings:

Date Form Received by Agency:	20200702
Handler Name:	Biltmore Reno
Handler Address:	10159 S Blaney Ave,
Handler City,State,Zip:	CUPERTINO, CA 95014
EPA ID:	CAC003073359
Contact Name:	VICTOR FERNANDEZ
Contact Address:	10159 S BLANEY AVE,
Contact City,State,Zip:	CUPERTINO, CA 95014
Contact Telephone:	650-931-3589
Contact Fax:	Not reported
Contact Email:	JDAVIS@PROMETHEUSREG.COM
Contact Title:	Not reported
EPA Region:	09
Land Type:	Not reported
Federal Waste Generator Description:	Not a generator, verified
Non-Notifier:	Not reported
Biennial Report Cycle:	Not reported
Accessibility:	Not reported
Active Site Indicator:	Not reported
State District Owner:	Not reported
State District:	Not reported
Mailing Address:	10159 S BLANEY AVE,
Mailing City,State,Zip:	CUPERTINO, CA 95014
Owner Name:	Victor Fernandez
Owner Type:	Other
Operator Name:	Victor Fernandez
Operator Type:	Other
Short-Term Generator Activity:	No
Importer Activity:	No
Mixed Waste Generator:	No
Transporter Activity:	No
Transfer Facility Activity:	No
Recycler Activity with Storage:	No

BILTMORE RENO (Continued) **1026467968**

Small Quantity On-Site Burner Exemption:	No
Smelting Melting and Refining Furnace Exemption:	No
Underground Injection Control:	No
Off-Site Waste Receipt:	No
Universal Waste Indicator:	No
Universal Waste Destination Facility:	No
Federal Universal Waste:	No
Active Site State-Reg Handler:	---
Federal Facility Indicator:	Not reported
Hazardous Secondary Material Indicator:	N
Sub-Part K Indicator:	Not reported
2018 GPRA Permit Baseline:	Not on the Baseline
2018 GPRA Renewals Baseline:	Not on the Baseline
202 GPRA Corrective Action Baseline:	No
Subject to Corrective Action Universe:	No
Non-TSDFs Where RCRA CA has Been Imposed Universe:	No
Corrective Action Priority Ranking:	No NCAPS ranking
Environmental Control Indicator:	No
Institutional Control Indicator:	No
Human Exposure Controls Indicator:	N/A
Groundwater Controls Indicator:	N/A
Significant Non-Complier Universe:	No
Unaddressed Significant Non-Complier Universe:	No
Addressed Significant Non-Complier Universe:	No
Significant Non-Complier With a Compliance Schedule Universe:	No
Financial Assurance Required:	Not reported
Handler Date of Last Change:	20200710
Recognized Trader-Importer:	No
Recognized Trader-Exporter:	No
Importer of Spent Lead Acid Batteries:	No
Exporter of Spent Lead Acid Batteries:	No
Recycler Activity Without Storage:	No
Manifest Broker:	No
Sub-Part P Indicator:	No

Handler - Owner Operator:

Owner/Operator Indicator:	Owner
Owner/Operator Name: VICTOR FERNANDEZ	
Legal Status:	Other
Date Became Current:	Not reported
Date Ended Current:	Not reported
Owner/Operator Address:	10159 S BLANEY AVE,
Owner/Operator City,State,Zip:	CUPERTINO, CA 95014
Owner/Operator Telephone:	650-931-3589
Owner/Operator Telephone Ext:	Not reported
Owner/Operator Fax:	Not reported
Owner/Operator Email:	Not reported
Owner/Operator Indicator:	Operator
Owner/Operator Name: VICTOR FERNANDEZ	
Legal Status:	Other
Date Became Current:	Not reported
Date Ended Current:	Not reported
Owner/Operator Address:	10159 S BLANEY AVE,
Owner/Operator City,State,Zip:	CUPERTINO, CA 95014
Owner/Operator Telephone:	650-931-3589

BILTMORE RENO (Continued) **1026467968**

Owner/Operator Telephone Ext: Not reported
Owner/Operator Fax: Not reported
Owner/Operator Email: Not reported

Historic Generators:
Receive Date: 20200702
Handler Name: BILTMORE RENO
Federal Waste Generator Description: Not a generator, verified
State District Owner: Not reported
Large Quantity Handler of Universal Waste: No
Recognized Trader Importer: No
Recognized Trader Exporter: No
Spent Lead Acid Battery Importer: No
Spent Lead Acid Battery Exporter: No
Current Record: Yes
Non Storage Recycler Activity: Not reported
Electronic Manifest Broker: Not reported

List of NAICS Codes and Descriptions:
NAICS Code: 56299
NAICS Description: ALL OTHER WASTE MANAGEMENT SERVICES

Facility Has Received Notices of Violations:
Violations: No Violations Found

Evaluation Action Summary:
Evaluations: No Evaluations Found

E MANIFEST:
Manifest Tracking Number: 021903599JJK
Last Updated Date: 20200729
Shipped Date: 20200714
Received Date: 20200714
Manifest Status: Signed
Submission Type: DataImage5Copy
Origin Type: Service
Generator EPA ID: CAC003073359
Generator Name: Biltmore Reno
Generator Mail Street Number: Not reported
Generator Mail Street 1: 1900 S NORFOLK ST, SUITE 150
Generator Mail Street 2: Not reported
Generator Mail City: SAN MATEO
Generator Mail State: CA
Generator Mail Zip: 94403
Generator Location Street Number: Not reported
Generator Location Street 1: 1900 S NORFOLK ST, SUITE 150
Generator Location Street 2: Not reported
Generator Location City: SAN MATEO
Generator Location Zip: 94403
Generator Location State: CA
Generator Contact Company Name: Not reported
Designated Facility EPA ID: CAD981382732
Designated Facility Name: Altamont Landfill & Resource Recovery Facility
Designated Facility Mail Street Number: 10840

BILTMORE RENO (Continued) **1026467968**

Designated Facility Mail Street 1:	Not reported
Designated Facility Mail Street 2:	ALTAMONT PASS RD
Designated Facility Mail City:	LIVERMORE
Designated Facility Mail Zip:	94551
Designated Facility Mail State:	CA
Designated Facility Location Street Number:	10840
Designated Facility Location Street 1:	ALTAMONT PASS RD
Designated Facility Location Street 2:	Not reported
Designated Facility Location City:	LIVERMORE
Designated Facility Location Zip:	94551
Designated Facility Location State:	CA
Designated Facility Contact Company Name:	Not reported
Manifest Residue Indicator:	N
Rejection Indicator:	N

Manifest Tracking Number:	021903628JJK
Last Updated Date:	20200817
Shipped Date:	20200724
Received Date:	20200729
Manifest Status:	Signed
Submission Type:	DataImage5Copy
Origin Type:	Mail
Generator EPA ID:	CAC003073359
Generator Name:	Biltmore Reno
Generator Mail Street Number:	Not reported
Generator Mail Street 1:	10159 S BLANEY AVE,
Generator Mail Street 2:	Not reported
Generator Mail City:	CUPERTINO
Generator Mail State:	CA
Generator Mail Zip:	95014
Generator Location Street Number:	Not reported
Generator Location Street 1:	10159 S BLANEY AVE,
Generator Location Street 2:	Not reported
Generator Location City:	CUPERTINO
Generator Location Zip:	95014
Generator Location State:	CA
Generator Contact Company Name:	Not reported
Designated Facility EPA ID:	CAD982042475
Designated Facility Name:	Recology Hay Road
Designated Facility Mail Street Number:	235
Designated Facility Mail Street 1:	Not reported
Designated Facility Mail Street 2:	N FIRST ST
Designated Facility Mail City:	DIXON
Designated Facility Mail Zip:	95620
Designated Facility Mail State:	CA
Designated Facility Location Street Number:	6426
Designated Facility Location Street 1:	HAY RD
Designated Facility Location Street 2:	Not reported
Designated Facility Location City:	VACAVILLE
Designated Facility Location Zip:	95687
Designated Facility Location State:	CA
Designated Facility Contact Company Name:	Not reported
Manifest Residue Indicator:	N
Rejection Indicator:	N

Manifest Tracking Number:	021903875JJK
Last Updated Date:	20201008

BILTMORE RENO (Continued) **1026467968**

Shipped Date:	20200914
Received Date:	20200916
Manifest Status:	Signed
Submission Type:	DataImage5Copy
Origin Type:	Mail
Generator EPA ID:	CAC003073359
Generator Name:	Biltmore Reno
Generator Mail Street Number:	Not reported
Generator Mail Street 1:	10159 S BLANEY AVE,
Generator Mail Street 2:	Not reported
Generator Mail City:	CUPERTINO
Generator Mail State:	CA
Generator Mail Zip:	95014
Generator Location Street Number:	Not reported
Generator Location Street 1:	10159 S BLANEY AVE,
Generator Location Street 2:	Not reported
Generator Location City:	CUPERTINO
Generator Location Zip:	95014
Generator Location State:	CA
Generator Contact Company Name:	Not reported
Designated Facility EPA ID:	CAD982042475
Designated Facility Name:	Recology Hay Road
Designated Facility Mail Street Number:	235
Designated Facility Mail Street 1:	Not reported
Designated Facility Mail Street 2:	N FIRST ST
Designated Facility Mail City:	DIXON
Designated Facility Mail Zip:	95620
Designated Facility Mail State:	CA
Designated Facility Location Street Number:	6426
Designated Facility Location Street 1:	HAY RD
Designated Facility Location Street 2:	Not reported
Designated Facility Location City:	VACAVILLE
Designated Facility Location Zip:	95687
Designated Facility Location State:	CA
Designated Facility Contact Company Name:	Not reported
Manifest Residue Indicator:	N
Rejection Indicator:	N

Manifest Tracking Number:	021903955JJK
Last Updated Date:	20201116
Shipped Date:	20201017
Received Date:	20201026
Manifest Status:	Signed
Submission Type:	DataImage5Copy
Origin Type:	Mail
Generator EPA ID:	CAC003086413
Generator Name:	Biltmore Reno
Generator Mail Street Number:	Not reported
Generator Mail Street 1:	10159 S BLANEY AVE,
Generator Mail Street 2:	Not reported
Generator Mail City:	CUPERTINO
Generator Mail State:	CA
Generator Mail Zip:	95014
Generator Location Street Number:	Not reported
Generator Location Street 1:	10159 S. BLANEY AVENUE
Generator Location Street 2:	Not reported
Generator Location City:	CUPERTINO,

BILTMORE RENO (Continued) **1026467968**

Generator Location Zip:	95014
Generator Location State:	CA
Generator Contact Company Name:	Not reported
Designated Facility EPA ID:	CAD982042475
Designated Facility Name:	Recology Hay Road
Designated Facility Mail Street Number:	235
Designated Facility Mail Street 1:	Not reported
Designated Facility Mail Street 2:	N FIRST ST
Designated Facility Mail City:	DIXON
Designated Facility Mail Zip:	95620
Designated Facility Mail State:	CA
Designated Facility Location Street Number:	6426
Designated Facility Location Street 1:	HAY RD
Designated Facility Location Street 2:	Not reported
Designated Facility Location City:	VACAVILLE
Designated Facility Location Zip:	95687
Designated Facility Location State:	CA
Designated Facility Contact Company Name:	Not reported
Manifest Residue Indicator:	N
Rejection Indicator:	N

Manifest Tracking Number:	021903960JJK
Last Updated Date:	20201102
Shipped Date:	20201014
Received Date:	20201014
Manifest Status:	Signed
Submission Type:	DataImage5Copy
Origin Type:	Mail
Generator EPA ID:	CAC003086413
Generator Name:	Biltmore Reno
Generator Mail Street Number:	Not reported
Generator Mail Street 1:	10159 S BLANEY AVE,
Generator Mail Street 2:	Not reported
Generator Mail City:	CUPERTINO
Generator Mail State:	CA
Generator Mail Zip:	95014
Generator Location Street Number:	Not reported
Generator Location Street 1:	10159 S. BLANEY AVENUE
Generator Location Street 2:	Not reported
Generator Location City:	CUPERTINO,
Generator Location Zip:	95014
Generator Location State:	CA
Generator Contact Company Name:	Not reported
Designated Facility EPA ID:	CAD982042475
Designated Facility Name:	Recology Hay Road
Designated Facility Mail Street Number:	235
Designated Facility Mail Street 1:	Not reported
Designated Facility Mail Street 2:	N FIRST ST
Designated Facility Mail City:	DIXON
Designated Facility Mail Zip:	95620
Designated Facility Mail State:	CA
Designated Facility Location Street Number:	6426
Designated Facility Location Street 1:	HAY RD
Designated Facility Location Street 2:	Not reported
Designated Facility Location City:	VACAVILLE
Designated Facility Location Zip:	95687
Designated Facility Location State:	CA

BILTMORE RENO (Continued) **1026467968**

Designated Facility Contact Company Name:	Not reported
Manifest Residue Indicator:	N
Rejection Indicator:	N

Manifest Tracking Number:	021903961JJK
Last Updated Date:	20201116
Shipped Date:	20201015
Received Date:	20201026
Manifest Status:	Signed
Submission Type:	DataImage5Copy
Origin Type:	Mail
Generator EPA ID:	CAC003086413
Generator Name:	Biltmore Reno
Generator Mail Street Number:	Not reported
Generator Mail Street 1:	10159 S BLANEY AVE,
Generator Mail Street 2:	Not reported
Generator Mail City:	CUPERTINO
Generator Mail State:	CA
Generator Mail Zip:	95014
Generator Location Street Number:	Not reported
Generator Location Street 1:	10159 S. BLANEY AVENUE
Generator Location Street 2:	Not reported
Generator Location City:	CUPERTINO,
Generator Location Zip:	95014
Generator Location State:	CA
Generator Contact Company Name:	Not reported
Designated Facility EPA ID:	CAD982042475
Designated Facility Name:	Recology Hay Road
Designated Facility Mail Street Number:	235
Designated Facility Mail Street 1:	Not reported
Designated Facility Mail Street 2:	N FIRST ST
Designated Facility Mail City:	DIXON
Designated Facility Mail Zip:	95620
Designated Facility Mail State:	CA
Designated Facility Location Street Number:	6426
Designated Facility Location Street 1:	HAY RD
Designated Facility Location Street 2:	Not reported
Designated Facility Location City:	VACAVILLE
Designated Facility Location Zip:	95687
Designated Facility Location State:	CA
Designated Facility Contact Company Name:	Not reported
Manifest Residue Indicator:	N
Rejection Indicator:	N

State Waste:

Manifest Tracking Number:	021903961JJK
Waste Line Number:	1
State Waste Code Owner:	CA
State Waste Code:	151
State Waste:	Asbestos-containing waste

Transporter:

Manifest Tracking Number:	021903961JJK
Transporter Line Number:	1
Transporter EPA ID:	CAL000374063
Transporter Name:	American Technologies Inc

BILTMORE RENO (Continued) **1026467968**

Waste Line:

Manifest Tracking Number:	021903961JJK
Waste Line Number:	1
U.S. DOT Hazardous Indicator:	Y
U.S. DOT ID Number:	NA2212
U.S. DOT Description:	Rq, Na2212, Asbestos 9, Pg Iii
Non-Hazardous Waste Description:	Not reported
Number of Containers:	90
Container Type Code:	BA
Container Type Description:	Burlap, cloth, paper, or plastic bags
Waste Quantity:	8
Quantity Unit of Measure Code:	Y
Quantity Unit of Measure Description:	Cubic Yards
Waste Quantity, in Tons:	6.72
Acute Waste Quantity, in Tons:	0
Non-Acute Waste Quantity, in Tons:	6.72
Waste Quantity, in Kilograms:	6095.2417
Acute Waste Quantity, in Kilograms:	0
Non-Acute Waste Quantity, in Kilorgrams:	6095.2417
Management Method Code:	H132
Management Method Description:	LANDFILL (WITH PRIOR TREATMENT AND/OR STABILIZATION)
Waste Residue Indicator:	N
Quantity Discrepancy Indicator:	N
Waste Type Discrepancy Indicator:	N
Waste Density:	Not reported
Waste Density Unit of Measure Code:	Not reported
Waste Density Unit of Measure Description:	Not reported
Form Code:	Not reported
Form Code Description:	Not reported
Source Code:	Not reported
Source Code Description:	Not reported
Waste Minimization Code:	Not reported
Waste Minimization Code Description:	Not reported
Consent Number:	Not reported
EPA Waste Indicator:	N

L59 **THE BILTMORE** **RCRA NonGen / NLR** **1027208221**
SSE **10159 S BLANEY AVE** **E MANIFEST** **CAC003191788**
1/8-1/4 **CUPERTINO, CA 95014**
0.169 mi.
892 ft. **Site 4 of 13 in cluster L**

Relative:
Higher

Actual:
211 ft.

RCRA Listings:

Date Form Received by Agency:	20220421
Handler Name:	The Biltmore
Handler Address:	10159 S Blaney Ave
Handler City,State,Zip:	CUPERTINO, CA 95014
EPA ID:	CAC003172445
Contact Name:	VICTOR FERNANDEZ
Contact Address:	1900 S. NORFOLK STREET
Contact City,State,Zip:	SAN MATEO, CA 94403
Contact Telephone:	650-931-3400
Contact Fax:	Not reported
Contact Email:	VFERNANDEZ@PROMETHEUSREG.COM
Contact Title:	Not reported
EPA Region:	09
Land Type:	Not reported

THE BILTMORE (Continued) **1027208221**

Federal Waste Generator Description:	Not a generator, verified
Non-Notifier:	Not reported
Biennial Report Cycle:	Not reported
Accessibility:	Not reported
Active Site Indicator:	Not reported
State District Owner:	Not reported
State District:	Not reported
Mailing Address:	1900 S. NORFOLK STREET
Mailing City,State,Zip:	SAN MATEO, CA 94403
Owner Name:	Lake Biltmore Apartments
Owner Type:	Other
Operator Name:	Victor Fernandez
Operator Type:	Other
Short-Term Generator Activity:	No
Importer Activity:	No
Mixed Waste Generator:	No
Transporter Activity:	No
Transfer Facility Activity:	No
Recycler Activity with Storage:	No
Small Quantity On-Site Burner Exemption:	No
Smelting Melting and Refining Furnace Exemption:	No
Underground Injection Control:	No
Off-Site Waste Receipt:	No
Universal Waste Indicator:	No
Universal Waste Destination Facility:	No
Federal Universal Waste:	No
Active Site State-Reg Handler:	---
Federal Facility Indicator:	Not reported
Hazardous Secondary Material Indicator:	N
Sub-Part K Indicator:	Not reported
2018 GPRA Permit Baseline:	Not on the Baseline
2018 GPRA Renewals Baseline:	Not on the Baseline
202 GPRA Corrective Action Baseline:	No
Subject to Corrective Action Universe:	No
Non-TSDFs Where RCRA CA has Been Imposed Universe:	No
Corrective Action Priority Ranking:	No NCAPS ranking
Environmental Control Indicator:	No
Institutional Control Indicator:	No
Human Exposure Controls Indicator:	N/A
Groundwater Controls Indicator:	N/A
Significant Non-Complier Universe:	No
Unaddressed Significant Non-Complier Universe:	No
Addressed Significant Non-Complier Universe:	No
Significant Non-Complier With a Compliance Schedule Universe:	No
Financial Assurance Required:	Not reported
Handler Date of Last Change:	20220425
Recognized Trader-Importer:	No
Recognized Trader-Exporter:	No
Importer of Spent Lead Acid Batteries:	No
Exporter of Spent Lead Acid Batteries:	No
Recycler Activity Without Storage:	No
Manifest Broker:	No
Sub-Part P Indicator:	No

Handler - Owner Operator:
Owner/Operator Indicator: Owner

THE BILTMORE (Continued) **1027208221**

Owner/Operator Name: LAKE BILTMORE APARTMENTS
Legal Status: Other
Date Became Current: Not reported
Date Ended Current: Not reported
Owner/Operator Address: 1900 S. NORFOLK STREET
Owner/Operator City,State,Zip: SAN MATEO, CA 94403
Owner/Operator Telephone: 650-931-3400
Owner/Operator Telephone Ext: Not reported
Owner/Operator Fax: Not reported
Owner/Operator Email: Not reported

Owner/Operator Indicator: Operator
Owner/Operator Name: VICTOR FERNANDEZ
Legal Status: Other
Date Became Current: Not reported
Date Ended Current: Not reported
Owner/Operator Address: 1900 S. NORFOLK STREET
Owner/Operator City,State,Zip: SAN MATEO, CA 94403
Owner/Operator Telephone: 650-931-3400
Owner/Operator Telephone Ext: Not reported
Owner/Operator Fax: Not reported
Owner/Operator Email: Not reported

Historic Generators:
Receive Date: 20220421
Handler Name: THE BILTMORE
Federal Waste Generator Description: Not a generator, verified
State District Owner: Not reported
Large Quantity Handler of Universal Waste: No
Recognized Trader Importer: No
Recognized Trader Exporter: No
Spent Lead Acid Battery Importer: No
Spent Lead Acid Battery Exporter: No
Current Record: Yes
Non Storage Recycler Activity: No
Electronic Manifest Broker: No

List of NAICS Codes and Descriptions:
NAICS Code: 53111
NAICS Description: LESSORS OF RESIDENTIAL BUILDINGS AND DWELLINGS

Facility Has Received Notices of Violations:
Violations: No Violations Found

Evaluation Action Summary:
Evaluations: No Evaluations Found

E MANIFEST:
Manifest Tracking Number: 023192062JJK
Last Updated Date: 20221024
Shipped Date: 20221005
Received Date: 20221021
Manifest Status: Signed
Submission Type: DataImage5Copy

THE BILTMORE (Continued) **1027208221**

Origin Type:	Web
Generator EPA ID:	CAC003191788
Generator Name:	The Biltmore
Generator Mail Street Number:	Not reported
Generator Mail Street 1:	10159 S BLANEY AVE
Generator Mail Street 2:	Not reported
Generator Mail City:	CUPERTINO
Generator Mail State:	CA
Generator Mail Zip:	95014
Generator Location Street Number:	Not reported
Generator Location Street 1:	10159 S BLANEY AVE
Generator Location Street 2:	Not reported
Generator Location City:	CUPERTINO
Generator Location Zip:	95014
Generator Location State:	CA
Generator Contact Company Name:	Not reported
Designated Facility EPA ID:	CAL000190080
Designated Facility Name:	Forward Landfill Inc Disposal
Designated Facility Mail Street Number:	9999
Designated Facility Mail Street 1:	Not reported
Designated Facility Mail Street 2:	SOUTH AUSTIN ROAD
Designated Facility Mail City:	MANTECA
Designated Facility Mail Zip:	95336
Designated Facility Mail State:	CA
Designated Facility Location Street Number:	9999
Designated Facility Location Street 1:	SOUTH AUSTIN ROAD
Designated Facility Location Street 2:	Not reported
Designated Facility Location City:	MANTECA
Designated Facility Location Zip:	95366
Designated Facility Location State:	CA
Designated Facility Contact Company Name:	Not reported
Manifest Residue Indicator:	N
Rejection Indicator:	N

Manifest Tracking Number:	023192062JJK
Last Updated Date:	20221024
Shipped Date:	20221005
Received Date:	20221021
Manifest Status:	Signed
Submission Type:	DataImage5Copy
Origin Type:	Web
Generator EPA ID:	CAC003191788
Generator Name:	The Biltmore
Generator Mail Street Number:	Not reported
Generator Mail Street 1:	10159 S BLANEY AVE
Generator Mail Street 2:	Not reported
Generator Mail City:	CUPERTINO
Generator Mail State:	CA
Generator Mail Zip:	95014
Generator Location Street Number:	Not reported
Generator Location Street 1:	10159 S BLANEY AVE
Generator Location Street 2:	Not reported
Generator Location City:	CUPERTINO
Generator Location Zip:	95014
Generator Location State:	CA
Generator Contact Company Name:	Not reported
Designated Facility EPA ID:	CAL000190080

THE BILTMORE (Continued) **1027208221**

Designated Facility Name:	Forward Landfill Inc Disposal
Designated Facility Mail Street Number:	9999
Designated Facility Mail Street 1:	Not reported
Designated Facility Mail Street 2:	SOUTH AUSTIN ROAD
Designated Facility Mail City:	MANTECA
Designated Facility Mail Zip:	95336
Designated Facility Mail State:	CA
Designated Facility Location Street Number:	9999
Designated Facility Location Street 1:	SOUTH AUSTIN ROAD
Designated Facility Location Street 2:	Not reported
Designated Facility Location City:	MANTECA
Designated Facility Location Zip:	95366
Designated Facility Location State:	CA
Designated Facility Contact Company Name:	Not reported
Manifest Residue Indicator:	N
Rejection Indicator:	N

Manifest Tracking Number:	022434712JJK
Last Updated Date:	20220511
Shipped Date:	20220427
Received Date:	20220505
Manifest Status:	Signed
Submission Type:	DataImage5Copy
Origin Type:	Web
Generator EPA ID:	CAC003172445
Generator Name:	The Biltmore
Generator Mail Street Number:	Not reported
Generator Mail Street 1:	10159 S BLANEY AVE
Generator Mail Street 2:	Not reported
Generator Mail City:	CUPERTINO
Generator Mail State:	CA
Generator Mail Zip:	95014
Generator Location Street Number:	Not reported
Generator Location Street 1:	1900 S. NORFOLK STREET
Generator Location Street 2:	SUITE 150
Generator Location City:	SAN MATEO
Generator Location Zip:	94403
Generator Location State:	CA
Generator Contact Company Name:	Not reported
Designated Facility EPA ID:	CAL000190080
Designated Facility Name:	Forward Landfill Inc Disposal
Designated Facility Mail Street Number:	9999
Designated Facility Mail Street 1:	Not reported
Designated Facility Mail Street 2:	SOUTH AUSTIN ROAD
Designated Facility Mail City:	MANTECA
Designated Facility Mail Zip:	95336
Designated Facility Mail State:	CA
Designated Facility Location Street Number:	9999
Designated Facility Location Street 1:	SOUTH AUSTIN ROAD
Designated Facility Location Street 2:	Not reported
Designated Facility Location City:	MANTECA
Designated Facility Location Zip:	95366
Designated Facility Location State:	CA
Designated Facility Contact Company Name:	Not reported
Manifest Residue Indicator:	N
Rejection Indicator:	N

THE BILTMORE (Continued) **1027208221**

Manifest Tracking Number:	022434712JJK
Last Updated Date:	20220511
Shipped Date:	20220427
Received Date:	20220505
Manifest Status:	Signed
Submission Type:	DataImage5Copy
Origin Type:	Web
Generator EPA ID:	CAC003172445
Generator Name:	The Biltmore
Generator Mail Street Number:	Not reported
Generator Mail Street 1:	10159 S BLANEY AVE
Generator Mail Street 2:	Not reported
Generator Mail City:	CUPERTINO
Generator Mail State:	CA
Generator Mail Zip:	95014
Generator Location Street Number:	Not reported
Generator Location Street 1:	1900 S. NORFOLK STREET
Generator Location Street 2:	SUITE 150
Generator Location City:	SAN MATEO
Generator Location Zip:	94403
Generator Location State:	CA
Generator Contact Company Name:	Not reported
Designated Facility EPA ID:	CAL000190080
Designated Facility Name:	Forward Landfill Inc Disposal
Designated Facility Mail Street Number:	9999
Designated Facility Mail Street 1:	Not reported
Designated Facility Mail Street 2:	SOUTH AUSTIN ROAD
Designated Facility Mail City:	MANTECA
Designated Facility Mail Zip:	95336
Designated Facility Mail State:	CA
Designated Facility Location Street Number:	9999
Designated Facility Location Street 1:	SOUTH AUSTIN ROAD
Designated Facility Location Street 2:	Not reported
Designated Facility Location City:	MANTECA
Designated Facility Location Zip:	95366
Designated Facility Location State:	CA
Designated Facility Contact Company Name:	Not reported
Manifest Residue Indicator:	N
Rejection Indicator:	N

Manifest Tracking Number:	022434726JJK
Last Updated Date:	20220524
Shipped Date:	20220505
Received Date:	20220520
Manifest Status:	Signed
Submission Type:	DataImage5Copy
Origin Type:	Web
Generator EPA ID:	CAC003172445
Generator Name:	The Biltmore
Generator Mail Street Number:	Not reported
Generator Mail Street 1:	10159 S BLANEY AVE
Generator Mail Street 2:	Not reported
Generator Mail City:	CUPERTINO
Generator Mail State:	CA
Generator Mail Zip:	95014
Generator Location Street Number:	Not reported
Generator Location Street 1:	1900 S. NORFOLK STREET

THE BILTMORE (Continued) **1027208221**

Generator Location Street 2:	SUITE 150
Generator Location City:	SAN MATEO
Generator Location Zip:	94403
Generator Location State:	CA
Generator Contact Company Name:	Not reported
Designated Facility EPA ID:	CAL000190080
Designated Facility Name:	Forward Landfill Inc Disposal
Designated Facility Mail Street Number:	9999
Designated Facility Mail Street 1:	Not reported
Designated Facility Mail Street 2:	SOUTH AUSTIN ROAD
Designated Facility Mail City:	MANTECA
Designated Facility Mail Zip:	95336
Designated Facility Mail State:	CA
Designated Facility Location Street Number:	9999
Designated Facility Location Street 1:	SOUTH AUSTIN ROAD
Designated Facility Location Street 2:	Not reported
Designated Facility Location City:	MANTECA
Designated Facility Location Zip:	95366
Designated Facility Location State:	CA
Designated Facility Contact Company Name:	Not reported
Manifest Residue Indicator:	N
Rejection Indicator:	N

Manifest Tracking Number:	022434726JJK
Last Updated Date:	20220524
Shipped Date:	20220505
Received Date:	20220520
Manifest Status:	Signed
Submission Type:	DataImage5Copy
Origin Type:	Web
Generator EPA ID:	CAC003172445
Generator Name:	The Biltmore
Generator Mail Street Number:	Not reported
Generator Mail Street 1:	10159 S BLANEY AVE
Generator Mail Street 2:	Not reported
Generator Mail City:	CUPERTINO
Generator Mail State:	CA
Generator Mail Zip:	95014
Generator Location Street Number:	Not reported
Generator Location Street 1:	1900 S. NORFOLK STREET
Generator Location Street 2:	SUITE 150
Generator Location City:	SAN MATEO
Generator Location Zip:	94403
Generator Location State:	CA
Generator Contact Company Name:	Not reported
Designated Facility EPA ID:	CAL000190080
Designated Facility Name:	Forward Landfill Inc Disposal
Designated Facility Mail Street Number:	9999
Designated Facility Mail Street 1:	Not reported
Designated Facility Mail Street 2:	SOUTH AUSTIN ROAD
Designated Facility Mail City:	MANTECA
Designated Facility Mail Zip:	95336
Designated Facility Mail State:	CA
Designated Facility Location Street Number:	9999
Designated Facility Location Street 1:	SOUTH AUSTIN ROAD
Designated Facility Location Street 2:	Not reported
Designated Facility Location City:	MANTECA

THE BILTMORE (Continued) **1027208221**

Designated Facility Location Zip:	95366
Designated Facility Location State:	CA
Designated Facility Contact Company Name:	Not reported
Manifest Residue Indicator:	N
Rejection Indicator:	N

Manifest Tracking Number:	022434992JJK
Last Updated Date:	20220915
Shipped Date:	20220906
Received Date:	20220909
Manifest Status:	Signed
Submission Type:	DataImage5Copy
Origin Type:	Web
Generator EPA ID:	CAC003191788
Generator Name:	The Biltmore
Generator Mail Street Number:	Not reported
Generator Mail Street 1:	10159 S BLANEY AVE
Generator Mail Street 2:	Not reported
Generator Mail City:	CUPERTINO
Generator Mail State:	CA
Generator Mail Zip:	95014
Generator Location Street Number:	Not reported
Generator Location Street 1:	10159 S BLANEY AVE
Generator Location Street 2:	Not reported
Generator Location City:	CUPERTINO
Generator Location Zip:	95014
Generator Location State:	CA
Generator Contact Company Name:	Not reported
Designated Facility EPA ID:	CAL000190080
Designated Facility Name:	Forward Landfill Inc Disposal
Designated Facility Mail Street Number:	9999
Designated Facility Mail Street 1:	Not reported
Designated Facility Mail Street 2:	SOUTH AUSTIN ROAD
Designated Facility Mail City:	MANTECA
Designated Facility Mail Zip:	95336
Designated Facility Mail State:	CA
Designated Facility Location Street Number:	9999
Designated Facility Location Street 1:	SOUTH AUSTIN ROAD
Designated Facility Location Street 2:	Not reported
Designated Facility Location City:	MANTECA
Designated Facility Location Zip:	95366
Designated Facility Location State:	CA
Designated Facility Contact Company Name:	Not reported
Manifest Residue Indicator:	N
Rejection Indicator:	N

Manifest Tracking Number:	022434992JJK
Last Updated Date:	20220915
Shipped Date:	20220906
Received Date:	20220909
Manifest Status:	Signed
Submission Type:	DataImage5Copy
Origin Type:	Web
Generator EPA ID:	CAC003191788
Generator Name:	The Biltmore
Generator Mail Street Number:	Not reported
Generator Mail Street 1:	10159 S BLANEY AVE

THE BILTMORE (Continued) **1027208221**

Generator Mail Street 2:	Not reported
Generator Mail City:	CUPERTINO
Generator Mail State:	CA
Generator Mail Zip:	95014
Generator Location Street Number:	Not reported
Generator Location Street 1:	10159 S BLANEY AVE
Generator Location Street 2:	Not reported
Generator Location City:	CUPERTINO
Generator Location Zip:	95014
Generator Location State:	CA
Generator Contact Company Name:	Not reported
Designated Facility EPA ID:	CAL000190080
Designated Facility Name:	Forward Landfill Inc Disposal
Designated Facility Mail Street Number:	9999
Designated Facility Mail Street 1:	Not reported
Designated Facility Mail Street 2:	SOUTH AUSTIN ROAD
Designated Facility Mail City:	MANTECA
Designated Facility Mail Zip:	95336
Designated Facility Mail State:	CA
Designated Facility Location Street Number:	9999
Designated Facility Location Street 1:	SOUTH AUSTIN ROAD
Designated Facility Location Street 2:	Not reported
Designated Facility Location City:	MANTECA
Designated Facility Location Zip:	95366
Designated Facility Location State:	CA
Designated Facility Contact Company Name:	Not reported
Manifest Residue Indicator:	N
Rejection Indicator:	N

State Waste:

Manifest Tracking Number:	022434992JJK
Waste Line Number:	1
State Waste Code Owner:	CA
State Waste Code:	151
State Waste:	Asbestos-containing waste

Transporter:

Manifest Tracking Number:	022434992JJK
Transporter Line Number:	1
Transporter EPA ID:	CAL000374063
Transporter Name:	Ati Restoration Llc
Manifest Tracking Number:	022434992JJK
Transporter Line Number:	2
Transporter EPA ID:	CAR000049064
Transporter Name:	E C T I

Waste Line:

Manifest Tracking Number:	022434992JJK
Waste Line Number:	1
U.S. DOT Hazardous Indicator:	Y
U.S. DOT ID Number:	NA2212
U.S. DOT Description:	Rq, Na2212, Asbestos 9, Pg Iii
Non-Hazardous Waste Description:	Not reported
Number of Containers:	392
Container Type Code:	BA

THE BILTMORE (Continued) **1027208221**

Container Type Description:	Burlap, cloth, paper, or plastic bags
Waste Quantity:	32
Quantity Unit of Measure Code:	Y
Quantity Unit of Measure Description:	Cubic Yards
Waste Quantity, in Tons:	26.88
Acute Waste Quantity, in Tons:	0
Non-Acute Waste Quantity, in Tons:	26.88
Waste Quantity, in Kilograms:	24380.967
Acute Waste Quantity, in Kilograms:	0
Non-Acute Waste Quantity, in Kilorgrams:	24380.967
Management Method Code:	H132
Management Method Description:	LANDFILL (WITH PRIOR TREATMENT AND/OR STABILIZATION)
Waste Residue Indicator:	N
Quantity Discrepancy Indicator:	N
Waste Type Discrepancy Indicator:	N
Waste Density:	Not reported
Waste Density Unit of Measure Code:	Not reported
Waste Density Unit of Measure Description:	Not reported
Form Code:	Not reported
Form Code Description:	Not reported
Source Code:	Not reported
Source Code Description:	Not reported
Waste Minimization Code:	Not reported
Waste Minimization Code Description:	Not reported
Consent Number:	Not reported
EPA Waste Indicator:	N

L60 **BILTMORE APARTMENTS** **RCRA NonGen / NLR** **1024745977**
SSE **10159 S BLANEY AVE UNIT 40F** **CAC002965749**
1/8-1/4 **CUPERTINO, CA 95014**
0.169 mi.
892 ft. **Site 5 of 13 in cluster L**

Relative:
Higher

Actual:
211 ft.

RCRA Listings:

Date Form Received by Agency:	20180608
Handler Name:	Biltmore Apartments
Handler Address:	10159 S Blaney Ave Unit 40f
Handler City,State,Zip:	CUPERTINO, CA 95014
EPA ID:	CAC002965749
Contact Name:	PROMETHEUS REAL ESTATE GROUP
Contact Address:	1900 S NORFOLK ST STE 150
Contact City,State,Zip:	SAN MATEO, CA 94403
Contact Telephone:	650-931-3400
Contact Fax:	Not reported
Contact Email:	KARINA.OCHOA@ATIRESTORATION.COM
Contact Title:	Not reported
EPA Region:	09
Land Type:	Not reported
Federal Waste Generator Description:	Not a generator, verified
Non-Notifier:	Not reported
Biennial Report Cycle:	Not reported
Accessibility:	Not reported
Active Site Indicator:	Handler Activities
State District Owner:	Not reported
State District:	Not reported
Mailing Address:	1900 S NORFOLK ST STE 150
Mailing City,State,Zip:	SAN MATEO, CA 94403
Owner Name:	Prometheus Real Estate Group

BILTMORE APARTMENTS (Continued) **1024745977**

Owner Type:	Other
Operator Name:	Prometheus Real Estate Group
Operator Type:	Other
Short-Term Generator Activity:	No
Importer Activity:	No
Mixed Waste Generator:	No
Transporter Activity:	No
Transfer Facility Activity:	No
Recycler Activity with Storage:	No
Small Quantity On-Site Burner Exemption:	No
Smelting Melting and Refining Furnace Exemption:	No
Underground Injection Control:	No
Off-Site Waste Receipt:	No
Universal Waste Indicator:	Yes
Universal Waste Destination Facility:	Yes
Federal Universal Waste:	No
Active Site State-Reg Handler:	---
Federal Facility Indicator:	Not reported
Hazardous Secondary Material Indicator:	N
Sub-Part K Indicator:	Not reported
2018 GPRA Permit Baseline:	Not on the Baseline
2018 GPRA Renewals Baseline:	Not on the Baseline
202 GPRA Corrective Action Baseline:	No
Subject to Corrective Action Universe:	No
Non-TSDFs Where RCRA CA has Been Imposed Universe:	No
Corrective Action Priority Ranking:	No NCAPS ranking
Environmental Control Indicator:	No
Institutional Control Indicator:	No
Human Exposure Controls Indicator:	N/A
Groundwater Controls Indicator:	N/A
Significant Non-Complier Universe:	No
Unaddressed Significant Non-Complier Universe:	No
Addressed Significant Non-Complier Universe:	No
Significant Non-Complier With a Compliance Schedule Universe:	No
Financial Assurance Required:	Not reported
Handler Date of Last Change:	20180831
Recognized Trader-Importer:	No
Recognized Trader-Exporter:	No
Importer of Spent Lead Acid Batteries:	No
Exporter of Spent Lead Acid Batteries:	No
Recycler Activity Without Storage:	No
Manifest Broker:	No
Sub-Part P Indicator:	No

Handler - Owner Operator:

Owner/Operator Indicator:	Operator
Owner/Operator Name: PROMETHEUS REAL ESTATE GROUP	
Legal Status:	Other
Date Became Current:	Not reported
Date Ended Current:	Not reported
Owner/Operator Address:	1900 S NORFOLK ST STE 150
Owner/Operator City,State,Zip:	SAN MATEO, CA 94403
Owner/Operator Telephone:	650-931-3400
Owner/Operator Telephone Ext:	Not reported
Owner/Operator Fax:	Not reported
Owner/Operator Email:	Not reported

BILTMORE APARTMENTS (Continued) **1024745977**

Owner/Operator Indicator: Owner
Owner/Operator Name: PROMETHEUS REAL ESTATE GROUP
Legal Status: Other
Date Became Current: Not reported
Date Ended Current: Not reported
Owner/Operator Address: 1900 S NORFOLK ST STE 150
Owner/Operator City,State,Zip: SAN MATEO, CA 94403
Owner/Operator Telephone: 650-931-3400
Owner/Operator Telephone Ext: Not reported
Owner/Operator Fax: Not reported
Owner/Operator Email: Not reported

Historic Generators:
Receive Date: 20180608
Handler Name: BILTMORE APARTMENTS
Federal Waste Generator Description: Not a generator, verified
State District Owner: Not reported
Large Quantity Handler of Universal Waste: No
Recognized Trader Importer: No
Recognized Trader Exporter: No
Spent Lead Acid Battery Importer: No
Spent Lead Acid Battery Exporter: No
Current Record: Yes
Non Storage Recycler Activity: Not reported
Electronic Manifest Broker: Not reported

List of NAICS Codes and Descriptions:
NAICS Code: 56299
NAICS Description: ALL OTHER WASTE MANAGEMENT SERVICES

Facility Has Received Notices of Violations:
Violations: No Violations Found

Evaluation Action Summary:
Evaluations: No Evaluations Found

L61 **LAKE BILTMORE APARTMENTS** **RCRA NonGen / NLR** **1026161800**
SSE **10159 S BLANEY AVE** **CAC003061783**
1/8-1/4 **CUPERTINO, CA 95014**
0.169 mi.
892 ft. **Site 6 of 13 in cluster L**

Relative:
Higher

Actual:
211 ft.

RCRA Listings:
Date Form Received by Agency: 20200330
Handler Name: Lake Biltmore Apartments
Handler Address: 10159 S Blaney Ave
Handler City,State,Zip: CUPERTINO, CA 95014
EPA ID: CAC003061783
Contact Name: MICHAEL DOWNEY
Contact Address: 10159 S BLANEY AVE
Contact City,State,Zip: CUPERTINO, CA 95014
Contact Telephone: 650-504-6641
Contact Fax: Not reported
Contact Email: EVELYN.SALGUERO@ATIRESTORATION.COM
Contact Title: Not reported

LAKE BILTMORE APARTMENTS (Continued) **1026161800**

EPA Region:	09
Land Type:	Not reported
Federal Waste Generator Description:	Not a generator, verified
Non-Notifier:	Not reported
Biennial Report Cycle:	Not reported
Accessibility:	Not reported
Active Site Indicator:	Not reported
State District Owner:	Not reported
State District:	Not reported
Mailing Address:	10159 S BLANEY AVE
Mailing City,State,Zip:	CUPERTINO, CA 95014
Owner Name:	Lake Biltmore Apartments
Owner Type:	Other
Operator Name:	Michael Downey
Operator Type:	Other
Short-Term Generator Activity:	No
Importer Activity:	No
Mixed Waste Generator:	No
Transporter Activity:	No
Transfer Facility Activity:	No
Recycler Activity with Storage:	No
Small Quantity On-Site Burner Exemption:	No
Smelting Melting and Refining Furnace Exemption:	No
Underground Injection Control:	No
Off-Site Waste Receipt:	No
Universal Waste Indicator:	No
Universal Waste Destination Facility:	No
Federal Universal Waste:	No
Active Site State-Reg Handler:	---
Federal Facility Indicator:	Not reported
Hazardous Secondary Material Indicator:	N
Sub-Part K Indicator:	Not reported
2018 GPRA Permit Baseline:	Not on the Baseline
2018 GPRA Renewals Baseline:	Not on the Baseline
202 GPRA Corrective Action Baseline:	No
Subject to Corrective Action Universe:	No
Non-TSDFs Where RCRA CA has Been Imposed Universe:	No
Corrective Action Priority Ranking:	No NCAPS ranking
Environmental Control Indicator:	No
Institutional Control Indicator:	No
Human Exposure Controls Indicator:	N/A
Groundwater Controls Indicator:	N/A
Significant Non-Complier Universe:	No
Unaddressed Significant Non-Complier Universe:	No
Addressed Significant Non-Complier Universe:	No
Significant Non-Complier With a Compliance Schedule Universe:	No
Financial Assurance Required:	Not reported
Handler Date of Last Change:	20200408
Recognized Trader-Importer:	No
Recognized Trader-Exporter:	No
Importer of Spent Lead Acid Batteries:	No
Exporter of Spent Lead Acid Batteries:	No
Recycler Activity Without Storage:	No
Manifest Broker:	No
Sub-Part P Indicator:	No

LAKE BILTMORE APARTMENTS (Continued) **1026161800**

Handler - Owner Operator:

Owner/Operator Indicator:	Owner
Owner/Operator Name:	LAKE BILTMORE APARTMENTS
Legal Status:	Other
Date Became Current:	Not reported
Date Ended Current:	Not reported
Owner/Operator Address:	10159 S BLANEY AVE
Owner/Operator City,State,Zip:	CUPERTINO, CA 95014
Owner/Operator Telephone:	650-504-6641
Owner/Operator Telephone Ext:	Not reported
Owner/Operator Fax:	Not reported
Owner/Operator Email:	Not reported

Owner/Operator Indicator:	Operator
Owner/Operator Name:	MICHAEL DOWNEY
Legal Status:	Other
Date Became Current:	Not reported
Date Ended Current:	Not reported
Owner/Operator Address:	10159 S BLANEY AVE
Owner/Operator City,State,Zip:	CUPERTINO, CA 95014
Owner/Operator Telephone:	650-504-6641
Owner/Operator Telephone Ext:	Not reported
Owner/Operator Fax:	Not reported
Owner/Operator Email:	Not reported

Historic Generators:

Receive Date:	20200330
Handler Name:	LAKE BILTMORE APARTMENTS
Federal Waste Generator Description:	Not a generator, verified
State District Owner:	Not reported
Large Quantity Handler of Universal Waste:	No
Recognized Trader Importer:	No
Recognized Trader Exporter:	No
Spent Lead Acid Battery Importer:	No
Spent Lead Acid Battery Exporter:	No
Current Record:	Yes
Non Storage Recycler Activity:	Not reported
Electronic Manifest Broker:	Not reported

List of NAICS Codes and Descriptions:

NAICS Code:	56299
NAICS Description:	ALL OTHER WASTE MANAGEMENT SERVICES

Facility Has Received Notices of Violations:

Violations:	No Violations Found

Evaluation Action Summary:

Evaluations:	No Evaluations Found

L62 SSE 1/8-1/4 0.169 mi. 892 ft. | **BILTMORE**
10159 S BLANEY AVE
CUPERTINO, CA 95014

Site 7 of 13 in cluster L

RCRA NonGen / NLR E MANIFEST | **1027072608 CAC003186182**

Relative: Higher

Actual: 211 ft.

RCRA Listings:

Date Form Received by Agency:	20211019
Handler Name:	Biltmore
Handler Address:	10159 S Blaney Ave
Handler City,State,Zip:	CUPERTINO, CA 95014
EPA ID:	CAC003144195
Contact Name:	VICTOR FERNANDEZ
Contact Address:	1900 S. NORFOLK STREET
Contact City,State,Zip:	SAN MATEO, CA 94403
Contact Telephone:	650-931-3400
Contact Fax:	Not reported
Contact Email:	VFERNANDEZ@PROMETHEUSREG.COM
Contact Title:	Not reported
EPA Region:	09
Land Type:	Not reported
Federal Waste Generator Description:	Not a generator, verified
Non-Notifier:	Not reported
Biennial Report Cycle:	Not reported
Accessibility:	Not reported
Active Site Indicator:	Not reported
State District Owner:	Not reported
State District:	Not reported
Mailing Address:	1900 S. NORFOLK STREET
Mailing City,State,Zip:	SAN MATEO, CA 94403
Owner Name:	Lake Biltmore Apartments
Owner Type:	Other
Operator Name:	Victor Fernandez
Operator Type:	Other
Short-Term Generator Activity:	No
Importer Activity:	No
Mixed Waste Generator:	No
Transporter Activity:	No
Transfer Facility Activity:	No
Recycler Activity with Storage:	No
Small Quantity On-Site Burner Exemption:	No
Smelting Melting and Refining Furnace Exemption:	No
Underground Injection Control:	No
Off-Site Waste Receipt:	No
Universal Waste Indicator:	No
Universal Waste Destination Facility:	No
Federal Universal Waste:	No
Active Site State-Reg Handler:	---
Federal Facility Indicator:	Not reported
Hazardous Secondary Material Indicator:	N
Sub-Part K Indicator:	Not reported
2018 GPRA Permit Baseline:	Not on the Baseline
2018 GPRA Renewals Baseline:	Not on the Baseline
202 GPRA Corrective Action Baseline:	No
Subject to Corrective Action Universe:	No
Non-TSDFs Where RCRA CA has Been Imposed Universe:	No
Corrective Action Priority Ranking:	No NCAPS ranking
Environmental Control Indicator:	No
Institutional Control Indicator:	No

BILTMORE (Continued) **1027072608**

Human Exposure Controls Indicator:	N/A
Groundwater Controls Indicator:	N/A
Significant Non-Complier Universe:	No
Unaddressed Significant Non-Complier Universe:	No
Addressed Significant Non-Complier Universe:	No
Significant Non-Complier With a Compliance Schedule Universe:	No
Financial Assurance Required:	Not reported
Handler Date of Last Change:	20211019
Recognized Trader-Importer:	No
Recognized Trader-Exporter:	No
Importer of Spent Lead Acid Batteries:	No
Exporter of Spent Lead Acid Batteries:	No
Recycler Activity Without Storage:	No
Manifest Broker:	No
Sub-Part P Indicator:	No

Handler - Owner Operator:

Owner/Operator Indicator:	Operator
Owner/Operator Name: VICTOR FERNANDEZ	
Legal Status:	Other
Date Became Current:	Not reported
Date Ended Current:	Not reported
Owner/Operator Address:	1900 S. NORFOLK STREET
Owner/Operator City,State,Zip:	SAN MATEO, CA 94403
Owner/Operator Telephone:	650-931-3400
Owner/Operator Telephone Ext:	Not reported
Owner/Operator Fax:	Not reported
Owner/Operator Email:	Not reported

Owner/Operator Indicator:	Owner
Owner/Operator Name: LAKE BILTMORE APARTMENTS	
Legal Status:	Other
Date Became Current:	Not reported
Date Ended Current:	Not reported
Owner/Operator Address:	1900 S. NORFOLK STREET
Owner/Operator City,State,Zip:	SAN MATEO, CA 94403
Owner/Operator Telephone:	650-931-3400
Owner/Operator Telephone Ext:	Not reported
Owner/Operator Fax:	Not reported
Owner/Operator Email:	Not reported

Historic Generators:

Receive Date:	20211019
Handler Name: BILTMORE	
Federal Waste Generator Description:	Not a generator, verified
State District Owner:	Not reported
Large Quantity Handler of Universal Waste:	No
Recognized Trader Importer:	No
Recognized Trader Exporter:	No
Spent Lead Acid Battery Importer:	No
Spent Lead Acid Battery Exporter:	No
Current Record:	Yes
Non Storage Recycler Activity:	No
Electronic Manifest Broker:	No

BILTMORE (Continued) **1027072608**

List of NAICS Codes and Descriptions:

NAICS Code:	53111
NAICS Description:	LESSORS OF RESIDENTIAL BUILDINGS AND DWELLINGS

Facility Has Received Notices of Violations:

Violations:	No Violations Found

Evaluation Action Summary:

Evaluations:	No Evaluations Found

E MANIFEST:

Manifest Tracking Number:	022854359JJK
Last Updated Date:	20211109
Shipped Date:	20211026
Received Date:	20211102
Manifest Status:	Signed
Submission Type:	DataImage5Copy
Origin Type:	Web
Generator EPA ID:	CAC003144195
Generator Name:	Biltmore
Generator Mail Street Number:	Not reported
Generator Mail Street 1:	10159 S BLANEY AVE
Generator Mail Street 2:	Not reported
Generator Mail City:	CUPERTINO
Generator Mail State:	CA
Generator Mail Zip:	95014
Generator Location Street Number:	Not reported
Generator Location Street 1:	1900 S. NORFOLK STREET
Generator Location Street 2:	SUITE 150
Generator Location City:	SAN MATEO
Generator Location Zip:	94403
Generator Location State:	CA
Generator Contact Company Name:	Not reported
Designated Facility EPA ID:	CAL000190080
Designated Facility Name:	Forward Landfill Inc Disposal
Designated Facility Mail Street Number:	9999
Designated Facility Mail Street 1:	Not reported
Designated Facility Mail Street 2:	SOUTH AUSTIN ROAD
Designated Facility Mail City:	MANTECA
Designated Facility Mail Zip:	95336
Designated Facility Mail State:	CA
Designated Facility Location Street Number:	9999
Designated Facility Location Street 1:	SOUTH AUSTIN ROAD
Designated Facility Location Street 2:	Not reported
Designated Facility Location City:	MANTECA
Designated Facility Location Zip:	95366
Designated Facility Location State:	CA
Designated Facility Contact Company Name:	Not reported
Manifest Residue Indicator:	N
Rejection Indicator:	N

Manifest Tracking Number:	022854359JJK
Last Updated Date:	20211109
Shipped Date:	20211026

BILTMORE (Continued) **1027072608**

Received Date:	20211102
Manifest Status:	Signed
Submission Type:	DataImage5Copy
Origin Type:	Web
Generator EPA ID:	CAC003144195
Generator Name:	Biltmore
Generator Mail Street Number:	Not reported
Generator Mail Street 1:	10159 S BLANEY AVE
Generator Mail Street 2:	Not reported
Generator Mail City:	CUPERTINO
Generator Mail State:	CA
Generator Mail Zip:	95014
Generator Location Street Number:	Not reported
Generator Location Street 1:	1900 S. NORFOLK STREET
Generator Location Street 2:	SUITE 150
Generator Location City:	SAN MATEO
Generator Location Zip:	94403
Generator Location State:	CA
Generator Contact Company Name:	Not reported
Designated Facility EPA ID:	CAL000190080
Designated Facility Name:	Forward Landfill Inc Disposal
Designated Facility Mail Street Number:	9999
Designated Facility Mail Street 1:	Not reported
Designated Facility Mail Street 2:	SOUTH AUSTIN ROAD
Designated Facility Mail City:	MANTECA
Designated Facility Mail Zip:	95336
Designated Facility Mail State:	CA
Designated Facility Location Street Number:	9999
Designated Facility Location Street 1:	SOUTH AUSTIN ROAD
Designated Facility Location Street 2:	Not reported
Designated Facility Location City:	MANTECA
Designated Facility Location Zip:	95366
Designated Facility Location State:	CA
Designated Facility Contact Company Name:	Not reported
Manifest Residue Indicator:	N
Rejection Indicator:	N

Manifest Tracking Number:	022854464JJK
Last Updated Date:	20220103
Shipped Date:	20211217
Received Date:	20211229
Manifest Status:	Signed
Submission Type:	DataImage5Copy
Origin Type:	Web
Generator EPA ID:	CAC003144195
Generator Name:	Biltmore
Generator Mail Street Number:	Not reported
Generator Mail Street 1:	10159 S BLANEY AVE
Generator Mail Street 2:	Not reported
Generator Mail City:	CUPERTINO
Generator Mail State:	CA
Generator Mail Zip:	95014
Generator Location Street Number:	Not reported
Generator Location Street 1:	1900 S. NORFOLK STREET
Generator Location Street 2:	SUITE 150
Generator Location City:	SAN MATEO
Generator Location Zip:	94403

BILTMORE (Continued) **1027072608**

Generator Location State:	CA
Generator Contact Company Name:	Not reported
Designated Facility EPA ID:	CAL000190080
Designated Facility Name:	Forward Landfill Inc Disposal
Designated Facility Mail Street Number:	9999
Designated Facility Mail Street 1:	Not reported
Designated Facility Mail Street 2:	SOUTH AUSTIN ROAD
Designated Facility Mail City:	MANTECA
Designated Facility Mail Zip:	95336
Designated Facility Mail State:	CA
Designated Facility Location Street Number:	9999
Designated Facility Location Street 1:	SOUTH AUSTIN ROAD
Designated Facility Location Street 2:	Not reported
Designated Facility Location City:	MANTECA
Designated Facility Location Zip:	95366
Designated Facility Location State:	CA
Designated Facility Contact Company Name:	Not reported
Manifest Residue Indicator:	N
Rejection Indicator:	N

Manifest Tracking Number:	022854464JJK
Last Updated Date:	20220103
Shipped Date:	20211217
Received Date:	20211229
Manifest Status:	Signed
Submission Type:	DataImage5Copy
Origin Type:	Web
Generator EPA ID:	CAC003144195
Generator Name:	Biltmore
Generator Mail Street Number:	Not reported
Generator Mail Street 1:	10159 S BLANEY AVE
Generator Mail Street 2:	Not reported
Generator Mail City:	CUPERTINO
Generator Mail State:	CA
Generator Mail Zip:	95014
Generator Location Street Number:	Not reported
Generator Location Street 1:	1900 S. NORFOLK STREET
Generator Location Street 2:	SUITE 150
Generator Location City:	SAN MATEO
Generator Location Zip:	94403
Generator Location State:	CA
Generator Contact Company Name:	Not reported
Designated Facility EPA ID:	CAL000190080
Designated Facility Name:	Forward Landfill Inc Disposal
Designated Facility Mail Street Number:	9999
Designated Facility Mail Street 1:	Not reported
Designated Facility Mail Street 2:	SOUTH AUSTIN ROAD
Designated Facility Mail City:	MANTECA
Designated Facility Mail Zip:	95336
Designated Facility Mail State:	CA
Designated Facility Location Street Number:	9999
Designated Facility Location Street 1:	SOUTH AUSTIN ROAD
Designated Facility Location Street 2:	Not reported
Designated Facility Location City:	MANTECA
Designated Facility Location Zip:	95366
Designated Facility Location State:	CA
Designated Facility Contact Company Name:	Not reported

BILTMORE (Continued) **1027072608**

Manifest Residue Indicator:	N
Rejection Indicator:	N
Manifest Tracking Number:	022854475JJK
Last Updated Date:	20220114
Shipped Date:	20211229
Received Date:	20220106
Manifest Status:	Signed
Submission Type:	DataImage5Copy
Origin Type:	Web
Generator EPA ID:	CAC003144195
Generator Name:	Biltmore
Generator Mail Street Number:	Not reported
Generator Mail Street 1:	10159 S BLANEY AVE
Generator Mail Street 2:	Not reported
Generator Mail City:	CUPERTINO
Generator Mail State:	CA
Generator Mail Zip:	95014
Generator Location Street Number:	Not reported
Generator Location Street 1:	1900 S. NORFOLK STREET
Generator Location Street 2:	SUITE 150
Generator Location City:	SAN MATEO
Generator Location Zip:	94403
Generator Location State:	CA
Generator Contact Company Name:	Not reported
Designated Facility EPA ID:	CAL000190080
Designated Facility Name:	Forward Landfill Inc Disposal
Designated Facility Mail Street Number:	9999
Designated Facility Mail Street 1:	Not reported
Designated Facility Mail Street 2:	SOUTH AUSTIN ROAD
Designated Facility Mail City:	MANTECA
Designated Facility Mail Zip:	95336
Designated Facility Mail State:	CA
Designated Facility Location Street Number:	9999
Designated Facility Location Street 1:	SOUTH AUSTIN ROAD
Designated Facility Location Street 2:	Not reported
Designated Facility Location City:	MANTECA
Designated Facility Location Zip:	95366
Designated Facility Location State:	CA
Designated Facility Contact Company Name:	Not reported
Manifest Residue Indicator:	N
Rejection Indicator:	N
Manifest Tracking Number:	022854475JJK
Last Updated Date:	20220114
Shipped Date:	20211229
Received Date:	20220106
Manifest Status:	Signed
Submission Type:	DataImage5Copy
Origin Type:	Web
Generator EPA ID:	CAC003144195
Generator Name:	Biltmore
Generator Mail Street Number:	Not reported
Generator Mail Street 1:	10159 S BLANEY AVE
Generator Mail Street 2:	Not reported
Generator Mail City:	CUPERTINO
Generator Mail State:	CA

BILTMORE (Continued) **1027072608**

Generator Mail Zip:	95014
Generator Location Street Number:	Not reported
Generator Location Street 1:	1900 S. NORFOLK STREET
Generator Location Street 2:	SUITE 150
Generator Location City:	SAN MATEO
Generator Location Zip:	94403
Generator Location State:	CA
Generator Contact Company Name:	Not reported
Designated Facility EPA ID:	CAL000190080
Designated Facility Name:	Forward Landfill Inc Disposal
Designated Facility Mail Street Number:	9999
Designated Facility Mail Street 1:	Not reported
Designated Facility Mail Street 2:	SOUTH AUSTIN ROAD
Designated Facility Mail City:	MANTECA
Designated Facility Mail Zip:	95336
Designated Facility Mail State:	CA
Designated Facility Location Street Number:	9999
Designated Facility Location Street 1:	SOUTH AUSTIN ROAD
Designated Facility Location Street 2:	Not reported
Designated Facility Location City:	MANTECA
Designated Facility Location Zip:	95366
Designated Facility Location State:	CA
Designated Facility Contact Company Name:	Not reported
Manifest Residue Indicator:	N
Rejection Indicator:	N

Manifest Tracking Number:	022854484JJK
Last Updated Date:	20220120
Shipped Date:	20220105
Received Date:	20220112
Manifest Status:	Signed
Submission Type:	DataImage5Copy
Origin Type:	Web
Generator EPA ID:	CAC003144195
Generator Name:	Biltmore
Generator Mail Street Number:	Not reported
Generator Mail Street 1:	10159 S BLANEY AVE
Generator Mail Street 2:	Not reported
Generator Mail City:	CUPERTINO
Generator Mail State:	CA
Generator Mail Zip:	95014
Generator Location Street Number:	Not reported
Generator Location Street 1:	1900 S. NORFOLK STREET
Generator Location Street 2:	SUITE 150
Generator Location City:	SAN MATEO
Generator Location Zip:	94403
Generator Location State:	CA
Generator Contact Company Name:	Not reported
Designated Facility EPA ID:	CAL000190080
Designated Facility Name:	Forward Landfill Inc Disposal
Designated Facility Mail Street Number:	9999
Designated Facility Mail Street 1:	Not reported
Designated Facility Mail Street 2:	SOUTH AUSTIN ROAD
Designated Facility Mail City:	MANTECA
Designated Facility Mail Zip:	95336
Designated Facility Mail State:	CA
Designated Facility Location Street Number:	9999

BILTMORE (Continued) **1027072608**

Designated Facility Location Street 1:	SOUTH AUSTIN ROAD
Designated Facility Location Street 2:	Not reported
Designated Facility Location City:	MANTECA
Designated Facility Location Zip:	95366
Designated Facility Location State:	CA
Designated Facility Contact Company Name:	Not reported
Manifest Residue Indicator:	N
Rejection Indicator:	N

Manifest Tracking Number:	022854484JJK
Last Updated Date:	20220120
Shipped Date:	20220105
Received Date:	20220112
Manifest Status:	Signed
Submission Type:	DataImage5Copy
Origin Type:	Web
Generator EPA ID:	CAC003144195
Generator Name:	Biltmore
Generator Mail Street Number:	Not reported
Generator Mail Street 1:	10159 S BLANEY AVE
Generator Mail Street 2:	Not reported
Generator Mail City:	CUPERTINO
Generator Mail State:	CA
Generator Mail Zip:	95014
Generator Location Street Number:	Not reported
Generator Location Street 1:	1900 S. NORFOLK STREET
Generator Location Street 2:	SUITE 150
Generator Location City:	SAN MATEO
Generator Location Zip:	94403
Generator Location State:	CA
Generator Contact Company Name:	Not reported
Designated Facility EPA ID:	CAL000190080
Designated Facility Name:	Forward Landfill Inc Disposal
Designated Facility Mail Street Number:	9999
Designated Facility Mail Street 1:	Not reported
Designated Facility Mail Street 2:	SOUTH AUSTIN ROAD
Designated Facility Mail City:	MANTECA
Designated Facility Mail Zip:	95336
Designated Facility Mail State:	CA
Designated Facility Location Street Number:	9999
Designated Facility Location Street 1:	SOUTH AUSTIN ROAD
Designated Facility Location Street 2:	Not reported
Designated Facility Location City:	MANTECA
Designated Facility Location Zip:	95366
Designated Facility Location State:	CA
Designated Facility Contact Company Name:	Not reported
Manifest Residue Indicator:	N
Rejection Indicator:	N

Manifest Tracking Number:	022854487JJK
Last Updated Date:	20220118
Shipped Date:	20220110
Received Date:	20220112
Manifest Status:	Signed
Submission Type:	DataImage5Copy
Origin Type:	Web
Generator EPA ID:	CAC003144195

BILTMORE (Continued) **1027072608**

Generator Name:	Biltmore
Generator Mail Street Number:	Not reported
Generator Mail Street 1:	10159 S BLANEY AVE
Generator Mail Street 2:	Not reported
Generator Mail City:	CUPERTINO
Generator Mail State:	CA
Generator Mail Zip:	95014
Generator Location Street Number:	Not reported
Generator Location Street 1:	1900 S. NORFOLK STREET
Generator Location Street 2:	SUITE 150
Generator Location City:	SAN MATEO
Generator Location Zip:	94403
Generator Location State:	CA
Generator Contact Company Name:	Not reported
Designated Facility EPA ID:	CAL000190080
Designated Facility Name:	Forward Landfill Inc Disposal
Designated Facility Mail Street Number:	9999
Designated Facility Mail Street 1:	Not reported
Designated Facility Mail Street 2:	SOUTH AUSTIN ROAD
Designated Facility Mail City:	MANTECA
Designated Facility Mail Zip:	95336
Designated Facility Mail State:	CA
Designated Facility Location Street Number:	9999
Designated Facility Location Street 1:	SOUTH AUSTIN ROAD
Designated Facility Location Street 2:	Not reported
Designated Facility Location City:	MANTECA
Designated Facility Location Zip:	95366
Designated Facility Location State:	CA
Designated Facility Contact Company Name:	Not reported
Manifest Residue Indicator:	N
Rejection Indicator:	N

Manifest Tracking Number:	022854487JJK
Last Updated Date:	20220118
Shipped Date:	20220110
Received Date:	20220112
Manifest Status:	Signed
Submission Type:	DataImage5Copy
Origin Type:	Web
Generator EPA ID:	CAC003144195
Generator Name:	Biltmore
Generator Mail Street Number:	Not reported
Generator Mail Street 1:	10159 S BLANEY AVE
Generator Mail Street 2:	Not reported
Generator Mail City:	CUPERTINO
Generator Mail State:	CA
Generator Mail Zip:	95014
Generator Location Street Number:	Not reported
Generator Location Street 1:	1900 S. NORFOLK STREET
Generator Location Street 2:	SUITE 150
Generator Location City:	SAN MATEO
Generator Location Zip:	94403
Generator Location State:	CA
Generator Contact Company Name:	Not reported
Designated Facility EPA ID:	CAL000190080
Designated Facility Name:	Forward Landfill Inc Disposal
Designated Facility Mail Street Number:	9999

BILTMORE (Continued) **1027072608**

Designated Facility Mail Street 1:	Not reported
Designated Facility Mail Street 2:	SOUTH AUSTIN ROAD
Designated Facility Mail City:	MANTECA
Designated Facility Mail Zip:	95336
Designated Facility Mail State:	CA
Designated Facility Location Street Number:	9999
Designated Facility Location Street 1:	SOUTH AUSTIN ROAD
Designated Facility Location Street 2:	Not reported
Designated Facility Location City:	MANTECA
Designated Facility Location Zip:	95366
Designated Facility Location State:	CA
Designated Facility Contact Company Name:	Not reported
Manifest Residue Indicator:	N
Rejection Indicator:	N

Manifest Tracking Number:	022434770JJK
Last Updated Date:	20220615
Shipped Date:	20220526
Received Date:	20220610
Manifest Status:	Signed
Submission Type:	DataImage5Copy
Origin Type:	Web
Generator EPA ID:	CAC003177853
Generator Name:	Biltmore
Generator Mail Street Number:	Not reported
Generator Mail Street 1:	10159 S BLANEY AVE
Generator Mail Street 2:	Not reported
Generator Mail City:	CUPERTINO
Generator Mail State:	CA
Generator Mail Zip:	95014
Generator Location Street Number:	Not reported
Generator Location Street 1:	1900 S. NORFOLK STREET
Generator Location Street 2:	SUITE 150
Generator Location City:	SAN MATEO
Generator Location Zip:	94403
Generator Location State:	CA
Generator Contact Company Name:	Not reported
Designated Facility EPA ID:	CAL000190080
Designated Facility Name:	Forward Landfill Inc Disposal
Designated Facility Mail Street Number:	9999
Designated Facility Mail Street 1:	Not reported
Designated Facility Mail Street 2:	SOUTH AUSTIN ROAD
Designated Facility Mail City:	MANTECA
Designated Facility Mail Zip:	95336
Designated Facility Mail State:	CA
Designated Facility Location Street Number:	9999
Designated Facility Location Street 1:	SOUTH AUSTIN ROAD
Designated Facility Location Street 2:	Not reported
Designated Facility Location City:	MANTECA
Designated Facility Location Zip:	95366
Designated Facility Location State:	CA
Designated Facility Contact Company Name:	Not reported
Manifest Residue Indicator:	N
Rejection Indicator:	N

State Waste:

Manifest Tracking Number:	022434770JJK

BILTMORE (Continued) **1027072608**

Waste Line Number: 1
State Waste Code Owner: CA
State Waste Code: 151
State Waste: Asbestos-containing waste

Transporter:
Manifest Tracking Number: 022434770JJK
Transporter Line Number: 1
Transporter EPA ID: CAL000374063
Transporter Name: Ati Restoration Llc

Manifest Tracking Number: 022434770JJK
Transporter Line Number: 2
Transporter EPA ID: CAR000049064
Transporter Name: E C T I

Waste Line:
Manifest Tracking Number: 022434770JJK
Waste Line Number: 1
U.S. DOT Hazardous Indicator: Y
U.S. DOT ID Number: NA2212
U.S. DOT Description: Rq, Na2212, Asbestos, 9, Pg Iii
Non-Hazardous Waste Description: Not reported
Number of Containers: 226
Container Type Code: BA
Container Type Description: Burlap, cloth, paper, or plastic bags
Waste Quantity: 10
Quantity Unit of Measure Code: Y
Quantity Unit of Measure Description: Cubic Yards
Waste Quantity, in Tons: 8.4
Acute Waste Quantity, in Tons: 0
Non-Acute Waste Quantity, in Tons: 8.4
Waste Quantity, in Kilograms: 7619.052
Acute Waste Quantity, in Kilograms: 0
Non-Acute Waste Quantity, in Kilorgrams: 7619.052
Management Method Code: H132
Management Method Description: LANDFILL (WITH PRIOR TREATMENT AND/OR STABILIZATION)
Waste Residue Indicator: N
Quantity Discrepancy Indicator: N
Waste Type Discrepancy Indicator: N
Waste Density: Not reported
Waste Density Unit of Measure Code: Not reported
Waste Density Unit of Measure Description: Not reported
Form Code: Not reported
Form Code Description: Not reported
Source Code: Not reported
Source Code Description: Not reported
Waste Minimization Code: Not reported
Waste Minimization Code Description: Not reported
Consent Number: Not reported
EPA Waste Indicator: N

Click this hyperlink while viewing on your computer to access
10 additional US EManifest: record(s) in the EDR Site Report.

L63 SSE 1/8-1/4 0.169 mi. 892 ft. | **LAKE BILTMORE APARTMENTS**
10159 S. BLANEY AVENUE
CUPERTINO, CA 95014

Site 8 of 13 in cluster L

RCRA NonGen / NLR E MANIFEST | **1025845587 CAC003025209**

Relative: Higher

Actual: 211 ft.

RCRA Listings:

Date Form Received by Agency:	20190722
Handler Name:	Lake Biltmore Apartments
Handler Address:	10159 S. Blaney Avenue
Handler City,State,Zip:	CUPERTINO, CA 95014
EPA ID:	CAC003025209
Contact Name:	BRIAN PETERS
Contact Address:	10159 S. BLANEY AVENUE
Contact City,State,Zip:	CUPERTINO, CA 95014
Contact Telephone:	408-375-4674
Contact Fax:	Not reported
Contact Email:	HOLLY.CASTRO@ATIRESTORATION.COM
Contact Title:	Not reported
EPA Region:	09
Land Type:	Not reported
Federal Waste Generator Description:	Not a generator, verified
Non-Notifier:	Not reported
Biennial Report Cycle:	Not reported
Accessibility:	Not reported
Active Site Indicator:	Handler Activities
State District Owner:	Not reported
State District:	Not reported
Mailing Address:	10159 S. BLANEY AVENUE
Mailing City,State,Zip:	CUPERTINO, CA 95014
Owner Name:	Brian Peters
Owner Type:	Other
Operator Name:	Brian Peters
Operator Type:	Other
Short-Term Generator Activity:	No
Importer Activity:	No
Mixed Waste Generator:	No
Transporter Activity:	No
Transfer Facility Activity:	No
Recycler Activity with Storage:	No
Small Quantity On-Site Burner Exemption:	No
Smelting Melting and Refining Furnace Exemption:	No
Underground Injection Control:	No
Off-Site Waste Receipt:	No
Universal Waste Indicator:	Yes
Universal Waste Destination Facility:	Yes
Federal Universal Waste:	No
Active Site State-Reg Handler:	---
Federal Facility Indicator:	Not reported
Hazardous Secondary Material Indicator:	N
Sub-Part K Indicator:	Not reported
2018 GPRA Permit Baseline:	Not on the Baseline
2018 GPRA Renewals Baseline:	Not on the Baseline
202 GPRA Corrective Action Baseline:	No
Subject to Corrective Action Universe:	No
Non-TSDFs Where RCRA CA has Been Imposed Universe:	No
Corrective Action Priority Ranking:	No NCAPS ranking
Environmental Control Indicator:	No
Institutional Control Indicator:	No

LAKE BILTMORE APARTMENTS (Continued) **1025845587**

Human Exposure Controls Indicator:	N/A
Groundwater Controls Indicator:	N/A
Significant Non-Complier Universe:	No
Unaddressed Significant Non-Complier Universe:	No
Addressed Significant Non-Complier Universe:	No
Significant Non-Complier With a Compliance Schedule Universe:	No
Financial Assurance Required:	Not reported
Handler Date of Last Change:	20190729
Recognized Trader-Importer:	No
Recognized Trader-Exporter:	No
Importer of Spent Lead Acid Batteries:	No
Exporter of Spent Lead Acid Batteries:	No
Recycler Activity Without Storage:	No
Manifest Broker:	No
Sub-Part P Indicator:	No

Handler - Owner Operator:

Owner/Operator Indicator:	Operator
Owner/Operator Name: BRIAN PETERS	
Legal Status:	Other
Date Became Current:	Not reported
Date Ended Current:	Not reported
Owner/Operator Address:	10159 S. BLANEY AVENUE
Owner/Operator City,State,Zip:	CUPERTINO, CA 95014
Owner/Operator Telephone:	408-375-4674
Owner/Operator Telephone Ext:	Not reported
Owner/Operator Fax:	Not reported
Owner/Operator Email:	Not reported

Owner/Operator Indicator:	Owner
Owner/Operator Name: BRIAN PETERS	
Legal Status:	Other
Date Became Current:	Not reported
Date Ended Current:	Not reported
Owner/Operator Address:	10159 S. BLANEY AVENUE
Owner/Operator City,State,Zip:	CUPERTINO, CA 95014
Owner/Operator Telephone:	408-375-4674
Owner/Operator Telephone Ext:	Not reported
Owner/Operator Fax:	Not reported
Owner/Operator Email:	Not reported

Historic Generators:

Receive Date:	20190722
Handler Name: LAKE BILTMORE APARTMENTS	
Federal Waste Generator Description:	Not a generator, verified
State District Owner:	Not reported
Large Quantity Handler of Universal Waste:	No
Recognized Trader Importer:	No
Recognized Trader Exporter:	No
Spent Lead Acid Battery Importer:	No
Spent Lead Acid Battery Exporter:	No
Current Record:	Yes
Non Storage Recycler Activity:	Not reported
Electronic Manifest Broker:	Not reported

LAKE BILTMORE APARTMENTS (Continued) **1025845587**

List of NAICS Codes and Descriptions:

NAICS Code:	56299
NAICS Description:	ALL OTHER WASTE MANAGEMENT SERVICES

Facility Has Received Notices of Violations:

Violations:	No Violations Found

Evaluation Action Summary:

Evaluations:	No Evaluations Found

E MANIFEST:

Manifest Tracking Number:	020882699JJK
Last Updated Date:	20191002
Shipped Date:	20190910
Received Date:	20190911
Manifest Status:	Signed
Submission Type:	DataImage5Copy
Origin Type:	Mail
Generator EPA ID:	CAC003025209
Generator Name:	Lake Biltmore Apartments
Generator Mail Street Number:	Not reported
Generator Mail Street 1:	10159 S. BLANEY AVENUE
Generator Mail Street 2:	Not reported
Generator Mail City:	CUPERTINO
Generator Mail State:	CA
Generator Mail Zip:	95014
Generator Location Street Number:	Not reported
Generator Location Street 1:	10159 S. BLANEY AVENUE
Generator Location Street 2:	Not reported
Generator Location City:	CUPERTINO
Generator Location Zip:	95014
Generator Location State:	CA
Generator Contact Company Name:	Not reported
Designated Facility EPA ID:	CAD982042475
Designated Facility Name:	Recology Hay Road
Designated Facility Mail Street Number:	Not reported
Designated Facility Mail Street 1:	Not reported
Designated Facility Mail Street 2:	235 N FIRST ST
Designated Facility Mail City:	DIXON
Designated Facility Mail Zip:	95620
Designated Facility Mail State:	CA
Designated Facility Location Street Number:	Not reported
Designated Facility Location Street 1:	6426 HAY RD
Designated Facility Location Street 2:	Not reported
Designated Facility Location City:	VACAVILLE
Designated Facility Location Zip:	95687-0000
Designated Facility Location State:	CA
Designated Facility Contact Company Name:	Not reported
Manifest Residue Indicator:	N
Rejection Indicator:	N

Manifest Tracking Number:	020882576JJK
Last Updated Date:	20190924
Shipped Date:	20190806

LAKE BILTMORE APARTMENTS (Continued) **1025845587**

Received Date:	20190807
Manifest Status:	Signed
Submission Type:	DataImage5Copy
Origin Type:	Mail
Generator EPA ID:	CAC003025209
Generator Name:	Lake Biltmore Apartments
Generator Mail Street Number:	Not reported
Generator Mail Street 1:	10159 S. BLANEY AVENUE
Generator Mail Street 2:	Not reported
Generator Mail City:	CUPERTINO
Generator Mail State:	CA
Generator Mail Zip:	95014
Generator Location Street Number:	Not reported
Generator Location Street 1:	10159 S. BLANEY AVENUE
Generator Location Street 2:	Not reported
Generator Location City:	CUPERTINO
Generator Location Zip:	95014
Generator Location State:	CA
Generator Contact Company Name:	Not reported
Designated Facility EPA ID:	CAD982042475
Designated Facility Name:	Recology Hay Road
Designated Facility Mail Street Number:	Not reported
Designated Facility Mail Street 1:	Not reported
Designated Facility Mail Street 2:	235 N FIRST ST
Designated Facility Mail City:	DIXON
Designated Facility Mail Zip:	95620
Designated Facility Mail State:	CA
Designated Facility Location Street Number:	Not reported
Designated Facility Location Street 1:	6426 HAY RD
Designated Facility Location Street 2:	Not reported
Designated Facility Location City:	VACAVILLE
Designated Facility Location Zip:	95687-0000
Designated Facility Location State:	CA
Designated Facility Contact Company Name:	Not reported
Manifest Residue Indicator:	N
Rejection Indicator:	N

Manifest Tracking Number:	020882520JJK
Last Updated Date:	20190924
Shipped Date:	20190801
Received Date:	20190806
Manifest Status:	Signed
Submission Type:	DataImage5Copy
Origin Type:	Mail
Generator EPA ID:	CAC003025209
Generator Name:	Lake Biltmore Apartments
Generator Mail Street Number:	Not reported
Generator Mail Street 1:	10159 S. BLANEY AVENUE
Generator Mail Street 2:	Not reported
Generator Mail City:	CUPERTINO
Generator Mail State:	CA
Generator Mail Zip:	95014
Generator Location Street Number:	Not reported
Generator Location Street 1:	10159 S. BLANEY AVENUE
Generator Location Street 2:	Not reported
Generator Location City:	CUPERTINO
Generator Location Zip:	95014

LAKE BILTMORE APARTMENTS (Continued) **1025845587**

Generator Location State:	CA
Generator Contact Company Name:	Not reported
Designated Facility EPA ID:	CAD982042475
Designated Facility Name:	Recology Hay Road
Designated Facility Mail Street Number:	Not reported
Designated Facility Mail Street 1:	Not reported
Designated Facility Mail Street 2:	235 N FIRST ST
Designated Facility Mail City:	DIXON
Designated Facility Mail Zip:	95620
Designated Facility Mail State:	CA
Designated Facility Location Street Number:	Not reported
Designated Facility Location Street 1:	6426 HAY RD
Designated Facility Location Street 2:	Not reported
Designated Facility Location City:	VACAVILLE
Designated Facility Location Zip:	95687-0000
Designated Facility Location State:	CA
Designated Facility Contact Company Name:	Not reported
Manifest Residue Indicator:	N
Rejection Indicator:	N

Manifest Tracking Number:	020882635JJK
Last Updated Date:	20190923
Shipped Date:	20190822
Received Date:	20190826
Manifest Status:	Signed
Submission Type:	DataImage5Copy
Origin Type:	Mail
Generator EPA ID:	CAC003025209
Generator Name:	Lake Biltmore Apartments
Generator Mail Street Number:	Not reported
Generator Mail Street 1:	10159 S. BLANEY AVENUE
Generator Mail Street 2:	Not reported
Generator Mail City:	CUPERTINO
Generator Mail State:	CA
Generator Mail Zip:	95014
Generator Location Street Number:	Not reported
Generator Location Street 1:	10159 S. BLANEY AVENUE
Generator Location Street 2:	Not reported
Generator Location City:	CUPERTINO
Generator Location Zip:	95014
Generator Location State:	CA
Generator Contact Company Name:	Not reported
Designated Facility EPA ID:	CAD982042475
Designated Facility Name:	Recology Hay Road
Designated Facility Mail Street Number:	Not reported
Designated Facility Mail Street 1:	Not reported
Designated Facility Mail Street 2:	235 N FIRST ST
Designated Facility Mail City:	DIXON
Designated Facility Mail Zip:	95620
Designated Facility Mail State:	CA
Designated Facility Location Street Number:	Not reported
Designated Facility Location Street 1:	6426 HAY RD
Designated Facility Location Street 2:	Not reported
Designated Facility Location City:	VACAVILLE
Designated Facility Location Zip:	95687-0000
Designated Facility Location State:	CA
Designated Facility Contact Company Name:	Not reported

LAKE BILTMORE APARTMENTS (Continued) **1025845587**

Manifest Residue Indicator: N
Rejection Indicator: N

State Waste:
Manifest Tracking Number: 020882635JJK
Waste Line Number: 1
State Waste Code Owner: CA
State Waste Code: 151
State Waste: Asbestos-containing waste

Transporter:
Manifest Tracking Number: 020882635JJK
Transporter Line Number: 1
Transporter EPA ID: CAR000272773
Transporter Name: Uni Waste Llc

Waste Line:
Manifest Tracking Number: 020882635JJK
Waste Line Number: 1
U.S. DOT Hazardous Indicator: Y
U.S. DOT ID Number: NA2212
U.S. DOT Description: Rq Na2212, Asbestos 9, Pgiii
Non-Hazardous Waste Description: Not reported
Number of Containers: 100
Container Type Code: BA
Container Type Description: Burlap, cloth, paper, or plastic bags
Waste Quantity: 9
Quantity Unit of Measure Code: Y
Quantity Unit of Measure Description: Cubic Yards
Waste Quantity, in Tons: 7.56
Acute Waste Quantity, in Tons: 0
Non-Acute Waste Quantity, in Tons: 7.56
Waste Quantity, in Kilograms: 6857.147
Acute Waste Quantity, in Kilograms: 0
Non-Acute Waste Quantity, in Kilorgrams: 6857.147
Management Method Code: H132
Management Method Description: LANDFILL (WITH PRIOR TREATMENT AND/OR STABILIZATION)
Waste Residue Indicator: N
Quantity Discrepancy Indicator: N
Waste Type Discrepancy Indicator: N
Waste Density: Not reported
Waste Density Unit of Measure Code: Not reported
Waste Density Unit of Measure Description: Not reported
Form Code: Not reported
Form Code Description: Not reported
Source Code: Not reported
Source Code Description: Not reported
Waste Minimization Code: Not reported
Waste Minimization Code Description: Not reported
Consent Number: Not reported
EPA Waste Indicator: N

L64 SSE 1/8-1/4 0.169 mi. 892 ft. | **THE BILTMORE APARTMENTS**
10159 S. BLANEY AVENUE
CUPERTINO, CA 95014

RCRA NonGen / NLR | **1031039590**
CAC003265834

Site 9 of 13 in cluster L

Relative: Higher

Actual: 211 ft.

RCRA Listings:

Date Form Received by Agency:	20231219
Handler Name:	The Biltmore Apartments
Handler Address:	10159 S. Blaney Avenue
Handler City,State,Zip:	CUPERTINO, CA 95014
EPA ID:	CAC003265834
Contact Name:	VICTOR FERNANDEZ
Contact Address:	1 NORTH B STREET, SUITE 4000
Contact City,State,Zip:	SAN MATEO, CA 94401
Contact Telephone:	650-931-3589
Contact Fax:	Not reported
Contact Email:	VFERNANDEZ@PROMETHEUSREG.COM
Contact Title:	Not reported
EPA Region:	09
Land Type:	Not reported
Federal Waste Generator Description:	Not a generator, verified
Non-Notifier:	Not reported
Biennial Report Cycle:	Not reported
Accessibility:	Not reported
Active Site Indicator:	Not reported
State District Owner:	Not reported
State District:	Not reported
Mailing Address:	1 NORTH B STREET, SUITE 4000
Mailing City,State,Zip:	SAN MATEO, CA 94401
Owner Name:	Lake Biltmore Apartments
Owner Type:	Other
Operator Name:	Victor Fernandez
Operator Type:	Other
Short-Term Generator Activity:	No
Importer Activity:	No
Mixed Waste Generator:	No
Transporter Activity:	No
Transfer Facility Activity:	No
Recycler Activity with Storage:	No
Small Quantity On-Site Burner Exemption:	No
Smelting Melting and Refining Furnace Exemption:	No
Underground Injection Control:	No
Off-Site Waste Receipt:	No
Universal Waste Indicator:	No
Universal Waste Destination Facility:	No
Federal Universal Waste:	No
Active Site State-Reg Handler:	---
Federal Facility Indicator:	Not reported
Hazardous Secondary Material Indicator:	N
Sub-Part K Indicator:	Not reported
2018 GPRA Permit Baseline:	Not on the Baseline
2018 GPRA Renewals Baseline:	Not on the Baseline
202 GPRA Corrective Action Baseline:	No
Subject to Corrective Action Universe:	No
Non-TSDFs Where RCRA CA has Been Imposed Universe:	No
Corrective Action Priority Ranking:	No NCAPS ranking
Environmental Control Indicator:	No
Institutional Control Indicator:	No

THE BILTMORE APARTMENTS (Continued) **1031039590**

Human Exposure Controls Indicator:	N/A
Groundwater Controls Indicator:	N/A
Significant Non-Complier Universe:	No
Unaddressed Significant Non-Complier Universe:	No
Addressed Significant Non-Complier Universe:	No
Significant Non-Complier With a Compliance Schedule Universe:	No
Financial Assurance Required:	Not reported
Handler Date of Last Change:	20231221
Recognized Trader-Importer:	No
Recognized Trader-Exporter:	No
Importer of Spent Lead Acid Batteries:	No
Exporter of Spent Lead Acid Batteries:	No
Recycler Activity Without Storage:	No
Manifest Broker:	No
Sub-Part P Indicator:	No

Handler - Owner Operator:

Owner/Operator Indicator:	Operator
Owner/Operator Name: VICTOR FERNANDEZ	
Legal Status:	Other
Date Became Current:	Not reported
Date Ended Current:	Not reported
Owner/Operator Address:	1 NORTH B STREET, SUITE 4000
Owner/Operator City,State,Zip:	SAN MATEO, CA 94401
Owner/Operator Telephone:	650-931-3589
Owner/Operator Telephone Ext:	Not reported
Owner/Operator Fax:	Not reported
Owner/Operator Email:	Not reported

Owner/Operator Indicator:	Owner
Owner/Operator Name: LAKE BILTMORE APARTMENTS	
Legal Status:	Other
Date Became Current:	Not reported
Date Ended Current:	Not reported
Owner/Operator Address:	1 NORTH B STREET, SUITE 4000
Owner/Operator City,State,Zip:	SAN MATEO, CA 94401
Owner/Operator Telephone:	650-931-3589
Owner/Operator Telephone Ext:	Not reported
Owner/Operator Fax:	Not reported
Owner/Operator Email:	Not reported

Historic Generators:

Receive Date:	20231219
Handler Name: THE BILTMORE APARTMENTS	
Federal Waste Generator Description:	Not a generator, verified
State District Owner:	Not reported
Large Quantity Handler of Universal Waste:	No
Recognized Trader Importer:	No
Recognized Trader Exporter:	No
Spent Lead Acid Battery Importer:	No
Spent Lead Acid Battery Exporter:	No
Current Record:	Yes
Non Storage Recycler Activity:	No
Electronic Manifest Broker:	No

THE BILTMORE APARTMENTS (Continued) **1031039590**

List of NAICS Codes and Descriptions:
NAICS Code: 531110
NAICS Description: LESSORS OF RESIDENTIAL BUILDINGS AND DWELLINGS

Facility Has Received Notices of Violations:
Violations: No Violations Found

Evaluation Action Summary:
Evaluations: No Evaluations Found

L65 **LAKE BILTMORE APARTMENTS** **RCRA NonGen / NLR** **1025853677**
SSE **10159 S BLANEY AVE** **E MANIFEST** **CAC003033894**
1/8-1/4 **CUPERTINO, CA 95014**
0.169 mi.
892 ft. **Site 10 of 13 in cluster L**

Relative:
Higher

Actual:
211 ft.

RCRA Listings:

Date Form Received by Agency:	20190913
Handler Name:	Lake Biltmore Apartments
Handler Address:	10159 S Blaney Ave
Handler City,State,Zip:	CUPERTINO, CA 95014
EPA ID:	CAC003033894
Contact Name:	LAKE BILTMORE APARTMENTS
Contact Address:	10159 S BLANEY AVE
Contact City,State,Zip:	CUPERTINO, CA 95014
Contact Telephone:	650-504-6641
Contact Fax:	Not reported
Contact Email:	CATHY.BARFIELD@ATIRESTORATION.COM
Contact Title:	Not reported
EPA Region:	09
Land Type:	Not reported
Federal Waste Generator Description:	Not a generator, verified
Non-Notifier:	Not reported
Biennial Report Cycle:	Not reported
Accessibility:	Not reported
Active Site Indicator:	Not reported
State District Owner:	Not reported
State District:	Not reported
Mailing Address:	10159 S BLANEY AVE
Mailing City,State,Zip:	CUPERTINO, CA 95014
Owner Name:	Lake Biltmore Apartments
Owner Type:	Other
Operator Name:	Lake Biltmore Apartments
Operator Type:	Other
Short-Term Generator Activity:	No
Importer Activity:	No
Mixed Waste Generator:	No
Transporter Activity:	No
Transfer Facility Activity:	No
Recycler Activity with Storage:	No
Small Quantity On-Site Burner Exemption:	No
Smelting Melting and Refining Furnace Exemption:	No
Underground Injection Control:	No
Off-Site Waste Receipt:	No
Universal Waste Indicator:	No

LAKE BILTMORE APARTMENTS (Continued) **1025853677**

Universal Waste Destination Facility:	No
Federal Universal Waste:	No
Active Site State-Reg Handler:	---
Federal Facility Indicator:	Not reported
Hazardous Secondary Material Indicator:	N
Sub-Part K Indicator:	Not reported
2018 GPRA Permit Baseline:	Not on the Baseline
2018 GPRA Renewals Baseline:	Not on the Baseline
202 GPRA Corrective Action Baseline:	No
Subject to Corrective Action Universe:	No
Non-TSDFs Where RCRA CA has Been Imposed Universe:	No
Corrective Action Priority Ranking:	No NCAPS ranking
Environmental Control Indicator:	No
Institutional Control Indicator:	No
Human Exposure Controls Indicator:	N/A
Groundwater Controls Indicator:	N/A
Significant Non-Complier Universe:	No
Unaddressed Significant Non-Complier Universe:	No
Addressed Significant Non-Complier Universe:	No
Significant Non-Complier With a Compliance Schedule Universe:	No
Financial Assurance Required:	Not reported
Handler Date of Last Change:	20190927
Recognized Trader-Importer:	No
Recognized Trader-Exporter:	No
Importer of Spent Lead Acid Batteries:	No
Exporter of Spent Lead Acid Batteries:	No
Recycler Activity Without Storage:	No
Manifest Broker:	No
Sub-Part P Indicator:	No

Handler - Owner Operator:

Owner/Operator Indicator:	Operator
Owner/Operator Name:	LAKE BILTMORE APARTMENTS
Legal Status:	Other
Date Became Current:	Not reported
Date Ended Current:	Not reported
Owner/Operator Address:	10159 S BLANEY AVE
Owner/Operator City,State,Zip:	CUPERTINO, CA 95014
Owner/Operator Telephone:	650-504-6641
Owner/Operator Telephone Ext:	Not reported
Owner/Operator Fax:	Not reported
Owner/Operator Email:	Not reported

Owner/Operator Indicator:	Owner
Owner/Operator Name:	LAKE BILTMORE APARTMENTS
Legal Status:	Other
Date Became Current:	Not reported
Date Ended Current:	Not reported
Owner/Operator Address:	10159 S BLANEY AVE
Owner/Operator City,State,Zip:	CUPERTINO, CA 95014
Owner/Operator Telephone:	650-504-6641
Owner/Operator Telephone Ext:	Not reported
Owner/Operator Fax:	Not reported
Owner/Operator Email:	Not reported

LAKE BILTMORE APARTMENTS (Continued) **1025853677**

Historic Generators:

Receive Date:	20190913
Handler Name:	LAKE BILTMORE APARTMENTS
Federal Waste Generator Description:	Not a generator, verified
State District Owner:	Not reported
Large Quantity Handler of Universal Waste:	No
Recognized Trader Importer:	No
Recognized Trader Exporter:	No
Spent Lead Acid Battery Importer:	No
Spent Lead Acid Battery Exporter:	No
Current Record:	Yes
Non Storage Recycler Activity:	Not reported
Electronic Manifest Broker:	Not reported

List of NAICS Codes and Descriptions:

NAICS Code:	56299
NAICS Description:	ALL OTHER WASTE MANAGEMENT SERVICES

Facility Has Received Notices of Violations:

Violations:	No Violations Found

Evaluation Action Summary:

Evaluations:	No Evaluations Found

E MANIFEST:

Manifest Tracking Number:	018871955JJK
Last Updated Date:	20181106
Shipped Date:	20181008
Received Date:	20181012
Manifest Status:	Signed
Submission Type:	DataImage5Copy
Origin Type:	Service
Generator EPA ID:	CAC002974123
Generator Name:	Lake Biltmore Apartments
Generator Mail Street Number:	Not reported
Generator Mail Street 1:	10159 S BLANEY AVE
Generator Mail Street 2:	Not reported
Generator Mail City:	CUPERTINO
Generator Mail State:	CA
Generator Mail Zip:	95014
Generator Location Street Number:	Not reported
Generator Location Street 1:	1900 SOUTH NORFOLK STREET, SUITE 150
Generator Location Street 2:	Not reported
Generator Location City:	SAN MATEO
Generator Location Zip:	94403
Generator Location State:	CA
Generator Contact Company Name:	Not reported
Designated Facility EPA ID:	CAD981382732
Designated Facility Name:	Altamont Landfill & Resource Recovery Facility
Designated Facility Mail Street Number:	10840
Designated Facility Mail Street 1:	Not reported
Designated Facility Mail Street 2:	10840 ALTAMONT PASS RD
Designated Facility Mail City:	LIVERMORE
Designated Facility Mail Zip:	94551

LAKE BILTMORE APARTMENTS (Continued) **1025853677**

Designated Facility Mail State:	CA
Designated Facility Location Street Number:	10840
Designated Facility Location Street 1:	10840 ALTAMONT PASS RD
Designated Facility Location Street 2:	Not reported
Designated Facility Location City:	LIVERMORE
Designated Facility Location Zip:	94551
Designated Facility Location State:	CA
Designated Facility Contact Company Name:	Not reported
Manifest Residue Indicator:	N
Rejection Indicator:	N

Manifest Tracking Number:	019873534JJK
Last Updated Date:	20181121
Shipped Date:	20181030
Received Date:	20181102
Manifest Status:	Signed
Submission Type:	DataImage5Copy
Origin Type:	Service
Generator EPA ID:	CAC002974123
Generator Name:	Lake Biltmore Apartments
Generator Mail Street Number:	Not reported
Generator Mail Street 1:	10159 S BLANEY AVE
Generator Mail Street 2:	Not reported
Generator Mail City:	CUPERTINO
Generator Mail State:	CA
Generator Mail Zip:	95014
Generator Location Street Number:	Not reported
Generator Location Street 1:	1900 SOUTH NORFOLK STREET
Generator Location Street 2:	SUITE 150
Generator Location City:	SAN MATEO
Generator Location Zip:	94403
Generator Location State:	CA
Generator Contact Company Name:	Not reported
Designated Facility EPA ID:	CAD981382732
Designated Facility Name:	Altamont Landfill & Resource Recovery Facility
Designated Facility Mail Street Number:	10840
Designated Facility Mail Street 1:	Not reported
Designated Facility Mail Street 2:	10840 ALTAMONT PASS RD
Designated Facility Mail City:	LIVERMORE
Designated Facility Mail Zip:	94551
Designated Facility Mail State:	CA
Designated Facility Location Street Number:	10840
Designated Facility Location Street 1:	10840 ALTAMONT PASS RD
Designated Facility Location Street 2:	Not reported
Designated Facility Location City:	LIVERMORE
Designated Facility Location Zip:	94551
Designated Facility Location State:	CA
Designated Facility Contact Company Name:	Not reported
Manifest Residue Indicator:	N
Rejection Indicator:	N

Manifest Tracking Number:	021397905JJK
Last Updated Date:	20200511
Shipped Date:	20200406
Received Date:	20200407
Manifest Status:	Signed
Submission Type:	DataImage5Copy

LAKE BILTMORE APARTMENTS (Continued) **1025853677**

Origin Type:	Mail
Generator EPA ID:	CAC003061783
Generator Name:	Lake Biltmore Apartments
Generator Mail Street Number:	Not reported
Generator Mail Street 1:	10159 S BLANEY AVE
Generator Mail Street 2:	Not reported
Generator Mail City:	CUPERTINO
Generator Mail State:	CA
Generator Mail Zip:	95014
Generator Location Street Number:	Not reported
Generator Location Street 1:	10159 S BLANEY AVE
Generator Location Street 2:	Not reported
Generator Location City:	CUPERTINO
Generator Location Zip:	95014
Generator Location State:	CA
Generator Contact Company Name:	Not reported
Designated Facility EPA ID:	CAD982042475
Designated Facility Name:	Recology Hay Road
Designated Facility Mail Street Number:	235
Designated Facility Mail Street 1:	Not reported
Designated Facility Mail Street 2:	N FIRST ST
Designated Facility Mail City:	DIXON
Designated Facility Mail Zip:	95620
Designated Facility Mail State:	CA
Designated Facility Location Street Number:	6426
Designated Facility Location Street 1:	HAY RD
Designated Facility Location Street 2:	Not reported
Designated Facility Location City:	VACAVILLE
Designated Facility Location Zip:	95687
Designated Facility Location State:	CA
Designated Facility Contact Company Name:	Not reported
Manifest Residue Indicator:	N
Rejection Indicator:	N

Manifest Tracking Number:	020882776JJK
Last Updated Date:	20191218
Shipped Date:	20191007
Received Date:	20191008
Manifest Status:	Signed
Submission Type:	DataImage5Copy
Origin Type:	Mail
Generator EPA ID:	CAC003033894
Generator Name:	Lake Biltmore Apartments
Generator Mail Street Number:	Not reported
Generator Mail Street 1:	10159 S BLANEY AVE
Generator Mail Street 2:	Not reported
Generator Mail City:	CUPERTINO
Generator Mail State:	CA
Generator Mail Zip:	95014
Generator Location Street Number:	Not reported
Generator Location Street 1:	10159 S BLANEY AVE
Generator Location Street 2:	Not reported
Generator Location City:	CUPERTINO
Generator Location Zip:	95014
Generator Location State:	CA
Generator Contact Company Name:	Not reported
Designated Facility EPA ID:	CAD982042475

LAKE BILTMORE APARTMENTS (Continued) **1025853677**

Designated Facility Name:	Recology Hay Road
Designated Facility Mail Street Number:	Not reported
Designated Facility Mail Street 1:	Not reported
Designated Facility Mail Street 2:	235 N FIRST ST
Designated Facility Mail City:	DIXON
Designated Facility Mail Zip:	95620
Designated Facility Mail State:	CA
Designated Facility Location Street Number:	Not reported
Designated Facility Location Street 1:	6426 HAY RD
Designated Facility Location Street 2:	Not reported
Designated Facility Location City:	VACAVILLE
Designated Facility Location Zip:	95687-0000
Designated Facility Location State:	CA
Designated Facility Contact Company Name:	Not reported
Manifest Residue Indicator:	N
Rejection Indicator:	N

Manifest Tracking Number:	020882741JJK
Last Updated Date:	20191022
Shipped Date:	20190918
Received Date:	20190920
Manifest Status:	Signed
Submission Type:	DataImage5Copy
Origin Type:	Mail
Generator EPA ID:	CAC003033894
Generator Name:	Lake Biltmore Apartments
Generator Mail Street Number:	Not reported
Generator Mail Street 1:	10159 S BLANEY AVE
Generator Mail Street 2:	Not reported
Generator Mail City:	CUPERTINO
Generator Mail State:	CA
Generator Mail Zip:	95014
Generator Location Street Number:	Not reported
Generator Location Street 1:	10159 S BLANEY AVE
Generator Location Street 2:	Not reported
Generator Location City:	CUPERTINO
Generator Location Zip:	95014
Generator Location State:	CA
Generator Contact Company Name:	Not reported
Designated Facility EPA ID:	CAD982042475
Designated Facility Name:	Recology Hay Road
Designated Facility Mail Street Number:	Not reported
Designated Facility Mail Street 1:	Not reported
Designated Facility Mail Street 2:	235 N FIRST ST
Designated Facility Mail City:	DIXON
Designated Facility Mail Zip:	95620
Designated Facility Mail State:	CA
Designated Facility Location Street Number:	Not reported
Designated Facility Location Street 1:	6426 HAY RD
Designated Facility Location Street 2:	Not reported
Designated Facility Location City:	VACAVILLE
Designated Facility Location Zip:	95687-0000
Designated Facility Location State:	CA
Designated Facility Contact Company Name:	Not reported
Manifest Residue Indicator:	N
Rejection Indicator:	N

LAKE BILTMORE APARTMENTS (Continued) **1025853677**

Manifest Tracking Number:	020882811JJK
Last Updated Date:	20191029
Shipped Date:	20191008
Received Date:	20191008
Manifest Status:	Signed
Submission Type:	DataImage5Copy
Origin Type:	Mail
Generator EPA ID:	CAC003033894
Generator Name:	Lake Biltmore Apartments
Generator Mail Street Number:	Not reported
Generator Mail Street 1:	10159 S BLANEY AVE
Generator Mail Street 2:	Not reported
Generator Mail City:	CUPERTINO
Generator Mail State:	CA
Generator Mail Zip:	95014
Generator Location Street Number:	Not reported
Generator Location Street 1:	10159 S BLANEY AVE
Generator Location Street 2:	Not reported
Generator Location City:	CUPERTINO
Generator Location Zip:	95014
Generator Location State:	CA
Generator Contact Company Name:	Not reported
Designated Facility EPA ID:	CAD982042475
Designated Facility Name:	Recology Hay Road
Designated Facility Mail Street Number:	Not reported
Designated Facility Mail Street 1:	Not reported
Designated Facility Mail Street 2:	235 N FIRST ST
Designated Facility Mail City:	DIXON
Designated Facility Mail Zip:	95620
Designated Facility Mail State:	CA
Designated Facility Location Street Number:	Not reported
Designated Facility Location Street 1:	6426 HAY RD
Designated Facility Location Street 2:	Not reported
Designated Facility Location City:	VACAVILLE
Designated Facility Location Zip:	95687-0000
Designated Facility Location State:	CA
Designated Facility Contact Company Name:	Not reported
Manifest Residue Indicator:	N
Rejection Indicator:	N

Manifest Tracking Number:	020882845JJK
Last Updated Date:	20191101
Shipped Date:	20191016
Received Date:	20191017
Manifest Status:	Signed
Submission Type:	DataImage5Copy
Origin Type:	Mail
Generator EPA ID:	CAC003033894
Generator Name:	Lake Biltmore Apartments
Generator Mail Street Number:	Not reported
Generator Mail Street 1:	10159 S BLANEY AVE
Generator Mail Street 2:	Not reported
Generator Mail City:	CUPERTINO
Generator Mail State:	CA
Generator Mail Zip:	95014
Generator Location Street Number:	Not reported
Generator Location Street 1:	10159 S BLANEY AVE

LAKE BILTMORE APARTMENTS (Continued) **1025853677**

Generator Location Street 2:	Not reported
Generator Location City:	CUPERTINO
Generator Location Zip:	95014
Generator Location State:	CA
Generator Contact Company Name:	Not reported
Designated Facility EPA ID:	CAD982042475
Designated Facility Name:	Recology Hay Road
Designated Facility Mail Street Number:	Not reported
Designated Facility Mail Street 1:	Not reported
Designated Facility Mail Street 2:	235 N FIRST ST
Designated Facility Mail City:	DIXON
Designated Facility Mail Zip:	95620
Designated Facility Mail State:	CA
Designated Facility Location Street Number:	Not reported
Designated Facility Location Street 1:	6426 HAY RD
Designated Facility Location Street 2:	Not reported
Designated Facility Location City:	VACAVILLE
Designated Facility Location Zip:	95687-0000
Designated Facility Location State:	CA
Designated Facility Contact Company Name:	Not reported
Manifest Residue Indicator:	N
Rejection Indicator:	N

Manifest Tracking Number:	020882877JJK
Last Updated Date:	20200116
Shipped Date:	20191101
Received Date:	20191104
Manifest Status:	Signed
Submission Type:	DataImage5Copy
Origin Type:	Mail
Generator EPA ID:	CAC003033894
Generator Name:	Lake Biltmore Apartments
Generator Mail Street Number:	Not reported
Generator Mail Street 1:	10159 S BLANEY AVE
Generator Mail Street 2:	Not reported
Generator Mail City:	CUPERTINO
Generator Mail State:	CA
Generator Mail Zip:	95014
Generator Location Street Number:	Not reported
Generator Location Street 1:	10159 S BLANEY AVE
Generator Location Street 2:	Not reported
Generator Location City:	CUPERTINO
Generator Location Zip:	95014
Generator Location State:	CA
Generator Contact Company Name:	Not reported
Designated Facility EPA ID:	CAD982042475
Designated Facility Name:	Recology Hay Road
Designated Facility Mail Street Number:	Not reported
Designated Facility Mail Street 1:	Not reported
Designated Facility Mail Street 2:	235 N FIRST ST
Designated Facility Mail City:	DIXON
Designated Facility Mail Zip:	95620
Designated Facility Mail State:	CA
Designated Facility Location Street Number:	Not reported
Designated Facility Location Street 1:	6426 HAY RD
Designated Facility Location Street 2:	Not reported
Designated Facility Location City:	VACAVILLE

LAKE BILTMORE APARTMENTS (Continued) **1025853677**

Designated Facility Location Zip:	95687-0000
Designated Facility Location State:	CA
Designated Facility Contact Company Name:	Not reported
Manifest Residue Indicator:	N
Rejection Indicator:	N

Manifest Tracking Number:	020882884JJK
Last Updated Date:	20200116
Shipped Date:	20191101
Received Date:	20191104
Manifest Status:	Signed
Submission Type:	DataImage5Copy
Origin Type:	Mail
Generator EPA ID:	CAC003033894
Generator Name:	Lake Biltmore Apartments
Generator Mail Street Number:	Not reported
Generator Mail Street 1:	10159 S BLANEY AVE
Generator Mail Street 2:	Not reported
Generator Mail City:	CUPERTINO
Generator Mail State:	CA
Generator Mail Zip:	95014
Generator Location Street Number:	Not reported
Generator Location Street 1:	10159 S BLANEY AVE
Generator Location Street 2:	Not reported
Generator Location City:	CUPERTINO
Generator Location Zip:	95014
Generator Location State:	CA
Generator Contact Company Name:	Not reported
Designated Facility EPA ID:	CAD982042475
Designated Facility Name:	Recology Hay Road
Designated Facility Mail Street Number:	Not reported
Designated Facility Mail Street 1:	Not reported
Designated Facility Mail Street 2:	235 N FIRST ST
Designated Facility Mail City:	DIXON
Designated Facility Mail Zip:	95620
Designated Facility Mail State:	CA
Designated Facility Location Street Number:	Not reported
Designated Facility Location Street 1:	6426 HAY RD
Designated Facility Location Street 2:	Not reported
Designated Facility Location City:	VACAVILLE
Designated Facility Location Zip:	95687-0000
Designated Facility Location State:	CA
Designated Facility Contact Company Name:	Not reported
Manifest Residue Indicator:	N
Rejection Indicator:	N

Manifest Tracking Number:	020882902JJK
Last Updated Date:	20200116
Shipped Date:	20191101
Received Date:	20191104
Manifest Status:	Signed
Submission Type:	DataImage5Copy
Origin Type:	Mail
Generator EPA ID:	CAC003033894
Generator Name:	Lake Biltmore Apartments
Generator Mail Street Number:	Not reported
Generator Mail Street 1:	10159 S BLANEY AVE

LAKE BILTMORE APARTMENTS (Continued) **1025853677**

Generator Mail Street 2:	Not reported
Generator Mail City:	CUPERTINO
Generator Mail State:	CA
Generator Mail Zip:	95014
Generator Location Street Number:	Not reported
Generator Location Street 1:	10159 S BLANEY AVE
Generator Location Street 2:	Not reported
Generator Location City:	CUPERTINO
Generator Location Zip:	95014
Generator Location State:	CA
Generator Contact Company Name:	Not reported
Designated Facility EPA ID:	CAD982042475
Designated Facility Name:	Recology Hay Road
Designated Facility Mail Street Number:	Not reported
Designated Facility Mail Street 1:	Not reported
Designated Facility Mail Street 2:	235 N FIRST ST
Designated Facility Mail City:	DIXON
Designated Facility Mail Zip:	95620
Designated Facility Mail State:	CA
Designated Facility Location Street Number:	Not reported
Designated Facility Location Street 1:	6426 HAY RD
Designated Facility Location Street 2:	Not reported
Designated Facility Location City:	VACAVILLE
Designated Facility Location Zip:	95687-0000
Designated Facility Location State:	CA
Designated Facility Contact Company Name:	Not reported
Manifest Residue Indicator:	N
Rejection Indicator:	N

State Waste:

Manifest Tracking Number:	020882902JJK
Waste Line Number:	1
State Waste Code Owner:	CA
State Waste Code:	151
State Waste:	Asbestos-containing waste

Transporter:

Manifest Tracking Number:	020882902JJK
Transporter Line Number:	1
Transporter EPA ID:	CAR000272773
Transporter Name:	Uni Waste Llc

Waste Line:

Manifest Tracking Number:	020882902JJK
Waste Line Number:	1
U.S. DOT Hazardous Indicator:	Y
U.S. DOT ID Number:	NA2212
U.S. DOT Description:	Rq Na2212 Asbestos 9, Pg111
Non-Hazardous Waste Description:	Not reported
Number of Containers:	1
Container Type Code:	CM
Container Type Description:	Metal boxes, cartons, cases (including roll offs)
Waste Quantity:	4
Quantity Unit of Measure Code:	Y
Quantity Unit of Measure Description:	Cubic Yards
Waste Quantity, in Tons:	3.36

LAKE BILTMORE APARTMENTS (Continued) **1025853677**

Acute Waste Quantity, in Tons:	0
Non-Acute Waste Quantity, in Tons:	3.36
Waste Quantity, in Kilograms:	3047.6208
Acute Waste Quantity, in Kilograms:	0
Non-Acute Waste Quantity, in Kilorgrams:	3047.6208
Management Method Code:	H132
Management Method Description:	LANDFILL (WITH PRIOR TREATMENT AND/OR STABILIZATION)
Waste Residue Indicator:	N
Quantity Discrepancy Indicator:	N
Waste Type Discrepancy Indicator:	N
Waste Density:	Not reported
Waste Density Unit of Measure Code:	Not reported
Waste Density Unit of Measure Description:	Not reported
Form Code:	Not reported
Form Code Description:	Not reported
Source Code:	Not reported
Source Code Description:	Not reported
Waste Minimization Code:	Not reported
Waste Minimization Code Description:	Not reported
Consent Number:	Not reported
EPA Waste Indicator:	Y

Click this hyperlink while viewing on your computer to access additional US EManifest: detail in the EDR Site Report.

L66 **THE BILTMORE APARTMENTS** **RCRA NonGen / NLR** **1024754306**
SSE **10159 S BLANEY AVE** **E MANIFEST** **CAC002974123**
1/8-1/4 **CUPERTINO, CA 95014**
0.169 mi.
892 ft. **Site 11 of 13 in cluster L**

Relative:
Higher

Actual:
211 ft.

RCRA Listings:

Date Form Received by Agency:	20180803
Handler Name:	The Biltmore Apartments
Handler Address:	10159 S Blaney Ave
Handler City,State,Zip:	CUPERTINO, CA 95014
EPA ID:	CAC002974123
Contact Name:	BRIAN PETERS
Contact Address:	1900 SOUTH NORFOLK STREET
Contact City,State,Zip:	SAN MATEO, CA 94403
Contact Telephone:	650-931-3400
Contact Fax:	Not reported
Contact Email:	BPETERS@PROMETHEUSREG.COM
Contact Title:	Not reported
EPA Region:	09
Land Type:	Not reported
Federal Waste Generator Description:	Not a generator, verified
Non-Notifier:	Not reported
Biennial Report Cycle:	Not reported
Accessibility:	Not reported
Active Site Indicator:	Handler Activities
State District Owner:	Not reported
State District:	Not reported
Mailing Address:	1900 SOUTH NORFOLK STREET
Mailing City,State,Zip:	SAN MATEO, CA 94403
Owner Name:	Lake Biltmore Apartments
Owner Type:	Other
Operator Name:	Brian Peters

THE BILTMORE APARTMENTS (Continued) **1024754306**

Operator Type:	Other
Short-Term Generator Activity:	No
Importer Activity:	No
Mixed Waste Generator:	No
Transporter Activity:	No
Transfer Facility Activity:	No
Recycler Activity with Storage:	No
Small Quantity On-Site Burner Exemption:	No
Smelting Melting and Refining Furnace Exemption:	No
Underground Injection Control:	No
Off-Site Waste Receipt:	No
Universal Waste Indicator:	Yes
Universal Waste Destination Facility:	Yes
Federal Universal Waste:	No
Active Site State-Reg Handler:	---
Federal Facility Indicator:	Not reported
Hazardous Secondary Material Indicator:	N
Sub-Part K Indicator:	Not reported
2018 GPRA Permit Baseline:	Not on the Baseline
2018 GPRA Renewals Baseline:	Not on the Baseline
202 GPRA Corrective Action Baseline:	No
Subject to Corrective Action Universe:	No
Non-TSDFs Where RCRA CA has Been Imposed Universe:	No
Corrective Action Priority Ranking:	No NCAPS ranking
Environmental Control Indicator:	No
Institutional Control Indicator:	No
Human Exposure Controls Indicator:	N/A
Groundwater Controls Indicator:	N/A
Significant Non-Complier Universe:	No
Unaddressed Significant Non-Complier Universe:	No
Addressed Significant Non-Complier Universe:	No
Significant Non-Complier With a Compliance Schedule Universe:	No
Financial Assurance Required:	Not reported
Handler Date of Last Change:	20180831
Recognized Trader-Importer:	No
Recognized Trader-Exporter:	No
Importer of Spent Lead Acid Batteries:	No
Exporter of Spent Lead Acid Batteries:	No
Recycler Activity Without Storage:	No
Manifest Broker:	No
Sub-Part P Indicator:	No

Handler - Owner Operator:

Owner/Operator Indicator:	Owner
Owner/Operator Name: LAKE BILTMORE APARTMENTS	
Legal Status:	Other
Date Became Current:	Not reported
Date Ended Current:	Not reported
Owner/Operator Address:	1900 SOUTH NORFOLK STREET
Owner/Operator City,State,Zip:	SAN MATEO, CA 94403
Owner/Operator Telephone:	650-931-3400
Owner/Operator Telephone Ext:	Not reported
Owner/Operator Fax:	Not reported
Owner/Operator Email:	Not reported
Owner/Operator Indicator:	Operator

THE BILTMORE APARTMENTS (Continued) **1024754306**

Owner/Operator Name: BRIAN PETERS
Legal Status: Other
Date Became Current: Not reported
Date Ended Current: Not reported
Owner/Operator Address: 1900 SOUTH NORFOLK STREET
Owner/Operator City,State,Zip: SAN MATEO, CA 94403
Owner/Operator Telephone: 650-931-3400
Owner/Operator Telephone Ext: Not reported
Owner/Operator Fax: Not reported
Owner/Operator Email: Not reported

Historic Generators:
Receive Date: 20180803
Handler Name: THE BILTMORE APARTMENTS
Federal Waste Generator Description: Not a generator, verified
State District Owner: Not reported
Large Quantity Handler of Universal Waste: No
Recognized Trader Importer: No
Recognized Trader Exporter: No
Spent Lead Acid Battery Importer: No
Spent Lead Acid Battery Exporter: No
Current Record: Yes
Non Storage Recycler Activity: Not reported
Electronic Manifest Broker: Not reported

List of NAICS Codes and Descriptions:
NAICS Code: 531110
NAICS Description: LESSORS OF RESIDENTIAL BUILDINGS AND DWELLINGS

Facility Has Received Notices of Violations:
Violations: No Violations Found

Evaluation Action Summary:
Evaluations: No Evaluations Found

E MANIFEST:
Manifest Tracking Number: 018871760JJK
Last Updated Date: 20200514
Shipped Date: 20180807
Received Date: 20180810
Manifest Status: Signed
Submission Type: DataImage5Copy
Origin Type: Service
Generator EPA ID: CAC002974123
Generator Name: The Biltmore Apartments
Generator Mail Street Number: Not reported
Generator Mail Street 1: 10159 S BLANEY AVE
Generator Mail Street 2: Not reported
Generator Mail City: CUPERTINO
Generator Mail State: CA
Generator Mail Zip: 95014
Generator Location Street Number: Not reported
Generator Location Street 1: 1900 SOUTH NORFOLK STREET
Generator Location Street 2: SUITE 150

THE BILTMORE APARTMENTS (Continued) **1024754306**

Generator Location City:	SAN MATEO
Generator Location Zip:	94403
Generator Location State:	CA
Generator Contact Company Name:	Not reported
Designated Facility EPA ID:	CAD981382732
Designated Facility Name:	Altamont Landfill & Resource Recovery Facility
Designated Facility Mail Street Number:	10840
Designated Facility Mail Street 1:	Not reported
Designated Facility Mail Street 2:	ALTAMONT PASS RD
Designated Facility Mail City:	LIVERMORE
Designated Facility Mail Zip:	94551
Designated Facility Mail State:	CA
Designated Facility Location Street Number:	10840
Designated Facility Location Street 1:	ALTAMONT PASS RD
Designated Facility Location Street 2:	Not reported
Designated Facility Location City:	LIVERMORE
Designated Facility Location Zip:	94551
Designated Facility Location State:	CA
Designated Facility Contact Company Name:	Not reported
Manifest Residue Indicator:	N
Rejection Indicator:	N

Manifest Tracking Number:	018871773JJK
Last Updated Date:	20200521
Shipped Date:	20180811
Received Date:	20180820
Manifest Status:	Signed
Submission Type:	DataImage5Copy
Origin Type:	Service
Generator EPA ID:	CAC002974123
Generator Name:	Lake Biltmore Apartments
Generator Mail Street Number:	Not reported
Generator Mail Street 1:	10159 S BLANEY UNIT 129A
Generator Mail Street 2:	Not reported
Generator Mail City:	CUPERTINO
Generator Mail State:	CA
Generator Mail Zip:	95014
Generator Location Street Number:	Not reported
Generator Location Street 1:	1900 SOUTH NORFOLK STREET, SUITE 150
Generator Location Street 2:	Not reported
Generator Location City:	SAN MATEO
Generator Location Zip:	94403
Generator Location State:	CA
Generator Contact Company Name:	Not reported
Designated Facility EPA ID:	CAD981382732
Designated Facility Name:	Altamont Landfill & Resource Recovery Facility
Designated Facility Mail Street Number:	10840
Designated Facility Mail Street 1:	Not reported
Designated Facility Mail Street 2:	ALTAMONT PASS RD
Designated Facility Mail City:	LIVERMORE
Designated Facility Mail Zip:	94551
Designated Facility Mail State:	CA
Designated Facility Location Street Number:	10840
Designated Facility Location Street 1:	ALTAMONT PASS RD
Designated Facility Location Street 2:	Not reported
Designated Facility Location City:	LIVERMORE
Designated Facility Location Zip:	94551

THE BILTMORE APARTMENTS (Continued) **1024754306**

Designated Facility Location State:	CA
Designated Facility Contact Company Name:	Not reported
Manifest Residue Indicator:	N
Rejection Indicator:	N

Manifest Tracking Number:	018871802JJK
Last Updated Date:	20200305
Shipped Date:	20180822
Received Date:	20180827
Manifest Status:	Signed
Submission Type:	DataImage5Copy
Origin Type:	Service
Generator EPA ID:	CAC002974123
Generator Name:	The Biltmore Apartments
Generator Mail Street Number:	Not reported
Generator Mail Street 1:	10159 S BLANEY AVE
Generator Mail Street 2:	Not reported
Generator Mail City:	CUPERTINO
Generator Mail State:	CA
Generator Mail Zip:	95014
Generator Location Street Number:	Not reported
Generator Location Street 1:	1900 SOUTH NORFOLK STREET
Generator Location Street 2:	SUITE 150
Generator Location City:	SAN MATEO
Generator Location Zip:	94403
Generator Location State:	CA
Generator Contact Company Name:	Not reported
Designated Facility EPA ID:	CAD981382732
Designated Facility Name:	Altamont Landfill & Resource Recovery Facility
Designated Facility Mail Street Number:	10840
Designated Facility Mail Street 1:	Not reported
Designated Facility Mail Street 2:	ALTAMONT PASS RD
Designated Facility Mail City:	LIVERMORE
Designated Facility Mail Zip:	94551
Designated Facility Mail State:	CA
Designated Facility Location Street Number:	10840
Designated Facility Location Street 1:	ALTAMONT PASS RD
Designated Facility Location Street 2:	Not reported
Designated Facility Location City:	LIVERMORE
Designated Facility Location Zip:	94551
Designated Facility Location State:	CA
Designated Facility Contact Company Name:	Not reported
Manifest Residue Indicator:	N
Rejection Indicator:	N

Manifest Tracking Number:	018871859JJK
Last Updated Date:	20200508
Shipped Date:	20180908
Received Date:	20180913
Manifest Status:	Signed
Submission Type:	DataImage5Copy
Origin Type:	Service
Generator EPA ID:	CAC002974123
Generator Name:	Lake Biltmore Apartments
Generator Mail Street Number:	Not reported
Generator Mail Street 1:	10159 S BLANEY AVE UNIT 10-139F
Generator Mail Street 2:	Not reported

THE BILTMORE APARTMENTS (Continued) **1024754306**

Generator Mail City:	CUPERTINO
Generator Mail State:	CA
Generator Mail Zip:	95014
Generator Location Street Number:	Not reported
Generator Location Street 1:	1900 SOUTH NORFOLK STREET, SUITE 150
Generator Location Street 2:	Not reported
Generator Location City:	SAN MATEO
Generator Location Zip:	94403
Generator Location State:	CA
Generator Contact Company Name:	Not reported
Designated Facility EPA ID:	CAD981382732
Designated Facility Name:	Altamont Landfill & Resource Recovery Facility
Designated Facility Mail Street Number:	10840
Designated Facility Mail Street 1:	Not reported
Designated Facility Mail Street 2:	ALTAMONT PASS RD
Designated Facility Mail City:	LIVERMORE
Designated Facility Mail Zip:	94551
Designated Facility Mail State:	CA
Designated Facility Location Street Number:	10840
Designated Facility Location Street 1:	ALTAMONT PASS RD
Designated Facility Location Street 2:	Not reported
Designated Facility Location City:	LIVERMORE
Designated Facility Location Zip:	94551
Designated Facility Location State:	CA
Designated Facility Contact Company Name:	Not reported
Manifest Residue Indicator:	N
Rejection Indicator:	N

Manifest Tracking Number:	018871926JJK
Last Updated Date:	20181102
Shipped Date:	20180927
Received Date:	20181004
Manifest Status:	Signed
Submission Type:	DataImage5Copy
Origin Type:	Service
Generator EPA ID:	CAC002974123
Generator Name:	The Biltmore Apartments
Generator Mail Street Number:	Not reported
Generator Mail Street 1:	10159 S BLANEY AVE
Generator Mail Street 2:	Not reported
Generator Mail City:	CUPERTINO
Generator Mail State:	CA
Generator Mail Zip:	95014
Generator Location Street Number:	Not reported
Generator Location Street 1:	1900 SOUTH NORFOLK STREET
Generator Location Street 2:	SUITE 150
Generator Location City:	SAN MATEO
Generator Location Zip:	94403
Generator Location State:	CA
Generator Contact Company Name:	Not reported
Designated Facility EPA ID:	CAD981382732
Designated Facility Name:	Altamont Landfill
Designated Facility Mail Street Number:	Not reported
Designated Facility Mail Street 1:	Not reported
Designated Facility Mail Street 2:	10840 ALTAMONT PASS ROAD
Designated Facility Mail City:	LIVERMORE
Designated Facility Mail Zip:	94550

THE BILTMORE APARTMENTS (Continued) **1024754306**

Designated Facility Mail State:	CA
Designated Facility Location Street Number:	Not reported
Designated Facility Location Street 1:	10840 ALTAMONT PASS ROAD
Designated Facility Location Street 2:	Not reported
Designated Facility Location City:	LIVERMORE
Designated Facility Location Zip:	94550
Designated Facility Location State:	CA
Designated Facility Contact Company Name:	Not reported
Manifest Residue Indicator:	N
Rejection Indicator:	N

Manifest Tracking Number:	018871955JJK
Last Updated Date:	20181106
Shipped Date:	20181008
Received Date:	20181012
Manifest Status:	Signed
Submission Type:	DataImage5Copy
Origin Type:	Service
Generator EPA ID:	CAC002974123
Generator Name:	Lake Biltmore Apartments
Generator Mail Street Number:	Not reported
Generator Mail Street 1:	10159 S BLANEY AVE
Generator Mail Street 2:	Not reported
Generator Mail City:	CUPERTINO
Generator Mail State:	CA
Generator Mail Zip:	95014
Generator Location Street Number:	Not reported
Generator Location Street 1:	1900 SOUTH NORFOLK STREET, SUITE 150
Generator Location Street 2:	Not reported
Generator Location City:	SAN MATEO
Generator Location Zip:	94403
Generator Location State:	CA
Generator Contact Company Name:	Not reported
Designated Facility EPA ID:	CAD981382732
Designated Facility Name:	Altamont Landfill & Resource Recovery Facility
Designated Facility Mail Street Number:	10840
Designated Facility Mail Street 1:	Not reported
Designated Facility Mail Street 2:	10840 ALTAMONT PASS RD
Designated Facility Mail City:	LIVERMORE
Designated Facility Mail Zip:	94551
Designated Facility Mail State:	CA
Designated Facility Location Street Number:	10840
Designated Facility Location Street 1:	10840 ALTAMONT PASS RD
Designated Facility Location Street 2:	Not reported
Designated Facility Location City:	LIVERMORE
Designated Facility Location Zip:	94551
Designated Facility Location State:	CA
Designated Facility Contact Company Name:	Not reported
Manifest Residue Indicator:	N
Rejection Indicator:	N

Manifest Tracking Number:	019873514JJK
Last Updated Date:	20181121
Shipped Date:	20181026
Received Date:	20181102
Manifest Status:	Signed
Submission Type:	DataImage5Copy

THE BILTMORE APARTMENTS (Continued) **1024754306**

Origin Type:	Service
Generator EPA ID:	CAC002974123
Generator Name:	The Biltmore Apartments
Generator Mail Street Number:	Not reported
Generator Mail Street 1:	10159 S BLANEY AVE
Generator Mail Street 2:	Not reported
Generator Mail City:	CUPERTINO
Generator Mail State:	CA
Generator Mail Zip:	95014
Generator Location Street Number:	Not reported
Generator Location Street 1:	1900 SOUTH NORFOLK STREET
Generator Location Street 2:	SUITE 150
Generator Location City:	SAN MATEO
Generator Location Zip:	94403
Generator Location State:	CA
Generator Contact Company Name:	Not reported
Designated Facility EPA ID:	CAD981382732
Designated Facility Name:	Altamont Landfill & Resource Recovery Facility
Designated Facility Mail Street Number:	10840
Designated Facility Mail Street 1:	Not reported
Designated Facility Mail Street 2:	10840 ALTAMONT PASS RD
Designated Facility Mail City:	LIVERMORE
Designated Facility Mail Zip:	94551
Designated Facility Mail State:	CA
Designated Facility Location Street Number:	10840
Designated Facility Location Street 1:	10840 ALTAMONT PASS RD
Designated Facility Location Street 2:	Not reported
Designated Facility Location City:	LIVERMORE
Designated Facility Location Zip:	94551
Designated Facility Location State:	CA
Designated Facility Contact Company Name:	Not reported
Manifest Residue Indicator:	N
Rejection Indicator:	N

Manifest Tracking Number:	019873534JJK
Last Updated Date:	20181121
Shipped Date:	20181030
Received Date:	20181102
Manifest Status:	Signed
Submission Type:	DataImage5Copy
Origin Type:	Service
Generator EPA ID:	CAC002974123
Generator Name:	Lake Biltmore Apartments
Generator Mail Street Number:	Not reported
Generator Mail Street 1:	10159 S BLANEY AVE
Generator Mail Street 2:	Not reported
Generator Mail City:	CUPERTINO
Generator Mail State:	CA
Generator Mail Zip:	95014
Generator Location Street Number:	Not reported
Generator Location Street 1:	1900 SOUTH NORFOLK STREET
Generator Location Street 2:	SUITE 150
Generator Location City:	SAN MATEO
Generator Location Zip:	94403
Generator Location State:	CA
Generator Contact Company Name:	Not reported
Designated Facility EPA ID:	CAD981382732

THE BILTMORE APARTMENTS (Continued) **1024754306**

Designated Facility Name:	Altamont Landfill & Resource Recovery Facility
Designated Facility Mail Street Number:	10840
Designated Facility Mail Street 1:	Not reported
Designated Facility Mail Street 2:	10840 ALTAMONT PASS RD
Designated Facility Mail City:	LIVERMORE
Designated Facility Mail Zip:	94551
Designated Facility Mail State:	CA
Designated Facility Location Street Number:	10840
Designated Facility Location Street 1:	10840 ALTAMONT PASS RD
Designated Facility Location Street 2:	Not reported
Designated Facility Location City:	LIVERMORE
Designated Facility Location Zip:	94551
Designated Facility Location State:	CA
Designated Facility Contact Company Name:	Not reported
Manifest Residue Indicator:	N
Rejection Indicator:	N

Manifest Tracking Number:	021397905JJK
Last Updated Date:	20200511
Shipped Date:	20200406
Received Date:	20200407
Manifest Status:	Signed
Submission Type:	DataImage5Copy
Origin Type:	Mail
Generator EPA ID:	CAC003061783
Generator Name:	Lake Biltmore Apartments
Generator Mail Street Number:	Not reported
Generator Mail Street 1:	10159 S BLANEY AVE
Generator Mail Street 2:	Not reported
Generator Mail City:	CUPERTINO
Generator Mail State:	CA
Generator Mail Zip:	95014
Generator Location Street Number:	Not reported
Generator Location Street 1:	10159 S BLANEY AVE
Generator Location Street 2:	Not reported
Generator Location City:	CUPERTINO
Generator Location Zip:	95014
Generator Location State:	CA
Generator Contact Company Name:	Not reported
Designated Facility EPA ID:	CAD982042475
Designated Facility Name:	Recology Hay Road
Designated Facility Mail Street Number:	235
Designated Facility Mail Street 1:	Not reported
Designated Facility Mail Street 2:	N FIRST ST
Designated Facility Mail City:	DIXON
Designated Facility Mail Zip:	95620
Designated Facility Mail State:	CA
Designated Facility Location Street Number:	6426
Designated Facility Location Street 1:	HAY RD
Designated Facility Location Street 2:	Not reported
Designated Facility Location City:	VACAVILLE
Designated Facility Location Zip:	95687
Designated Facility Location State:	CA
Designated Facility Contact Company Name:	Not reported
Manifest Residue Indicator:	N
Rejection Indicator:	N

THE BILTMORE APARTMENTS (Continued) **1024754306**

Manifest Tracking Number:	020882776JJK
Last Updated Date:	20191218
Shipped Date:	20191007
Received Date:	20191008
Manifest Status:	Signed
Submission Type:	DataImage5Copy
Origin Type:	Mail
Generator EPA ID:	CAC003033894
Generator Name:	Lake Biltmore Apartments
Generator Mail Street Number:	Not reported
Generator Mail Street 1:	10159 S BLANEY AVE
Generator Mail Street 2:	Not reported
Generator Mail City:	CUPERTINO
Generator Mail State:	CA
Generator Mail Zip:	95014
Generator Location Street Number:	Not reported
Generator Location Street 1:	10159 S BLANEY AVE
Generator Location Street 2:	Not reported
Generator Location City:	CUPERTINO
Generator Location Zip:	95014
Generator Location State:	CA
Generator Contact Company Name:	Not reported
Designated Facility EPA ID:	CAD982042475
Designated Facility Name:	Recology Hay Road
Designated Facility Mail Street Number:	Not reported
Designated Facility Mail Street 1:	Not reported
Designated Facility Mail Street 2:	235 N FIRST ST
Designated Facility Mail City:	DIXON
Designated Facility Mail Zip:	95620
Designated Facility Mail State:	CA
Designated Facility Location Street Number:	Not reported
Designated Facility Location Street 1:	6426 HAY RD
Designated Facility Location Street 2:	Not reported
Designated Facility Location City:	VACAVILLE
Designated Facility Location Zip:	95687-0000
Designated Facility Location State:	CA
Designated Facility Contact Company Name:	Not reported
Manifest Residue Indicator:	N
Rejection Indicator:	N

Manifest Tracking Number:	020882741JJK
Last Updated Date:	20191022
Shipped Date:	20190918
Received Date:	20190920
Manifest Status:	Signed
Submission Type:	DataImage5Copy
Origin Type:	Mail
Generator EPA ID:	CAC003033894
Generator Name:	Lake Biltmore Apartments
Generator Mail Street Number:	Not reported
Generator Mail Street 1:	10159 S BLANEY AVE
Generator Mail Street 2:	Not reported
Generator Mail City:	CUPERTINO
Generator Mail State:	CA
Generator Mail Zip:	95014
Generator Location Street Number:	Not reported
Generator Location Street 1:	10159 S BLANEY AVE

THE BILTMORE APARTMENTS (Continued) **1024754306**

Generator Location Street 2:	Not reported
Generator Location City:	CUPERTINO
Generator Location Zip:	95014
Generator Location State:	CA
Generator Contact Company Name:	Not reported
Designated Facility EPA ID:	CAD982042475
Designated Facility Name:	Recology Hay Road
Designated Facility Mail Street Number:	Not reported
Designated Facility Mail Street 1:	Not reported
Designated Facility Mail Street 2:	235 N FIRST ST
Designated Facility Mail City:	DIXON
Designated Facility Mail Zip:	95620
Designated Facility Mail State:	CA
Designated Facility Location Street Number:	Not reported
Designated Facility Location Street 1:	6426 HAY RD
Designated Facility Location Street 2:	Not reported
Designated Facility Location City:	VACAVILLE
Designated Facility Location Zip:	95687-0000
Designated Facility Location State:	CA
Designated Facility Contact Company Name:	Not reported
Manifest Residue Indicator:	N
Rejection Indicator:	N

State Waste:

Manifest Tracking Number:	020882811JJK
Waste Line Number:	1
State Waste Code Owner:	CA
State Waste Code:	151
State Waste:	Asbestos-containing waste

Transporter:

Manifest Tracking Number:	020882811JJK
Transporter Line Number:	1
Transporter EPA ID:	CAL000374063
Transporter Name:	American Technologies Inc

Waste Line:

Manifest Tracking Number:	020882811JJK
Waste Line Number:	1
U.S. DOT Hazardous Indicator:	Y
U.S. DOT ID Number:	NA2212
U.S. DOT Description:	Rq Na2212, Asbestos 9, Pg111
Non-Hazardous Waste Description:	Not reported
Number of Containers:	160
Container Type Code:	BA
Container Type Description:	Burlap, cloth, paper, or plastic bags
Waste Quantity:	16
Quantity Unit of Measure Code:	Y
Quantity Unit of Measure Description:	Cubic Yards
Waste Quantity, in Tons:	13.44
Acute Waste Quantity, in Tons:	0
Non-Acute Waste Quantity, in Tons:	13.44
Waste Quantity, in Kilograms:	12190.483
Acute Waste Quantity, in Kilograms:	0
Non-Acute Waste Quantity, in Kilorgrams:	12190.483
Management Method Code:	H132

THE BILTMORE APARTMENTS (Continued) **1024754306**

Management Method Description:	LANDFILL (WITH PRIOR TREATMENT AND/OR STABILIZATION)
Waste Residue Indicator:	N
Quantity Discrepancy Indicator:	N
Waste Type Discrepancy Indicator:	N
Waste Density:	Not reported
Waste Density Unit of Measure Code:	Not reported
Waste Density Unit of Measure Description:	Not reported
Form Code:	Not reported
Form Code Description:	Not reported
Source Code:	Not reported
Source Code Description:	Not reported
Waste Minimization Code:	Not reported
Waste Minimization Code Description:	Not reported
Consent Number:	Not reported
EPA Waste Indicator:	N

Click this hyperlink while viewing on your computer to access
6 additional US EManifest: record(s) in the EDR Site Report.

L67 **LAKE BILTMORE APARTMENTS** **RCRA NonGen / NLR** **1026042138**
SSE **S. BLANEY AVENUE** **E MANIFEST** **CAC003073475**
1/8-1/4 **CUPERTINO, CA 95014**
0.169 mi.
892 ft. **Site 12 of 13 in cluster L**

Relative:
Higher

Actual:
211 ft.

RCRA Listings:

Date Form Received by Agency:	20191223
Handler Name:	Biltmore Apartments
Handler Address:	10159 S Blaney Ave
Handler City,State,Zip:	CUPERTINO, CA 95014
EPA ID:	CAC003048325
Contact Name:	MICHAEL DOWNEY
Contact Address:	10159 S BLANEY AVE
Contact City,State,Zip:	CUPERTINO, CA 95014
Contact Telephone:	650-504-6641
Contact Fax:	Not reported
Contact Email:	MDOWNEY@PROMETHEUSREG.COM
Contact Title:	Not reported
EPA Region:	09
Land Type:	Not reported
Federal Waste Generator Description:	Not a generator, verified
Non-Notifier:	Not reported
Biennial Report Cycle:	Not reported
Accessibility:	Not reported
Active Site Indicator:	Not reported
State District Owner:	Not reported
State District:	Not reported
Mailing Address:	10159 S BLANEY AVE
Mailing City,State,Zip:	CUPERTINO, CA 95014
Owner Name:	Lake Biltmore Apartments
Owner Type:	Other
Operator Name:	Michael Downey
Operator Type:	Other
Short-Term Generator Activity:	No
Importer Activity:	No
Mixed Waste Generator:	No
Transporter Activity:	No
Transfer Facility Activity:	No

LAKE BILTMORE APARTMENTS (Continued) **1026042138**

Recycler Activity with Storage:	No
Small Quantity On-Site Burner Exemption:	No
Smelting Melting and Refining Furnace Exemption:	No
Underground Injection Control:	No
Off-Site Waste Receipt:	No
Universal Waste Indicator:	No
Universal Waste Destination Facility:	No
Federal Universal Waste:	No
Active Site State-Reg Handler:	---
Federal Facility Indicator:	Not reported
Hazardous Secondary Material Indicator:	N
Sub-Part K Indicator:	Not reported
2018 GPRA Permit Baseline:	Not on the Baseline
2018 GPRA Renewals Baseline:	Not on the Baseline
202 GPRA Corrective Action Baseline:	No
Subject to Corrective Action Universe:	No
Non-TSDFs Where RCRA CA has Been Imposed Universe:	No
Corrective Action Priority Ranking:	No NCAPS ranking
Environmental Control Indicator:	No
Institutional Control Indicator:	No
Human Exposure Controls Indicator:	N/A
Groundwater Controls Indicator:	N/A
Significant Non-Complier Universe:	No
Unaddressed Significant Non-Complier Universe:	No
Addressed Significant Non-Complier Universe:	No
Significant Non-Complier With a Compliance Schedule Universe:	No
Financial Assurance Required:	Not reported
Handler Date of Last Change:	20200210
Recognized Trader-Importer:	No
Recognized Trader-Exporter:	No
Importer of Spent Lead Acid Batteries:	No
Exporter of Spent Lead Acid Batteries:	No
Recycler Activity Without Storage:	No
Manifest Broker:	No
Sub-Part P Indicator:	No

Handler - Owner Operator:

Owner/Operator Indicator:	Owner
Owner/Operator Name: LAKE BILTMORE APARTMENTS	
Legal Status:	Other
Date Became Current:	Not reported
Date Ended Current:	Not reported
Owner/Operator Address:	10159 S BLANEY AVE
Owner/Operator City,State,Zip:	CUPERTINO, CA 95014
Owner/Operator Telephone:	408-375-4674
Owner/Operator Telephone Ext:	Not reported
Owner/Operator Fax:	Not reported
Owner/Operator Email:	Not reported

Owner/Operator Indicator:	Operator
Owner/Operator Name: MICHAEL DOWNEY	
Legal Status:	Other
Date Became Current:	Not reported
Date Ended Current:	Not reported
Owner/Operator Address:	10159 S BLANEY AVE
Owner/Operator City,State,Zip:	CUPERTINO, CA 95014

LAKE BILTMORE APARTMENTS (Continued) **1026042138**

Owner/Operator Telephone: 650-504-6641
Owner/Operator Telephone Ext: Not reported
Owner/Operator Fax: Not reported
Owner/Operator Email: Not reported

Historic Generators:
Receive Date: 20191223
Handler Name: BILTMORE APARTMENTS
Federal Waste Generator Description: Not a generator, verified
State District Owner: Not reported
Large Quantity Handler of Universal Waste: No
Recognized Trader Importer: No
Recognized Trader Exporter: No
Spent Lead Acid Battery Importer: No
Spent Lead Acid Battery Exporter: No
Current Record: Yes
Non Storage Recycler Activity: Not reported
Electronic Manifest Broker: Not reported

List of NAICS Codes and Descriptions:
NAICS Code: 56299
NAICS Description: ALL OTHER WASTE MANAGEMENT SERVICES

Facility Has Received Notices of Violations:
Violations: No Violations Found

Evaluation Action Summary:
Evaluations: No Evaluations Found

E MANIFEST:
Manifest Tracking Number: 021397507JJK
Last Updated Date: 20200130
Shipped Date: 20200103
Received Date: 20200107
Manifest Status: Signed
Submission Type: DataImage5Copy
Origin Type: Mail
Generator EPA ID: CAC003048325
Generator Name: Lake Biltmore Apartments
Generator Mail Street Number: 10159
Generator Mail Street 1: S. BLANEY AVENUE
Generator Mail Street 2: Not reported
Generator Mail City: CUPERTINO
Generator Mail State: CA
Generator Mail Zip: 95014
Generator Location Street Number: 10159
Generator Location Street 1: S. BLANEY AVENUE
Generator Location Street 2: Not reported
Generator Location City: Cupertino
Generator Location Zip: 95014
Generator Location State: CA
Generator Contact Company Name: Not reported
Designated Facility EPA ID: CAD982042475
Designated Facility Name: Recology Hay Road

LAKE BILTMORE APARTMENTS (Continued) **1026042138**

Designated Facility Mail Street Number:	Not reported
Designated Facility Mail Street 1:	Not reported
Designated Facility Mail Street 2:	235 N FIRST ST
Designated Facility Mail City:	DIXON
Designated Facility Mail Zip:	95620
Designated Facility Mail State:	CA
Designated Facility Location Street Number:	Not reported
Designated Facility Location Street 1:	6426 HAY RD
Designated Facility Location Street 2:	Not reported
Designated Facility Location City:	VACAVILLE
Designated Facility Location Zip:	95687-0000
Designated Facility Location State:	CA
Designated Facility Contact Company Name:	Not reported
Manifest Residue Indicator:	N
Rejection Indicator:	N

Manifest Tracking Number:	021397542JJK
Last Updated Date:	20200131
Shipped Date:	20200108
Received Date:	20200110
Manifest Status:	Signed
Submission Type:	DataImage5Copy
Origin Type:	Mail
Generator EPA ID:	CAC003048325
Generator Name:	Lake Biltmore Aprtments
Generator Mail Street Number:	10159
Generator Mail Street 1:	S. BLANEY AVENUE
Generator Mail Street 2:	Not reported
Generator Mail City:	CUPERTINO
Generator Mail State:	CA
Generator Mail Zip:	95014
Generator Location Street Number:	10159
Generator Location Street 1:	S. BLANEY AVENUE
Generator Location Street 2:	Not reported
Generator Location City:	Cupertino
Generator Location Zip:	95014
Generator Location State:	CA
Generator Contact Company Name:	Not reported
Designated Facility EPA ID:	CAD982042475
Designated Facility Name:	Recology Hay Road
Designated Facility Mail Street Number:	Not reported
Designated Facility Mail Street 1:	Not reported
Designated Facility Mail Street 2:	235 N FIRST ST
Designated Facility Mail City:	DIXON
Designated Facility Mail Zip:	95620
Designated Facility Mail State:	CA
Designated Facility Location Street Number:	Not reported
Designated Facility Location Street 1:	6426 HAY RD
Designated Facility Location Street 2:	Not reported
Designated Facility Location City:	VACAVILLE
Designated Facility Location Zip:	95687-0000
Designated Facility Location State:	CA
Designated Facility Contact Company Name:	Not reported
Manifest Residue Indicator:	N
Rejection Indicator:	N

Manifest Tracking Number:	021397545JJK

LAKE BILTMORE APARTMENTS (Continued) **1026042138**

Last Updated Date:	20200131
Shipped Date:	20200108
Received Date:	20200110
Manifest Status:	Signed
Submission Type:	DataImage5Copy
Origin Type:	Mail
Generator EPA ID:	CAC003048325
Generator Name:	Lake Biltmore Apartments
Generator Mail Street Number:	10159
Generator Mail Street 1:	S. BLANEY AVENUE
Generator Mail Street 2:	Not reported
Generator Mail City:	CUPERTINO
Generator Mail State:	CA
Generator Mail Zip:	95014
Generator Location Street Number:	10159
Generator Location Street 1:	S. BLANEY AVENUE
Generator Location Street 2:	Not reported
Generator Location City:	Cupertino
Generator Location Zip:	95014
Generator Location State:	CA
Generator Contact Company Name:	Not reported
Designated Facility EPA ID:	CAD982042475
Designated Facility Name:	Recology Hay Road
Designated Facility Mail Street Number:	Not reported
Designated Facility Mail Street 1:	Not reported
Designated Facility Mail Street 2:	235 N FIRST ST
Designated Facility Mail City:	DIXON
Designated Facility Mail Zip:	95620
Designated Facility Mail State:	CA
Designated Facility Location Street Number:	Not reported
Designated Facility Location Street 1:	6426 HAY RD
Designated Facility Location Street 2:	Not reported
Designated Facility Location City:	VACAVILLE
Designated Facility Location Zip:	95687-0000
Designated Facility Location State:	CA
Designated Facility Contact Company Name:	Not reported
Manifest Residue Indicator:	N
Rejection Indicator:	N

Manifest Tracking Number:	021397557JJK
Last Updated Date:	20200312
Shipped Date:	20200121
Received Date:	20200122
Manifest Status:	Signed
Submission Type:	DataImage5Copy
Origin Type:	Mail
Generator EPA ID:	CAC003048325
Generator Name:	Biltmore Apartments
Generator Mail Street Number:	Not reported
Generator Mail Street 1:	10159 S BLANEY AVE
Generator Mail Street 2:	Not reported
Generator Mail City:	CUPERTINO
Generator Mail State:	CA
Generator Mail Zip:	95014
Generator Location Street Number:	Not reported
Generator Location Street 1:	10159 S BLANEY AVE
Generator Location Street 2:	Not reported

LAKE BILTMORE APARTMENTS (Continued) **1026042138**

Generator Location City:	CUPERTINO
Generator Location Zip:	95014
Generator Location State:	CA
Generator Contact Company Name:	Not reported
Designated Facility EPA ID:	CAD982042475
Designated Facility Name:	Recology Hay Road
Designated Facility Mail Street Number:	235
Designated Facility Mail Street 1:	Not reported
Designated Facility Mail Street 2:	N FIRST ST
Designated Facility Mail City:	DIXON
Designated Facility Mail Zip:	95620
Designated Facility Mail State:	CA
Designated Facility Location Street Number:	6426
Designated Facility Location Street 1:	HAY RD
Designated Facility Location Street 2:	Not reported
Designated Facility Location City:	VACAVILLE
Designated Facility Location Zip:	95687
Designated Facility Location State:	CA
Designated Facility Contact Company Name:	Not reported
Manifest Residue Indicator:	N
Rejection Indicator:	N

Manifest Tracking Number:	021397557JJK
Last Updated Date:	20200312
Shipped Date:	20200121
Received Date:	20200122
Manifest Status:	Signed
Submission Type:	DataImage5Copy
Origin Type:	Mail
Generator EPA ID:	CAC003048325
Generator Name:	Biltmore Apartments
Generator Mail Street Number:	Not reported
Generator Mail Street 1:	10159 S BLANEY AVE
Generator Mail Street 2:	Not reported
Generator Mail City:	CUPERTINO
Generator Mail State:	CA
Generator Mail Zip:	95014
Generator Location Street Number:	Not reported
Generator Location Street 1:	10159 S BLANEY AVE
Generator Location Street 2:	Not reported
Generator Location City:	CUPERTINO
Generator Location Zip:	95014
Generator Location State:	CA
Generator Contact Company Name:	Not reported
Designated Facility EPA ID:	CAD982042475
Designated Facility Name:	Recology Hay Road
Designated Facility Mail Street Number:	235
Designated Facility Mail Street 1:	Not reported
Designated Facility Mail Street 2:	N FIRST ST
Designated Facility Mail City:	DIXON
Designated Facility Mail Zip:	95620
Designated Facility Mail State:	CA
Designated Facility Location Street Number:	6426
Designated Facility Location Street 1:	HAY RD
Designated Facility Location Street 2:	Not reported
Designated Facility Location City:	VACAVILLE
Designated Facility Location Zip:	95687

LAKE BILTMORE APARTMENTS (Continued) **1026042138**

Designated Facility Location State:	CA
Designated Facility Contact Company Name:	Not reported
Manifest Residue Indicator:	N
Rejection Indicator:	N

Manifest Tracking Number:	021397630JJK
Last Updated Date:	20200226
Shipped Date:	20200205
Received Date:	20200211
Manifest Status:	Signed
Submission Type:	DataImage5Copy
Origin Type:	Mail
Generator EPA ID:	CAC003048325
Generator Name:	Biltmore Apartments
Generator Mail Street Number:	Not reported
Generator Mail Street 1:	10159 S BLANEY AVE
Generator Mail Street 2:	Not reported
Generator Mail City:	CUPERTINO
Generator Mail State:	CA
Generator Mail Zip:	95014
Generator Location Street Number:	Not reported
Generator Location Street 1:	10159 S BLANEY AVE
Generator Location Street 2:	Not reported
Generator Location City:	CUPERTINO
Generator Location Zip:	95014
Generator Location State:	CA
Generator Contact Company Name:	Not reported
Designated Facility EPA ID:	CAD982042475
Designated Facility Name:	Recology Hay Road
Designated Facility Mail Street Number:	235
Designated Facility Mail Street 1:	Not reported
Designated Facility Mail Street 2:	N FIRST ST
Designated Facility Mail City:	DIXON
Designated Facility Mail Zip:	95620
Designated Facility Mail State:	CA
Designated Facility Location Street Number:	6426
Designated Facility Location Street 1:	HAY RD
Designated Facility Location Street 2:	Not reported
Designated Facility Location City:	VACAVILLE
Designated Facility Location Zip:	95687
Designated Facility Location State:	CA
Designated Facility Contact Company Name:	Not reported
Manifest Residue Indicator:	N
Rejection Indicator:	N

Manifest Tracking Number:	021397630JJK
Last Updated Date:	20200226
Shipped Date:	20200205
Received Date:	20200211
Manifest Status:	Signed
Submission Type:	DataImage5Copy
Origin Type:	Mail
Generator EPA ID:	CAC003048325
Generator Name:	Biltmore Apartments
Generator Mail Street Number:	Not reported
Generator Mail Street 1:	10159 S BLANEY AVE
Generator Mail Street 2:	Not reported

LAKE BILTMORE APARTMENTS (Continued) **1026042138**

Generator Mail City:	CUPERTINO
Generator Mail State:	CA
Generator Mail Zip:	95014
Generator Location Street Number:	Not reported
Generator Location Street 1:	10159 S BLANEY AVE
Generator Location Street 2:	Not reported
Generator Location City:	CUPERTINO
Generator Location Zip:	95014
Generator Location State:	CA
Generator Contact Company Name:	Not reported
Designated Facility EPA ID:	CAD982042475
Designated Facility Name:	Recology Hay Road
Designated Facility Mail Street Number:	235
Designated Facility Mail Street 1:	Not reported
Designated Facility Mail Street 2:	N FIRST ST
Designated Facility Mail City:	DIXON
Designated Facility Mail Zip:	95620
Designated Facility Mail State:	CA
Designated Facility Location Street Number:	6426
Designated Facility Location Street 1:	HAY RD
Designated Facility Location Street 2:	Not reported
Designated Facility Location City:	VACAVILLE
Designated Facility Location Zip:	95687
Designated Facility Location State:	CA
Designated Facility Contact Company Name:	Not reported
Manifest Residue Indicator:	N
Rejection Indicator:	N

Manifest Tracking Number:	021397683JJK
Last Updated Date:	20200310
Shipped Date:	20200220
Received Date:	20200221
Manifest Status:	Signed
Submission Type:	DataImage5Copy
Origin Type:	Mail
Generator EPA ID:	CAC003048325
Generator Name:	Biltmore Apartments
Generator Mail Street Number:	Not reported
Generator Mail Street 1:	10159 S BLANEY AVE
Generator Mail Street 2:	Not reported
Generator Mail City:	CUPERTINO
Generator Mail State:	CA
Generator Mail Zip:	95014
Generator Location Street Number:	Not reported
Generator Location Street 1:	10159 S BLANEY AVE
Generator Location Street 2:	Not reported
Generator Location City:	CUPERTINO
Generator Location Zip:	95014
Generator Location State:	CA
Generator Contact Company Name:	Not reported
Designated Facility EPA ID:	CAD982042475
Designated Facility Name:	Recology Hay Road
Designated Facility Mail Street Number:	235
Designated Facility Mail Street 1:	Not reported
Designated Facility Mail Street 2:	N FIRST ST
Designated Facility Mail City:	DIXON
Designated Facility Mail Zip:	95620

LAKE BILTMORE APARTMENTS (Continued) **1026042138**

Designated Facility Mail State:	CA
Designated Facility Location Street Number:	6426
Designated Facility Location Street 1:	HAY RD
Designated Facility Location Street 2:	Not reported
Designated Facility Location City:	VACAVILLE
Designated Facility Location Zip:	95687
Designated Facility Location State:	CA
Designated Facility Contact Company Name:	Not reported
Manifest Residue Indicator:	N
Rejection Indicator:	N

Manifest Tracking Number:	021397683JJK
Last Updated Date:	20200310
Shipped Date:	20200220
Received Date:	20200221
Manifest Status:	Signed
Submission Type:	DataImage5Copy
Origin Type:	Mail
Generator EPA ID:	CAC003048325
Generator Name:	Biltmore Apartments
Generator Mail Street Number:	Not reported
Generator Mail Street 1:	10159 S BLANEY AVE
Generator Mail Street 2:	Not reported
Generator Mail City:	CUPERTINO
Generator Mail State:	CA
Generator Mail Zip:	95014
Generator Location Street Number:	Not reported
Generator Location Street 1:	10159 S BLANEY AVE
Generator Location Street 2:	Not reported
Generator Location City:	CUPERTINO
Generator Location Zip:	95014
Generator Location State:	CA
Generator Contact Company Name:	Not reported
Designated Facility EPA ID:	CAD982042475
Designated Facility Name:	Recology Hay Road
Designated Facility Mail Street Number:	235
Designated Facility Mail Street 1:	Not reported
Designated Facility Mail Street 2:	N FIRST ST
Designated Facility Mail City:	DIXON
Designated Facility Mail Zip:	95620
Designated Facility Mail State:	CA
Designated Facility Location Street Number:	6426
Designated Facility Location Street 1:	HAY RD
Designated Facility Location Street 2:	Not reported
Designated Facility Location City:	VACAVILLE
Designated Facility Location Zip:	95687
Designated Facility Location State:	CA
Designated Facility Contact Company Name:	Not reported
Manifest Residue Indicator:	N
Rejection Indicator:	N

Manifest Tracking Number:	021397724JJK
Last Updated Date:	20200408
Shipped Date:	20200226
Received Date:	20200228
Manifest Status:	Signed
Submission Type:	DataImage5Copy

LAKE BILTMORE APARTMENTS (Continued) **1026042138**

Origin Type:	Mail
Generator EPA ID:	CAC003048325
Generator Name:	Biltmore Apartments
Generator Mail Street Number:	Not reported
Generator Mail Street 1:	10159 S BLANEY AVE
Generator Mail Street 2:	Not reported
Generator Mail City:	CUPERTINO
Generator Mail State:	CA
Generator Mail Zip:	95014
Generator Location Street Number:	Not reported
Generator Location Street 1:	10159 S BLANEY AVE
Generator Location Street 2:	Not reported
Generator Location City:	CUPERTINO
Generator Location Zip:	95014
Generator Location State:	CA
Generator Contact Company Name:	Not reported
Designated Facility EPA ID:	CAD982042475
Designated Facility Name:	Recology Hay Road
Designated Facility Mail Street Number:	235
Designated Facility Mail Street 1:	Not reported
Designated Facility Mail Street 2:	N FIRST ST
Designated Facility Mail City:	DIXON
Designated Facility Mail Zip:	95620
Designated Facility Mail State:	CA
Designated Facility Location Street Number:	6426
Designated Facility Location Street 1:	HAY RD
Designated Facility Location Street 2:	Not reported
Designated Facility Location City:	VACAVILLE
Designated Facility Location Zip:	95687
Designated Facility Location State:	CA
Designated Facility Contact Company Name:	Not reported
Manifest Residue Indicator:	N
Rejection Indicator:	N

Manifest Tracking Number:	021397724JJK
Last Updated Date:	20200408
Shipped Date:	20200226
Received Date:	20200228
Manifest Status:	Signed
Submission Type:	DataImage5Copy
Origin Type:	Mail
Generator EPA ID:	CAC003048325
Generator Name:	Biltmore Apartments
Generator Mail Street Number:	Not reported
Generator Mail Street 1:	10159 S BLANEY AVE
Generator Mail Street 2:	Not reported
Generator Mail City:	CUPERTINO
Generator Mail State:	CA
Generator Mail Zip:	95014
Generator Location Street Number:	Not reported
Generator Location Street 1:	10159 S BLANEY AVE
Generator Location Street 2:	Not reported
Generator Location City:	CUPERTINO
Generator Location Zip:	95014
Generator Location State:	CA
Generator Contact Company Name:	Not reported
Designated Facility EPA ID:	CAD982042475

LAKE BILTMORE APARTMENTS (Continued) **1026042138**

Designated Facility Name:	Recology Hay Road
Designated Facility Mail Street Number:	235
Designated Facility Mail Street 1:	Not reported
Designated Facility Mail Street 2:	N FIRST ST
Designated Facility Mail City:	DIXON
Designated Facility Mail Zip:	95620
Designated Facility Mail State:	CA
Designated Facility Location Street Number:	6426
Designated Facility Location Street 1:	HAY RD
Designated Facility Location Street 2:	Not reported
Designated Facility Location City:	VACAVILLE
Designated Facility Location Zip:	95687
Designated Facility Location State:	CA
Designated Facility Contact Company Name:	Not reported
Manifest Residue Indicator:	N
Rejection Indicator:	N

State Waste:

Manifest Tracking Number:	022854147JJK
Waste Line Number:	1
State Waste Code Owner:	CA
State Waste Code:	151
State Waste:	Asbestos-containing waste

Transporter:

Manifest Tracking Number:	022854147JJK
Transporter Line Number:	1
Transporter EPA ID:	CAR000272773
Transporter Name:	Uni Waste Llc

Waste Line:

Manifest Tracking Number:	022854147JJK
Waste Line Number:	1
U.S. DOT Hazardous Indicator:	Y
U.S. DOT ID Number:	NA2212
U.S. DOT Description:	Na2212, Asbestos, 9, Pg Iii, Rq
Non-Hazardous Waste Description:	Not reported
Number of Containers:	150
Container Type Code:	BA
Container Type Description:	Burlap, cloth, paper, or plastic bags
Waste Quantity:	15
Quantity Unit of Measure Code:	Y
Quantity Unit of Measure Description:	Cubic Yards
Waste Quantity, in Tons:	12.599999
Acute Waste Quantity, in Tons:	0
Non-Acute Waste Quantity, in Tons:	12.599999
Waste Quantity, in Kilograms:	11428.578
Acute Waste Quantity, in Kilograms:	0
Non-Acute Waste Quantity, in Kilorgrams:	11428.578
Management Method Code:	H132
Management Method Description:	LANDFILL (WITH PRIOR TREATMENT AND/OR STABILIZATION)
Waste Residue Indicator:	N
Quantity Discrepancy Indicator:	N
Waste Type Discrepancy Indicator:	N
Waste Density:	Not reported
Waste Density Unit of Measure Code:	Not reported

LAKE BILTMORE APARTMENTS (Continued) **1026042138**

Waste Density Unit of Measure Description:	Not reported
Form Code:	Not reported
Form Code Description:	Not reported
Source Code:	Not reported
Source Code Description:	Not reported
Waste Minimization Code:	Not reported
Waste Minimization Code Description:	Not reported
Consent Number:	Not reported
EPA Waste Indicator:	N

Click this hyperlink while viewing on your computer to access
19 additional US EManifest: record(s) in the EDR Site Report.

L68 **BILTMORE APARTMENTS** **RCRA NonGen / NLR** **1024774180**
SSE **10159 S BLANEY AVE.** **E MANIFEST** **CAC002994101**
1/8-1/4 **CUPERTINO, CA 95014**
0.169 mi.
892 ft. **Site 13 of 13 in cluster L**

Relative:
Higher

Actual:
211 ft.

RCRA Listings:

Date Form Received by Agency:	20181221
Handler Name:	Biltmore Apartments
Handler Address:	10159 S Blaney Ave.
Handler City,State,Zip:	CUPERTINO, CA 95014
EPA ID:	CAC002994101
Contact Name:	RICK FERRELL
Contact Address:	1900 S. NORFOLK STREET.
Contact City,State,Zip:	SAN MATEO, CA 94403
Contact Telephone:	650-931-3400
Contact Fax:	Not reported
Contact Email:	CLAUDIA.MIRANDA@ATIRESTORATION.COM
Contact Title:	Not reported
EPA Region:	09
Land Type:	Not reported
Federal Waste Generator Description:	Not a generator, verified
Non-Notifier:	Not reported
Biennial Report Cycle:	Not reported
Accessibility:	Not reported
Active Site Indicator:	Handler Activities
State District Owner:	Not reported
State District:	Not reported
Mailing Address:	1900 S. NORFOLK STREET.
Mailing City,State,Zip:	SAN MATEO, CA 94403
Owner Name:	Lake Biltmore Apartments
Owner Type:	Other
Operator Name:	Rick Ferrell
Operator Type:	Other
Short-Term Generator Activity:	No
Importer Activity:	No
Mixed Waste Generator:	No
Transporter Activity:	No
Transfer Facility Activity:	No
Recycler Activity with Storage:	No
Small Quantity On-Site Burner Exemption:	No
Smelting Melting and Refining Furnace Exemption:	No
Underground Injection Control:	No
Off-Site Waste Receipt:	No
Universal Waste Indicator:	Yes

BILTMORE APARTMENTS (Continued) **1024774180**

Universal Waste Destination Facility:	Yes
Federal Universal Waste:	No
Active Site State-Reg Handler:	---
Federal Facility Indicator:	Not reported
Hazardous Secondary Material Indicator:	N
Sub-Part K Indicator:	Not reported
2018 GPRA Permit Baseline:	Not on the Baseline
2018 GPRA Renewals Baseline:	Not on the Baseline
202 GPRA Corrective Action Baseline:	No
Subject to Corrective Action Universe:	No
Non-TSDFs Where RCRA CA has Been Imposed Universe:	No
Corrective Action Priority Ranking:	No NCAPS ranking
Environmental Control Indicator:	No
Institutional Control Indicator:	No
Human Exposure Controls Indicator:	N/A
Groundwater Controls Indicator:	N/A
Significant Non-Complier Universe:	No
Unaddressed Significant Non-Complier Universe:	No
Addressed Significant Non-Complier Universe:	No
Significant Non-Complier With a Compliance Schedule Universe:	No
Financial Assurance Required:	Not reported
Handler Date of Last Change:	20190222
Recognized Trader-Importer:	No
Recognized Trader-Exporter:	No
Importer of Spent Lead Acid Batteries:	No
Exporter of Spent Lead Acid Batteries:	No
Recycler Activity Without Storage:	No
Manifest Broker:	No
Sub-Part P Indicator:	No

Handler - Owner Operator:

Owner/Operator Indicator:	Operator
Owner/Operator Name: RICK FERRELL	
Legal Status:	Other
Date Became Current:	Not reported
Date Ended Current:	Not reported
Owner/Operator Address:	1900 S. NORFOLK STREET.
Owner/Operator City,State,Zip:	SAN MATEO, CA 94403
Owner/Operator Telephone:	650-931-3400
Owner/Operator Telephone Ext:	Not reported
Owner/Operator Fax:	Not reported
Owner/Operator Email:	Not reported

Owner/Operator Indicator:	Owner
Owner/Operator Name: LAKE BILTMORE APARTMENTS	
Legal Status:	Other
Date Became Current:	Not reported
Date Ended Current:	Not reported
Owner/Operator Address:	1900 S. NORFOLK STREET.
Owner/Operator City,State,Zip:	SAN MATEO, CA 94403
Owner/Operator Telephone:	408-590-1625
Owner/Operator Telephone Ext:	Not reported
Owner/Operator Fax:	Not reported
Owner/Operator Email:	Not reported

BILTMORE APARTMENTS (Continued) **1024774180**

Historic Generators:

Receive Date:	20181221
Handler Name:	BILTMORE APARTMENTS
Federal Waste Generator Description:	Not a generator, verified
State District Owner:	Not reported
Large Quantity Handler of Universal Waste:	No
Recognized Trader Importer:	No
Recognized Trader Exporter:	No
Spent Lead Acid Battery Importer:	No
Spent Lead Acid Battery Exporter:	No
Current Record:	Yes
Non Storage Recycler Activity:	Not reported
Electronic Manifest Broker:	Not reported

List of NAICS Codes and Descriptions:

NAICS Code:	56299
NAICS Description:	ALL OTHER WASTE MANAGEMENT SERVICES

Facility Has Received Notices of Violations:

Violations:	No Violations Found

Evaluation Action Summary:

Evaluations:	No Evaluations Found

E MANIFEST:

Manifest Tracking Number:	019873713JJK
Last Updated Date:	20190117
Shipped Date:	20181227
Received Date:	20190104
Manifest Status:	Signed
Submission Type:	DataImage5Copy
Origin Type:	Service
Generator EPA ID:	CAC002994101
Generator Name:	Lake Biltmore Apartments
Generator Mail Street Number:	Not reported
Generator Mail Street 1:	10159 S BLANEY AVENUE
Generator Mail Street 2:	Not reported
Generator Mail City:	CUPERTINO
Generator Mail State:	CA
Generator Mail Zip:	95014
Generator Location Street Number:	Not reported
Generator Location Street 1:	1900 S NORFOLK STREET, SUITE 150
Generator Location Street 2:	Not reported
Generator Location City:	SAN MATEO
Generator Location Zip:	94403
Generator Location State:	CA
Generator Contact Company Name:	Not reported
Designated Facility EPA ID:	CAD981382732
Designated Facility Name:	Altamont Landfill & Resource Recovery Facility
Designated Facility Mail Street Number:	10840
Designated Facility Mail Street 1:	Not reported
Designated Facility Mail Street 2:	10840 ALTAMONT PASS RD
Designated Facility Mail City:	LIVERMORE
Designated Facility Mail Zip:	94551

BILTMORE APARTMENTS (Continued) **1024774180**

Designated Facility Mail State:	CA
Designated Facility Location Street Number:	10840
Designated Facility Location Street 1:	10840 ALTAMONT PASS RD
Designated Facility Location Street 2:	Not reported
Designated Facility Location City:	LIVERMORE
Designated Facility Location Zip:	94551
Designated Facility Location State:	CA
Designated Facility Contact Company Name:	Not reported
Manifest Residue Indicator:	N
Rejection Indicator:	N

Manifest Tracking Number:	019873772JJK
Last Updated Date:	20190709
Shipped Date:	20190116
Received Date:	20190121
Manifest Status:	Signed
Submission Type:	DataImage5Copy
Origin Type:	Mail
Generator EPA ID:	CAC002994101
Generator Name:	Biltmore Apartments
Generator Mail Street Number:	Not reported
Generator Mail Street 1:	10159 S BLANEY AVE.
Generator Mail Street 2:	Not reported
Generator Mail City:	CUPERTINO
Generator Mail State:	CA
Generator Mail Zip:	95014
Generator Location Street Number:	Not reported
Generator Location Street 1:	1900 S. NORFOLK STREET.
Generator Location Street 2:	SUITE 150
Generator Location City:	SAN MATEO
Generator Location Zip:	94403
Generator Location State:	CA
Generator Contact Company Name:	Not reported
Designated Facility EPA ID:	CAD982042475
Designated Facility Name:	Recology Hay Road
Designated Facility Mail Street Number:	Not reported
Designated Facility Mail Street 1:	Not reported
Designated Facility Mail Street 2:	235 N FIRST ST
Designated Facility Mail City:	DIXON
Designated Facility Mail Zip:	95620
Designated Facility Mail State:	CA
Designated Facility Location Street Number:	Not reported
Designated Facility Location Street 1:	6426 HAY RD
Designated Facility Location Street 2:	Not reported
Designated Facility Location City:	VACAVILLE
Designated Facility Location Zip:	95687-0000
Designated Facility Location State:	CA
Designated Facility Contact Company Name:	Not reported
Manifest Residue Indicator:	N
Rejection Indicator:	N

Manifest Tracking Number:	019873910JJK
Last Updated Date:	20190820
Shipped Date:	20190221
Received Date:	20190221
Manifest Status:	Signed
Submission Type:	DataImage5Copy

BILTMORE APARTMENTS (Continued) **1024774180**

Origin Type:	Mail
Generator EPA ID:	CAC002994101
Generator Name:	Biltmore Apartments
Generator Mail Street Number:	Not reported
Generator Mail Street 1:	10159 S BLANEY AVE.
Generator Mail Street 2:	Not reported
Generator Mail City:	CUPERTINO
Generator Mail State:	CA
Generator Mail Zip:	95014
Generator Location Street Number:	Not reported
Generator Location Street 1:	1900 S. NORFOLK STREET.
Generator Location Street 2:	SUITE 150
Generator Location City:	SAN MATEO
Generator Location Zip:	94403
Generator Location State:	CA
Generator Contact Company Name:	Not reported
Designated Facility EPA ID:	CAD982042475
Designated Facility Name:	Recology Hay Road
Designated Facility Mail Street Number:	Not reported
Designated Facility Mail Street 1:	Not reported
Designated Facility Mail Street 2:	235 N FIRST ST
Designated Facility Mail City:	DIXON
Designated Facility Mail Zip:	95620
Designated Facility Mail State:	CA
Designated Facility Location Street Number:	Not reported
Designated Facility Location Street 1:	6426 HAY RD
Designated Facility Location Street 2:	Not reported
Designated Facility Location City:	VACAVILLE
Designated Facility Location Zip:	95687-0000
Designated Facility Location State:	CA
Designated Facility Contact Company Name:	Not reported
Manifest Residue Indicator:	N
Rejection Indicator:	N

Manifest Tracking Number:	019873917JJK
Last Updated Date:	20190820
Shipped Date:	20190221
Received Date:	20190221
Manifest Status:	Signed
Submission Type:	DataImage5Copy
Origin Type:	Mail
Generator EPA ID:	CAC002994101
Generator Name:	Biltmore Apartments
Generator Mail Street Number:	Not reported
Generator Mail Street 1:	10159 S BLANEY AVE.
Generator Mail Street 2:	Not reported
Generator Mail City:	CUPERTINO
Generator Mail State:	CA
Generator Mail Zip:	95014
Generator Location Street Number:	Not reported
Generator Location Street 1:	1900 S. NORFOLK STREET.
Generator Location Street 2:	SUITE 150
Generator Location City:	SAN MATEO
Generator Location Zip:	94403
Generator Location State:	CA
Generator Contact Company Name:	Not reported
Designated Facility EPA ID:	CAD982042475

BILTMORE APARTMENTS (Continued) **1024774180**

Designated Facility Name:	Recology Hay Road
Designated Facility Mail Street Number:	Not reported
Designated Facility Mail Street 1:	Not reported
Designated Facility Mail Street 2:	235 N FIRST ST
Designated Facility Mail City:	DIXON
Designated Facility Mail Zip:	95620
Designated Facility Mail State:	CA
Designated Facility Location Street Number:	Not reported
Designated Facility Location Street 1:	6426 HAY RD
Designated Facility Location Street 2:	Not reported
Designated Facility Location City:	VACAVILLE
Designated Facility Location Zip:	95687-0000
Designated Facility Location State:	CA
Designated Facility Contact Company Name:	Not reported
Manifest Residue Indicator:	N
Rejection Indicator:	N

Manifest Tracking Number:	020336586JJK
Last Updated Date:	20190419
Shipped Date:	20190327
Received Date:	20190403
Manifest Status:	Signed
Submission Type:	DataImage5Copy
Origin Type:	Service
Generator EPA ID:	CAC002994101
Generator Name:	Biltmore Apartments
Generator Mail Street Number:	Not reported
Generator Mail Street 1:	10159 S BLANEY AVE.
Generator Mail Street 2:	Not reported
Generator Mail City:	CUPERTINO
Generator Mail State:	CA
Generator Mail Zip:	95014
Generator Location Street Number:	Not reported
Generator Location Street 1:	1900 S. NORFOLK STREET.
Generator Location Street 2:	SUITE 150
Generator Location City:	SAN MATEO
Generator Location Zip:	94403
Generator Location State:	CA
Generator Contact Company Name:	Not reported
Designated Facility EPA ID:	CAD981382732
Designated Facility Name:	Altamont Landfill & Resource Recovery Facility
Designated Facility Mail Street Number:	10840
Designated Facility Mail Street 1:	Not reported
Designated Facility Mail Street 2:	10840 ALTAMONT PASS RD
Designated Facility Mail City:	LIVERMORE
Designated Facility Mail Zip:	94551
Designated Facility Mail State:	CA
Designated Facility Location Street Number:	10840
Designated Facility Location Street 1:	10840 ALTAMONT PASS RD
Designated Facility Location Street 2:	Not reported
Designated Facility Location City:	LIVERMORE
Designated Facility Location Zip:	94551
Designated Facility Location State:	CA
Designated Facility Contact Company Name:	Not reported
Manifest Residue Indicator:	N
Rejection Indicator:	N

BILTMORE APARTMENTS (Continued) **1024774180**

Manifest Tracking Number:	020336628JJK
Last Updated Date:	20190507
Shipped Date:	20190409
Received Date:	20190415
Manifest Status:	Signed
Submission Type:	DataImage5Copy
Origin Type:	Service
Generator EPA ID:	CAC002994101
Generator Name:	Biltmore Apartments
Generator Mail Street Number:	Not reported
Generator Mail Street 1:	10159 S BLANEY AVE. UNIT 80E
Generator Mail Street 2:	Not reported
Generator Mail City:	CUPERTINO
Generator Mail State:	CA
Generator Mail Zip:	95014
Generator Location Street Number:	Not reported
Generator Location Street 1:	1900 S. NORFOLK STREET.
Generator Location Street 2:	SUITE 150
Generator Location City:	SAN MATEO
Generator Location Zip:	94403
Generator Location State:	CA
Generator Contact Company Name:	Not reported
Designated Facility EPA ID:	CAD981382732
Designated Facility Name:	Altamont Landfill & Resource Recovery Facility
Designated Facility Mail Street Number:	10840
Designated Facility Mail Street 1:	Not reported
Designated Facility Mail Street 2:	10840 ALTAMONT PASS RD
Designated Facility Mail City:	LIVERMORE
Designated Facility Mail Zip:	94551
Designated Facility Mail State:	CA
Designated Facility Location Street Number:	10840
Designated Facility Location Street 1:	10840 ALTAMONT PASS RD
Designated Facility Location Street 2:	Not reported
Designated Facility Location City:	LIVERMORE
Designated Facility Location Zip:	94551
Designated Facility Location State:	CA
Designated Facility Contact Company Name:	Not reported
Manifest Residue Indicator:	N
Rejection Indicator:	N

Manifest Tracking Number:	020336702JJK
Last Updated Date:	20190520
Shipped Date:	20190429
Received Date:	20190508
Manifest Status:	Signed
Submission Type:	DataImage5Copy
Origin Type:	Service
Generator EPA ID:	CAC002994101
Generator Name:	Lake Biltmore Apartments
Generator Mail Street Number:	Not reported
Generator Mail Street 1:	10159 S BLANEY AVE. UNIT 119A
Generator Mail Street 2:	Not reported
Generator Mail City:	CUPERTINO
Generator Mail State:	CA
Generator Mail Zip:	95014
Generator Location Street Number:	Not reported
Generator Location Street 1:	1900 S. NORFOLK STREET SUITE 150

BILTMORE APARTMENTS (Continued) **1024774180**

Generator Location Street 2:	Not reported
Generator Location City:	SAN MATEO
Generator Location Zip:	94403
Generator Location State:	CA
Generator Contact Company Name:	Not reported
Designated Facility EPA ID:	CAD981382732
Designated Facility Name:	Altamont Landfill & Resource Recovery Facility
Designated Facility Mail Street Number:	10840
Designated Facility Mail Street 1:	Not reported
Designated Facility Mail Street 2:	10840 ALTAMONT PASS RD
Designated Facility Mail City:	LIVERMORE
Designated Facility Mail Zip:	94551
Designated Facility Mail State:	CA
Designated Facility Location Street Number:	10840
Designated Facility Location Street 1:	10840 ALTAMONT PASS RD
Designated Facility Location Street 2:	Not reported
Designated Facility Location City:	LIVERMORE
Designated Facility Location Zip:	94551
Designated Facility Location State:	CA
Designated Facility Contact Company Name:	Not reported
Manifest Residue Indicator:	N
Rejection Indicator:	N

Manifest Tracking Number:	020336716JJK
Last Updated Date:	20190812
Shipped Date:	20190503
Received Date:	20190506
Manifest Status:	Signed
Submission Type:	DataImage5Copy
Origin Type:	Mail
Generator EPA ID:	CAC002994101
Generator Name:	Biltmore Apartments
Generator Mail Street Number:	Not reported
Generator Mail Street 1:	10159 S BLANEY AVE.
Generator Mail Street 2:	Not reported
Generator Mail City:	CUPERTINO
Generator Mail State:	CA
Generator Mail Zip:	95014
Generator Location Street Number:	Not reported
Generator Location Street 1:	1900 S. NORFOLK STREET.
Generator Location Street 2:	SUITE 150
Generator Location City:	SAN MATEO
Generator Location Zip:	94403
Generator Location State:	CA
Generator Contact Company Name:	Not reported
Designated Facility EPA ID:	CAD982042475
Designated Facility Name:	Recology Hay Road
Designated Facility Mail Street Number:	Not reported
Designated Facility Mail Street 1:	Not reported
Designated Facility Mail Street 2:	235 N FIRST ST
Designated Facility Mail City:	DIXON
Designated Facility Mail Zip:	95620
Designated Facility Mail State:	CA
Designated Facility Location Street Number:	Not reported
Designated Facility Location Street 1:	6426 HAY RD
Designated Facility Location Street 2:	Not reported
Designated Facility Location City:	VACAVILLE

BILTMORE APARTMENTS (Continued) **1024774180**

Designated Facility Location Zip:	95687-0000
Designated Facility Location State:	CA
Designated Facility Contact Company Name:	Not reported
Manifest Residue Indicator:	N
Rejection Indicator:	N

Manifest Tracking Number:	020336775JJK
Last Updated Date:	20190808
Shipped Date:	20190521
Received Date:	20190521
Manifest Status:	Signed
Submission Type:	DataImage5Copy
Origin Type:	Mail
Generator EPA ID:	CAC002994101
Generator Name:	Biltmore Apartments
Generator Mail Street Number:	Not reported
Generator Mail Street 1:	10159 S BLANEY AVE.
Generator Mail Street 2:	Not reported
Generator Mail City:	CUPERTINO
Generator Mail State:	CA
Generator Mail Zip:	95014
Generator Location Street Number:	Not reported
Generator Location Street 1:	1900 S. NORFOLK STREET.
Generator Location Street 2:	SUITE 150
Generator Location City:	SAN MATEO
Generator Location Zip:	94403
Generator Location State:	CA
Generator Contact Company Name:	Not reported
Designated Facility EPA ID:	CAD982042475
Designated Facility Name:	Recology Hay Road
Designated Facility Mail Street Number:	Not reported
Designated Facility Mail Street 1:	Not reported
Designated Facility Mail Street 2:	235 N FIRST ST
Designated Facility Mail City:	DIXON
Designated Facility Mail Zip:	95620
Designated Facility Mail State:	CA
Designated Facility Location Street Number:	Not reported
Designated Facility Location Street 1:	6426 HAY RD
Designated Facility Location Street 2:	Not reported
Designated Facility Location City:	VACAVILLE
Designated Facility Location Zip:	95687-0000
Designated Facility Location State:	CA
Designated Facility Contact Company Name:	Not reported
Manifest Residue Indicator:	N
Rejection Indicator:	N

Manifest Tracking Number:	020336783JJK
Last Updated Date:	20190716
Shipped Date:	20190523
Received Date:	20190523
Manifest Status:	Signed
Submission Type:	DataImage5Copy
Origin Type:	Mail
Generator EPA ID:	CAC002994101
Generator Name:	Biltmore Apartments
Generator Mail Street Number:	Not reported
Generator Mail Street 1:	10159 S BLANEY AVE.

BILTMORE APARTMENTS (Continued) **1024774180**

Generator Mail Street 2:	Not reported
Generator Mail City:	CUPERTINO
Generator Mail State:	CA
Generator Mail Zip:	95014
Generator Location Street Number:	Not reported
Generator Location Street 1:	1900 S. NORFOLK STREET.
Generator Location Street 2:	SUITE 150
Generator Location City:	SAN MATEO
Generator Location Zip:	94403
Generator Location State:	CA
Generator Contact Company Name:	Not reported
Designated Facility EPA ID:	CAD982042475
Designated Facility Name:	Recology Hay Road
Designated Facility Mail Street Number:	Not reported
Designated Facility Mail Street 1:	Not reported
Designated Facility Mail Street 2:	235 N FIRST ST
Designated Facility Mail City:	DIXON
Designated Facility Mail Zip:	95620
Designated Facility Mail State:	CA
Designated Facility Location Street Number:	Not reported
Designated Facility Location Street 1:	6426 HAY RD
Designated Facility Location Street 2:	Not reported
Designated Facility Location City:	VACAVILLE
Designated Facility Location Zip:	95687-0000
Designated Facility Location State:	CA
Designated Facility Contact Company Name:	Not reported
Manifest Residue Indicator:	N
Rejection Indicator:	N

Manifest Tracking Number:	020336895JJK
Last Updated Date:	20190913
Shipped Date:	20190625
Received Date:	20190627
Manifest Status:	Signed
Submission Type:	DataImage5Copy
Origin Type:	Mail
Generator EPA ID:	CAC002994101
Generator Name:	Biltmore Apartments
Generator Mail Street Number:	Not reported
Generator Mail Street 1:	10159 S BLANEY AVE.
Generator Mail Street 2:	Not reported
Generator Mail City:	CUPERTINO
Generator Mail State:	CA
Generator Mail Zip:	95014
Generator Location Street Number:	Not reported
Generator Location Street 1:	1900 S. NORFOLK STREET.
Generator Location Street 2:	SUITE 150
Generator Location City:	SAN MATEO
Generator Location Zip:	94403
Generator Location State:	CA
Generator Contact Company Name:	Not reported
Designated Facility EPA ID:	CAD982042475
Designated Facility Name:	Recology Hay Road
Designated Facility Mail Street Number:	Not reported
Designated Facility Mail Street 1:	Not reported
Designated Facility Mail Street 2:	235 N FIRST ST
Designated Facility Mail City:	DIXON

BILTMORE APARTMENTS (Continued) **1024774180**

Designated Facility Mail Zip:	95620
Designated Facility Mail State:	CA
Designated Facility Location Street Number:	Not reported
Designated Facility Location Street 1:	6426 HAY RD
Designated Facility Location Street 2:	Not reported
Designated Facility Location City:	VACAVILLE
Designated Facility Location Zip:	95687-0000
Designated Facility Location State:	CA
Designated Facility Contact Company Name:	Not reported
Manifest Residue Indicator:	N
Rejection Indicator:	N

State Waste:

Manifest Tracking Number:	020336896JJK
Waste Line Number:	1
State Waste Code Owner:	CA
State Waste Code:	151
State Waste:	Asbestos-containing waste

Transporter:

Manifest Tracking Number:	020336896JJK
Transporter Line Number:	1
Transporter EPA ID:	CAL000374063
Transporter Name:	American Technologies Inc

Waste Line:

Manifest Tracking Number:	020336896JJK
Waste Line Number:	1
U.S. DOT Hazardous Indicator:	Y
U.S. DOT ID Number:	NA2212
U.S. DOT Description:	Na2212, Asbestos, 9, Pg Iii, Rq
Non-Hazardous Waste Description:	Not reported
Number of Containers:	98
Container Type Code:	BA
Container Type Description:	Burlap, cloth, paper, or plastic bags
Waste Quantity:	10
Quantity Unit of Measure Code:	Y
Quantity Unit of Measure Description:	Cubic Yards
Waste Quantity, in Tons:	8.4
Acute Waste Quantity, in Tons:	0
Non-Acute Waste Quantity, in Tons:	8.4
Waste Quantity, in Kilograms:	7619.052
Acute Waste Quantity, in Kilograms:	0
Non-Acute Waste Quantity, in Kilorgrams:	7619.052
Management Method Code:	H132
Management Method Description:	LANDFILL (WITH PRIOR TREATMENT AND/OR STABILIZATION)
Waste Residue Indicator:	N
Quantity Discrepancy Indicator:	N
Waste Type Discrepancy Indicator:	N
Waste Density:	Not reported
Waste Density Unit of Measure Code:	Not reported
Waste Density Unit of Measure Description:	Not reported
Form Code:	Not reported
Form Code Description:	Not reported
Source Code:	Not reported
Source Code Description:	Not reported

BILTMORE APARTMENTS (Continued) **1024774180**

Waste Minimization Code:	Not reported
Waste Minimization Code Description:	Not reported
Consent Number:	Not reported
EPA Waste Indicator:	N

Click this hyperlink while viewing on your computer to access
7 additional US EManifest: record(s) in the EDR Site Report.

69
ENE
1/8-1/4
0.170 mi.
896 ft.

JING CHEN
10164 RIEDEL PLACE
CUPERTINO, CA 95014

RCRA NonGen / NLR
E MANIFEST

1027078471
CAC003150365

Relative:
Lower

Actual:
203 ft.

RCRA Listings:

Date Form Received by Agency:	20211129
Handler Name:	Jing Chen
Handler Address:	10164 Riedel Place
Handler City,State,Zip:	CUPERTINO, CA 95014
EPA ID:	CAC003150365
Contact Name:	JING CHEN
Contact Address:	10164 RIEDEL PLACE
Contact City,State,Zip:	CUPERTINO, CA 95014
Contact Telephone:	408-241-0859
Contact Fax:	Not reported
Contact Email:	TATIANA.TAYLOR@SYNERGYCOMPANIES.ORG
Contact Title:	Not reported
EPA Region:	09
Land Type:	Not reported
Federal Waste Generator Description:	Not a generator, verified
Non-Notifier:	Not reported
Biennial Report Cycle:	Not reported
Accessibility:	Not reported
Active Site Indicator:	Not reported
State District Owner:	Not reported
State District:	Not reported
Mailing Address:	10164 RIEDEL PLACE
Mailing City,State,Zip:	CUPERTINO, CA 95014
Owner Name:	Jing Chen
Owner Type:	Other
Operator Name:	Jing Chen
Operator Type:	Other
Short-Term Generator Activity:	No
Importer Activity:	No
Mixed Waste Generator:	No
Transporter Activity:	No
Transfer Facility Activity:	No
Recycler Activity with Storage:	No
Small Quantity On-Site Burner Exemption:	No
Smelting Melting and Refining Furnace Exemption:	No
Underground Injection Control:	No
Off-Site Waste Receipt:	No
Universal Waste Indicator:	No
Universal Waste Destination Facility:	No
Federal Universal Waste:	No
Active Site State-Reg Handler:	---
Federal Facility Indicator:	Not reported
Hazardous Secondary Material Indicator:	N

JING CHEN (Continued) **1027078471**

Sub-Part K Indicator:	Not reported
2018 GPRA Permit Baseline:	Not on the Baseline
2018 GPRA Renewals Baseline:	Not on the Baseline
202 GPRA Corrective Action Baseline:	No
Subject to Corrective Action Universe:	No
Non-TSDFs Where RCRA CA has Been Imposed Universe:	No
Corrective Action Priority Ranking:	No NCAPS ranking
Environmental Control Indicator:	No
Institutional Control Indicator:	No
Human Exposure Controls Indicator:	N/A
Groundwater Controls Indicator:	N/A
Significant Non-Complier Universe:	No
Unaddressed Significant Non-Complier Universe:	No
Addressed Significant Non-Complier Universe:	No
Significant Non-Complier With a Compliance Schedule Universe:	No
Financial Assurance Required:	Not reported
Handler Date of Last Change:	20211129
Recognized Trader-Importer:	No
Recognized Trader-Exporter:	No
Importer of Spent Lead Acid Batteries:	No
Exporter of Spent Lead Acid Batteries:	No
Recycler Activity Without Storage:	No
Manifest Broker:	No
Sub-Part P Indicator:	No

Handler - Owner Operator:

Owner/Operator Indicator:	Operator
Owner/Operator Name: JING CHEN	
Legal Status:	Other
Date Became Current:	Not reported
Date Ended Current:	Not reported
Owner/Operator Address:	10164 RIEDEL PLACE
Owner/Operator City,State,Zip:	CUPERTINO, CA 95014
Owner/Operator Telephone:	408-241-0859
Owner/Operator Telephone Ext:	Not reported
Owner/Operator Fax:	Not reported
Owner/Operator Email:	Not reported

Owner/Operator Indicator:	Owner
Owner/Operator Name: JING CHEN	
Legal Status:	Other
Date Became Current:	Not reported
Date Ended Current:	Not reported
Owner/Operator Address:	10164 RIEDEL PLACE
Owner/Operator City,State,Zip:	CUPERTINO, CA 95014
Owner/Operator Telephone:	408-241-0859
Owner/Operator Telephone Ext:	Not reported
Owner/Operator Fax:	Not reported
Owner/Operator Email:	Not reported

Historic Generators:

Receive Date:	20211129
Handler Name: JING CHEN	
Federal Waste Generator Description:	Not a generator, verified
State District Owner:	Not reported

JING CHEN (Continued) **1027078471**

Large Quantity Handler of Universal Waste:	No
Recognized Trader Importer:	No
Recognized Trader Exporter:	No
Spent Lead Acid Battery Importer:	No
Spent Lead Acid Battery Exporter:	No
Current Record:	Yes
Non Storage Recycler Activity:	No
Electronic Manifest Broker:	No

List of NAICS Codes and Descriptions:

NAICS Code:	56299
NAICS Description:	ALL OTHER WASTE MANAGEMENT SERVICES

Facility Has Received Notices of Violations:

Violations:	No Violations Found

Evaluation Action Summary:

Evaluations:	No Evaluations Found

E MANIFEST:

Manifest Tracking Number:	023606608JJK
Last Updated Date:	20211214
Shipped Date:	20211130
Received Date:	20211201
Manifest Status:	Signed
Submission Type:	DataImage5Copy
Origin Type:	Service
Generator EPA ID:	CAC003150365
Generator Name:	Jing Chen
Generator Mail Street Number:	Not reported
Generator Mail Street 1:	10164 RIEDEL PLACE
Generator Mail Street 2:	Not reported
Generator Mail City:	CUPERTINO
Generator Mail State:	CA
Generator Mail Zip:	95014
Generator Location Street Number:	Not reported
Generator Location Street 1:	10164 RIEDEL PLACE
Generator Location Street 2:	Not reported
Generator Location City:	CUPERTINO
Generator Location Zip:	95014
Generator Location State:	CA
Generator Contact Company Name:	Not reported
Designated Facility EPA ID:	CAD981382732
Designated Facility Name:	Altamont Landfill & Resource Recovery Facility
Designated Facility Mail Street Number:	10840
Designated Facility Mail Street 1:	Not reported
Designated Facility Mail Street 2:	ALTAMONT PASS RD
Designated Facility Mail City:	LIVERMORE
Designated Facility Mail Zip:	94551
Designated Facility Mail State:	CA
Designated Facility Location Street Number:	10840
Designated Facility Location Street 1:	ALTAMONT PASS RD
Designated Facility Location Street 2:	Not reported
Designated Facility Location City:	LIVERMORE

JING CHEN (Continued) **1027078471**

Designated Facility Location Zip: 94551
Designated Facility Location State: CA
Designated Facility Contact Company Name: Not reported
Manifest Residue Indicator: N
Rejection Indicator: N

State Waste:
Manifest Tracking Number: 023606608JJK
Waste Line Number: 1
State Waste Code Owner: CA
State Waste Code: 151
State Waste: Asbestos-containing waste

Transporter:
Manifest Tracking Number: 023606608JJK
Transporter Line Number: 1
Transporter EPA ID: CAL000438487
Transporter Name: Synergy Ee Inc

Manifest Tracking Number: 023606608JJK
Transporter Line Number: 2
Transporter EPA ID: CAR000272773
Transporter Name: Uni Waste Llc

Waste Line:
Manifest Tracking Number: 023606608JJK
Waste Line Number: 1
U.S. DOT Hazardous Indicator: Y
U.S. DOT ID Number: NA2212
U.S. DOT Description: Na2212, Asbestos, 9, Pg Iii, Rq
Non-Hazardous Waste Description: Not reported
Number of Containers: 4
Container Type Code: BA
Container Type Description: Burlap, cloth, paper, or plastic bags
Waste Quantity: 1
Quantity Unit of Measure Code: Y
Quantity Unit of Measure Description: Cubic Yards
Waste Quantity, in Tons: 0.84
Acute Waste Quantity, in Tons: 0
Non-Acute Waste Quantity, in Tons: 0.84
Waste Quantity, in Kilograms: 761.9052
Acute Waste Quantity, in Kilograms: 0
Non-Acute Waste Quantity, in Kilorgrams: 761.9052
Management Method Code: H132
Management Method Description: LANDFILL (WITH PRIOR TREATMENT AND/OR STABILIZATION)
Waste Residue Indicator: N
Quantity Discrepancy Indicator: N
Waste Type Discrepancy Indicator: N
Waste Density: Not reported
Waste Density Unit of Measure Code: Not reported
Waste Density Unit of Measure Description: Not reported
Form Code: Not reported
Form Code Description: Not reported
Source Code: Not reported
Source Code Description: Not reported
Waste Minimization Code: Not reported

JING CHEN (Continued) **1027078471**

Waste Minimization Code Description: Not reported
Consent Number: Not reported
EPA Waste Indicator: N

M70 NNW 1/8-1/4 0.176 mi. 930 ft. | **CUPERTINO UNIFIED SCHOOL DIST.** | **UST FINDER RELEASE** | **1028943809**
10301 VISTA DR | **N/A**
CUPERTINO, CA 95014

Site 1 of 5 in cluster M

Relative: Higher
Actual: 217 ft.

UST FINDER RELEASE:

Object ID:	44725
Facility ID:	Not reported
Lust ID:	CAT0608502456
Name:	CUPERTINO UNIFIED SCHOOL DIST.
Address:	10301 VISTA DR
City,State,Zip:	CUPERTINO, CA 95014
Address Match Type:	StreetAddress
Reported Date:	Not reported
Status:	No Further Action
Substance:	Not reported
Population within 1500ft:	1594
Domestic Wells within 1500ft:	0
Land Use:	Developed, Medium Intensity
Within SPA:	No
SPA PWS Facility ID:	Not reported
SPA Water Type:	Not reported
SPA Facility Type:	Not reported
SPA HUC12:	Not reported
Within WHPA:	No
WHPA PWS Facility ID:	Not reported
WHPA Water Type:	Not reported
WHPA Facility Type:	Not reported
WHPA HUC12:	Not reported
Within 100yr Floodplain:	No
Tribe:	Not reported
EPA Region:	9
NFA Letter 1:	Not reported
NFA Letter 2:	Not reported
NFA Letter 3:	Not reported
NFA Letter 4:	Not reported
Closed With Residual Contaminate:	Not reported
Coordinate Source:	Geocode
X Coord:	-122.02678
Y Coord:	37.3266
Latitude:	37.3265999999999
Longitude:	-122.02678

M71 NNW 1/8-1/4 0.176 mi. 930 ft. | **CUPERTINO UNION SCHOOL DIST**
10301 VISTA DR
CUPERTINO, CA 95014

Site 2 of 5 in cluster M

RCRA-LQG | **1007199999**
E MANIFEST | **CAL000036587**

Relative: Higher

Actual: 217 ft.

RCRA Listings:

Date Form Received by Agency:	20020401
Handler Name:	Cupertino Union School District
Handler Address:	10301 Vista Drive
Handler City,State,Zip:	CUPERTINO, CA 95014
EPA ID:	CAL000036587
Contact Name:	JOSEPH E SLUGA
Contact Address:	Not reported
Contact City,State,Zip:	Not reported
Contact Telephone:	408-252-3000 x370
Contact Fax:	Not reported
Contact Email:	SLUGA_JOE@CUPERTINO.K12.CA.US
Contact Title:	Not reported
EPA Region:	09
Land Type:	District
Federal Waste Generator Description:	Large Quantity Generator
Non-Notifier:	Not reported
Biennial Report Cycle:	2001
Accessibility:	Not reported
Active Site Indicator:	Handler Activities
State District Owner:	Not reported
State District:	Not reported
Mailing Address:	10301 VISTA DRIVE
Mailing City,State,Zip:	CUPERTINO, CA 95014
Owner Name:	Not reported
Owner Type:	Not reported
Operator Name:	Not reported
Operator Type:	Not reported
Short-Term Generator Activity:	No
Importer Activity:	No
Mixed Waste Generator:	No
Transporter Activity:	No
Transfer Facility Activity:	No
Recycler Activity with Storage:	No
Small Quantity On-Site Burner Exemption:	No
Smelting Melting and Refining Furnace Exemption:	No
Underground Injection Control:	No
Off-Site Waste Receipt:	No
Universal Waste Indicator:	No
Universal Waste Destination Facility:	No
Federal Universal Waste:	No
Active Site State-Reg Handler:	---
Federal Facility Indicator:	Not reported
Hazardous Secondary Material Indicator:	N
Sub-Part K Indicator:	Not reported
2018 GPRA Permit Baseline:	Not on the Baseline
2018 GPRA Renewals Baseline:	Not on the Baseline
202 GPRA Corrective Action Baseline:	No
Subject to Corrective Action Universe:	No
Non-TSDFs Where RCRA CA has Been Imposed Universe:	No
Corrective Action Priority Ranking:	No NCAPS ranking
Environmental Control Indicator:	No
Institutional Control Indicator:	No

CUPERTINO UNION SCHOOL DIST (Continued) **1007199999**

Human Exposure Controls Indicator:	N/A
Groundwater Controls Indicator:	N/A
Significant Non-Complier Universe:	No
Unaddressed Significant Non-Complier Universe:	No
Addressed Significant Non-Complier Universe:	No
Significant Non-Complier With a Compliance Schedule Universe:	No
Financial Assurance Required:	Not reported
Handler Date of Last Change:	20031006
Recognized Trader-Importer:	No
Recognized Trader-Exporter:	No
Importer of Spent Lead Acid Batteries:	No
Exporter of Spent Lead Acid Batteries:	No
Recycler Activity Without Storage:	No
Manifest Broker:	No
Sub-Part P Indicator:	No

Biennial: List of Years
Year: 2001

Click Here for Biennial Reporting System Data:

Hazardous Waste Summary:

Waste Code: D001
Waste Description: Ignitable Waste

Waste Code: D002
Waste Description: Corrosive Waste

Waste Code: D007
Waste Description: Chromium

Waste Code: D008
Waste Description: Lead

Waste Code: D009
Waste Description: Mercury

Waste Code: D035
Waste Description: Methyl Ethyl Ketone

Waste Code: F002
Waste Description: The Following Spent Halogenated Solvents: Tetrachloroethylene, Methylene Chloride, Trichloroethylene, 1,1,1-Trichloroethane, Chlorobenzene, 1,1,2-Trichloro-1,2,2-Trifluoroethane, Ortho-Dichlorobenzene, Trichlorofluoromethane, And 1,1,2, Trichloroethane; All Spent Solvent Mixtures/Blends Containing, Before Use, A Total Of Ten Percent Or More (By Volume) Of One Or More Of The Above Halogenated Solvents Or Those Solvents Listed In F001, F004, And F005; And Still Bottoms From The Recovery Of These Spent Solvents And Spent Solvent Mixtures.

Waste Code: F003
Waste Description: The Following Spent Nonhalogenated Solvents: Xylene, Acetone, Ethyl Acetate, Ethyl Benzene, Ethyl Ether, Methyl Isobutyl Ketone, N-Butyl Alcohol, Cyclohexanone, And Methanol; All Spent Solvent Mixtures/Blends Containing, Before Use, Only The Above Spent

CUPERTINO UNION SCHOOL DIST (Continued) **1007199999**

Nonhalogenated Solvents; And All Spent Solvent Mixtures/Blends Containing, Before Use, One Or More Of The Above Nonhalogenated Solvents, And A Total Of Ten Percent Or More (By Volume) Of One Or More Of Those Solvents Listed In F001, F002, F004, And F005; And Still Bottoms From The Recovery Of These Spent Solvents And Spent Solvent Mixtures.

Historic Generators:

Receive Date:	20020401
Handler Name:	CUPERTINO UNION SCHOOL DISTRICT
Federal Waste Generator Description:	Large Quantity Generator
State District Owner:	Not reported
Large Quantity Handler of Universal Waste:	No
Recognized Trader Importer:	No
Recognized Trader Exporter:	No
Spent Lead Acid Battery Importer:	No
Spent Lead Acid Battery Exporter:	No
Current Record:	Yes
Non Storage Recycler Activity:	Not reported
Electronic Manifest Broker:	Not reported

List of NAICS Codes and Descriptions:

NAICS Code:	92311
NAICS Description:	ADMINISTRATION OF EDUCATION PROGRAMS

Facility Has Received Notices of Violations:

Violations:	No Violations Found

Evaluation Action Summary:

Evaluations:	No Evaluations Found

E MANIFEST:

Manifest Tracking Number:	008569941SKS
Last Updated Date:	20220823
Shipped Date:	20220722
Received Date:	20220801
Manifest Status:	Signed
Submission Type:	DataImage5Copy
Origin Type:	Service
Generator EPA ID:	CAL000036587
Generator Name:	Cupertino Union School Dist
Generator Mail Street Number:	Not reported
Generator Mail Street 1:	10301 VISTA DR
Generator Mail Street 2:	Not reported
Generator Mail City:	CUPERTINO
Generator Mail State:	CA
Generator Mail Zip:	95014
Generator Location Street Number:	Not reported
Generator Location Street 1:	10301 Vista Dr
Generator Location Street 2:	Not reported
Generator Location City:	Cupertino
Generator Location Zip:	95014
Generator Location State:	CA
Generator Contact Company Name:	Cupertino Union School Dist

CUPERTINO UNION SCHOOL DIST (Continued) **1007199999**

Designated Facility EPA ID:	CAD059494310
Designated Facility Name:	Clean Harbors San Jose Llc
Designated Facility Mail Street Number:	Not reported
Designated Facility Mail Street 1:	Not reported
Designated Facility Mail Street 2:	1021 Berryessa Road
Designated Facility Mail City:	San Jose
Designated Facility Mail Zip:	95133
Designated Facility Mail State:	CA
Designated Facility Location Street Number:	Not reported
Designated Facility Location Street 1:	1021 Berryessa Road
Designated Facility Location Street 2:	Not reported
Designated Facility Location City:	San Jose
Designated Facility Location Zip:	95133
Designated Facility Location State:	CA
Designated Facility Contact Company Name:	Not reported
Manifest Residue Indicator:	N
Rejection Indicator:	N

Manifest Tracking Number:	020214882JJK
Last Updated Date:	20200713
Shipped Date:	20200617
Received Date:	20200619
Manifest Status:	Signed
Submission Type:	DataImage5Copy
Origin Type:	Mail
Generator EPA ID:	CAL000036587
Generator Name:	Cupertino Union School District
Generator Mail Street Number:	Not reported
Generator Mail Street 1:	10301 VISTA DRIVE
Generator Mail Street 2:	Not reported
Generator Mail City:	CUPERTINO
Generator Mail State:	CA
Generator Mail Zip:	95014
Generator Location Street Number:	Not reported
Generator Location Street 1:	10301 VISTA DRIVE
Generator Location Street 2:	Not reported
Generator Location City:	CUPERTINO
Generator Location Zip:	95014
Generator Location State:	CA
Generator Contact Company Name:	Not reported
Designated Facility EPA ID:	CAD982042475
Designated Facility Name:	Recology Hay Road
Designated Facility Mail Street Number:	235
Designated Facility Mail Street 1:	Not reported
Designated Facility Mail Street 2:	N FIRST ST
Designated Facility Mail City:	DIXON
Designated Facility Mail Zip:	95620
Designated Facility Mail State:	CA
Designated Facility Location Street Number:	6426
Designated Facility Location Street 1:	HAY RD
Designated Facility Location Street 2:	Not reported
Designated Facility Location City:	VACAVILLE
Designated Facility Location Zip:	95687
Designated Facility Location State:	CA
Designated Facility Contact Company Name:	Not reported
Manifest Residue Indicator:	N
Rejection Indicator:	N

CUPERTINO UNION SCHOOL DIST (Continued) **1007199999**

Manifest Tracking Number:	008728765SKS
Last Updated Date:	20230206
Shipped Date:	20221220
Received Date:	20230113
Manifest Status:	Signed
Submission Type:	DataImage5Copy
Origin Type:	Service
Generator EPA ID:	CAL000036587
Generator Name:	Cupertino Union School Dist
Generator Mail Street Number:	Not reported
Generator Mail Street 1:	10301 VISTA DR
Generator Mail Street 2:	Not reported
Generator Mail City:	CUPERTINO
Generator Mail State:	CA
Generator Mail Zip:	95014
Generator Location Street Number:	Not reported
Generator Location Street 1:	10301 Vista Dr
Generator Location Street 2:	Not reported
Generator Location City:	Cupertino
Generator Location Zip:	95014
Generator Location State:	CA
Generator Contact Company Name:	Cupertino Union School Dist
Designated Facility EPA ID:	CAD059494310
Designated Facility Name:	Clean Harbors San Jose Llc
Designated Facility Mail Street Number:	Not reported
Designated Facility Mail Street 1:	Not reported
Designated Facility Mail Street 2:	1021 Berryessa Road
Designated Facility Mail City:	San Jose
Designated Facility Mail Zip:	95133
Designated Facility Mail State:	CA
Designated Facility Location Street Number:	Not reported
Designated Facility Location Street 1:	1021 Berryessa Road
Designated Facility Location Street 2:	Not reported
Designated Facility Location City:	San Jose
Designated Facility Location Zip:	95133
Designated Facility Location State:	CA
Designated Facility Contact Company Name:	Not reported
Manifest Residue Indicator:	N
Rejection Indicator:	N

Manifest Tracking Number:	015975817JJK
Last Updated Date:	20190111
Shipped Date:	20181221
Received Date:	20190102
Manifest Status:	Signed
Submission Type:	DataImage5Copy
Origin Type:	Service
Generator EPA ID:	CAL000036587
Generator Name:	Cupertino Union School District
Generator Mail Street Number:	Not reported
Generator Mail Street 1:	10301 VISTA DRIVE
Generator Mail Street 2:	Not reported
Generator Mail City:	CUPERTINO
Generator Mail State:	CA
Generator Mail Zip:	95014
Generator Location Street Number:	Not reported
Generator Location Street 1:	10301 VISTA DRIVE

CUPERTINO UNION SCHOOL DIST (Continued) **1007199999**

Generator Location Street 2:	Not reported
Generator Location City:	CUPERTINO
Generator Location Zip:	95014
Generator Location State:	CA
Generator Contact Company Name:	Not reported
Designated Facility EPA ID:	CAD981382732
Designated Facility Name:	Altamont Landfill & Resource Recovery Facility
Designated Facility Mail Street Number:	10840
Designated Facility Mail Street 1:	Not reported
Designated Facility Mail Street 2:	10840 ALTAMONT PASS RD
Designated Facility Mail City:	LIVERMORE
Designated Facility Mail Zip:	94551
Designated Facility Mail State:	CA
Designated Facility Location Street Number:	10840
Designated Facility Location Street 1:	10840 ALTAMONT PASS RD
Designated Facility Location Street 2:	Not reported
Designated Facility Location City:	LIVERMORE
Designated Facility Location Zip:	94551
Designated Facility Location State:	CA
Designated Facility Contact Company Name:	Not reported
Manifest Residue Indicator:	N
Rejection Indicator:	N

State Waste:

Manifest Tracking Number:	015975817JJK
Waste Line Number:	1
State Waste Code Owner:	CA
State Waste Code:	151
State Waste:	Asbestos-containing waste

Transporter:

Manifest Tracking Number:	015975817JJK
Transporter Line Number:	1
Transporter EPA ID:	CAR000182295
Transporter Name:	Coastwide Environmental Technologies Inc

Waste Line:

Manifest Tracking Number:	015975817JJK
Waste Line Number:	1
U.S. DOT Hazardous Indicator:	Y
U.S. DOT ID Number:	NA2212
U.S. DOT Description:	Rq, Na2212, Asbestos, 9, Pg Iii
Non-Hazardous Waste Description:	Not reported
Number of Containers:	1
Container Type Code:	BA
Container Type Description:	Burlap, cloth, paper, or plastic bags
Waste Quantity:	1
Quantity Unit of Measure Code:	Y
Quantity Unit of Measure Description:	Cubic Yards
Waste Quantity, in Tons:	0.84
Acute Waste Quantity, in Tons:	0
Non-Acute Waste Quantity, in Tons:	0.84
Waste Quantity, in Kilograms:	761.9052
Acute Waste Quantity, in Kilograms:	0
Non-Acute Waste Quantity, in Kilorgrams:	761.9052
Management Method Code:	H132

CUPERTINO UNION SCHOOL DIST (Continued) **1007199999**

Management Method Description:	LANDFILL (WITH PRIOR TREATMENT AND/OR STABILIZATION)
Waste Residue Indicator:	N
Quantity Discrepancy Indicator:	N
Waste Type Discrepancy Indicator:	N
Waste Density:	Not reported
Waste Density Unit of Measure Code:	Not reported
Waste Density Unit of Measure Description:	Not reported
Form Code:	Not reported
Form Code Description:	Not reported
Source Code:	Not reported
Source Code Description:	Not reported
Waste Minimization Code:	Not reported
Waste Minimization Code Description:	Not reported
Consent Number:	Not reported
EPA Waste Indicator:	N

M72 **CUPERTINO UNIFIED SCHOOL DIST.** **LUST** **S107995725**
NNW **10301 10301 VISTA DR** **N/A**
1/8-1/4 **CUPERTINO, CA**
0.176 mi.
930 ft. **Site 3 of 5 in cluster M**

Relative:
Higher

Actual:
217 ft.

LUST SANTA CLARA:

Name:	CUPERTINO UNIFIED SCHOOL DIST.
Address:	10301 10301 VISTA DR
City,State,Zip:	CUPERTINO, CA
Region:	SANTA CLARA
SCVWD ID:	07S2W13H02F
Date Closed:	04/14/2000
EDR Link ID:	07S2W13H02F

M73 **CUPERTINO UNION SCHOOL DISTRICT** **RCRA-LQG** **1012176209**
NNW **10301 VISTA DR** **CAR000200865**
1/8-1/4 **CUPERTINO, CA 95014**
0.176 mi.
930 ft. **Site 4 of 5 in cluster M**

Relative:
Higher

Actual:
217 ft.

RCRA Listings:

Date Form Received by Agency:	20090609
Handler Name:	Cupertino Union School District
Handler Address:	10301 Vista Dr
Handler City,State,Zip:	CUPERTINO, CA 95014
EPA ID:	CAR000200865
Contact Name:	PAUL D SMITH
Contact Address:	10301 VISTA DR
Contact City,State,Zip:	CUPERTINO, CA 95014
Contact Telephone:	408-252-3000 x350
Contact Fax:	Not reported
Contact Email:	SMITH_PAUL@CUPERTINO.K12.CA.US
Contact Title:	Not reported
EPA Region:	09
Land Type:	State
Federal Waste Generator Description:	Large Quantity Generator
Non-Notifier:	Not reported
Biennial Report Cycle:	Not reported
Accessibility:	Not reported

CUPERTINO UNION SCHOOL DISTRICT (Continued) **1012176209**

Active Site Indicator:	Handler Activities
State District Owner:	Not reported
State District:	Not reported
Mailing Address:	10301 VISTA DR
Mailing City,State,Zip:	CUPERTINO, CA 95014
Owner Name:	Cupertino Union School District
Owner Type:	State
Operator Name:	Cupertino Union School District
Operator Type:	State
Short-Term Generator Activity:	No
Importer Activity:	No
Mixed Waste Generator:	No
Transporter Activity:	No
Transfer Facility Activity:	No
Recycler Activity with Storage:	Yes
Small Quantity On-Site Burner Exemption:	No
Smelting Melting and Refining Furnace Exemption:	No
Underground Injection Control:	No
Off-Site Waste Receipt:	No
Universal Waste Indicator:	Yes
Universal Waste Destination Facility:	Yes
Federal Universal Waste:	Yes
Active Site State-Reg Handler:	---
Federal Facility Indicator:	Not reported
Hazardous Secondary Material Indicator:	N
Sub-Part K Indicator:	Not reported
2018 GPRA Permit Baseline:	Not on the Baseline
2018 GPRA Renewals Baseline:	Not on the Baseline
202 GPRA Corrective Action Baseline:	No
Subject to Corrective Action Universe:	No
Non-TSDFs Where RCRA CA has Been Imposed Universe:	No
Corrective Action Priority Ranking:	No NCAPS ranking
Environmental Control Indicator:	No
Institutional Control Indicator:	No
Human Exposure Controls Indicator:	N/A
Groundwater Controls Indicator:	N/A
Significant Non-Complier Universe:	No
Unaddressed Significant Non-Complier Universe:	No
Addressed Significant Non-Complier Universe:	No
Significant Non-Complier With a Compliance Schedule Universe:	No
Financial Assurance Required:	Not reported
Handler Date of Last Change:	20090609
Recognized Trader-Importer:	No
Recognized Trader-Exporter:	No
Importer of Spent Lead Acid Batteries:	No
Exporter of Spent Lead Acid Batteries:	No
Recycler Activity Without Storage:	No
Manifest Broker:	No
Sub-Part P Indicator:	No

Hazardous Waste Summary:

Waste Code:	D001
Waste Description:	Ignitable Waste
Waste Code:	D002
Waste Description:	Corrosive Waste

CUPERTINO UNION SCHOOL DISTRICT (Continued) **1012176209**

Waste Code: D003
Waste Description: Reactive Waste

Waste Code: D004
Waste Description: Arsenic

Waste Code: D005
Waste Description: Barium

Waste Code: D006
Waste Description: Cadmium

Waste Code: D007
Waste Description: Chromium

Waste Code: D008
Waste Description: Lead

Waste Code: D009
Waste Description: Mercury

Waste Code: D011
Waste Description: Silver

Waste Code: D018
Waste Description: Benzene

Waste Code: F001
Waste Description: The Following Spent Halogenated Solvents Used In Degreasing: Tetrachloroethylene, Trichlorethylene, Methylene Chloride, 1,1,1-Trichloroethane, Carbon Tetrachloride And Chlorinated Fluorocarbons; All Spent Solvent Mixtures/Blends Used In Degreasing Containing, Before Use, A Total Of Ten Percent Or More (By Volume) Of One Or More Of The Above Halogenated Solvents Or Those Solvents Listed In F002, F004, And F005; And Still Bottoms From The Recovery Of These Spent Solvents And Spent Solvent Mixtures.

Waste Code: F003
Waste Description: The Following Spent Nonhalogenated Solvents: Xylene, Acetone, Ethyl Acetate, Ethyl Benzene, Ethyl Ether, Methyl Isobutyl Ketone, N-Butyl Alcohol, Cyclohexanone, And Methanol; All Spent Solvent Mixtures/Blends Containing, Before Use, Only The Above Spent Nonhalogenated Solvents; And All Spent Solvent Mixtures/Blends Containing, Before Use, One Or More Of The Above Nonhalogenated Solvents, And A Total Of Ten Percent Or More (By Volume) Of One Or More Of Those Solvents Listed In F001, F002, F004, And F005; And Still Bottoms From The Recovery Of These Spent Solvents And Spent Solvent Mixtures.

Waste Code: F005
Waste Description: The Following Spent Nonhalogenated Solvents: Toluene, Methyl Ethyl Ketone, Carbon Disulfide, Isobutanol, Pyridine, Benzene, 2-Ethoxyethanol, And 2-Nitropropane; All Spent Solvent Mixtures/Blends Containing, Before Use, A Total Of Ten Percent Or More (By Volume) Of One Or More Of The Above Nonhalogenated Solvents Or Those Solvents Listed In F001, F002, Or F004; And Still Bottoms From The Recovery Of These Spent Solvents And Spent Solvent Mixtures.

CUPERTINO UNION SCHOOL DISTRICT (Continued) **1012176209**

Waste Code: P098
Waste Description: Potassium Cyanide (Or) Potassium Cyanide K(Cn)

Waste Code: U151
Waste Description: Mercury

Waste Code: U154
Waste Description: Methanol (I) (Or) Methyl Alcohol (I)

Waste Code: U211
Waste Description: Carbon Tetrachloride (Or) Methane, Tetrachloro-

Handler - Owner Operator:
Owner/Operator Indicator: Owner
Owner/Operator Name: CUPERTINO UNION SCHOOL DISTRICT
Legal Status: State
Date Became Current: 18870101
Date Ended Current: Not reported
Owner/Operator Address: 10301 VISTA DR
Owner/Operator City,State,Zip: CUPERTINO, CA 95014
Owner/Operator Telephone: Not reported
Owner/Operator Telephone Ext: Not reported
Owner/Operator Fax: Not reported
Owner/Operator Email: Not reported

Owner/Operator Indicator: Operator
Owner/Operator Name: CUPERTINO UNION SCHOOL DISTRICT
Legal Status: State
Date Became Current: 19500101
Date Ended Current: Not reported
Owner/Operator Address: Not reported
Owner/Operator City,State,Zip: Not reported
Owner/Operator Telephone: Not reported
Owner/Operator Telephone Ext: Not reported
Owner/Operator Fax: Not reported
Owner/Operator Email: Not reported

Historic Generators:
Receive Date: 20090609
Handler Name: CUPERTINO UNION SCHOOL DISTRICT
Federal Waste Generator Description: Large Quantity Generator
State District Owner: Not reported
Large Quantity Handler of Universal Waste: Yes
Recognized Trader Importer: No
Recognized Trader Exporter: No
Spent Lead Acid Battery Importer: No
Spent Lead Acid Battery Exporter: No
Current Record: Yes
Non Storage Recycler Activity: Not reported
Electronic Manifest Broker: Not reported

List of NAICS Codes and Descriptions:
NAICS Code: 92311
NAICS Description: ADMINISTRATION OF EDUCATION PROGRAMS

CUPERTINO UNION SCHOOL DISTRICT (Continued) **1012176209**

Facility Has Received Notices of Violations:
Violations: No Violations Found

Evaluation Action Summary:
Evaluations: No Evaluations Found

M74 **CUPERTINO UNIFIED SCHOOL DIST.** **LUST** **S103946584**
NNW **10301 VISTA DR** **CPS-SLIC** **N/A**
1/8-1/4 **CUPERTINO, CA 95014** **HIST LUST**
0.176 mi. **CERS HAZ WASTE**
930 ft. **Site 5 of 5 in cluster M** **SWEEPS UST**
Cortese
Relative: **CUPA Listings**
Higher **CERS**
Actual:
217 ft.

LUST:

Name:	CUPERTINO UNIFIED SCHOOL DIST.
Address:	10301 VISTA DR
City,State,Zip:	CUPERTINO, CA 95014
Lead Agency:	SANTA CLARA COUNTY LOP
Case Type:	LUST Cleanup Site
Geo Track:	http://geotracker.waterboards.ca.gov/profile_report.asp?global_id=T0608502456
Global Id:	T0608502456
Latitude:	37.3262667940693
Longitude:	-122.027313709259
Status:	Completed - Case Closed
Status Date:	04/14/2000
Case Worker:	DEH
RB Case Number:	Not reported
Local Agency:	SANTA CLARA COUNTY LOP
File Location:	All Files are on GeoTracker or in the Local Agency Database
Local Case Number:	Not reported
Potential Media Affect:	Soil
Potential Contaminants of Concern:	Diesel
EPA Region:	9
Coordinate Source:	Google Map Move
Cuf Case:	NO
Quantity Released Gallons:	Not reported
Begin Date:	10/16/1998
Leak Reported Date:	10/23/1998
How Discovered:	Not reported
How Discovered Description:	Not reported
Discharge Source:	Not reported
Discharge Cause:	Not reported
Stop Method:	Not reported
Stop Description:	Not reported
No Further Action Date:	04/14/2000
CA Water Watershed Name:	Santa Clara - Palo Alto (205.50)
Dwr Groundwater Subbasin Name:	Santa Clara Valley - Santa Clara (2-009.02)
Disadvantaged Community:	Not reported
CA Enviroscreen 3 Score:	26-30%
CA Enviroscreen 4 Score:	15-20%
Military DOD Site:	No

CUPERTINO UNIFIED SCHOOL DIST. (Continued) **S103946584**

Facility Project Subtype: Not reported
RWQCB Region: SAN FRANCISCO BAY RWQCB (REGION 2)
Site History: Not reported

LUST:
Global Id: T0608502456
Contact Type: Local Agency Caseworker - Primary Caseworker
Contact Name: DEH CASEWORKER
Organization Name: SANTA CLARA COUNTY LOP
Address: 1555 Berger Drive, Suite 300
City: SAN JOSE
Email: smp@deh.sccgov.org
Phone Number: 4089183400

Global Id: T0608502456
Contact Type: Regional Board Caseworker
Contact Name: Regional Water Board
Organization Name: SAN FRANCISCO BAY RWQCB (REGION 2)
Address: 1515 CLAY ST SUITE 1400
City: OAKLAND
Email: Not reported
Phone Number: Not reported

LUST:
Global Id: T0608502456
Action Type: Other
Date: 10/23/1998
Action: Leak Reported

LUST:
Global Id: T0608502456
Status: Open - Case Begin Date
Status Date: 10/16/1998

Global Id: T0608502456
Status: Open - Site Assessment
Status Date: 10/16/1998

Global Id: T0608502456
Status: Completed - Case Closed
Status Date: 04/14/2000

LUST REG 2:
Region: 2
Facility Id: Not reported
Facility Status: Case Closed
Case Number: 07S2W13H02f
How Discovered: Not reported
Leak Cause: Not reported
Leak Source: Not reported
Date Leak Confirmed: Not reported
Oversight Program: LUST
Prelim. Site Assesment Wokplan Submitted: Not reported
Preliminary Site Assesment Began: 10/16/1998
Pollution Characterization Began: Not reported

CUPERTINO UNIFIED SCHOOL DIST. (Continued) **S103946584**

Pollution Remediation Plan Submitted: Not reported
Date Remediation Action Underway: Not reported
Date Post Remedial Action Monitoring Began: Not reported

CPS-SLIC:

Name:	CUPERTINO UNIFIED SCHOOL DISTRICT
Address:	10301 VISTA DRIVE
City,State,Zip:	CUPERTINO, CA 95014
Region:	STATE
Facility Status:	**Completed - Case Closed**
Status Date:	02/14/2014
Global Id:	T10000005106
Lead Agency:	SANTA CLARA COUNTY LOP
Lead Agency Case Number:	07S2W13H03s
Latitude:	37.3268791329558
Longitude:	-122.027343014819
Case Type:	Cleanup Program Site
Case Worker:	Not reported
Local Agency:	Not reported
RB Case Number:	Not reported
File Location:	All Files are on GeoTracker or in the Local Agency Database
Potential Media Affected:	Soil
Potential Contaminants of Concern:	Chlordane, DDD / DDE / DDT
EPA Region:	9
Coordinate Source:	Not reported
Cuf Case:	NO
Quantity Released Gallons:	Not reported
Begin Date:	04/05/2013
Leak Reported Date:	07/30/2013
How Discovered:	Site Assessment/Site Investigation
How Discovered Description:	sampling prior to planned redevelopment
Discharge Source:	Other
Discharge Cause:	Other
Stop Method:	Other Means
Stop Description:	discontinue use
No Further Action Date:	02/14/2014
CA Water Watershed Name:	Santa Clara - Palo Alto (205.50)
Dwr Groundwater Subbasin Name:	Santa Clara Valley - Santa Clara (2-009.02)
Disadvantaged Community:	Not reported
CA Enviroscreen 3 Score:	26-30%
CA Enviroscreen 4 Score:	15-20%
Military DOD Site:	No
Facility Project Subtype:	Not reported
RWQCB Region:	SAN FRANCISCO BAY RWQCB (REGION 2)
Site History:	Historical application of pesticides to the outside of the administration building has impacted shallow soil. The administration building is to be demolished to allow for the expansion of the Lawson Middle School's outdoor recreation area. A natural grass athletic field will be constructed with a track around the outside. Impacted soil was excavated and removed from the site.

Click here to access the California GeoTracker records for this facility:

HIST LUST SC:

Name:	Cupertino Unified School Dist.
Address:	10301 Vista Dr

CUPERTINO UNIFIED SCHOOL DIST. (Continued) **S103946584**

City: Cupertino
Region: SANTA CLARA
Region Code: 2
SCVWD ID: 07S2W13H02
Oversite Agency: SCVWD
Date Listed: 2000-05-23 00:00:00
Closed Date: 2000-04-14 00:00:00

CERS HAZ WASTE:
Name: CUPERTINO USD CORP YARD
Address: 10301 VISTA DR
City,State,Zip: CUPERTINO, CA 95014
Site ID: 109182
CERS ID: 10344037
CERS Description: Hazardous Waste Generator

SWEEPS UST:
Name: CUPERTINO UNION SCHOOL DIST.
Address: 10301 VISTA DR
City: CUPERTINO
Status: Active
Comp Number: 10301
Number: 6
Board Of Equalization: 44-032614
Referral Date: 04-15-93
Action Date: 01-21-94
Created Date: 07-09-92
Owner Tank Id: 1
SWRCB Tank Id: 43-012-010301-000001
Tank Status: A
Capacity: 6000
Active Date: 04-15-93
Tank Use: M.V. FUEL
STG: P
Content: DIESEL
Number Of Tanks: 3

Name: CUPERTINO UNION SCHOOL DIST.
Address: 10301 VISTA DR
City: CUPERTINO
Status: Active
Comp Number: 10301
Number: 6
Board Of Equalization: 44-032614
Referral Date: 04-15-93
Action Date: 01-21-94
Created Date: 07-09-92
Owner Tank Id: 2
SWRCB Tank Id: 43-012-010301-000002
Tank Status: A
Capacity: 6000
Active Date: 04-15-93
Tank Use: M.V. FUEL
STG: P
Content: REG UNLEADED
Number Of Tanks: Not reported

CUPERTINO UNIFIED SCHOOL DIST. (Continued) **S103946584**

Name:	CUPERTINO UNION SCHOOL DIST.
Address:	10301 VISTA DR
City:	CUPERTINO
Status:	Active
Comp Number:	10301
Number:	6
Board Of Equalization:	44-032614
Referral Date:	04-15-93
Action Date:	01-21-94
Created Date:	07-09-92
Owner Tank Id:	3
SWRCB Tank Id:	43-012-010301-000003
Tank Status:	A
Capacity:	8000
Active Date:	04-15-93
Tank Use:	M.V. FUEL
STG:	P
Content:	REG UNLEADED
Number Of Tanks:	Not reported

CORTESE:

Name:	CUPERTINO UNIFIED SCHOOL DIST.
Address:	10301 VISTA DR
City,State,Zip:	CUPERTINO, CA 95014
Region:	CORTESE
Envirostor Id:	Not reported
Global ID:	T0608502456
Site/Facility Type:	LUST CLEANUP SITE
Cleanup Status:	COMPLETED - CASE CLOSED
Status Date:	Not reported
Site Code:	Not reported
Latitude:	Not reported
Longitude:	Not reported
Owner:	Not reported
Enf Type:	Not reported
Swat R:	Not reported
Flag:	active
Order No:	Not reported
Waste Discharge System No:	Not reported
Effective Date:	Not reported
Region 2:	Not reported
WID Id:	Not reported
Solid Waste Id No:	Not reported
Waste Management Uit Name:	Not reported
File Name:	Active Open

CUPA SANTA CLARA:

Name:	CUPERTINO USD CORP YARD
Address:	10301 VISTA DR
City,State,Zip:	CUPERTINO, CA 95014
Region:	SANTA CLARA
Telephone:	5555555555
UDF Email:	Not reported
PE#:	2205
Program Description:	GENERATES 100 KG TO < 5 TONS/YEAR
Program Identifier:	DEH PERMIT-HAZ WASTE GENERATOR PROGRAM

CUPERTINO UNIFIED SCHOOL DIST. (Continued) **S103946584**

Latitude:	37.326866
Longitude:	-122.026887
Record ID:	PR0313952
Facility ID:	FA0200663

CERS:

Name:	CUPERTINO UNIFIED SCHOOL DISTRICT
Address:	10301 VISTA DRIVE
City,State,Zip:	CUPERTINO, CA 95014
Site ID:	877811
CERS ID:	T10000005106
CERS Description:	Cleanup Program Site

Affiliation:

Affiliation Type Desc:	Regional Board Caseworker
Entity Name:	Regional Water Board - SAN FRANCISCO BAY RWQCB (REGION 2)
Entity Title:	Not reported
Affiliation Address:	1515 CLAY ST SUITE 1400
Affiliation City:	OAKLAND
Affiliation State:	CA
Affiliation Country:	Not reported
Affiliation Zip:	Not reported
Affiliation Phone:	,

Name:	CUPERTINO USD CORP YARD
Address:	10301 VISTA DR
City,State,Zip:	CUPERTINO, CA 95014
Site ID:	109182
CERS ID:	10344037
CERS Description:	Chemical Storage Facilities

Coordinates:

Site ID:	109182
Facility Name:	CUPERTINO USD CORP YARD
Env Int Type Code:	HWG
Program ID:	10344037
Coord Name:	Not reported
Ref Point Type Desc:	Center of a facility or station.,
Latitude:	37.326690
Longitude:	-122.026780

Affiliation:

Affiliation Type Desc:	Environmental Contact
Entity Name:	Mike Veloria
Entity Title:	Not reported
Affiliation Address:	10301 Vista Drive
Affiliation City:	Cupertino
Affiliation State:	CA
Affiliation Country:	Not reported
Affiliation Zip:	95014
Affiliation Phone:	,

Affiliation Type Desc:	Facility Mailing Address
Entity Name:	Mailing Address
Entity Title:	Not reported
Affiliation Address:	10301 VISTA DR

CUPERTINO UNIFIED SCHOOL DIST. (Continued) **S103946584**

Affiliation City:	CUPERTINO
Affiliation State:	CA
Affiliation Country:	Not reported
Affiliation Zip:	95014
Affiliation Phone:	,

Affiliation Type Desc:	Identification Signer
Entity Name:	Dana Ino
Entity Title:	Director Bus Operations
Affiliation Address:	Not reported
Affiliation City:	Not reported
Affiliation State:	Not reported
Affiliation Country:	Not reported
Affiliation Zip:	Not reported
Affiliation Phone:	,

Affiliation Type Desc:	CUPA District
Entity Name:	Santa Clara County Environmental Health
Entity Title:	Not reported
Affiliation Address:	1555 Berger Drive, Suite 300
Affiliation City:	San Jose
Affiliation State:	CA
Affiliation Country:	Not reported
Affiliation Zip:	95112-2716
Affiliation Phone:	(408) 918-3400,

Affiliation Type Desc:	Legal Owner
Entity Name:	CUPERTINO UNION SCHOOL DIST
Entity Title:	Not reported
Affiliation Address:	10301 VISTA DR
Affiliation City:	CUPERTINO
Affiliation State:	CA
Affiliation Country:	United States
Affiliation Zip:	95014
Affiliation Phone:	(408) 252-3000,

Affiliation Type Desc:	Operator
Entity Name:	Cupertino USD Corp Yard
Entity Title:	Not reported
Affiliation Address:	Not reported
Affiliation City:	Not reported
Affiliation State:	Not reported
Affiliation Country:	Not reported
Affiliation Zip:	Not reported
Affiliation Phone:	(408) 592-7571,

Affiliation Type Desc:	Parent Corporation
Entity Name:	Cupertino USD Corp Yard
Entity Title:	Not reported
Affiliation Address:	Not reported
Affiliation City:	Not reported
Affiliation State:	Not reported
Affiliation Country:	Not reported
Affiliation Zip:	Not reported
Affiliation Phone:	,

Affiliation Type Desc:	Document Preparer

CUPERTINO UNIFIED SCHOOL DIST. (Continued) **S103946584**

Entity Name:	Dana Ino
Entity Title:	Not reported
Affiliation Address:	Not reported
Affiliation City:	Not reported
Affiliation State:	Not reported
Affiliation Country:	Not reported
Affiliation Zip:	Not reported
Affiliation Phone:	,

Affiliation Type Desc:	Property Owner
Entity Name:	Cupertino Union School District
Entity Title:	Not reported
Affiliation Address:	10301 Vista Drive
Affiliation City:	Cupertino
Affiliation State:	CA
Affiliation Country:	United States
Affiliation Zip:	95014
Affiliation Phone:	(408) 252-3000,

Name:	CUPERTINO UNIFIED SCHOOL DIST.
Address:	10301 VISTA DR
City,State,Zip:	CUPERTINO, CA 95014
Site ID:	865389
CERS ID:	T0608502456
CERS Description:	Leaking Underground Storage Tank Cleanup Site

Affiliation:

Affiliation Type Desc:	Regional Board Caseworker
Entity Name:	Regional Water Board - SAN FRANCISCO BAY RWQCB (REGION 2)
Entity Title:	Not reported
Affiliation Address:	1515 CLAY ST SUITE 1400
Affiliation City:	OAKLAND
Affiliation State:	CA
Affiliation Country:	Not reported
Affiliation Zip:	Not reported
Affiliation Phone:	,

Affiliation Type Desc:	Local Agency Caseworker
Entity Name:	DEH CASEWORKER - SANTA CLARA COUNTY LOP
Entity Title:	Not reported
Affiliation Address:	1555 Berger Drive, Suite 300
Affiliation City:	SAN JOSE
Affiliation State:	CA
Affiliation Country:	Not reported
Affiliation Zip:	Not reported
Affiliation Phone:	4089183400,

K75 SW 1/8-1/4 0.183 mi. 964 ft. | **APPLE, INC. (CITY CENTER 02)**
20330 STEVENS CREEK BLVD
CUPERTINO, CA 95014

RCRA NonGen / NLR E MANIFEST | **1025871280 CAL000444392**

Site 2 of 3 in cluster K

Relative: Higher

Actual: 225 ft.

RCRA Listings:

Date Form Received by Agency:	20190315
Handler Name:	Apple, Inc. (City Center 02)
Handler Address:	20330 Stevens Creek Blvd
Handler City,State,Zip:	CUPERTINO, CA 95014
EPA ID:	CAL000444392
Contact Name:	JOHN SHULL
Contact Address:	ONE APPLE PARK WAY, MS 119-EHS
Contact City,State,Zip:	CUPERTINO, CA 95014
Contact Telephone:	408-974-5170
Contact Fax:	408-974-1959
Contact Email:	JOHN_SHULL@APPLE.COM
Contact Title:	Not reported
EPA Region:	09
Land Type:	Not reported
Federal Waste Generator Description:	Not a generator, verified
Non-Notifier:	Not reported
Biennial Report Cycle:	Not reported
Accessibility:	Not reported
Active Site Indicator:	Handler Activities
State District Owner:	Not reported
State District:	Not reported
Mailing Address:	ONE APPLE PARK WAY, MS 119-EHS
Mailing City,State,Zip:	CUPERTINO, CA 95014
Owner Name:	Apple Inc
Owner Type:	Other
Operator Name:	John Shull
Operator Type:	Other
Short-Term Generator Activity:	No
Importer Activity:	No
Mixed Waste Generator:	No
Transporter Activity:	No
Transfer Facility Activity:	No
Recycler Activity with Storage:	Yes
Small Quantity On-Site Burner Exemption:	No
Smelting Melting and Refining Furnace Exemption:	No
Underground Injection Control:	No
Off-Site Waste Receipt:	No
Universal Waste Indicator:	Yes
Universal Waste Destination Facility:	Yes
Federal Universal Waste:	No
Active Site State-Reg Handler:	---
Federal Facility Indicator:	Not reported
Hazardous Secondary Material Indicator:	N
Sub-Part K Indicator:	Not reported
2018 GPRA Permit Baseline:	Not on the Baseline
2018 GPRA Renewals Baseline:	Not on the Baseline
202 GPRA Corrective Action Baseline:	No
Subject to Corrective Action Universe:	No
Non-TSDFs Where RCRA CA has Been Imposed Universe:	No
Corrective Action Priority Ranking:	No NCAPS ranking
Environmental Control Indicator:	No
Institutional Control Indicator:	No

APPLE, INC. (CITY CENTER 02) (Continued) **1025871280**

Human Exposure Controls Indicator:	N/A
Groundwater Controls Indicator:	N/A
Significant Non-Complier Universe:	No
Unaddressed Significant Non-Complier Universe:	No
Addressed Significant Non-Complier Universe:	No
Significant Non-Complier With a Compliance Schedule Universe:	No
Financial Assurance Required:	Not reported
Handler Date of Last Change:	20190628
Recognized Trader-Importer:	No
Recognized Trader-Exporter:	No
Importer of Spent Lead Acid Batteries:	No
Exporter of Spent Lead Acid Batteries:	No
Recycler Activity Without Storage:	No
Manifest Broker:	No
Sub-Part P Indicator:	No

Handler - Owner Operator:

Owner/Operator Indicator:	Operator
Owner/Operator Name: JOHN SHULL	
Legal Status:	Other
Date Became Current:	Not reported
Date Ended Current:	Not reported
Owner/Operator Address:	ONE APPLE PARK WAY, MS 119-EHS
Owner/Operator City,State,Zip:	CUPERTINO, CA 95014
Owner/Operator Telephone:	408-974-5170
Owner/Operator Telephone Ext:	Not reported
Owner/Operator Fax:	Not reported
Owner/Operator Email:	Not reported

Owner/Operator Indicator:	Owner
Owner/Operator Name: APPLE INC	
Legal Status:	Other
Date Became Current:	Not reported
Date Ended Current:	Not reported
Owner/Operator Address:	ONE APPLE PARK WAY, MS 119-EHS
Owner/Operator City,State,Zip:	CUPERTINO, CA 95014
Owner/Operator Telephone:	408-996-1010
Owner/Operator Telephone Ext:	Not reported
Owner/Operator Fax:	Not reported
Owner/Operator Email:	Not reported

Historic Generators:

Receive Date:	20190315
Handler Name:	APPLE, INC. (CITY CENTER 02)
Federal Waste Generator Description:	Not a generator, verified
State District Owner:	Not reported
Large Quantity Handler of Universal Waste:	No
Recognized Trader Importer:	No
Recognized Trader Exporter:	No
Spent Lead Acid Battery Importer:	No
Spent Lead Acid Battery Exporter:	No
Current Record:	Yes
Non Storage Recycler Activity:	Not reported
Electronic Manifest Broker:	Not reported

APPLE, INC. (CITY CENTER 02) (Continued) **1025871280**

List of NAICS Codes and Descriptions:

NAICS Code:	334111
NAICS Description:	ELECTRONIC COMPUTER MANUFACTURING

Facility Has Received Notices of Violations:

Violations:	No Violations Found

Evaluation Action Summary:

Evaluations:	No Evaluations Found

E MANIFEST:

Manifest Tracking Number:	015769768FLE
Last Updated Date:	20220228
Shipped Date:	20220114
Received Date:	20220207
Manifest Status:	Signed
Submission Type:	DataImage5Copy
Origin Type:	Service
Generator EPA ID:	CAL000444392
Generator Name:	Apple, Inc
Generator Mail Street Number:	Not reported
Generator Mail Street 1:	20330 STEVENS CREEK BLVD
Generator Mail Street 2:	Not reported
Generator Mail City:	CUPERTINO
Generator Mail State:	CA
Generator Mail Zip:	95014
Generator Location Street Number:	Not reported
Generator Location Street 1:	20330 Stevens Creek Blvd
Generator Location Street 2:	Not reported
Generator Location City:	Cupertino
Generator Location Zip:	95014
Generator Location State:	CA
Generator Contact Company Name:	Apple, Inc
Designated Facility EPA ID:	UTD981552177
Designated Facility Name:	Clean Harbors Aragonite Llc
Designated Facility Mail Street Number:	Not reported
Designated Facility Mail Street 1:	Not reported
Designated Facility Mail Street 2:	PO Box 1339
Designated Facility Mail City:	Grantsville
Designated Facility Mail Zip:	84029
Designated Facility Mail State:	UT
Designated Facility Location Street Number:	Not reported
Designated Facility Location Street 1:	11600 North Aptus Road
Designated Facility Location Street 2:	Not reported
Designated Facility Location City:	Grantsville
Designated Facility Location Zip:	84029
Designated Facility Location State:	UT
Designated Facility Contact Company Name:	Not reported
Manifest Residue Indicator:	N
Rejection Indicator:	N

Manifest Tracking Number:	015769769FLE
Last Updated Date:	20220307
Shipped Date:	20220114

APPLE, INC. (CITY CENTER 02) (Continued) **1025871280**

Received Date:	20220207
Manifest Status:	Signed
Submission Type:	DataImage5Copy
Origin Type:	Service
Generator EPA ID:	CAL000444392
Generator Name:	Apple, Inc. (City Center 02)
Generator Mail Street Number:	Not reported
Generator Mail Street 1:	20330 STEVENS CREEK BLVD
Generator Mail Street 2:	Not reported
Generator Mail City:	CUPERTINO
Generator Mail State:	CA
Generator Mail Zip:	95014
Generator Location Street Number:	Not reported
Generator Location Street 1:	ONE APPLE PARK WAY, MS 119-EHS
Generator Location Street 2:	Not reported
Generator Location City:	CUPERTINO
Generator Location Zip:	95014
Generator Location State:	CA
Generator Contact Company Name:	Not reported
Designated Facility EPA ID:	CAT080013352
Designated Facility Name:	World Oil Recycling
Designated Facility Mail Street Number:	2000
Designated Facility Mail Street 1:	CA90222 CA037US 2000
Designated Facility Mail Street 2:	N. ALAMEDA STREET
Designated Facility Mail City:	COMPTON
Designated Facility Mail Zip:	90222
Designated Facility Mail State:	CA
Designated Facility Location Street Number:	2000
Designated Facility Location Street 1:	N. ALAMEDA STREET
Designated Facility Location Street 2:	Not reported
Designated Facility Location City:	COMPTON
Designated Facility Location Zip:	90222-0000
Designated Facility Location State:	CA
Designated Facility Contact Company Name:	Not reported
Manifest Residue Indicator:	N
Rejection Indicator:	N

Manifest Tracking Number:	015756472FLE
Last Updated Date:	20210722
Shipped Date:	20210521
Received Date:	20210702
Manifest Status:	Signed
Submission Type:	DataImage5Copy
Origin Type:	Service
Generator EPA ID:	CAL000444392
Generator Name:	Apple, Inc
Generator Mail Street Number:	Not reported
Generator Mail Street 1:	20330 STEVENS CREEK BLVD
Generator Mail Street 2:	Not reported
Generator Mail City:	CUPERTINO
Generator Mail State:	CA
Generator Mail Zip:	95014
Generator Location Street Number:	Not reported
Generator Location Street 1:	20330 Stevens Creek Blvd
Generator Location Street 2:	Not reported
Generator Location City:	Cupertino
Generator Location Zip:	95014

APPLE, INC. (CITY CENTER 02) (Continued) **1025871280**

Generator Location State:	CA
Generator Contact Company Name:	Apple, Inc
Designated Facility EPA ID:	UTD981552177
Designated Facility Name:	Clean Harbors Aragonite Llc
Designated Facility Mail Street Number:	Not reported
Designated Facility Mail Street 1:	Not reported
Designated Facility Mail Street 2:	PO Box 1339
Designated Facility Mail City:	Grantsville
Designated Facility Mail Zip:	84029
Designated Facility Mail State:	UT
Designated Facility Location Street Number:	Not reported
Designated Facility Location Street 1:	11600 North Aptus Road
Designated Facility Location Street 2:	Not reported
Designated Facility Location City:	Grantsville
Designated Facility Location Zip:	84029
Designated Facility Location State:	UT
Designated Facility Contact Company Name:	Not reported
Manifest Residue Indicator:	N
Rejection Indicator:	N

Manifest Tracking Number:	017032991FLE
Last Updated Date:	20220503
Shipped Date:	20220325
Received Date:	20220413
Manifest Status:	Signed
Submission Type:	DataImage5Copy
Origin Type:	Service
Generator EPA ID:	CAL000444392
Generator Name:	Apple, Inc
Generator Mail Street Number:	Not reported
Generator Mail Street 1:	20330 STEVENS CREEK BLVD
Generator Mail Street 2:	Not reported
Generator Mail City:	CUPERTINO
Generator Mail State:	CA
Generator Mail Zip:	95014
Generator Location Street Number:	Not reported
Generator Location Street 1:	20330 Stevens Creek Blvd
Generator Location Street 2:	Not reported
Generator Location City:	Cupertino
Generator Location Zip:	95014
Generator Location State:	CA
Generator Contact Company Name:	Apple, Inc
Designated Facility EPA ID:	UTD981552177
Designated Facility Name:	Clean Harbors Aragonite Llc
Designated Facility Mail Street Number:	Not reported
Designated Facility Mail Street 1:	Not reported
Designated Facility Mail Street 2:	PO Box 1339
Designated Facility Mail City:	Grantsville
Designated Facility Mail Zip:	84029
Designated Facility Mail State:	UT
Designated Facility Location Street Number:	Not reported
Designated Facility Location Street 1:	11600 North Aptus Road
Designated Facility Location Street 2:	Not reported
Designated Facility Location City:	Grantsville
Designated Facility Location Zip:	84029
Designated Facility Location State:	UT
Designated Facility Contact Company Name:	Not reported

APPLE, INC. (CITY CENTER 02) (Continued) **1025871280**

Manifest Residue Indicator:	N
Rejection Indicator:	N
Manifest Tracking Number:	017033082FLE
Last Updated Date:	20220613
Shipped Date:	20220422
Received Date:	20220524
Manifest Status:	Signed
Submission Type:	DataImage5Copy
Origin Type:	Service
Generator EPA ID:	CAL000444392
Generator Name:	Apple, Inc
Generator Mail Street Number:	Not reported
Generator Mail Street 1:	20330 STEVENS CREEK BLVD
Generator Mail Street 2:	Not reported
Generator Mail City:	CUPERTINO
Generator Mail State:	CA
Generator Mail Zip:	95014
Generator Location Street Number:	Not reported
Generator Location Street 1:	20330 Stevens Creek Blvd
Generator Location Street 2:	Not reported
Generator Location City:	Cupertino
Generator Location Zip:	95014
Generator Location State:	CA
Generator Contact Company Name:	Apple, Inc
Designated Facility EPA ID:	UTD981552177
Designated Facility Name:	Clean Harbors Aragonite Llc
Designated Facility Mail Street Number:	Not reported
Designated Facility Mail Street 1:	Not reported
Designated Facility Mail Street 2:	PO Box 1339
Designated Facility Mail City:	Grantsville
Designated Facility Mail Zip:	84029
Designated Facility Mail State:	UT
Designated Facility Location Street Number:	Not reported
Designated Facility Location Street 1:	11600 North Aptus Road
Designated Facility Location Street 2:	Not reported
Designated Facility Location City:	Grantsville
Designated Facility Location Zip:	84029
Designated Facility Location State:	UT
Designated Facility Contact Company Name:	Not reported
Manifest Residue Indicator:	N
Rejection Indicator:	N

State Waste:

Manifest Tracking Number:	017033082FLE
Waste Line Number:	1
State Waste Code Owner:	CA
State Waste Code:	551
State Waste:	Laboratory waste chemicals

Transporter:

Manifest Tracking Number:	017033082FLE
Transporter Line Number:	1
Transporter EPA ID:	CAR000070540
Transporter Name:	Advanced Chemical Transport Inc. Dba Actenviro

APPLE, INC. (CITY CENTER 02) (Continued) **1025871280**

Manifest Tracking Number: 017033082FLE
Transporter Line Number: 2
Transporter EPA ID: MAD039322250
Transporter Name: Clean Harbors Environmental Services, Inc.

Manifest Tracking Number: 017033082FLE
Transporter Line Number: 3
Transporter EPA ID: MOD095038998
Transporter Name: Tri State Motor Transit

Manifest Tracking Number: 017033082FLE
Transporter Line Number: 4
Transporter EPA ID: MAD039322250
Transporter Name: Clean Harbors Environmental Services, Inc.

Manifest Tracking Number: 017033082FLE
Transporter Line Number: 5
Transporter EPA ID: MAD039322250
Transporter Name: Clean Harbors Environmental Services, Inc.

Waste Line:
Manifest Tracking Number: 017033082FLE
Waste Line Number: 1
U.S. DOT Hazardous Indicator: N
U.S. DOT ID Number: Not reported
U.S. DOT Description: Not reported
Non-Hazardous Waste Description: NONE, NON-RCRA HAZARDOUS WASTE, LIQUIDS, N/A, NONE
Number of Containers: 1
Container Type Code: DF
Container Type Description: Fiberboard or plastic drums, barrels, kegs
Waste Quantity: 17
Quantity Unit of Measure Code: P
Quantity Unit of Measure Description: Pounds
Waste Quantity, in Tons: 0.0085
Acute Waste Quantity, in Tons: 0
Non-Acute Waste Quantity, in Tons: 0.0085
Waste Quantity, in Kilograms: 7.709756
Acute Waste Quantity, in Kilograms: 0
Non-Acute Waste Quantity, in Kilorgrams: 7.709756
Management Method Code: H040
Management Method Description: INCINERATION
Waste Residue Indicator: N
Quantity Discrepancy Indicator: N
Waste Type Discrepancy Indicator: N
Waste Density: Not reported
Waste Density Unit of Measure Code: Not reported
Waste Density Unit of Measure Description: Not reported
Form Code: Not reported
Form Code Description: Not reported
Source Code: Not reported
Source Code Description: Not reported
Waste Minimization Code: Not reported
Waste Minimization Code Description: Not reported
Consent Number: Not reported
EPA Waste Indicator: N

K76 SW 1/8-1/4 0.183 mi. 964 ft.

APPLE COMPUTER
20330 STEVENS CREEK BLVD
CUPERTINO, CA 95014

RCRA NonGen / NLR
FINDS
ECHO

1001217374
CAR000033118

Site 3 of 3 in cluster K

Relative: Higher

Actual: 225 ft.

RCRA Listings:

Date Form Received by Agency:	19990311
Handler Name:	Apple Computer
Handler Address:	20330 Stevens Creek Blvd
Handler City,State,Zip:	CUPERTINO, CA 95014
EPA ID:	CAR000033118
Contact Name:	MICHAEL BERTRON
Contact Address:	1 INFINITE LP M S 35 E H S
Contact City,State,Zip:	CUPERTINO, CA 95014-2084
Contact Telephone:	408-974-5170
Contact Fax:	Not reported
Contact Email:	Not reported
Contact Title:	Not reported
EPA Region:	09
Land Type:	Private
Federal Waste Generator Description:	Not a generator, verified
Non-Notifier:	Not reported
Biennial Report Cycle:	Not reported
Accessibility:	Not reported
Active Site Indicator:	Not reported
State District Owner:	Not reported
State District:	Not reported
Mailing Address:	20330 STEVENS CREEK BLVD
Mailing City,State,Zip:	CUPERTINO, CA 95014
Owner Name:	Apple Computer
Owner Type:	Private
Operator Name:	Not reported
Operator Type:	Not reported
Short-Term Generator Activity:	No
Importer Activity:	No
Mixed Waste Generator:	No
Transporter Activity:	No
Transfer Facility Activity:	No
Recycler Activity with Storage:	No
Small Quantity On-Site Burner Exemption:	No
Smelting Melting and Refining Furnace Exemption:	No
Underground Injection Control:	No
Off-Site Waste Receipt:	No
Universal Waste Indicator:	No
Universal Waste Destination Facility:	No
Federal Universal Waste:	No
Active Site State-Reg Handler:	---
Federal Facility Indicator:	Not reported
Hazardous Secondary Material Indicator:	N
Sub-Part K Indicator:	Not reported
2018 GPRA Permit Baseline:	Not on the Baseline
2018 GPRA Renewals Baseline:	Not on the Baseline
202 GPRA Corrective Action Baseline:	No
Subject to Corrective Action Universe:	No
Non-TSDFs Where RCRA CA has Been Imposed Universe:	No
Corrective Action Priority Ranking:	No NCAPS ranking
Environmental Control Indicator:	No
Institutional Control Indicator:	No

APPLE COMPUTER (Continued) **1001217374**

Human Exposure Controls Indicator:	N/A
Groundwater Controls Indicator:	N/A
Significant Non-Complier Universe:	No
Unaddressed Significant Non-Complier Universe:	No
Addressed Significant Non-Complier Universe:	No
Significant Non-Complier With a Compliance Schedule Universe:	No
Financial Assurance Required:	Not reported
Handler Date of Last Change:	20021007
Recognized Trader-Importer:	No
Recognized Trader-Exporter:	No
Importer of Spent Lead Acid Batteries:	No
Exporter of Spent Lead Acid Batteries:	No
Recycler Activity Without Storage:	No
Manifest Broker:	No
Sub-Part P Indicator:	No

Hazardous Waste Summary:

Waste Code:	D001
Waste Description:	Ignitable Waste
Waste Code:	D002
Waste Description:	Corrosive Waste
Waste Code:	D003
Waste Description:	Reactive Waste
Waste Code:	D006
Waste Description:	Cadmium
Waste Code:	D008
Waste Description:	Lead
Waste Code:	D011
Waste Description:	Silver

Handler - Owner Operator:

Owner/Operator Indicator:	Owner
Owner/Operator Name: APPLE COMPUTER	
Legal Status:	Private
Date Became Current:	Not reported
Date Ended Current:	Not reported
Owner/Operator Address:	1 INFINITE LOOP
Owner/Operator City,State,Zip:	CUPERTINO, CA 95014
Owner/Operator Telephone:	408-996-1010
Owner/Operator Telephone Ext:	Not reported
Owner/Operator Fax:	Not reported
Owner/Operator Email:	Not reported

Historic Generators:

Receive Date:	19990311
Handler Name: APPLE COMPUTER	
Federal Waste Generator Description:	Not a generator, verified
State District Owner:	Not reported
Large Quantity Handler of Universal Waste:	No
Recognized Trader Importer:	No

APPLE COMPUTER (Continued) **1001217374**

Recognized Trader Exporter: No
Spent Lead Acid Battery Importer: No
Spent Lead Acid Battery Exporter: No
Current Record: Yes
Non Storage Recycler Activity: Not reported
Electronic Manifest Broker: Not reported

List of NAICS Codes and Descriptions:
NAICS Codes: No NAICS Codes Found

Facility Has Received Notices of Violations:
Violations: No Violations Found

Evaluation Action Summary:
Evaluations: No Evaluations Found

FINDS:
Registry ID: 110071754031

Click Here for FRS Facility Detail Report:

Environmental Interest/Information System:
Registry ID: 110002919753

Click Here for FRS Facility Detail Report:

Environmental Interest/Information System:
The California Environmental Reporting System (CERS) is a statewide web-based user and information exchange system to support over 140,000 regulated businesses and over 130 local agencies in electronically collecting and reporting significant hazardous materials, hazardous waste and compliance and enforcement data as mandated by California law. Under oversight by Cal/EPA, certified local governing agencies (Unified Program Agencies - UPAs) consolidate, coordinate and provide consistent regulatory activities for six state and federal environmental programs.
THE EMISSION INVENTORY SYSTEM (EIS) MAINTAINS AN INVENTORY OF LARGE STATIONARY SOURCES AND VOLUNTARILY-REPORTED SMALLER SOURCES OF AIR POINT POLLUTANT EMITTERS. IT CONTAINS INFORMATION ABOUT FACILITY SITES AND THEIR PHYSICAL LOCATION, EMISSIONS UNITS, EMISSIONS PROCESSES, RELEASE POINTS, CONTROL APPROACHES, AND REGULATIONS. FACILITY INVENTORY DATA ARE KEPT SEPARATE FROM THE EMISSIONS DATA AND HAVE STABLE IDENTIFIERS TO IMPROVE CONTINUITY FROM YEAR TO YEAR AND TO HELP IDENTIFY DUPLICATE OR MISSING FACILITIES
The Resource Conservation and Recovery Act Information System (RCRAInfo) is EPA's comprehensive information system in support of the Resource Conservation and Recovery Act (RCRA) of 1976 and the Hazardous and Solid Waste Amendments (HSWA) of 1984. It tracks many types of information about generators, transporters, treaters, storers, and disposers of hazardous waste.
The California Environmental Protection Agency (CalEPA) has recently implemented a new data warehouse system (nSite). This data warehouse combines and merges facility and site information from five different systems managed within CalEPA. The five systems are: California Environmental Reporting System (CERS),EnviroStor, GeoTracker,

APPLE COMPUTER (Continued) **1001217374**

California Integrated Water Quality System (CIWQS), andToxic Release Inventory (TRI).

Click this hyperlink while viewing on your computer to access additional FINDS: detail in the EDR Site Report.

ECHO:

Envid:	1001217374
Registry ID:	110002919753
DFR URL:	http://echo.epa.gov/detailed-facility-report?fid=110002919753
Name:	APPLE COMPUTER
Address:	20330 STEVENS CREEK BLVD
City,State,Zip:	CUPERTINO, CA 95014

77
NE
1/8-1/4
0.187 mi.
986 ft.

INGRID HSIA
19937 TWILIGHT COURT
CUPERTINO, CA 95014

RCRA NonGen / NLR **1031043255**
CAC003269838

Relative:
Lower

Actual:
206 ft.

RCRA Listings:

Date Form Received by Agency:	20240122
Handler Name:	Ingrid Hsia
Handler Address:	19937 Twilight Court
Handler City,State,Zip:	CUPERTINO, CA 95014
EPA ID:	CAC003269838
Contact Name:	INGRID HSIA
Contact Address:	19937 TWILIGHT COURT
Contact City,State,Zip:	CUPERTINO, CA 95014
Contact Telephone:	408-726-3090
Contact Fax:	Not reported
Contact Email:	IHSIA@YAHOO.COM
Contact Title:	Not reported
EPA Region:	09
Land Type:	Not reported
Federal Waste Generator Description:	Not a generator, verified
Non-Notifier:	Not reported
Biennial Report Cycle:	Not reported
Accessibility:	Not reported
Active Site Indicator:	Not reported
State District Owner:	Not reported
State District:	Not reported
Mailing Address:	19937 TWILIGHT COURT
Mailing City,State,Zip:	CUPERTINO, CA 95014
Owner Name:	Ingrid Hsia
Owner Type:	Other
Operator Name:	Ingrid Hsia
Operator Type:	Other
Short-Term Generator Activity:	No
Importer Activity:	No
Mixed Waste Generator:	No
Transporter Activity:	No
Transfer Facility Activity:	No
Recycler Activity with Storage:	No
Small Quantity On-Site Burner Exemption:	No
Smelting Melting and Refining Furnace Exemption:	No
Underground Injection Control:	No
Off-Site Waste Receipt:	No

INGRID HSIA (Continued) **1031043255**

Universal Waste Indicator:	No
Universal Waste Destination Facility:	No
Federal Universal Waste:	No
Active Site State-Reg Handler:	---
Federal Facility Indicator:	Not reported
Hazardous Secondary Material Indicator:	N
Sub-Part K Indicator:	Not reported
2018 GPRA Permit Baseline:	Not on the Baseline
2018 GPRA Renewals Baseline:	Not on the Baseline
202 GPRA Corrective Action Baseline:	No
Subject to Corrective Action Universe:	No
Non-TSDFs Where RCRA CA has Been Imposed Universe:	No
Corrective Action Priority Ranking:	No NCAPS ranking
Environmental Control Indicator:	No
Institutional Control Indicator:	No
Human Exposure Controls Indicator:	N/A
Groundwater Controls Indicator:	N/A
Significant Non-Complier Universe:	No
Unaddressed Significant Non-Complier Universe:	No
Addressed Significant Non-Complier Universe:	No
Significant Non-Complier With a Compliance Schedule Universe:	No
Financial Assurance Required:	Not reported
Handler Date of Last Change:	20240123
Recognized Trader-Importer:	No
Recognized Trader-Exporter:	No
Importer of Spent Lead Acid Batteries:	No
Exporter of Spent Lead Acid Batteries:	No
Recycler Activity Without Storage:	No
Manifest Broker:	No
Sub-Part P Indicator:	No

Handler - Owner Operator:

Owner/Operator Indicator:	Owner
Owner/Operator Name: INGRID HSIA	
Legal Status:	Other
Date Became Current:	Not reported
Date Ended Current:	Not reported
Owner/Operator Address:	19937 TWILIGHT COURT
Owner/Operator City,State,Zip:	CUPERTINO, CA 95014
Owner/Operator Telephone:	408-726-3090
Owner/Operator Telephone Ext:	Not reported
Owner/Operator Fax:	Not reported
Owner/Operator Email:	Not reported

Owner/Operator Indicator:	Operator
Owner/Operator Name: INGRID HSIA	
Legal Status:	Other
Date Became Current:	Not reported
Date Ended Current:	Not reported
Owner/Operator Address:	19937 TWILIGHT COURT
Owner/Operator City,State,Zip:	CUPERTINO, CA 95014
Owner/Operator Telephone:	408-726-3090
Owner/Operator Telephone Ext:	Not reported
Owner/Operator Fax:	Not reported
Owner/Operator Email:	Not reported

INGRID HSIA (Continued) **1031043255**

Historic Generators:

Receive Date:	20240122
Handler Name: INGRID HSIA	
Federal Waste Generator Description:	Not a generator, verified
State District Owner:	Not reported
Large Quantity Handler of Universal Waste:	No
Recognized Trader Importer:	No
Recognized Trader Exporter:	No
Spent Lead Acid Battery Importer:	No
Spent Lead Acid Battery Exporter:	No
Current Record:	Yes
Non Storage Recycler Activity:	No
Electronic Manifest Broker:	No

List of NAICS Codes and Descriptions:

NAICS Code:	56299
NAICS Description:	ALL OTHER WASTE MANAGEMENT SERVICES

Facility Has Received Notices of Violations:

Violations:	No Violations Found

Evaluation Action Summary:

Evaluations:	No Evaluations Found

78
NW
1/8-1/4
0.197 mi.
1041 ft.

FORTES, REGINA
10246 WILL COURT
CUPERTINO, CA 95014

RCRA NonGen / NLR
E MANIFEST

1025842625
CAC003022235

Relative:
Higher

Actual:
219 ft.

RCRA Listings:

Date Form Received by Agency:	20190701
Handler Name:	Fortes, Regina
Handler Address:	10246 Will Court
Handler City,State,Zip:	CUPERTINO, CA 95014
EPA ID:	CAC003022235
Contact Name:	FORTES, REGININA
Contact Address:	10246 WILL COURT
Contact City,State,Zip:	CUPERTINO, CA 95014
Contact Telephone:	650-996-8166
Contact Fax:	510-651-7702
Contact Email:	MICKIEL@PWSEI.COM
Contact Title:	Not reported
EPA Region:	09
Land Type:	Not reported
Federal Waste Generator Description:	Not a generator, verified
Non-Notifier:	Not reported
Biennial Report Cycle:	Not reported
Accessibility:	Not reported
Active Site Indicator:	Handler Activities
State District Owner:	Not reported
State District:	Not reported
Mailing Address:	10246 WILL COURT
Mailing City,State,Zip:	CUPERTINO, CA 95014
Owner Name:	Fortes, Regina

FORTES, REGINA (Continued) **1025842625**

Owner Type:	Other
Operator Name:	Fortes, Reginina
Operator Type:	Other
Short-Term Generator Activity:	No
Importer Activity:	No
Mixed Waste Generator:	No
Transporter Activity:	No
Transfer Facility Activity:	No
Recycler Activity with Storage:	No
Small Quantity On-Site Burner Exemption:	No
Smelting Melting and Refining Furnace Exemption:	No
Underground Injection Control:	No
Off-Site Waste Receipt:	No
Universal Waste Indicator:	Yes
Universal Waste Destination Facility:	Yes
Federal Universal Waste:	No
Active Site State-Reg Handler:	---
Federal Facility Indicator:	Not reported
Hazardous Secondary Material Indicator:	N
Sub-Part K Indicator:	Not reported
2018 GPRA Permit Baseline:	Not on the Baseline
2018 GPRA Renewals Baseline:	Not on the Baseline
202 GPRA Corrective Action Baseline:	No
Subject to Corrective Action Universe:	No
Non-TSDFs Where RCRA CA has Been Imposed Universe:	No
Corrective Action Priority Ranking:	No NCAPS ranking
Environmental Control Indicator:	No
Institutional Control Indicator:	No
Human Exposure Controls Indicator:	N/A
Groundwater Controls Indicator:	N/A
Significant Non-Complier Universe:	No
Unaddressed Significant Non-Complier Universe:	No
Addressed Significant Non-Complier Universe:	No
Significant Non-Complier With a Compliance Schedule Universe:	No
Financial Assurance Required:	Not reported
Handler Date of Last Change:	20190729
Recognized Trader-Importer:	No
Recognized Trader-Exporter:	No
Importer of Spent Lead Acid Batteries:	No
Exporter of Spent Lead Acid Batteries:	No
Recycler Activity Without Storage:	No
Manifest Broker:	No
Sub-Part P Indicator:	No

Handler - Owner Operator:

Owner/Operator Indicator:	Owner
Owner/Operator Name: FORTES, REGINA	
Legal Status:	Other
Date Became Current:	Not reported
Date Ended Current:	Not reported
Owner/Operator Address:	10246 WILL COURT
Owner/Operator City,State,Zip:	CUPERTINO, CA 95014
Owner/Operator Telephone:	650-996-8166
Owner/Operator Telephone Ext:	Not reported
Owner/Operator Fax:	Not reported
Owner/Operator Email:	Not reported

FORTES, REGINA (Continued) **1025842625**

Owner/Operator Indicator: Operator
Owner/Operator Name: FORTES, REGININA
Legal Status: Other
Date Became Current: Not reported
Date Ended Current: Not reported
Owner/Operator Address: 10246 WILL COURT
Owner/Operator City,State,Zip: CUPERTINO, CA 95014
Owner/Operator Telephone: 650-996-8166
Owner/Operator Telephone Ext: Not reported
Owner/Operator Fax: Not reported
Owner/Operator Email: Not reported

Historic Generators:
Receive Date: 20190701
Handler Name: FORTES, REGINA
Federal Waste Generator Description: Not a generator, verified
State District Owner: Not reported
Large Quantity Handler of Universal Waste: No
Recognized Trader Importer: No
Recognized Trader Exporter: No
Spent Lead Acid Battery Importer: No
Spent Lead Acid Battery Exporter: No
Current Record: Yes
Non Storage Recycler Activity: Not reported
Electronic Manifest Broker: Not reported

List of NAICS Codes and Descriptions:
NAICS Code: 56299
NAICS Description: ALL OTHER WASTE MANAGEMENT SERVICES

Facility Has Received Notices of Violations:
Violations: No Violations Found

Evaluation Action Summary:
Evaluations: No Evaluations Found

E MANIFEST:
Manifest Tracking Number: 019794411JJK
Last Updated Date: 20190923
Shipped Date: 20190703
Received Date: 20190711
Manifest Status: Signed
Submission Type: DataImage5Copy
Origin Type: Mail
Generator EPA ID: CAC003022235
Generator Name: Fortes, Regina
Generator Mail Street Number: Not reported
Generator Mail Street 1: 10246 WILL COURT
Generator Mail Street 2: Not reported
Generator Mail City: CUPERTINO
Generator Mail State: CA
Generator Mail Zip: 95014
Generator Location Street Number: Not reported
Generator Location Street 1: 10246 WILL COURT

FORTES, REGINA (Continued) **1025842625**

Generator Location Street 2:	Not reported
Generator Location City:	CUPERTINO
Generator Location Zip:	95014
Generator Location State:	CA
Generator Contact Company Name:	Not reported
Designated Facility EPA ID:	CAD982042475
Designated Facility Name:	Recology Hay Road
Designated Facility Mail Street Number:	Not reported
Designated Facility Mail Street 1:	Not reported
Designated Facility Mail Street 2:	235 N FIRST ST
Designated Facility Mail City:	DIXON
Designated Facility Mail Zip:	95620
Designated Facility Mail State:	CA
Designated Facility Location Street Number:	Not reported
Designated Facility Location Street 1:	6426 HAY RD
Designated Facility Location Street 2:	Not reported
Designated Facility Location City:	VACAVILLE
Designated Facility Location Zip:	95687-0000
Designated Facility Location State:	CA
Designated Facility Contact Company Name:	Not reported
Manifest Residue Indicator:	N
Rejection Indicator:	N

State Waste:

Manifest Tracking Number:	019794411JJK
Waste Line Number:	1
State Waste Code Owner:	CA
State Waste Code:	151
State Waste:	Asbestos-containing waste

Transporter:

Manifest Tracking Number:	019794411JJK
Transporter Line Number:	1
Transporter EPA ID:	CAR000049064
Transporter Name:	E C T I

Waste Line:

Manifest Tracking Number:	019794411JJK
Waste Line Number:	1
U.S. DOT Hazardous Indicator:	Y
U.S. DOT ID Number:	NA2212
U.S. DOT Description:	Rq, Na2212 Asbestos,9,Pg Iii
Non-Hazardous Waste Description:	Not reported
Number of Containers:	1
Container Type Code:	BA
Container Type Description:	Burlap, cloth, paper, or plastic bags
Waste Quantity:	1
Quantity Unit of Measure Code:	Y
Quantity Unit of Measure Description:	Cubic Yards
Waste Quantity, in Tons:	0.84
Acute Waste Quantity, in Tons:	0
Non-Acute Waste Quantity, in Tons:	0.84
Waste Quantity, in Kilograms:	761.9052
Acute Waste Quantity, in Kilograms:	0
Non-Acute Waste Quantity, in Kilorgrams:	761.9052
Management Method Code:	H132

FORTES, REGINA (Continued) **1025842625**

Management Method Description:	LANDFILL (WITH PRIOR TREATMENT AND/OR STABILIZATION)
Waste Residue Indicator:	N
Quantity Discrepancy Indicator:	N
Waste Type Discrepancy Indicator:	N
Waste Density:	Not reported
Waste Density Unit of Measure Code:	Not reported
Waste Density Unit of Measure Description:	Not reported
Form Code:	Not reported
Form Code Description:	Not reported
Source Code:	Not reported
Source Code Description:	Not reported
Waste Minimization Code:	Not reported
Waste Minimization Code Description:	Not reported
Consent Number:	Not reported
EPA Waste Indicator:	N

N79 WNW 1/8-1/4 0.206 mi. 1087 ft. **GRACE KIM** **RCRA NonGen / NLR** **1026486078**
10203 PARISH PLACE **CAC003092226**
CUPERTINO, CA 95014

Site 1 of 2 in cluster N

Relative: Higher

Actual: 220 ft.

RCRA Listings:

Date Form Received by Agency:	20201110
Handler Name:	Grace Kim
Handler Address:	10203 Parish Place
Handler City,State,Zip:	CUPERTINO, CA 95014
EPA ID:	CAC003092226
Contact Name:	GRACE KIM
Contact Address:	10203 PARISH PLACE
Contact City,State,Zip:	CUPERTINO, CA 95014
Contact Telephone:	714-337-8861
Contact Fax:	Not reported
Contact Email:	ARIANAHENDERSON@ALLIANCE-ENVIRO.COM
Contact Title:	Not reported
EPA Region:	09
Land Type:	Not reported
Federal Waste Generator Description:	Not a generator, verified
Non-Notifier:	Not reported
Biennial Report Cycle:	Not reported
Accessibility:	Not reported
Active Site Indicator:	Not reported
State District Owner:	Not reported
State District:	Not reported
Mailing Address:	10203 PARISH PLACE
Mailing City,State,Zip:	CUPERTINO, CA 95014
Owner Name:	Grace Kim
Owner Type:	Other
Operator Name:	Grace Kim
Operator Type:	Other
Short-Term Generator Activity:	No
Importer Activity:	No
Mixed Waste Generator:	No
Transporter Activity:	No
Transfer Facility Activity:	No
Recycler Activity with Storage:	No
Small Quantity On-Site Burner Exemption:	No
Smelting Melting and Refining Furnace Exemption:	No

GRACE KIM (Continued) **1026486078**

Underground Injection Control:	No
Off-Site Waste Receipt:	No
Universal Waste Indicator:	No
Universal Waste Destination Facility:	No
Federal Universal Waste:	No
Active Site State-Reg Handler:	---
Federal Facility Indicator:	Not reported
Hazardous Secondary Material Indicator:	N
Sub-Part K Indicator:	Not reported
2018 GPRA Permit Baseline:	Not on the Baseline
2018 GPRA Renewals Baseline:	Not on the Baseline
202 GPRA Corrective Action Baseline:	No
Subject to Corrective Action Universe:	No
Non-TSDFs Where RCRA CA has Been Imposed Universe:	No
Corrective Action Priority Ranking:	No NCAPS ranking
Environmental Control Indicator:	No
Institutional Control Indicator:	No
Human Exposure Controls Indicator:	N/A
Groundwater Controls Indicator:	N/A
Significant Non-Complier Universe:	No
Unaddressed Significant Non-Complier Universe:	No
Addressed Significant Non-Complier Universe:	No
Significant Non-Complier With a Compliance Schedule Universe:	No
Financial Assurance Required:	Not reported
Handler Date of Last Change:	20201117
Recognized Trader-Importer:	No
Recognized Trader-Exporter:	No
Importer of Spent Lead Acid Batteries:	No
Exporter of Spent Lead Acid Batteries:	No
Recycler Activity Without Storage:	No
Manifest Broker:	No
Sub-Part P Indicator:	No

Handler - Owner Operator:

Owner/Operator Indicator:	Owner
Owner/Operator Name: GRACE KIM	
Legal Status:	Other
Date Became Current:	Not reported
Date Ended Current:	Not reported
Owner/Operator Address:	10203 PARISH PLACE
Owner/Operator City,State,Zip:	CUPERTINO, CA 95014
Owner/Operator Telephone:	714-337-8861
Owner/Operator Telephone Ext:	Not reported
Owner/Operator Fax:	Not reported
Owner/Operator Email:	Not reported

Owner/Operator Indicator:	Operator
Owner/Operator Name: GRACE KIM	
Legal Status:	Other
Date Became Current:	Not reported
Date Ended Current:	Not reported
Owner/Operator Address:	10203 PARISH PLACE
Owner/Operator City,State,Zip:	CUPERTINO, CA 95014
Owner/Operator Telephone:	714-337-8861
Owner/Operator Telephone Ext:	Not reported
Owner/Operator Fax:	Not reported

GRACE KIM (Continued) **1026486078**

Owner/Operator Email: Not reported

Historic Generators:
Receive Date: 20201110
Handler Name: GRACE KIM
Federal Waste Generator Description: Not a generator, verified
State District Owner: Not reported
Large Quantity Handler of Universal Waste: No
Recognized Trader Importer: No
Recognized Trader Exporter: No
Spent Lead Acid Battery Importer: No
Spent Lead Acid Battery Exporter: No
Current Record: Yes
Non Storage Recycler Activity: Not reported
Electronic Manifest Broker: Not reported

List of NAICS Codes and Descriptions:
NAICS Code: 56299
NAICS Description: ALL OTHER WASTE MANAGEMENT SERVICES

Facility Has Received Notices of Violations:
Violations: No Violations Found

Evaluation Action Summary:
Evaluations: No Evaluations Found

N80 **KIM, GRACE** **RCRA NonGen / NLR** **1026488642**
WNW **10203 PARISH PLACE** **E MANIFEST** **CAC003094871**
1/8-1/4 **CUPERTINO, CA 95014**
0.206 mi.
1087 ft. **Site 2 of 2 in cluster N**

Relative:
Higher
Actual:
220 ft.

RCRA Listings:
Date Form Received by Agency: 20201130
Handler Name: Kim, Grace
Handler Address: 10203 Parish Place
Handler City,State,Zip: CUPERTINO, CA 95014
EPA ID: CAC003094871
Contact Name: KIM, GRACE
Contact Address: 10203 PARISH PLACE
Contact City,State,Zip: CUPERTINO, CA 95014
Contact Telephone: 714-337-8861
Contact Fax: 510-651-7702
Contact Email: MICKIEL@PWSEI.COM
Contact Title: Not reported
EPA Region: 09
Land Type: Not reported
Federal Waste Generator Description: Not a generator, verified
Non-Notifier: Not reported
Biennial Report Cycle: Not reported
Accessibility: Not reported
Active Site Indicator: Not reported
State District Owner: Not reported
State District: Not reported
Mailing Address: 10203 PARISH PLACE

KIM, GRACE (Continued) **1026488642**

Mailing City,State,Zip:	CUPERTINO, CA 95014
Owner Name:	Kim, Grace
Owner Type:	Other
Operator Name:	Kim, Grace
Operator Type:	Other
Short-Term Generator Activity:	No
Importer Activity:	No
Mixed Waste Generator:	No
Transporter Activity:	No
Transfer Facility Activity:	No
Recycler Activity with Storage:	No
Small Quantity On-Site Burner Exemption:	No
Smelting Melting and Refining Furnace Exemption:	No
Underground Injection Control:	No
Off-Site Waste Receipt:	No
Universal Waste Indicator:	No
Universal Waste Destination Facility:	No
Federal Universal Waste:	No
Active Site State-Reg Handler:	---
Federal Facility Indicator:	Not reported
Hazardous Secondary Material Indicator:	N
Sub-Part K Indicator:	Not reported
2018 GPRA Permit Baseline:	Not on the Baseline
2018 GPRA Renewals Baseline:	Not on the Baseline
202 GPRA Corrective Action Baseline:	No
Subject to Corrective Action Universe:	No
Non-TSDFs Where RCRA CA has Been Imposed Universe:	No
Corrective Action Priority Ranking:	No NCAPS ranking
Environmental Control Indicator:	No
Institutional Control Indicator:	No
Human Exposure Controls Indicator:	N/A
Groundwater Controls Indicator:	N/A
Significant Non-Complier Universe:	No
Unaddressed Significant Non-Complier Universe:	No
Addressed Significant Non-Complier Universe:	No
Significant Non-Complier With a Compliance Schedule Universe:	No
Financial Assurance Required:	Not reported
Handler Date of Last Change:	20201130
Recognized Trader-Importer:	No
Recognized Trader-Exporter:	No
Importer of Spent Lead Acid Batteries:	No
Exporter of Spent Lead Acid Batteries:	No
Recycler Activity Without Storage:	No
Manifest Broker:	No
Sub-Part P Indicator:	No

Handler - Owner Operator:

Owner/Operator Indicator:	Owner
Owner/Operator Name: KIM, GRACE	
Legal Status:	Other
Date Became Current:	Not reported
Date Ended Current:	Not reported
Owner/Operator Address:	10203 PARISH PLACE
Owner/Operator City,State,Zip:	CUPERTINO, CA 95014
Owner/Operator Telephone:	714-337-8861
Owner/Operator Telephone Ext:	Not reported

KIM, GRACE (Continued) **1026488642**

Owner/Operator Fax: Not reported
Owner/Operator Email: Not reported

Owner/Operator Indicator: Operator
Owner/Operator Name: KIM, GRACE
Legal Status: Other
Date Became Current: Not reported
Date Ended Current: Not reported
Owner/Operator Address: 10203 PARISH PLACE
Owner/Operator City,State,Zip: CUPERTINO, CA 95014
Owner/Operator Telephone: 714-337-8861
Owner/Operator Telephone Ext: Not reported
Owner/Operator Fax: Not reported
Owner/Operator Email: Not reported

Historic Generators:
Receive Date: 20201130
Handler Name: KIM, GRACE
Federal Waste Generator Description: Not a generator, verified
State District Owner: Not reported
Large Quantity Handler of Universal Waste: No
Recognized Trader Importer: No
Recognized Trader Exporter: No
Spent Lead Acid Battery Importer: No
Spent Lead Acid Battery Exporter: No
Current Record: Yes
Non Storage Recycler Activity: Not reported
Electronic Manifest Broker: Not reported

List of NAICS Codes and Descriptions:
NAICS Code: 56299
NAICS Description: ALL OTHER WASTE MANAGEMENT SERVICES

Facility Has Received Notices of Violations:
Violations: No Violations Found

Evaluation Action Summary:
Evaluations: No Evaluations Found

E MANIFEST:
Manifest Tracking Number: 019808692JJK
Last Updated Date: 20210119
Shipped Date: 20201202
Received Date: 20201216
Manifest Status: Signed
Submission Type: DataImage5Copy
Origin Type: Mail
Generator EPA ID: CAC003094871
Generator Name: Kim, Grace
Generator Mail Street Number: Not reported
Generator Mail Street 1: 10203 PARISH PLACE
Generator Mail Street 2: Not reported
Generator Mail City: CUPERTINO
Generator Mail State: CA

KIM, GRACE (Continued) **1026488642**

Generator Mail Zip:	95014
Generator Location Street Number:	Not reported
Generator Location Street 1:	10203 PARISH PLACE
Generator Location Street 2:	Not reported
Generator Location City:	CUPERTINO
Generator Location Zip:	95014
Generator Location State:	CA
Generator Contact Company Name:	Not reported
Designated Facility EPA ID:	CAD982042475
Designated Facility Name:	Recology Hay Road
Designated Facility Mail Street Number:	235
Designated Facility Mail Street 1:	Not reported
Designated Facility Mail Street 2:	N FIRST ST
Designated Facility Mail City:	DIXON
Designated Facility Mail Zip:	95620
Designated Facility Mail State:	CA
Designated Facility Location Street Number:	6426
Designated Facility Location Street 1:	HAY RD
Designated Facility Location Street 2:	Not reported
Designated Facility Location City:	VACAVILLE
Designated Facility Location Zip:	95687
Designated Facility Location State:	CA
Designated Facility Contact Company Name:	Not reported
Manifest Residue Indicator:	N
Rejection Indicator:	N

State Waste:

Manifest Tracking Number:	019808692JJK
Waste Line Number:	1
State Waste Code Owner:	CA
State Waste Code:	151
State Waste:	Asbestos-containing waste

Transporter:

Manifest Tracking Number:	019808692JJK
Transporter Line Number:	1
Transporter EPA ID:	CAR000050815
Transporter Name:	P W Stephens Environmental Inc
Manifest Tracking Number:	019808692JJK
Transporter Line Number:	2
Transporter EPA ID:	CAR000049064
Transporter Name:	E C T I

Waste Line:

Manifest Tracking Number:	019808692JJK
Waste Line Number:	1
U.S. DOT Hazardous Indicator:	Y
U.S. DOT ID Number:	NA2212
U.S. DOT Description:	Na2212, Asbestos, 9, Pg Iii
Non-Hazardous Waste Description:	Not reported
Number of Containers:	13
Container Type Code:	BA
Container Type Description:	Burlap, cloth, paper, or plastic bags
Waste Quantity:	1
Quantity Unit of Measure Code:	Y

KIM, GRACE (Continued) **1026488642**

Quantity Unit of Measure Description:	Cubic Yards
Waste Quantity, in Tons:	0.84
Acute Waste Quantity, in Tons:	0
Non-Acute Waste Quantity, in Tons:	0.84
Waste Quantity, in Kilograms:	761.9052
Acute Waste Quantity, in Kilograms:	0
Non-Acute Waste Quantity, in Kilorgrams:	761.9052
Management Method Code:	H132
Management Method Description:	LANDFILL (WITH PRIOR TREATMENT AND/OR STABILIZATION)
Waste Residue Indicator:	N
Quantity Discrepancy Indicator:	N
Waste Type Discrepancy Indicator:	N
Waste Density:	Not reported
Waste Density Unit of Measure Code:	Not reported
Waste Density Unit of Measure Description:	Not reported
Form Code:	Not reported
Form Code Description:	Not reported
Source Code:	Not reported
Source Code Description:	Not reported
Waste Minimization Code:	Not reported
Waste Minimization Code Description:	Not reported
Consent Number:	Not reported
EPA Waste Indicator:	N

81
ENE
1/8-1/4
0.207 mi.
1093 ft.

ALPA SANGHAVI
10136 MCLAREN PLACE
CUPERTINO, CA 95014

RCRA NonGen / NLR
E MANIFEST

1026806351
CAC003118568

Relative:
Lower

Actual:
201 ft.

RCRA Listings:

Date Form Received by Agency:	20210507
Handler Name:	Alpa Sanghavi
Handler Address:	10136 Mclaren Place
Handler City,State,Zip:	CUPERTINO, CA 95014
EPA ID:	CAC003118568
Contact Name:	ALPA SANGHAVI
Contact Address:	10136 MCLAREN PLACE
Contact City,State,Zip:	CUPERTINO, CA 95014
Contact Telephone:	650-483-6748
Contact Fax:	Not reported
Contact Email:	ALONDRA.DIAZ@SYNERGYCOMPANIES.ORG
Contact Title:	Not reported
EPA Region:	09
Land Type:	Not reported
Federal Waste Generator Description:	Not a generator, verified
Non-Notifier:	Not reported
Biennial Report Cycle:	Not reported
Accessibility:	Not reported
Active Site Indicator:	Not reported
State District Owner:	Not reported
State District:	Not reported
Mailing Address:	10136 MCLAREN PLACE
Mailing City,State,Zip:	CUPERTINO, CA 95014
Owner Name:	Alpa Sanghavi
Owner Type:	Other
Operator Name:	Alpa Sanghavi
Operator Type:	Other

ALPA SANGHAVI (Continued) **1026806351**

Short-Term Generator Activity:	No
Importer Activity:	No
Mixed Waste Generator:	No
Transporter Activity:	No
Transfer Facility Activity:	No
Recycler Activity with Storage:	No
Small Quantity On-Site Burner Exemption:	No
Smelting Melting and Refining Furnace Exemption:	No
Underground Injection Control:	No
Off-Site Waste Receipt:	No
Universal Waste Indicator:	No
Universal Waste Destination Facility:	No
Federal Universal Waste:	No
Active Site State-Reg Handler:	---
Federal Facility Indicator:	Not reported
Hazardous Secondary Material Indicator:	N
Sub-Part K Indicator:	Not reported
2018 GPRA Permit Baseline:	Not on the Baseline
2018 GPRA Renewals Baseline:	Not on the Baseline
202 GPRA Corrective Action Baseline:	No
Subject to Corrective Action Universe:	No
Non-TSDFs Where RCRA CA has Been Imposed Universe:	No
Corrective Action Priority Ranking:	No NCAPS ranking
Environmental Control Indicator:	No
Institutional Control Indicator:	No
Human Exposure Controls Indicator:	N/A
Groundwater Controls Indicator:	N/A
Significant Non-Complier Universe:	No
Unaddressed Significant Non-Complier Universe:	No
Addressed Significant Non-Complier Universe:	No
Significant Non-Complier With a Compliance Schedule Universe:	No
Financial Assurance Required:	Not reported
Handler Date of Last Change:	20210514
Recognized Trader-Importer:	No
Recognized Trader-Exporter:	No
Importer of Spent Lead Acid Batteries:	No
Exporter of Spent Lead Acid Batteries:	No
Recycler Activity Without Storage:	No
Manifest Broker:	No
Sub-Part P Indicator:	No

Handler - Owner Operator:

Owner/Operator Indicator:	Owner
Owner/Operator Name: ALPA SANGHAVI	
Legal Status:	Other
Date Became Current:	Not reported
Date Ended Current:	Not reported
Owner/Operator Address:	10136 MCLAREN PLACE
Owner/Operator City,State,Zip:	CUPERTINO, CA 95014
Owner/Operator Telephone:	650-483-6748
Owner/Operator Telephone Ext:	Not reported
Owner/Operator Fax:	Not reported
Owner/Operator Email:	Not reported

Owner/Operator Indicator:	Operator
Owner/Operator Name: ALPA SANGHAVI	

ALPA SANGHAVI (Continued) **1026806351**

Legal Status:	Other
Date Became Current:	Not reported
Date Ended Current:	Not reported
Owner/Operator Address:	10136 MCLAREN PLACE
Owner/Operator City,State,Zip:	CUPERTINO, CA 95014
Owner/Operator Telephone:	650-483-6748
Owner/Operator Telephone Ext:	Not reported
Owner/Operator Fax:	Not reported
Owner/Operator Email:	Not reported

Historic Generators:

Receive Date:	20210507
Handler Name: ALPA SANGHAVI	
Federal Waste Generator Description:	Not a generator, verified
State District Owner:	Not reported
Large Quantity Handler of Universal Waste:	No
Recognized Trader Importer:	No
Recognized Trader Exporter:	No
Spent Lead Acid Battery Importer:	No
Spent Lead Acid Battery Exporter:	No
Current Record:	Yes
Non Storage Recycler Activity:	No
Electronic Manifest Broker:	No

List of NAICS Codes and Descriptions:

NAICS Code:	56299
NAICS Description:	ALL OTHER WASTE MANAGEMENT SERVICES

Facility Has Received Notices of Violations:

Violations:	No Violations Found

Evaluation Action Summary:

Evaluations:	No Evaluations Found

E MANIFEST:

Manifest Tracking Number:	022568917JJK
Last Updated Date:	20210610
Shipped Date:	20210511
Received Date:	20210511
Manifest Status:	Signed
Submission Type:	DataImage5Copy
Origin Type:	Service
Generator EPA ID:	CAC003118568
Generator Name:	Alpa Sanghavi
Generator Mail Street Number:	Not reported
Generator Mail Street 1:	10136 MCLAREN PLACE
Generator Mail Street 2:	Not reported
Generator Mail City:	CUPERTINO
Generator Mail State:	CA
Generator Mail Zip:	95014
Generator Location Street Number:	Not reported
Generator Location Street 1:	10136 MCLAREN PLACE
Generator Location Street 2:	Not reported
Generator Location City:	CUPERTINO

ALPA SANGHAVI (Continued) **1026806351**

Generator Location Zip:	95014
Generator Location State:	CA
Generator Contact Company Name:	Not reported
Designated Facility EPA ID:	CAD981382732
Designated Facility Name:	Altamont Landfill & Resource Recovery Facility
Designated Facility Mail Street Number:	10840
Designated Facility Mail Street 1:	Not reported
Designated Facility Mail Street 2:	ALTAMONT PASS RD
Designated Facility Mail City:	LIVERMORE
Designated Facility Mail Zip:	94551
Designated Facility Mail State:	CA
Designated Facility Location Street Number:	10840
Designated Facility Location Street 1:	ALTAMONT PASS RD
Designated Facility Location Street 2:	Not reported
Designated Facility Location City:	LIVERMORE
Designated Facility Location Zip:	94551
Designated Facility Location State:	CA
Designated Facility Contact Company Name:	Not reported
Manifest Residue Indicator:	N
Rejection Indicator:	N

State Waste:

Manifest Tracking Number:	022568917JJK
Waste Line Number:	1
State Waste Code Owner:	CA
State Waste Code:	151
State Waste:	Asbestos-containing waste

Transporter:

Manifest Tracking Number:	022568917JJK
Transporter Line Number:	1
Transporter EPA ID:	CAL000438487
Transporter Name:	Synergy Ee Inc
Manifest Tracking Number:	022568917JJK
Transporter Line Number:	2
Transporter EPA ID:	CAR000272773
Transporter Name:	Uni Waste Llc

Waste Line:

Manifest Tracking Number:	022568917JJK
Waste Line Number:	1
U.S. DOT Hazardous Indicator:	Y
U.S. DOT ID Number:	NA2212
U.S. DOT Description:	Na2212, Asbestos, 9, Pg Iii, Rq
Non-Hazardous Waste Description:	Not reported
Number of Containers:	22
Container Type Code:	BA
Container Type Description:	Burlap, cloth, paper, or plastic bags
Waste Quantity:	2
Quantity Unit of Measure Code:	Y
Quantity Unit of Measure Description:	Cubic Yards
Waste Quantity, in Tons:	1.68
Acute Waste Quantity, in Tons:	0
Non-Acute Waste Quantity, in Tons:	1.68
Waste Quantity, in Kilograms:	1523.8104

ALPA SANGHAVI (Continued) **1026806351**

Acute Waste Quantity, in Kilograms:	0
Non-Acute Waste Quantity, in Kilorgrams:	1523.8104
Management Method Code:	H132
Management Method Description:	LANDFILL (WITH PRIOR TREATMENT AND/OR STABILIZATION)
Waste Residue Indicator:	N
Quantity Discrepancy Indicator:	N
Waste Type Discrepancy Indicator:	N
Waste Density:	Not reported
Waste Density Unit of Measure Code:	Not reported
Waste Density Unit of Measure Description:	Not reported
Form Code:	Not reported
Form Code Description:	Not reported
Source Code:	Not reported
Source Code Description:	Not reported
Waste Minimization Code:	Not reported
Waste Minimization Code Description:	Not reported
Consent Number:	Not reported
EPA Waste Indicator:	N

O82 **THEODORE A FLOOR DDS** **CERS HAZ WASTE** **S112346990**
East **10055 N PORTAL AV 100** **CUPA Listings** **N/A**
1/8-1/4 **CUPERTINO, CA 95014**
0.227 mi.
1198 ft. **Site 1 of 4 in cluster O**

Relative:
Lower

Actual:
200 ft.

CERS HAZ WASTE:

Name:	THEODORE A FLOOR DDS
Address:	10055 N PORTAL AV 100
City,State,Zip:	CUPERTINO, CA 95014
Site ID:	75403
CERS ID:	10343788
CERS Description:	Hazardous Waste Generator

Violations:

Site ID:	75403
Site Name:	THEODORE A FLOOR DDS
Violation Date:	01-20-2017
Citation:	22 CCR 12 66262.12 - California Code of Regulations, Title 22, Chapter 12, Section(s) 66262.12
Violation Description:	Failure to obtain an Identification Number prior to treating, storing, disposing of, transporting or offering for transportation any hazardous waste.
Violation Notes:	Returned to compliance on 01/26/2017. EPA ID number CAL000099046 is currently inactive. Ms. DeLosReyes was given DTSC form 1358 at the time of inspection.
Violation Division:	Santa Clara County Environmental Health
Violation Program:	HW
Violation Source:	CERS,

Site ID:	75403
Site Name:	THEODORE A FLOOR DDS
Violation Date:	01-20-2017
Citation:	22 CCR 12 66262.40(a) - California Code of Regulations, Title 22, Chapter 12, Section(s) 66262.40(a)
Violation Description:	Failure to keep a copy of each properly signed manifest for at least three years from the date the waste was accepted by the initial transporter. The manifest signed at the time the waste was accepted for transport shall be kept until receiving a signed copy from the

THEODORE A FLOOR DDS (Continued) **S112346990**

designated facility which received the waste.

Violation Notes: Returned to compliance on 02/14/2017. Manifests for disposal of tartar and stain remover were not available for inspection. Forward all receipts for disposal of this material for the past 3 years to the HMCD office for review.

Violation Division: Santa Clara County Environmental Health
Violation Program: HW
Violation Source: CERS,

Evaluation:

Eval General Type: Compliance Evaluation Inspection
Eval Date: 01-20-2017
Violations Found: Yes
Eval Type: Routine done by local agency
Eval Notes: Facility generates waste corrosive tartar and stain remover and disposes of material in closed, labeled containers. Facility uses only digital x-ray. Amalgam scrap, chair traps, and separator waste is picked up by Stericycle (receipts reviewed). Facility disposes on non-rcra pharmaceuticals and lidocaine in accordance with medical waste management regulations. Surfaces are disinfected with cavicide and ultrasonic bath uses non-hazardous enzymatic liquid. Facility uses only steam autoclave for sterilizing and uses non-hazardous cleaners to clean impression trays. Tooth whitener is used completely during treatments. Fire extinguishers are annually serviced, spill kit is adequate, and emergency posting is up-to-date.
Eval Division: Santa Clara County Environmental Health
Eval Program: HW
Eval Source: CERS,

Affiliation:

Affiliation Type Desc: CUPA District
Entity Name: Santa Clara County Environmental Health
Entity Title: Not reported
Affiliation Address: 1555 Berger Drive, Suite 300
Affiliation City: San Jose
Affiliation State: CA
Affiliation Country: Not reported
Affiliation Zip: 95112-2716
Affiliation Phone: (408) 918-3400,

Affiliation Type Desc: Facility Mailing Address
Entity Name: Mailing Address
Entity Title: Not reported
Affiliation Address: 10055 N PORTAL AV #100
Affiliation City: CUPERTINO
Affiliation State: CA
Affiliation Country: Not reported
Affiliation Zip: 95014
Affiliation Phone: ,

Affiliation Type Desc: Parent Corporation
Entity Name: THEODORE A FLOOR DDS
Entity Title: Not reported
Affiliation Address: Not reported
Affiliation City: Not reported
Affiliation State: Not reported

THEODORE A FLOOR DDS (Continued) **S112346990**

Affiliation Country: Not reported
Affiliation Zip: Not reported
Affiliation Phone: ,

CUPA SANTA CLARA:
Name: THEODORE A FLOOR DDS
Address: 10055 N PORTAL AV 100
City,State,Zip: CUPERTINO, CA 95014
Region: SANTA CLARA
Telephone: 4082554500
UDF Email: Not reported
PE#: 2202
Program Description: GENERATES <100 KG/YR OR USED OIL ONLY
Program Identifier: DEH PERMIT-HAZ WASTE GENERATOR PROGRAM
Latitude: 37.323691
Longitude: -122.019724
Record ID: PR0317985
Facility ID: FA0200574

O83 **ROBERT F HARLEY DDS** **CUPA Listings** **S105091199**
East **10055 N PORTAL AV 130** **N/A**
1/8-1/4 **CUPERTINO, CA 95014**
0.227 mi.
1198 ft. **Site 2 of 4 in cluster O**

Relative:
Lower
Actual:
200 ft.

CUPA SANTA CLARA:
Name: ROBERT F HARLEY DDS
Address: 10055 N PORTAL AV 130
City,State,Zip: CUPERTINO, CA 95014
Region: SANTA CLARA
Telephone: 4082574304
UDF Email: Not reported
PE#: 2202
Program Description: GENERATES <100 KG/YR OR USED OIL ONLY
Program Identifier: DEH PERMIT-HAZ WASTE GENERATOR PROGRAM
Latitude: 37.323691
Longitude: -122.019724
Record ID: PR0368176
Facility ID: FA0200572

O84 **DONALD P ARALDI DDS INC** **CUPA Listings** **S121468413**
East **10055 N PORTAL AV 100** **N/A**
1/8-1/4 **CUPERTINO, CA 95014**
0.227 mi.
1198 ft. **Site 3 of 4 in cluster O**

Relative:
Lower
Actual:
200 ft.

CUPA SANTA CLARA:
Name: DONALD P ARALDI DDS INC
Address: 10055 N PORTAL AV 100
City,State,Zip: CUPERTINO, CA 95014
Region: SANTA CLARA
Telephone: 4082527827
UDF Email: Not reported
PE#: 2202
Program Description: GENERATES <100 KG/YR OR USED OIL ONLY

DONALD P ARALDI DDS INC (Continued) **S121468413**

Program Identifier:	DEH PERMIT-HAZ WASTE GENERATOR PROGRAM
Latitude:	37.323691
Longitude:	-122.019724
Record ID:	PR0317990
Facility ID:	FA0200573

O85
East
1/8-1/4
0.227 mi.
1198 ft.

MICHAEL SCHUCK DDS
10055 N PORTAL AV 100
CUPERTINO, CA 95014

CUPA Listings **S121472364**
N/A

Site 4 of 4 in cluster O

Relative:
Lower

Actual:
200 ft.

CUPA SANTA CLARA:

Name:	MICHAEL SCHUCK DDS
Address:	10055 N PORTAL AV 100
City,State,Zip:	CUPERTINO, CA 95014
Region:	SANTA CLARA
Telephone:	4082437300
UDF Email:	Not reported
PE#:	2202
Program Description:	GENERATES <100 KG/YR OR USED OIL ONLY
Program Identifier:	DEH PERMIT-HAZ WASTE GENERATOR PROGRAM
Latitude:	37.323691
Longitude:	-122.019724
Record ID:	PR0317735
Facility ID:	FA0253448

P86
West
1/8-1/4
0.231 mi.
1221 ft.

LINOTEXT AMERICA INC
20401 STEVENS CREEK BL
CUPERTINO, CA 95014

CUPA Listings **S121471442**
N/A

Site 1 of 6 in cluster P

Relative:
Higher

Actual:
225 ft.

CUPA SANTA CLARA:

Name:	LINOTEXT AMERICA INC
Address:	20401 STEVENS CREEK BL
City,State,Zip:	CUPERTINO, CA 95014
Region:	SANTA CLARA
Telephone:	4084465466
UDF Email:	Not reported
PE#:	2206
Program Description:	GENERATES 5 TO <25 TONS/YEAR
Program Identifier:	DEH PERMIT-HAZ WASTE GENERATOR PROGRAM
Latitude:	37.323119
Longitude:	-122.030289
Record ID:	PR0340269
Facility ID:	FA0240231

P87 **APPLE COMPUTER INC** **RCRA NonGen / NLR** **1000279133**
West **20405 STEVENS CREEK BLVD** **FINDS** **CAD982496838**
1/8-1/4 **CUPERTINO, CA 95014** **ECHO**
0.231 mi. **HWTS**
1221 ft. **Site 2 of 6 in cluster P** **HAZNET**

Relative:
Higher

Actual:
225 ft.

RCRA Listings:

Date Form Received by Agency:	19950111
Handler Name:	Apple Computer Inc
Handler Address:	20405 Stevens Creek Blvd
Handler City,State,Zip:	CUPERTINO, CA 95014
EPA ID:	CAD982496838
Contact Name:	MICHAEL BERTRON
Contact Address:	1 INFINITE LOOP
Contact City,State,Zip:	CUPERTINO, CA 95014-2084
Contact Telephone:	408-974-5170
Contact Fax:	Not reported
Contact Email:	Not reported
Contact Title:	Not reported
EPA Region:	09
Land Type:	Private
Federal Waste Generator Description:	Not a generator, verified
Non-Notifier:	Not reported
Biennial Report Cycle:	Not reported
Accessibility:	Not reported
Active Site Indicator:	Not reported
State District Owner:	Not reported
State District:	Not reported
Mailing Address:	20405 STEVENS CREEK BLVD
Mailing City,State,Zip:	CUPERTINO, CA 95014
Owner Name:	Apple Computer Inc
Owner Type:	Private
Operator Name:	Not Required
Operator Type:	Private
Short-Term Generator Activity:	No
Importer Activity:	No
Mixed Waste Generator:	No
Transporter Activity:	No
Transfer Facility Activity:	No
Recycler Activity with Storage:	No
Small Quantity On-Site Burner Exemption:	No
Smelting Melting and Refining Furnace Exemption:	No
Underground Injection Control:	No
Off-Site Waste Receipt:	No
Universal Waste Indicator:	No
Universal Waste Destination Facility:	No
Federal Universal Waste:	No
Active Site State-Reg Handler:	---
Federal Facility Indicator:	Not reported
Hazardous Secondary Material Indicator:	N
Sub-Part K Indicator:	Not reported
2018 GPRA Permit Baseline:	Not on the Baseline
2018 GPRA Renewals Baseline:	Not on the Baseline
202 GPRA Corrective Action Baseline:	No
Subject to Corrective Action Universe:	No
Non-TSDFs Where RCRA CA has Been Imposed Universe:	No
Corrective Action Priority Ranking:	No NCAPS ranking
Environmental Control Indicator:	No
Institutional Control Indicator:	No

APPLE COMPUTER INC (Continued) **1000279133**

Human Exposure Controls Indicator:	N/A
Groundwater Controls Indicator:	N/A
Significant Non-Complier Universe:	No
Unaddressed Significant Non-Complier Universe:	No
Addressed Significant Non-Complier Universe:	No
Significant Non-Complier With a Compliance Schedule Universe:	No
Financial Assurance Required:	Not reported
Handler Date of Last Change:	20020627
Recognized Trader-Importer:	No
Recognized Trader-Exporter:	No
Importer of Spent Lead Acid Batteries:	No
Exporter of Spent Lead Acid Batteries:	No
Recycler Activity Without Storage:	No
Manifest Broker:	No
Sub-Part P Indicator:	No

Handler - Owner Operator:

Owner/Operator Indicator:	Owner
Owner/Operator Name: APPLE COMPUTER INC	
Legal Status:	Private
Date Became Current:	Not reported
Date Ended Current:	Not reported
Owner/Operator Address:	20525 MARIANI AVE
Owner/Operator City,State,Zip:	CUPERTINO, CA 95014
Owner/Operator Telephone:	408-555-1212
Owner/Operator Telephone Ext:	Not reported
Owner/Operator Fax:	Not reported
Owner/Operator Email:	Not reported

Owner/Operator Indicator:	Operator
Owner/Operator Name: NOT REQUIRED	
Legal Status:	Private
Date Became Current:	Not reported
Date Ended Current:	Not reported
Owner/Operator Address:	NOT REQUIRED
Owner/Operator City,State,Zip:	NOT REQUIRED, ME 99999
Owner/Operator Telephone:	415-555-1212
Owner/Operator Telephone Ext:	Not reported
Owner/Operator Fax:	Not reported
Owner/Operator Email:	Not reported

Historic Generators:

Receive Date:	19950111
Handler Name: APPLE COMPUTER INC	
Federal Waste Generator Description:	Not a generator, verified
State District Owner:	Not reported
Large Quantity Handler of Universal Waste:	No
Recognized Trader Importer:	No
Recognized Trader Exporter:	No
Spent Lead Acid Battery Importer:	No
Spent Lead Acid Battery Exporter:	No
Current Record:	No
Non Storage Recycler Activity:	Not reported
Electronic Manifest Broker:	Not reported

APPLE COMPUTER INC (Continued) **1000279133**

Receive Date: 19950111
Handler Name: APPLE COMPUTER INC
Federal Waste Generator Description: Not a generator, verified
State District Owner: Not reported
Large Quantity Handler of Universal Waste: No
Recognized Trader Importer: No
Recognized Trader Exporter: No
Spent Lead Acid Battery Importer: No
Spent Lead Acid Battery Exporter: No
Current Record: Yes
Non Storage Recycler Activity: Not reported
Electronic Manifest Broker: Not reported

List of NAICS Codes and Descriptions:
NAICS Code: 42143
NAICS Description: COMPUTER AND COMPUTER PERIPHERAL EQUIPMENT AND SOFTWARE WHOLESALERS

Facility Has Received Notices of Violations:
Violations: No Violations Found

Evaluation Action Summary:
Evaluations: No Evaluations Found

FINDS:
Registry ID: 110002831767

Click Here for FRS Facility Detail Report:

Environmental Interest/Information System:
The Resource Conservation and Recovery Act Information System (RCRAInfo) is EPA's comprehensive information system in support of the Resource Conservation and Recovery Act (RCRA) of 1976 and the Hazardous and Solid Waste Amendments (HSWA) of 1984. It tracks many types of information about generators, transporters, treaters, storers, and disposers of hazardous waste.

Click this hyperlink while viewing on your computer to access additional FINDS: detail in the EDR Site Report.

ECHO:
Envid: 1000279133
Registry ID: 110002831767
DFR URL: http://echo.epa.gov/detailed-facility-report?fid=110002831767
Name: APPLE COMPUTER INC
Address: 20405 STEVENS CREEK BLVD
City,State,Zip: CUPERTINO, CA 95014

HWTS:
Name: APPLE COMPUTER INC
Address: 20405 STEVENS CREEK BLVD
Address 2: Not reported
City,State,Zip: CUPERTINO, CA 95014
EPA ID: CAD982496838
Inactive Date: 01/31/1995
Create Date: 06/29/1990

APPLE COMPUTER INC (Continued) **1000279133**

Last Act Date:	Not reported
Mailing Name:	Not reported
Mailing Address:	20450 STEVENS CREEK BL 76 EHS
Mailing Address 2:	Not reported
Mailing City,State,Zip:	CUPERTINO, CA 950140000
Owner Name:	Not reported
Owner Address:	Not reported
Owner Address 2:	Not reported
Owner City,State,Zip:	Not reported
Owner Phone:	Not reported
Owner Fax:	Not reported
Contact Name:	INACT PER SURVEY 1/31/95 CM
Contact Address:	Not reported
Contact Address 2:	Not reported
City,State,Zip:	Not reported
Contact Phone:	Not reported
Contact Fax:	Not reported
Facility Status:	Inactive
Facility Type:	PERMANENT
Category:	FEDERAL
Latitude:	37.322662
Longitude:	-122.0321

Name:	APPLE COMPUTER INC
Address:	20405 STEVENS CREEK BLVD
Address 2:	Not reported
City,State,Zip:	CUPERTINO, CA 95014
EPA ID:	CAL000114001
Inactive Date:	01/31/1995
Create Date:	09/17/1993
Last Act Date:	Not reported
Mailing Name:	Not reported
Mailing Address:	20450 STEVENS CREEK BL 76-EHS
Mailing Address 2:	Not reported
Mailing City,State,Zip:	CUPERTINO, CA 950140000
Owner Name:	PROMETHEUS COMPANY
Owner Address:	20300 STEVENS CRREK BLVD
Owner Address 2:	Not reported
Owner City,State,Zip:	CUPERTINO, CA 950140000
Owner Phone:	Not reported
Owner Fax:	Not reported
Contact Name:	INACT PER SURVEY 1/31/95 CM
Contact Address:	Not reported
Contact Address 2:	Not reported
City,State,Zip:	Not reported
Contact Phone:	Not reported
Contact Fax:	Not reported
Facility Status:	Inactive
Facility Type:	PERMANENT
Category:	STATE
Latitude:	37.322886
Longitude:	-122.032041

HAZNET:

Name:	APPLE COMPUTER INC
Address:	20405 STEVENS CREEK BLVD
Address 2:	Not reported

APPLE COMPUTER INC (Continued) **1000279133**

City,State,Zip: CUPERTINO, CA 950140000
Contact: INACT PER SURVEY 1/31/95 CM
Telephone: 4089742299
Mailing Name: Not reported
Mailing Address: 20450 STEVENS CREEK BL 76 EHS

Year: 1997
Gepaid: CAD982496838
TSD EPA ID: CAD059494310
CA Waste Code: 792 - Liquids with pH <= 2 with metals
Disposal Method: D99 - Disposal, Other
Tons: 0.01

Year: 1997
Gepaid: CAD982496838
TSD EPA ID: CAD059494310
CA Waste Code: 331 - Off-specification, aged or surplus organics
Disposal Method: D99 - Disposal, Other
Tons: 0.1

Year: 1997
Gepaid: CAD982496838
TSD EPA ID: CAD059494310
CA Waste Code: 221 - Waste oil and mixed oil
Disposal Method: D99 - Disposal, Other
Tons: 0.4

Year: 1997
Gepaid: CAD982496838
TSD EPA ID: CAD059494310
CA Waste Code: 181 - Other inorganic solid waste
Disposal Method: H01 - Transfer Station
Tons: 0.025

Year: 1997
Gepaid: CAD982496838
TSD EPA ID: CAD059494310
CA Waste Code: 181 - Other inorganic solid waste
Disposal Method: D99 - Disposal, Other
Tons: 0.015

Year: 1997
Gepaid: CAD982496838
TSD EPA ID: CAD059494310
CA Waste Code: 352 - Other organic solids
Disposal Method: H01 - Transfer Station
Tons: 0.09

Year: 1997
Gepaid: CAD982496838
TSD EPA ID: CAD059494310
CA Waste Code: 343 - Unspecified organic liquid mixture
Disposal Method: D99 - Disposal, Other
Tons: 0.035

Year: 1996
Gepaid: CAD982496838

APPLE COMPUTER INC (Continued) **1000279133**

TSD EPA ID:	CAD059494310
CA Waste Code:	551 - Laboratory waste chemicals
Disposal Method:	H01 - Transfer Station
Tons:	0.003
Year:	1996
Gepaid:	CAD982496838
TSD EPA ID:	CAD059494310
CA Waste Code:	352 - Other organic solids
Disposal Method:	D99 - Disposal, Other
Tons:	0.29
Year:	1996
Gepaid:	CAD982496838
TSD EPA ID:	CAD059494310
CA Waste Code:	792 - Liquids with pH <= 2 with metals
Disposal Method:	H01 - Transfer Station
Tons:	0.0025

Click this hyperlink while viewing on your computer to access
13 additional CA HAZNET: record(s) in the EDR Site Report.

Additional Information:

Year:	1997
Gen EPA ID:	CAD982496838
Shipment Date:	19970930
Creation Date:	7/23/1998 0:00:00
Receipt Date:	19970930
Manifest ID:	96803808
Trans EPA ID:	CAD000083121
Trans Name:	Not reported
Trans 2 EPA ID:	Not reported
Trans 2 Name:	Not reported
TSDF EPA ID:	CAD059494310
Trans Name:	Not reported
TSDF Alt EPA ID:	CAD059494310
TSDF Alt Name:	Not reported
Waste Code Description:	352 - Other organic solids
RCRA Code:	Not reported
Meth Code:	H01 - Transfer Station
Quantity Tons:	0.015
Waste Quantity:	30
Quantity Unit:	P
Additional Code 1:	Not reported
Additional Code 2:	Not reported
Additional Code 3:	Not reported
Additional Code 4:	Not reported
Additional Code 5:	Not reported
Shipment Date:	19970923
Creation Date:	Not reported
Receipt Date:	Not reported
Manifest ID:	96803326
Trans EPA ID:	CAD000083121
Trans Name:	Not reported

APPLE COMPUTER INC (Continued) **1000279133**

Trans 2 EPA ID:	Not reported
Trans 2 Name:	Not reported
TSDF EPA ID:	CAD059494310
Trans Name:	Not reported
TSDF Alt EPA ID:	Not reported
TSDF Alt Name:	Not reported
Waste Code Description:	352 - Other organic solids
RCRA Code:	Not reported
Meth Code:	- Not reported
Quantity Tons:	0.025
Waste Quantity:	50
Quantity Unit:	P
Additional Code 1:	Not reported
Additional Code 2:	Not reported
Additional Code 3:	Not reported
Additional Code 4:	Not reported
Additional Code 5:	Not reported

Shipment Date:	19970923
Creation Date:	4/23/1998 0:00:00
Receipt Date:	19970924
Manifest ID:	96803326
Trans EPA ID:	CAD000083121
Trans Name:	Not reported
Trans 2 EPA ID:	Not reported
Trans 2 Name:	Not reported
TSDF EPA ID:	CAD059494310
Trans Name:	Not reported
TSDF Alt EPA ID:	Not reported
TSDF Alt Name:	Not reported
Waste Code Description:	181 - Other inorganic solid waste Organics
RCRA Code:	Not reported
Meth Code:	H01 - Transfer Station
Quantity Tons:	0.025
Waste Quantity:	50
Quantity Unit:	P
Additional Code 1:	Not reported
Additional Code 2:	Not reported
Additional Code 3:	Not reported
Additional Code 4:	Not reported
Additional Code 5:	Not reported

Shipment Date:	19970923
Creation Date:	4/23/1998 0:00:00
Receipt Date:	19970924
Manifest ID:	96803326
Trans EPA ID:	CAD000083121
Trans Name:	Not reported
Trans 2 EPA ID:	Not reported
Trans 2 Name:	Not reported
TSDF EPA ID:	CAD059494310
Trans Name:	Not reported
TSDF Alt EPA ID:	Not reported
TSDF Alt Name:	Not reported
Waste Code Description:	331 - Off-specification, aged, or surplus organics
RCRA Code:	D001
Meth Code:	D99 - Disposal, Other

APPLE COMPUTER INC (Continued) **1000279133**

Quantity Tons:	0.1
Waste Quantity:	200
Quantity Unit:	P
Additional Code 1:	Not reported
Additional Code 2:	Not reported
Additional Code 3:	Not reported
Additional Code 4:	Not reported
Additional Code 5:	Not reported
Shipment Date:	19970923
Creation Date:	4/23/1998 0:00:00
Receipt Date:	19970924
Manifest ID:	96803326
Trans EPA ID:	CAD000083121
Trans Name:	Not reported
Trans 2 EPA ID:	Not reported
Trans 2 Name:	Not reported
TSDF EPA ID:	CAD059494310
Trans Name:	Not reported
TSDF Alt EPA ID:	Not reported
TSDF Alt Name:	Not reported
Waste Code Description:	792 - Not reported
RCRA Code:	D002
Meth Code:	D99 - Disposal, Other
Quantity Tons:	0.01
Waste Quantity:	20
Quantity Unit:	P
Additional Code 1:	Not reported
Additional Code 2:	Not reported
Additional Code 3:	Not reported
Additional Code 4:	Not reported
Additional Code 5:	Not reported
Shipment Date:	19970923
Creation Date:	4/23/1998 0:00:00
Receipt Date:	19970924
Manifest ID:	96803326
Trans EPA ID:	CAD000083121
Trans Name:	Not reported
Trans 2 EPA ID:	Not reported
Trans 2 Name:	Not reported
TSDF EPA ID:	CAD059494310
Trans Name:	Not reported
TSDF Alt EPA ID:	Not reported
TSDF Alt Name:	Not reported
Waste Code Description:	181 - Other inorganic solid waste Organics
RCRA Code:	D006
Meth Code:	D99 - Disposal, Other
Quantity Tons:	0.015
Waste Quantity:	30
Quantity Unit:	P
Additional Code 1:	Not reported
Additional Code 2:	Not reported
Additional Code 3:	Not reported
Additional Code 4:	Not reported
Additional Code 5:	Not reported

APPLE COMPUTER INC (Continued) **1000279133**

Shipment Date:	19970923
Creation Date:	Not reported
Receipt Date:	Not reported
Manifest ID:	96803326
Trans EPA ID:	CAD000083121
Trans Name:	Not reported
Trans 2 EPA ID:	Not reported
Trans 2 Name:	Not reported
TSDF EPA ID:	CAD059494310
Trans Name:	Not reported
TSDF Alt EPA ID:	Not reported
TSDF Alt Name:	Not reported
Waste Code Description:	331 - Off-specification, aged, or surplus organics
RCRA Code:	Not reported
Meth Code:	- Not reported
Quantity Tons:	0.01
Waste Quantity:	20
Quantity Unit:	P
Additional Code 1:	Not reported
Additional Code 2:	Not reported
Additional Code 3:	Not reported
Additional Code 4:	Not reported
Additional Code 5:	Not reported

Shipment Date:	19970923
Creation Date:	Not reported
Receipt Date:	Not reported
Manifest ID:	96803326
Trans EPA ID:	CAD000083121
Trans Name:	Not reported
Trans 2 EPA ID:	Not reported
Trans 2 Name:	Not reported
TSDF EPA ID:	CAD059494310
Trans Name:	Not reported
TSDF Alt EPA ID:	Not reported
TSDF Alt Name:	Not reported
Waste Code Description:	343 - Unspecified organic liquid mixture
RCRA Code:	Not reported
Meth Code:	- Not reported
Quantity Tons:	0.02
Waste Quantity:	40
Quantity Unit:	P
Additional Code 1:	Not reported
Additional Code 2:	Not reported
Additional Code 3:	Not reported
Additional Code 4:	Not reported
Additional Code 5:	Not reported

Shipment Date:	19970923
Creation Date:	Not reported
Receipt Date:	Not reported
Manifest ID:	96803326
Trans EPA ID:	CAD000083121
Trans Name:	Not reported
Trans 2 EPA ID:	Not reported
Trans 2 Name:	Not reported
TSDF EPA ID:	CAD059494310

APPLE COMPUTER INC (Continued) **1000279133**

Trans Name:	Not reported
TSDF Alt EPA ID:	Not reported
TSDF Alt Name:	Not reported
Waste Code Description:	352 - Other organic solids
RCRA Code:	Not reported
Meth Code:	- Not reported
Quantity Tons:	0.03
Waste Quantity:	60
Quantity Unit:	P
Additional Code 1:	Not reported
Additional Code 2:	Not reported
Additional Code 3:	Not reported
Additional Code 4:	Not reported
Additional Code 5:	Not reported
Shipment Date:	19970923
Creation Date:	Not reported
Receipt Date:	Not reported
Manifest ID:	96803326
Trans EPA ID:	CAD000083121
Trans Name:	Not reported
Trans 2 EPA ID:	Not reported
Trans 2 Name:	Not reported
TSDF EPA ID:	CAD059494310
Trans Name:	Not reported
TSDF Alt EPA ID:	Not reported
TSDF Alt Name:	Not reported
Waste Code Description:	343 - Unspecified organic liquid mixture
RCRA Code:	D001
Meth Code:	- Not reported
Quantity Tons:	0.03
Waste Quantity:	60
Quantity Unit:	P
Additional Code 1:	Not reported
Additional Code 2:	Not reported
Additional Code 3:	Not reported
Additional Code 4:	Not reported
Additional Code 5:	Not reported

Additional Information:

Year:	1996
Gen EPA ID:	CAD982496838
Shipment Date:	19961105
Creation Date:	9/12/1997 0:00:00
Receipt Date:	19961114
Manifest ID:	96570205
Trans EPA ID:	UTD980635890
Trans Name:	Not reported
Trans 2 EPA ID:	CAD063547996
Trans 2 Name:	Not reported
TSDF EPA ID:	CAD059494310
Trans Name:	Not reported
TSDF Alt EPA ID:	CAD059494310
TSDF Alt Name:	Not reported
Waste Code Description:	181 - Other inorganic solid waste Organics
RCRA Code:	Not reported

APPLE COMPUTER INC (Continued) **1000279133**

Meth Code:	H01 - Transfer Station
Quantity Tons:	0.002
Waste Quantity:	4
Quantity Unit:	P
Additional Code 1:	Not reported
Additional Code 2:	Not reported
Additional Code 3:	Not reported
Additional Code 4:	Not reported
Additional Code 5:	Not reported

Shipment Date:	19961105
Creation Date:	9/12/1997 0:00:00
Receipt Date:	19961114
Manifest ID:	96570205
Trans EPA ID:	UTD980635890
Trans Name:	Not reported
Trans 2 EPA ID:	CAD063547996
Trans 2 Name:	Not reported
TSDF EPA ID:	CAD059494310
Trans Name:	Not reported
TSDF Alt EPA ID:	CAD059494310
TSDF Alt Name:	Not reported
Waste Code Description:	181 - Other inorganic solid waste Organics
RCRA Code:	D003
Meth Code:	H01 - Transfer Station
Quantity Tons:	0.0035
Waste Quantity:	7
Quantity Unit:	P
Additional Code 1:	Not reported
Additional Code 2:	Not reported
Additional Code 3:	Not reported
Additional Code 4:	Not reported
Additional Code 5:	Not reported

Shipment Date:	19961105
Creation Date:	9/12/1997 0:00:00
Receipt Date:	19961114
Manifest ID:	96570205
Trans EPA ID:	UTD980635890
Trans Name:	Not reported
Trans 2 EPA ID:	CAD063547996
Trans 2 Name:	Not reported
TSDF EPA ID:	CAD059494310
Trans Name:	Not reported
TSDF Alt EPA ID:	CAD059494310
TSDF Alt Name:	Not reported
Waste Code Description:	181 - Other inorganic solid waste Organics
RCRA Code:	D006
Meth Code:	H01 - Transfer Station
Quantity Tons:	0.004
Waste Quantity:	8
Quantity Unit:	P
Additional Code 1:	Not reported
Additional Code 2:	Not reported
Additional Code 3:	Not reported
Additional Code 4:	Not reported
Additional Code 5:	Not reported

APPLE COMPUTER INC (Continued) **1000279133**

Shipment Date:	19961105
Creation Date:	9/12/1997 0:00:00
Receipt Date:	19961114
Manifest ID:	96570205
Trans EPA ID:	UTD980635890
Trans Name:	Not reported
Trans 2 EPA ID:	CAD063547996
Trans 2 Name:	Not reported
TSDF EPA ID:	CAD059494310
Trans Name:	Not reported
TSDF Alt EPA ID:	CAD059494310
TSDF Alt Name:	Not reported
Waste Code Description:	792 - Not reported
RCRA Code:	D002
Meth Code:	H01 - Transfer Station
Quantity Tons:	0.0025
Waste Quantity:	5
Quantity Unit:	P
Additional Code 1:	Not reported
Additional Code 2:	Not reported
Additional Code 3:	Not reported
Additional Code 4:	Not reported
Additional Code 5:	Not reported

Shipment Date:	19960820
Creation Date:	5/30/1997 0:00:00
Receipt Date:	19960829
Manifest ID:	96427818
Trans EPA ID:	UTD980635890
Trans Name:	Not reported
Trans 2 EPA ID:	CAD063547996
Trans 2 Name:	Not reported
TSDF EPA ID:	CAD059494310
Trans Name:	Not reported
TSDF Alt EPA ID:	Not reported
TSDF Alt Name:	Not reported
Waste Code Description:	343 - Unspecified organic liquid mixture
RCRA Code:	Not reported
Meth Code:	D99 - Disposal, Other
Quantity Tons:	0.017
Waste Quantity:	5
Quantity Unit:	G
Additional Code 1:	Not reported
Additional Code 2:	Not reported
Additional Code 3:	Not reported
Additional Code 4:	Not reported
Additional Code 5:	Not reported

Shipment Date:	19960820
Creation Date:	5/30/1997 0:00:00
Receipt Date:	19960829
Manifest ID:	96427818
Trans EPA ID:	UTD980635890
Trans Name:	Not reported
Trans 2 EPA ID:	CAD063547996
Trans 2 Name:	Not reported
TSDF EPA ID:	CAD059494310

APPLE COMPUTER INC (Continued) **1000279133**

Trans Name:	Not reported
TSDF Alt EPA ID:	Not reported
TSDF Alt Name:	Not reported
Waste Code Description:	141 - Off-specification, aged, or surplus inorganics
RCRA Code:	D006
Meth Code:	H01 - Transfer Station
Quantity Tons:	0.0035
Waste Quantity:	7
Quantity Unit:	P
Additional Code 1:	Not reported
Additional Code 2:	Not reported
Additional Code 3:	Not reported
Additional Code 4:	Not reported
Additional Code 5:	Not reported
Shipment Date:	19960611
Creation Date:	9/12/1997 0:00:00
Receipt Date:	19960620
Manifest ID:	96032891
Trans EPA ID:	CAD063547996
Trans Name:	Not reported
Trans 2 EPA ID:	Not reported
Trans 2 Name:	Not reported
TSDF EPA ID:	CAD059494310
Trans Name:	Not reported
TSDF Alt EPA ID:	CAD059494310
TSDF Alt Name:	Not reported
Waste Code Description:	331 - Off-specification, aged, or surplus organics
RCRA Code:	D001
Meth Code:	D99 - Disposal, Other
Quantity Tons:	0.005
Waste Quantity:	10
Quantity Unit:	P
Additional Code 1:	Not reported
Additional Code 2:	Not reported
Additional Code 3:	Not reported
Additional Code 4:	Not reported
Additional Code 5:	Not reported
Shipment Date:	19960611
Creation Date:	9/12/1997 0:00:00
Receipt Date:	19960620
Manifest ID:	96032891
Trans EPA ID:	CAD063547996
Trans Name:	Not reported
Trans 2 EPA ID:	Not reported
Trans 2 Name:	Not reported
TSDF EPA ID:	CAD059494310
Trans Name:	Not reported
TSDF Alt EPA ID:	CAD059494310
TSDF Alt Name:	Not reported
Waste Code Description:	551 - Laboratory waste chemicals 561 Detergent and soap
RCRA Code:	D003
Meth Code:	H01 - Transfer Station
Quantity Tons:	0.0025
Waste Quantity:	5
Quantity Unit:	P

APPLE COMPUTER INC (Continued) **1000279133**

Additional Code 1:	Not reported
Additional Code 2:	Not reported
Additional Code 3:	Not reported
Additional Code 4:	Not reported
Additional Code 5:	Not reported
Shipment Date:	19960611
Creation Date:	9/12/1997 0:00:00
Receipt Date:	19960620
Manifest ID:	96032891
Trans EPA ID:	CAD063547996
Trans Name:	Not reported
Trans 2 EPA ID:	Not reported
Trans 2 Name:	Not reported
TSDF EPA ID:	CAD059494310
Trans Name:	Not reported
TSDF Alt EPA ID:	CAD059494310
TSDF Alt Name:	Not reported
Waste Code Description:	181 - Other inorganic solid waste Organics
RCRA Code:	D006
Meth Code:	H01 - Transfer Station
Quantity Tons:	0.0075
Waste Quantity:	15
Quantity Unit:	P
Additional Code 1:	Not reported
Additional Code 2:	Not reported
Additional Code 3:	Not reported
Additional Code 4:	Not reported
Additional Code 5:	Not reported
Shipment Date:	19960611
Creation Date:	9/12/1997 0:00:00
Receipt Date:	19960620
Manifest ID:	96032891
Trans EPA ID:	CAD063547996
Trans Name:	Not reported
Trans 2 EPA ID:	Not reported
Trans 2 Name:	Not reported
TSDF EPA ID:	CAD059494310
Trans Name:	Not reported
TSDF Alt EPA ID:	CAD059494310
TSDF Alt Name:	Not reported
Waste Code Description:	352 - Other organic solids
RCRA Code:	Not reported
Meth Code:	H01 - Transfer Station
Quantity Tons:	0.05
Waste Quantity:	100
Quantity Unit:	P
Additional Code 1:	Not reported
Additional Code 2:	Not reported
Additional Code 3:	Not reported
Additional Code 4:	Not reported
Additional Code 5:	Not reported

Additional Information:

Year:	1995
Gen EPA ID:	CAD982496838

APPLE COMPUTER INC (Continued) **1000279133**

Shipment Date:	19951005
Creation Date:	7/26/1996 0:00:00
Receipt Date:	19951009
Manifest ID:	95382632
Trans EPA ID:	CAD063547996
Trans Name:	Not reported
Trans 2 EPA ID:	Not reported
Trans 2 Name:	Not reported
TSDF EPA ID:	CAD059494310
Trans Name:	Not reported
TSDF Alt EPA ID:	Not reported
TSDF Alt Name:	Not reported
Waste Code Description:	352 - Other organic solids
RCRA Code:	Not reported
Meth Code:	D99 - Disposal, Other
Quantity Tons:	0.1875
Waste Quantity:	375
Quantity Unit:	P
Additional Code 1:	Not reported
Additional Code 2:	Not reported
Additional Code 3:	Not reported
Additional Code 4:	Not reported
Additional Code 5:	Not reported

Shipment Date:	19951005
Creation Date:	7/26/1996 0:00:00
Receipt Date:	19951009
Manifest ID:	95382632
Trans EPA ID:	CAD063547996
Trans Name:	Not reported
Trans 2 EPA ID:	Not reported
Trans 2 Name:	Not reported
TSDF EPA ID:	CAD059494310
Trans Name:	Not reported
TSDF Alt EPA ID:	Not reported
TSDF Alt Name:	Not reported
Waste Code Description:	551 - Laboratory waste chemicals 561 Detergent and soap
RCRA Code:	Not reported
Meth Code:	D99 - Disposal, Other
Quantity Tons:	0.006
Waste Quantity:	12
Quantity Unit:	P
Additional Code 1:	Not reported
Additional Code 2:	Not reported
Additional Code 3:	Not reported
Additional Code 4:	Not reported
Additional Code 5:	Not reported

Shipment Date:	19951005
Creation Date:	7/26/1996 0:00:00
Receipt Date:	19951009
Manifest ID:	95382632
Trans EPA ID:	CAD063547996
Trans Name:	Not reported
Trans 2 EPA ID:	Not reported
Trans 2 Name:	Not reported
TSDF EPA ID:	CAD059494310

APPLE COMPUTER INC (Continued) **1000279133**

Trans Name:	Not reported
TSDF Alt EPA ID:	Not reported
TSDF Alt Name:	Not reported
Waste Code Description:	551 - Laboratory waste chemicals 561 Detergent and soap
RCRA Code:	D001
Meth Code:	D99 - Disposal, Other
Quantity Tons:	0.0205
Waste Quantity:	41
Quantity Unit:	P
Additional Code 1:	Not reported
Additional Code 2:	Not reported
Additional Code 3:	Not reported
Additional Code 4:	Not reported
Additional Code 5:	Not reported
Shipment Date:	19951005
Creation Date:	7/26/1996 0:00:00
Receipt Date:	19951009
Manifest ID:	95382632
Trans EPA ID:	CAD063547996
Trans Name:	Not reported
Trans 2 EPA ID:	Not reported
Trans 2 Name:	Not reported
TSDF EPA ID:	CAD059494310
Trans Name:	Not reported
TSDF Alt EPA ID:	Not reported
TSDF Alt Name:	Not reported
Waste Code Description:	343 - Unspecified organic liquid mixture
RCRA Code:	Not reported
Meth Code:	D99 - Disposal, Other
Quantity Tons:	0.034
Waste Quantity:	10
Quantity Unit:	G
Additional Code 1:	Not reported
Additional Code 2:	Not reported
Additional Code 3:	Not reported
Additional Code 4:	Not reported
Additional Code 5:	Not reported
Shipment Date:	19950629
Creation Date:	4/2/1996 0:00:00
Receipt Date:	19950703
Manifest ID:	95000114
Trans EPA ID:	CAD063547996
Trans Name:	Not reported
Trans 2 EPA ID:	Not reported
Trans 2 Name:	Not reported
TSDF EPA ID:	CAD059494310
Trans Name:	Not reported
TSDF Alt EPA ID:	CAD059494310
TSDF Alt Name:	Not reported
Waste Code Description:	551 - Laboratory waste chemicals 561 Detergent and soap
RCRA Code:	Not reported
Meth Code:	D99 - Disposal, Other
Quantity Tons:	0.0825
Waste Quantity:	165
Quantity Unit:	P

APPLE COMPUTER INC (Continued) **1000279133**

Additional Code 1:	Not reported
Additional Code 2:	Not reported
Additional Code 3:	Not reported
Additional Code 4:	Not reported
Additional Code 5:	Not reported
Shipment Date:	19950323
Creation Date:	3/29/1996 0:00:00
Receipt Date:	19950331
Manifest ID:	95000103
Trans EPA ID:	TXD988052494
Trans Name:	Not reported
Trans 2 EPA ID:	CAD063547996
Trans 2 Name:	Not reported
TSDF EPA ID:	CAD059494310
Trans Name:	Not reported
TSDF Alt EPA ID:	CAD059494310
TSDF Alt Name:	Not reported
Waste Code Description:	551 - Laboratory waste chemicals 561 Detergent and soap
RCRA Code:	Not reported
Meth Code:	D99 - Disposal, Other
Quantity Tons:	0.025
Waste Quantity:	50
Quantity Unit:	P
Additional Code 1:	Not reported
Additional Code 2:	Not reported
Additional Code 3:	Not reported
Additional Code 4:	Not reported
Additional Code 5:	Not reported
Shipment Date:	19950323
Creation Date:	3/29/1996 0:00:00
Receipt Date:	19950331
Manifest ID:	95000103
Trans EPA ID:	TXD988052494
Trans Name:	Not reported
Trans 2 EPA ID:	CAD063547996
Trans 2 Name:	Not reported
TSDF EPA ID:	CAD059494310
Trans Name:	Not reported
TSDF Alt EPA ID:	CAD059494310
TSDF Alt Name:	Not reported
Waste Code Description:	- Not reported
RCRA Code:	Not reported
Meth Code:	D99 - Disposal, Other
Quantity Tons:	0.04
Waste Quantity:	80
Quantity Unit:	P
Additional Code 1:	Not reported
Additional Code 2:	Not reported
Additional Code 3:	Not reported
Additional Code 4:	Not reported
Additional Code 5:	Not reported
Shipment Date:	19950323
Creation Date:	3/29/1996 0:00:00
Receipt Date:	19950331

APPLE COMPUTER INC (Continued) **1000279133**

Manifest ID:	95000103
Trans EPA ID:	TXD988052494
Trans Name:	Not reported
Trans 2 EPA ID:	CAD063547996
Trans 2 Name:	Not reported
TSDF EPA ID:	CAD059494310
Trans Name:	Not reported
TSDF Alt EPA ID:	CAD059494310
TSDF Alt Name:	Not reported
Waste Code Description:	551 - Laboratory waste chemicals 561 Detergent and soap
RCRA Code:	Not reported
Meth Code:	D99 - Disposal, Other
Quantity Tons:	0.3
Waste Quantity:	600
Quantity Unit:	P
Additional Code 1:	Not reported
Additional Code 2:	Not reported
Additional Code 3:	Not reported
Additional Code 4:	Not reported
Additional Code 5:	Not reported

Shipment Date:	19950323
Creation Date:	3/29/1996 0:00:00
Receipt Date:	19950331
Manifest ID:	95000103
Trans EPA ID:	TXD988052494
Trans Name:	Not reported
Trans 2 EPA ID:	CAD063547996
Trans 2 Name:	Not reported
TSDF EPA ID:	CAD059494310
Trans Name:	Not reported
TSDF Alt EPA ID:	CAD059494310
TSDF Alt Name:	Not reported
Waste Code Description:	551 - Laboratory waste chemicals 561 Detergent and soap
RCRA Code:	Not reported
Meth Code:	D99 - Disposal, Other
Quantity Tons:	0.075
Waste Quantity:	150
Quantity Unit:	P
Additional Code 1:	Not reported
Additional Code 2:	Not reported
Additional Code 3:	Not reported
Additional Code 4:	Not reported
Additional Code 5:	Not reported

P88
West
1/8-1/4
0.231 mi.
1221 ft.

DRYCLEAN-PRO
20379 STEVENS CREEK BL
CUPERTINO, CA 95014

Site 3 of 6 in cluster P

CERS HAZ WASTE
CUPA Listings
DRYCLEANERS
HIST CORTESE
HWTS
CERS

S105023471
N/A

Relative:
Higher

Actual:
225 ft.

CERS HAZ WASTE:

Name:	DRYCLEAN-PRO
Address:	20379 STEVENS CREEK BL
City,State,Zip:	CUPERTINO, CA 95014
Site ID:	112785
CERS ID:	10348864

DRYCLEAN-PRO (Continued) **S105023471**

CERS Description: Hazardous Waste Generator

CUPA SANTA CLARA:

Name:	DRYCLEAN-PRO
Address:	20379 STEVENS CREEK BL
City,State,Zip:	CUPERTINO, CA 95014
Region:	SANTA CLARA
Telephone:	4089731979
UDF Email:	LENGCHUNGLAM@YAHOO.COM
PE#:	2202
Program Description:	GENERATES <100 KG/YR OR USED OIL ONLY
Program Identifier:	DEH PERMIT-HAZ WASTE GENERATOR PROGRAM
Latitude:	37.323119
Longitude:	-122.029974
Record ID:	PR0316411
Facility ID:	FA0200859

DRYCLEANERS:

Name:	VICKY TSAI DBA DRYCLEAN PRO
Address:	20379 STEVENS CREEK BLVD
City,State,Zip:	CUPERTINO, CA 950140000
EPA Id:	CAL000380674
NAICS Code:	81232
NAICS Description:	Drycleaning and Laundry Services (except Coin-Operated)
SIC Code:	7211
SIC Description:	Power Laundries, Family and Commercial
Create Date:	12/03/2012
Facility Active:	Yes
Inactive Date:	Not reported
Facility Addr2:	Not reported
Owner Name:	TSAI VICKY
Owner Address:	23026 VOSS AVE
Owner Address 2:	Not reported
Owner Telephone:	4088872228
Contact Name:	VICKY TSAI
Contact Address:	20379 STEVENS CREEK BLVD
Contact Address 2:	Not reported
Contact Telephone:	4088872228
Contact Fax:	Not reported
Mailing Name:	Not reported
Mailing Address 1:	20379 STEVENS CREEK BLVD
Mailing Address 2:	Not reported
Mailing City:	CUPERTINO
Mailing State:	CA
Mailing Zip:	950140000
Owner Fax:	4089739059
Region Code:	2
Latitude:	37.323045
Longitude:	-122.03026

DRYCLEAN BAY AREA:

Facility ID:	3049
Name:	DRYCLEAN PRO
Address:	20379 STEVENS CREEK BLVD
City,State,Zip:	CUPERTINO, CA 95014-2225
NAICS Code:	812320

DRYCLEAN-PRO (Continued) **S105023471**

Facility Status:	Registered
Device Name:	Satec 55lb Petroleum Closed Loop Machine [SAT55P]
Drum Capacity:	55
Device Status:	Registered
Facility Permit Expiration Date:	2019-06-01 00:00:00
Name:	Petroleum or Hydrocarbon Solvent, High Flash Point
Annual Usage:	50

HIST CORTESE:

edr_fname:	EXXON ST 7-0281(SECOND L
edr_fadd1:	20379 STEVENS CREEK
City,State,Zip:	CUPERTINO, CA 95014
Region:	CORTESE
Facility County Code:	43
Reg By:	LTNKA
Reg Id:	3049

HWTS:

Name:	VICKY TSAI DBA DRYCLEAN PRO
Address:	20379 STEVENS CREEK BLVD
Address 2:	Not reported
City,State,Zip:	CUPERTINO, CA 95014
EPA ID:	CAL000380674
Inactive Date:	Not reported
Create Date:	12/03/2012
Last Act Date:	Not reported
Mailing Name:	Not reported
Mailing Address:	20379 STEVENS CREEK BLVD
Mailing Address 2:	Not reported
Mailing City,State,Zip:	CUPERTINO, CA 950140000
Owner Name:	TSAI VICKY
Owner Address:	23026 VOSS AVE
Owner Address 2:	Not reported
Owner City,State,Zip:	CUPERTINO, CA 95014
Owner Phone:	Not reported
Owner Fax:	Not reported
Contact Name:	VICKY TSAI
Contact Address:	20379 STEVENS CREEK BLVD
Contact Address 2:	Not reported
City,State,Zip:	CUPERTINO, CA 95014
Contact Phone:	Not reported
Contact Fax:	Not reported
Facility Status:	Active
Facility Type:	PERMANENT
Category:	STATE
Latitude:	37.323045
Longitude:	-122.03026

NAICS:

EPA ID:	CAL000380674
Create Date:	2012-12-03 10:45:29.130
NAICS Code:	81232
NAICS Description:	Drycleaning and Laundry Services (except Coin-Operated)
Issued EPA ID Date:	2012-12-03 10:45:29.09700
Inactive Date:	Not reported
Facility Name:	VICKY TSAI DBA DRYCLEAN PRO
Facility Address:	20379 STEVENS CREEK BLVD

DRYCLEAN-PRO (Continued) **S105023471**

Facility Address 2: Not reported
Facility City: CUPERTINO
Facility County: Not reported
Facility State: CA
Facility Zip: 950140000

CERS:
Name: DRYCLEAN-PRO
Address: 20379 STEVENS CREEK BL
City,State,Zip: CUPERTINO, CA 95014
Site ID: 112785
CERS ID: 10348864
CERS Description: Chemical Storage Facilities

Violations:
Site ID: 112785
Site Name: DRYCLEAN-PRO
Violation Date: 05-05-2016
Citation: 22 CCR 12 66262.12 - California Code of Regulations, Title 22, Chapter 12, Section(s) 66262.12
Violation Description: Failure to obtain and/or maintain an Active EPA ID.
Violation Notes: Returned to compliance on 06/06/2016. EPA ID number CAL000380674 is currently inactive. Ms. Tsai was given DTSC form 1358 at the time of inspection.
Violation Division: Santa Clara County Environmental Health
Violation Program: HW
Violation Source: CERS,

Evaluation:
Eval General Type: Compliance Evaluation Inspection
Eval Date: 10-24-2013
Violations Found: No
Eval Type: Routine done by local agency
Eval Notes: Occupancy ID: 3054
Eval Division: Santa Clara County Fire Department
Eval Program: HMRRP
Eval Source: CERS,

Eval General Type: Compliance Evaluation Inspection
Eval Date: 08-27-2018
Violations Found: No
Eval Type: Routine done by local agency
Eval Notes: Occupancy ID: 3054
Eval Division: Santa Clara County Fire Department
Eval Program: HMRRP
Eval Source: CERS,

Eval General Type: Compliance Evaluation Inspection
Eval Date: 09-18-2023
Violations Found: No
Eval Type: Routine done by local agency
Eval Notes: Occupany ID: 3054
Eval Division: Santa Clara County Fire Department
Eval Program: HMRRP
Eval Source: CERS,

DRYCLEAN-PRO (Continued) **S105023471**

Eval General Type: Compliance Evaluation Inspection
Eval Date: 12-17-2014
Violations Found: No
Eval Type: Routine done by local agency
Eval Notes: Occupancy ID: 3054
Eval Division: Santa Clara County Fire Department
Eval Program: HMRRP
Eval Source: CERS,

Eval General Type: Compliance Evaluation Inspection
Eval Date: 08-26-2015
Violations Found: No
Eval Type: Routine done by local agency
Eval Notes: Occupancy ID: 3054
Eval Division: Santa Clara County Fire Department
Eval Program: HMRRP
Eval Source: CERS,

Eval General Type: Compliance Evaluation Inspection
Eval Date: 08-30-2016
Violations Found: No
Eval Type: Routine done by local agency
Eval Notes: Occupancy ID: 3054
Eval Division: Santa Clara County Fire Department
Eval Program: HMRRP
Eval Source: CERS,

Eval General Type: Compliance Evaluation Inspection
Eval Date: 05-05-2016
Violations Found: Yes
Eval Type: Routine done by local agency
Eval Notes: Facility has 1 dry cleaning machine that uses petroleum distillates. Filters are changed and managed as hazardous waste and dry lint is disposed of to the garbage. This machine requires that the water in the still be replaced every time filters are cleaned and all contaminated water is managed as hazardous waste. Facility owner manually activates a program that triggers the machine to empty the internal waste container to an external bin and waste is immediately placed into a closed and labeled container. Spotting table has drain tubes that empty to an open container at the bottom and waste containers on the spotting table and machine were empty and dry at the time of inspection. Ms. Tsai trains her employees on hazardous waste management and maintains records of waste pickups every 6 months. Records were reviewed during the course of inspection. Facility has adequate spill response, annually serviced fire extinguishers, and waste containers are inspected weekly. covered [Truncated]
Eval Division: Santa Clara County Environmental Health
Eval Program: HW
Eval Source: CERS,

Eval General Type: Compliance Evaluation Inspection
Eval Date: 08-14-2014
Violations Found: No
Eval Type: Routine done by local agency
Eval Notes: Occupancy ID: 3054
Eval Division: Santa Clara County Fire Department
Eval Program: HMRRP

DRYCLEAN-PRO (Continued) **S105023471**

Eval Source: CERS,

Eval General Type: Compliance Evaluation Inspection
Eval Date: 08-24-2021
Violations Found: No
Eval Type: Routine done by local agency
Eval Notes: Occupany ID: 3054
Eval Division: Santa Clara County Fire Department
Eval Program: HMRRP
Eval Source: CERS,

Eval General Type: Compliance Evaluation Inspection
Eval Date: 09-28-2022
Violations Found: No
Eval Type: Routine done by local agency
Eval Notes: Occupany ID: 3054
Eval Division: Santa Clara County Fire Department
Eval Program: HMRRP
Eval Source: CERS,

Affiliation:
Affiliation Type Desc: Document Preparer
Entity Name: VICKY TSAI
Entity Title: Not reported
Affiliation Address: Not reported
Affiliation City: Not reported
Affiliation State: Not reported
Affiliation Country: Not reported
Affiliation Zip: Not reported
Affiliation Phone: ,

Affiliation Type Desc: Operator
Entity Name: Vicky Tsai
Entity Title: Not reported
Affiliation Address: Not reported
Affiliation City: Not reported
Affiliation State: Not reported
Affiliation Country: Not reported
Affiliation Zip: Not reported
Affiliation Phone: (408) 973-1979,

Affiliation Type Desc: Legal Owner
Entity Name: Vicky Tsai
Entity Title: Not reported
Affiliation Address: 20379 STEVENS CREEK BL
Affiliation City: CUPERTINO
Affiliation State: CA
Affiliation Country: United States
Affiliation Zip: 95014
Affiliation Phone: (408) 973-1979,

Affiliation Type Desc: Property Owner
Entity Name: John
Entity Title: Not reported
Affiliation Address: 960 N. San Antonio Road, Suite 114
Affiliation City: Los Altos,
Affiliation State: CA

DRYCLEAN-PRO (Continued) **S105023471**

Affiliation Country:	United States
Affiliation Zip:	94022
Affiliation Phone:	(650) 209-3232,
Affiliation Type Desc:	CUPA District
Entity Name:	Santa Clara County Environmental Health
Entity Title:	Not reported
Affiliation Address:	1555 Berger Drive, Suite 300
Affiliation City:	San Jose
Affiliation State:	CA
Affiliation Country:	Not reported
Affiliation Zip:	95112-2716
Affiliation Phone:	(408) 918-3400,
Affiliation Type Desc:	Facility Mailing Address
Entity Name:	Mailing Address
Entity Title:	Not reported
Affiliation Address:	20379 STEVENS CREEK BL
Affiliation City:	CUPERTINO
Affiliation State:	CA
Affiliation Country:	Not reported
Affiliation Zip:	95014
Affiliation Phone:	,
Affiliation Type Desc:	Identification Signer
Entity Name:	Vicky Tsai
Entity Title:	Owner
Affiliation Address:	Not reported
Affiliation City:	Not reported
Affiliation State:	Not reported
Affiliation Country:	Not reported
Affiliation Zip:	Not reported
Affiliation Phone:	,
Affiliation Type Desc:	Parent Corporation
Entity Name:	DRYCLEAN-PRO
Entity Title:	Not reported
Affiliation Address:	Not reported
Affiliation City:	Not reported
Affiliation State:	Not reported
Affiliation Country:	Not reported
Affiliation Zip:	Not reported
Affiliation Phone:	,
Affiliation Type Desc:	Environmental Contact
Entity Name:	Vicky Tsai
Entity Title:	Not reported
Affiliation Address:	20379 STEVENS CREEK BL
Affiliation City:	Cupertino
Affiliation State:	CA
Affiliation Country:	Not reported
Affiliation Zip:	95014
Affiliation Phone:	,

P89 **VICKY TSAI DBA DRYCLEAN PRO** **RCRA NonGen / NLR** **1025868690**
West **20379 STEVENS CREEK BLVD** **CAL000380674**
1/8-1/4 **CUPERTINO, CA 95014**
0.231 mi.
1221 ft. **Site 4 of 6 in cluster P**

Relative:
Higher

Actual:
225 ft.

RCRA Listings:

Date Form Received by Agency:	20121203
Handler Name:	Vicky Tsai Dba Dryclean Pro
Handler Address:	20379 Stevens Creek Blvd
Handler City,State,Zip:	CUPERTINO, CA 95014-0000
EPA ID:	CAL000380674
Contact Name:	VICKY TSAI
Contact Address:	20379 STEVENS CREEK BLVD
Contact City,State,Zip:	CUPERTINO, CA 95014-0000
Contact Telephone:	408-887-2228
Contact Fax:	Not reported
Contact Email:	VICKYTSAI@AOL.COM
Contact Title:	Not reported
EPA Region:	09
Land Type:	Not reported
Federal Waste Generator Description:	Not a generator, verified
Non-Notifier:	Not reported
Biennial Report Cycle:	Not reported
Accessibility:	Not reported
Active Site Indicator:	Not reported
State District Owner:	Not reported
State District:	Not reported
Mailing Address:	20379 STEVENS CREEK BLVD
Mailing City,State,Zip:	CUPERTINO, CA 95014-0000
Owner Name:	Tsai Vicky
Owner Type:	Other
Operator Name:	Vicky Tsai
Operator Type:	Other
Short-Term Generator Activity:	No
Importer Activity:	No
Mixed Waste Generator:	No
Transporter Activity:	No
Transfer Facility Activity:	No
Recycler Activity with Storage:	No
Small Quantity On-Site Burner Exemption:	No
Smelting Melting and Refining Furnace Exemption:	No
Underground Injection Control:	No
Off-Site Waste Receipt:	No
Universal Waste Indicator:	No
Universal Waste Destination Facility:	No
Federal Universal Waste:	No
Active Site State-Reg Handler:	---
Federal Facility Indicator:	Not reported
Hazardous Secondary Material Indicator:	N
Sub-Part K Indicator:	Not reported
2018 GPRA Permit Baseline:	Not on the Baseline
2018 GPRA Renewals Baseline:	Not on the Baseline
202 GPRA Corrective Action Baseline:	No
Subject to Corrective Action Universe:	No
Non-TSDFs Where RCRA CA has Been Imposed Universe:	No
Corrective Action Priority Ranking:	No NCAPS ranking
Environmental Control Indicator:	No
Institutional Control Indicator:	No

VICKY TSAI DBA DRYCLEAN PRO (Continued) **1025868690**

Human Exposure Controls Indicator:	N/A
Groundwater Controls Indicator:	N/A
Significant Non-Complier Universe:	No
Unaddressed Significant Non-Complier Universe:	No
Addressed Significant Non-Complier Universe:	No
Significant Non-Complier With a Compliance Schedule Universe:	No
Financial Assurance Required:	Not reported
Handler Date of Last Change:	20190910
Recognized Trader-Importer:	No
Recognized Trader-Exporter:	No
Importer of Spent Lead Acid Batteries:	No
Exporter of Spent Lead Acid Batteries:	No
Recycler Activity Without Storage:	No
Manifest Broker:	No
Sub-Part P Indicator:	No

Handler - Owner Operator:

Owner/Operator Indicator:	Operator
Owner/Operator Name: VICKY TSAI	
Legal Status:	Other
Date Became Current:	Not reported
Date Ended Current:	Not reported
Owner/Operator Address:	20379 STEVENS CREEK BLVD
Owner/Operator City,State,Zip:	CUPERTINO, CA 95014-0000
Owner/Operator Telephone:	408-887-2228
Owner/Operator Telephone Ext:	Not reported
Owner/Operator Fax:	Not reported
Owner/Operator Email:	Not reported

Owner/Operator Indicator:	Owner
Owner/Operator Name: TSAI VICKY	
Legal Status:	Other
Date Became Current:	Not reported
Date Ended Current:	Not reported
Owner/Operator Address:	23026 VOSS AVE
Owner/Operator City,State,Zip:	CUPERTINO, CA 95014
Owner/Operator Telephone:	408-887-2228
Owner/Operator Telephone Ext:	Not reported
Owner/Operator Fax:	Not reported
Owner/Operator Email:	Not reported

Historic Generators:

Receive Date:	20121203
Handler Name:	VICKY TSAI DBA DRYCLEAN PRO
Federal Waste Generator Description:	Not a generator, verified
State District Owner:	Not reported
Large Quantity Handler of Universal Waste:	No
Recognized Trader Importer:	Not reported
Recognized Trader Exporter:	Not reported
Spent Lead Acid Battery Importer:	Not reported
Spent Lead Acid Battery Exporter:	Not reported
Current Record:	Yes
Non Storage Recycler Activity:	Not reported
Electronic Manifest Broker:	Not reported

VICKY TSAI DBA DRYCLEAN PRO (Continued) **1025868690**

List of NAICS Codes and Descriptions:
NAICS Code: 81232
NAICS Description: DRYCLEANING AND LAUNDRY SERVICES (EXCEPT COIN-OPERATED)

Facility Has Received Notices of Violations:
Violations: No Violations Found

Evaluation Action Summary:
Evaluations: No Evaluations Found

Q90 **SHOTARO WATANABE** **RCRA NonGen / NLR** **1025844227**
NNE **10325 NORTH BLANEY AVENUE** **E MANIFEST** **CAC003023845**
1/8-1/4 **CUPERTINO, CA 95014**
0.233 mi.
1230 ft. **Site 1 of 3 in cluster Q**

Relative:
Higher

Actual:
211 ft.

RCRA Listings:

Date Form Received by Agency:	20190712
Handler Name:	Shotaro Watanabe
Handler Address:	10325 North Blaney Avenue
Handler City,State,Zip:	CUPERTINO, CA 95014
EPA ID:	CAC003023845
Contact Name:	SHOTARO WATANABE
Contact Address:	10325 NORTH BLANEY AVENUE
Contact City,State,Zip:	CUPERTINO, CA 95014
Contact Telephone:	408-685-3771
Contact Fax:	Not reported
Contact Email:	SHACARRAHENDERSON@ALLIANCE-ENVIRO.COM
Contact Title:	Not reported
EPA Region:	09
Land Type:	Not reported
Federal Waste Generator Description:	Not a generator, verified
Non-Notifier:	Not reported
Biennial Report Cycle:	Not reported
Accessibility:	Not reported
Active Site Indicator:	Handler Activities
State District Owner:	Not reported
State District:	Not reported
Mailing Address:	10325 NORTH BLANEY AVENUE
Mailing City,State,Zip:	CUPERTINO, CA 95014
Owner Name:	Shotaro Watanabe
Owner Type:	Other
Operator Name:	Shotaro Watanabe
Operator Type:	Other
Short-Term Generator Activity:	No
Importer Activity:	No
Mixed Waste Generator:	No
Transporter Activity:	No
Transfer Facility Activity:	No
Recycler Activity with Storage:	No
Small Quantity On-Site Burner Exemption:	No
Smelting Melting and Refining Furnace Exemption:	No
Underground Injection Control:	No
Off-Site Waste Receipt:	No
Universal Waste Indicator:	Yes

SHOTARO WATANABE (Continued) **1025844227**

Universal Waste Destination Facility:	Yes
Federal Universal Waste:	No
Active Site State-Reg Handler:	---
Federal Facility Indicator:	Not reported
Hazardous Secondary Material Indicator:	N
Sub-Part K Indicator:	Not reported
2018 GPRA Permit Baseline:	Not on the Baseline
2018 GPRA Renewals Baseline:	Not on the Baseline
202 GPRA Corrective Action Baseline:	No
Subject to Corrective Action Universe:	No
Non-TSDFs Where RCRA CA has Been Imposed Universe:	No
Corrective Action Priority Ranking:	No NCAPS ranking
Environmental Control Indicator:	No
Institutional Control Indicator:	No
Human Exposure Controls Indicator:	N/A
Groundwater Controls Indicator:	N/A
Significant Non-Complier Universe:	No
Unaddressed Significant Non-Complier Universe:	No
Addressed Significant Non-Complier Universe:	No
Significant Non-Complier With a Compliance Schedule Universe:	No
Financial Assurance Required:	Not reported
Handler Date of Last Change:	20190729
Recognized Trader-Importer:	No
Recognized Trader-Exporter:	No
Importer of Spent Lead Acid Batteries:	No
Exporter of Spent Lead Acid Batteries:	No
Recycler Activity Without Storage:	No
Manifest Broker:	No
Sub-Part P Indicator:	No

Handler - Owner Operator:

Owner/Operator Indicator:	Owner
Owner/Operator Name: SHOTARO WATANABE	
Legal Status:	Other
Date Became Current:	Not reported
Date Ended Current:	Not reported
Owner/Operator Address:	10325 NORTH BLANEY AVENUE
Owner/Operator City,State,Zip:	CUPERTINO, CA 95014
Owner/Operator Telephone:	408-685-3771
Owner/Operator Telephone Ext:	Not reported
Owner/Operator Fax:	Not reported
Owner/Operator Email:	Not reported

Owner/Operator Indicator:	Operator
Owner/Operator Name: SHOTARO WATANABE	
Legal Status:	Other
Date Became Current:	Not reported
Date Ended Current:	Not reported
Owner/Operator Address:	10325 NORTH BLANEY AVENUE
Owner/Operator City,State,Zip:	CUPERTINO, CA 95014
Owner/Operator Telephone:	408-685-3771
Owner/Operator Telephone Ext:	Not reported
Owner/Operator Fax:	Not reported
Owner/Operator Email:	Not reported

SHOTARO WATANABE (Continued) **1025844227**

Historic Generators:

Receive Date:	20190712
Handler Name:	SHOTARO WATANABE
Federal Waste Generator Description:	Not a generator, verified
State District Owner:	Not reported
Large Quantity Handler of Universal Waste:	No
Recognized Trader Importer:	No
Recognized Trader Exporter:	No
Spent Lead Acid Battery Importer:	No
Spent Lead Acid Battery Exporter:	No
Current Record:	Yes
Non Storage Recycler Activity:	Not reported
Electronic Manifest Broker:	Not reported

List of NAICS Codes and Descriptions:

NAICS Code:	56299
NAICS Description:	ALL OTHER WASTE MANAGEMENT SERVICES

Facility Has Received Notices of Violations:

Violations:	No Violations Found

Evaluation Action Summary:

Evaluations:	No Evaluations Found

E MANIFEST:

Manifest Tracking Number:	019645606JJK
Last Updated Date:	20190909
Shipped Date:	20190715
Received Date:	20190719
Manifest Status:	Signed
Submission Type:	DataImage5Copy
Origin Type:	Mail
Generator EPA ID:	CAC003023845
Generator Name:	Shotaro Watanabe
Generator Mail Street Number:	Not reported
Generator Mail Street 1:	10325 NORTH BLANEY AVENUE
Generator Mail Street 2:	Not reported
Generator Mail City:	CUPERTINO
Generator Mail State:	CA
Generator Mail Zip:	95014
Generator Location Street Number:	Not reported
Generator Location Street 1:	10325 NORTH BLANEY AVENUE
Generator Location Street 2:	Not reported
Generator Location City:	CUPERTINO
Generator Location Zip:	95014
Generator Location State:	CA
Generator Contact Company Name:	Not reported
Designated Facility EPA ID:	CAD982042475
Designated Facility Name:	Recology Hay Road
Designated Facility Mail Street Number:	Not reported
Designated Facility Mail Street 1:	Not reported
Designated Facility Mail Street 2:	235 N FIRST ST
Designated Facility Mail City:	DIXON
Designated Facility Mail Zip:	95620

SHOTARO WATANABE (Continued) **1025844227**

Designated Facility Mail State:	CA
Designated Facility Location Street Number:	Not reported
Designated Facility Location Street 1:	6426 HAY RD
Designated Facility Location Street 2:	Not reported
Designated Facility Location City:	VACAVILLE
Designated Facility Location Zip:	95687-0000
Designated Facility Location State:	CA
Designated Facility Contact Company Name:	Not reported
Manifest Residue Indicator:	N
Rejection Indicator:	N

State Waste:

Manifest Tracking Number:	019645606JJK
Waste Line Number:	1
State Waste Code Owner:	CA
State Waste Code:	151
State Waste:	Asbestos-containing waste

Transporter:

Manifest Tracking Number:	019645606JJK
Transporter Line Number:	1
Transporter EPA ID:	CAL000160111
Transporter Name:	Alliance Environmental Group Llc

Manifest Tracking Number:	019645606JJK
Transporter Line Number:	2
Transporter EPA ID:	CAR000273680
Transporter Name:	Ferma Greenbox Inc

Waste Line:

Manifest Tracking Number:	019645606JJK
Waste Line Number:	1
U.S. DOT Hazardous Indicator:	Y
U.S. DOT ID Number:	NA2212
U.S. DOT Description:	Rq Na 2212, Asbestos , 9 , Pgiii
Non-Hazardous Waste Description:	Not reported
Number of Containers:	13
Container Type Code:	BA
Container Type Description:	Burlap, cloth, paper, or plastic bags
Waste Quantity:	1
Quantity Unit of Measure Code:	Y
Quantity Unit of Measure Description:	Cubic Yards
Waste Quantity, in Tons:	0.84
Acute Waste Quantity, in Tons:	0
Non-Acute Waste Quantity, in Tons:	0.84
Waste Quantity, in Kilograms:	761.9052
Acute Waste Quantity, in Kilograms:	0
Non-Acute Waste Quantity, in Kilorgrams:	761.9052
Management Method Code:	H132
Management Method Description:	LANDFILL (WITH PRIOR TREATMENT AND/OR STABILIZATION)
Waste Residue Indicator:	N
Quantity Discrepancy Indicator:	N
Waste Type Discrepancy Indicator:	N
Waste Density:	Not reported
Waste Density Unit of Measure Code:	Not reported
Waste Density Unit of Measure Description:	Not reported

SHOTARO WATANABE (Continued) **1025844227**

Form Code:	Not reported
Form Code Description:	Not reported
Source Code:	Not reported
Source Code Description:	Not reported
Waste Minimization Code:	Not reported
Waste Minimization Code Description:	Not reported
Consent Number:	Not reported
EPA Waste Indicator:	N

91
West
1/8-1/4
0.235 mi.
1243 ft.

SANTA CLARA COUNTY HOUSEHOLD HAZADOUS WASTE PROGRA **RCRA NonGen / NLR** **1027699736**
10120 N DE ANZA BLVD **CAH111001555**
CUPERTINO, CA 95014

Relative:
Higher

Actual:
222 ft.

RCRA Listings:

Date Form Received by Agency:	20230417
Handler Name:	Santa Clara County Household Hazadous Waste Program
Handler Address:	10120 N De Anza Blvd
Handler City,State,Zip:	CUPERTINO, CA 95014
EPA ID:	CAH111001555
Contact Name:	BILLY PUK
Contact Address:	1553 BERGER DR STE 200
Contact City,State,Zip:	SAN JOSE, CA 95112
Contact Telephone:	408-918-1967
Contact Fax:	Not reported
Contact Email:	BILLY.PUK@CEP.SCCGOV.ORG
Contact Title:	Not reported
EPA Region:	09
Land Type:	Not reported
Federal Waste Generator Description:	Not a generator, verified
Non-Notifier:	Not reported
Biennial Report Cycle:	Not reported
Accessibility:	Not reported
Active Site Indicator:	Not reported
State District Owner:	Not reported
State District:	Not reported
Mailing Address:	1553 BERGER DR STE 200
Mailing City,State,Zip:	SAN JOSE, CA 95112
Owner Name:	County Of Santa Clara
Owner Type:	Other
Operator Name:	Billy Puk
Operator Type:	Other
Short-Term Generator Activity:	No
Importer Activity:	No
Mixed Waste Generator:	No
Transporter Activity:	No
Transfer Facility Activity:	No
Recycler Activity with Storage:	No
Small Quantity On-Site Burner Exemption:	No
Smelting Melting and Refining Furnace Exemption:	No
Underground Injection Control:	No
Off-Site Waste Receipt:	No
Universal Waste Indicator:	No
Universal Waste Destination Facility:	No
Federal Universal Waste:	No
Active Site State-Reg Handler:	---
Federal Facility Indicator:	Not reported

SANTA CLARA COUNTY HOUSEHOLD HAZADOUS WASTE PROGRAM (Continued) **1027699736**

Hazardous Secondary Material Indicator:	N
Sub-Part K Indicator:	Not reported
2018 GPRA Permit Baseline:	Not on the Baseline
2018 GPRA Renewals Baseline:	Not on the Baseline
202 GPRA Corrective Action Baseline:	No
Subject to Corrective Action Universe:	No
Non-TSDFs Where RCRA CA has Been Imposed Universe:	No
Corrective Action Priority Ranking:	No NCAPS ranking
Environmental Control Indicator:	No
Institutional Control Indicator:	No
Human Exposure Controls Indicator:	N/A
Groundwater Controls Indicator:	N/A
Significant Non-Complier Universe:	No
Unaddressed Significant Non-Complier Universe:	No
Addressed Significant Non-Complier Universe:	No
Significant Non-Complier With a Compliance Schedule Universe:	No
Financial Assurance Required:	Not reported
Handler Date of Last Change:	20230421
Recognized Trader-Importer:	No
Recognized Trader-Exporter:	No
Importer of Spent Lead Acid Batteries:	No
Exporter of Spent Lead Acid Batteries:	No
Recycler Activity Without Storage:	No
Manifest Broker:	No
Sub-Part P Indicator:	No

Handler - Owner Operator:

Owner/Operator Indicator:	Owner
Owner/Operator Name: COUNTY OF SANTA CLARA	
Legal Status:	Other
Date Became Current:	Not reported
Date Ended Current:	Not reported
Owner/Operator Address:	1553 BERGER DR STE 200
Owner/Operator City,State,Zip:	SAN JOSE, CA 95112
Owner/Operator Telephone:	408-918-1967
Owner/Operator Telephone Ext:	Not reported
Owner/Operator Fax:	Not reported
Owner/Operator Email:	Not reported

Owner/Operator Indicator:	Operator
Owner/Operator Name: BILLY PUK	
Legal Status:	Other
Date Became Current:	Not reported
Date Ended Current:	Not reported
Owner/Operator Address:	1553 BERGER DR STE 200
Owner/Operator City,State,Zip:	SAN JOSE, CA 95112
Owner/Operator Telephone:	408-918-1967
Owner/Operator Telephone Ext:	Not reported
Owner/Operator Fax:	Not reported
Owner/Operator Email:	Not reported

Historic Generators:

Receive Date:	20230417
Handler Name:	SANTA CLARA COUNTY HOUSEHOLD HAZADOUS WASTE PROGRAM
Federal Waste Generator Description:	Not a generator, verified

SANTA CLARA COUNTY HOUSEHOLD HAZADOUS WASTE PROGRAM (Continued) **1027699736**

State District Owner:	Not reported
Large Quantity Handler of Universal Waste:	No
Recognized Trader Importer:	No
Recognized Trader Exporter:	No
Spent Lead Acid Battery Importer:	No
Spent Lead Acid Battery Exporter:	No
Current Record:	Yes
Non Storage Recycler Activity:	No
Electronic Manifest Broker:	No

List of NAICS Codes and Descriptions:

NAICS Code:	923120
NAICS Description:	ADMINISTRATION OF PUBLIC HEALTH PROGRAMS

Facility Has Received Notices of Violations:

Violations:	No Violations Found

Evaluation Action Summary:

Evaluations:	No Evaluations Found

92
ENE
1/8-1/4
0.240 mi.
1267 ft.

ANATHAKRISHNA RAMESH
10177 N PORTAL AVE
CUPERTINO, CA 95014

RCRA NonGen / NLR
E MANIFEST

1024749356
CAC002969142

Relative:
Lower

Actual:
200 ft.

RCRA Listings:

Date Form Received by Agency:	20180702
Handler Name:	Ananthakrishna Ramesh
Handler Address:	10177 N. Portal Ave
Handler City,State,Zip:	CUPERTINO, CA 95014
EPA ID:	CAC002969142
Contact Name:	ANANTHAKRISHNA RAMESH
Contact Address:	10177 N. PORTAL AVE
Contact City,State,Zip:	CUPERTINO, CA 95014
Contact Telephone:	408-391-7352
Contact Fax:	Not reported
Contact Email:	ELIZABETH.GARCIA@SYNERGYCOMPANIES.ORG
Contact Title:	Not reported
EPA Region:	09
Land Type:	Not reported
Federal Waste Generator Description:	Not a generator, verified
Non-Notifier:	Not reported
Biennial Report Cycle:	Not reported
Accessibility:	Not reported
Active Site Indicator:	Handler Activities
State District Owner:	Not reported
State District:	Not reported
Mailing Address:	10177 N. PORTAL AVE
Mailing City,State,Zip:	CUPERTINO, CA 95014
Owner Name:	Ananthakrishna Ramesh
Owner Type:	Other
Operator Name:	Ananthakrishna Ramesh
Operator Type:	Other
Short-Term Generator Activity:	No

ANATHAKRISHNA RAMESH (Continued) **1024749356**

Importer Activity:	No
Mixed Waste Generator:	No
Transporter Activity:	No
Transfer Facility Activity:	No
Recycler Activity with Storage:	No
Small Quantity On-Site Burner Exemption:	No
Smelting Melting and Refining Furnace Exemption:	No
Underground Injection Control:	No
Off-Site Waste Receipt:	No
Universal Waste Indicator:	Yes
Universal Waste Destination Facility:	Yes
Federal Universal Waste:	No
Active Site State-Reg Handler:	---
Federal Facility Indicator:	Not reported
Hazardous Secondary Material Indicator:	N
Sub-Part K Indicator:	Not reported
2018 GPRA Permit Baseline:	Not on the Baseline
2018 GPRA Renewals Baseline:	Not on the Baseline
202 GPRA Corrective Action Baseline:	No
Subject to Corrective Action Universe:	No
Non-TSDFs Where RCRA CA has Been Imposed Universe:	No
Corrective Action Priority Ranking:	No NCAPS ranking
Environmental Control Indicator:	No
Institutional Control Indicator:	No
Human Exposure Controls Indicator:	N/A
Groundwater Controls Indicator:	N/A
Significant Non-Complier Universe:	No
Unaddressed Significant Non-Complier Universe:	No
Addressed Significant Non-Complier Universe:	No
Significant Non-Complier With a Compliance Schedule Universe:	No
Financial Assurance Required:	Not reported
Handler Date of Last Change:	20180831
Recognized Trader-Importer:	No
Recognized Trader-Exporter:	No
Importer of Spent Lead Acid Batteries:	No
Exporter of Spent Lead Acid Batteries:	No
Recycler Activity Without Storage:	No
Manifest Broker:	No
Sub-Part P Indicator:	No

Handler - Owner Operator:

Owner/Operator Indicator:	Owner
Owner/Operator Name: ANANTHAKRISHNA RAMESH	
Legal Status:	Other
Date Became Current:	Not reported
Date Ended Current:	Not reported
Owner/Operator Address:	10177 N. PORTAL AVE
Owner/Operator City,State,Zip:	CUPERTINO, CA 95014
Owner/Operator Telephone:	408-391-7352
Owner/Operator Telephone Ext:	Not reported
Owner/Operator Fax:	Not reported
Owner/Operator Email:	Not reported

Owner/Operator Indicator:	Operator
Owner/Operator Name: ANANTHAKRISHNA RAMESH	
Legal Status:	Other

ANATHAKRISHNA RAMESH (Continued) **1024749356**

Date Became Current:	Not reported
Date Ended Current:	Not reported
Owner/Operator Address:	10177 N. PORTAL AVE
Owner/Operator City,State,Zip:	CUPERTINO, CA 95014
Owner/Operator Telephone:	408-391-7352
Owner/Operator Telephone Ext:	Not reported
Owner/Operator Fax:	Not reported
Owner/Operator Email:	Not reported

Historic Generators:

Receive Date:	20180702
Handler Name:	ANANTHAKRISHNA RAMESH
Federal Waste Generator Description:	Not a generator, verified
State District Owner:	Not reported
Large Quantity Handler of Universal Waste:	No
Recognized Trader Importer:	No
Recognized Trader Exporter:	No
Spent Lead Acid Battery Importer:	No
Spent Lead Acid Battery Exporter:	No
Current Record:	Yes
Non Storage Recycler Activity:	Not reported
Electronic Manifest Broker:	Not reported

List of NAICS Codes and Descriptions:

NAICS Code:	56299
NAICS Description:	ALL OTHER WASTE MANAGEMENT SERVICES

Facility Has Received Notices of Violations:

Violations:	No Violations Found

Evaluation Action Summary:

Evaluations:	No Evaluations Found

E MANIFEST:

Manifest Tracking Number:	018060918JJK
Last Updated Date:	20180905
Shipped Date:	20180706
Received Date:	20180718
Manifest Status:	Signed
Submission Type:	DataImage5Copy
Origin Type:	Service
Generator EPA ID:	CAC002969142
Generator Name:	Anathakrishna Ramesh
Generator Mail Street Number:	Not reported
Generator Mail Street 1:	10177 N PORTAL AVE
Generator Mail Street 2:	Not reported
Generator Mail City:	CUPERTINO
Generator Mail State:	CA
Generator Mail Zip:	95014
Generator Location Street Number:	Not reported
Generator Location Street 1:	10177 N Portal Ave
Generator Location Street 2:	Not reported
Generator Location City:	Cupertino
Generator Location Zip:	95014

ANATHAKRISHNA RAMESH (Continued) **1024749356**

Generator Location State:	CA
Generator Contact Company Name:	Not reported
Designated Facility EPA ID:	CAD981382732
Designated Facility Name:	Altamont Landfill & Resource Recovery Facility
Designated Facility Mail Street Number:	10840
Designated Facility Mail Street 1:	Not reported
Designated Facility Mail Street 2:	10840 ALTAMONT PASS RD
Designated Facility Mail City:	LIVERMORE
Designated Facility Mail Zip:	94451
Designated Facility Mail State:	CA
Designated Facility Location Street Number:	10840
Designated Facility Location Street 1:	10840 ALTAMONT PASS RD
Designated Facility Location Street 2:	Not reported
Designated Facility Location City:	LIVERMORE
Designated Facility Location Zip:	94451
Designated Facility Location State:	CA
Designated Facility Contact Company Name:	Not reported
Manifest Residue Indicator:	N
Rejection Indicator:	N

State Waste:

Manifest Tracking Number:	018060918JJK
Waste Line Number:	1
State Waste Code Owner:	CA
State Waste Code:	151
State Waste:	Asbestos-containing waste

Transporter:

Manifest Tracking Number:	018060918JJK
Transporter Line Number:	1
Transporter EPA ID:	CAL000291177
Transporter Name:	Synergy Enterprises, Inc

Manifest Tracking Number:	018060918JJK
Transporter Line Number:	2
Transporter EPA ID:	CAR000037283
Transporter Name:	World Environmental And Energy Inc

Waste Line:

Manifest Tracking Number:	018060918JJK
Waste Line Number:	1
U.S. DOT Hazardous Indicator:	Y
U.S. DOT ID Number:	NA2212
U.S. DOT Description:	Na2212, Waste Asbestos, 9, Iii, Rq
Non-Hazardous Waste Description:	Not reported
Number of Containers:	30
Container Type Code:	BA
Container Type Description:	Burlap, cloth, paper, or plastic bags
Waste Quantity:	3
Quantity Unit of Measure Code:	Y
Quantity Unit of Measure Description:	Cubic Yards
Waste Quantity, in Tons:	2.52
Acute Waste Quantity, in Tons:	0
Non-Acute Waste Quantity, in Tons:	2.52
Waste Quantity, in Kilograms:	2285.7156
Acute Waste Quantity, in Kilograms:	0

ANATHAKRISHNA RAMESH (Continued) **1024749356**

Non-Acute Waste Quantity, in Kilorgrams:	2285.7156
Management Method Code:	H132
Management Method Description:	LANDFILL (WITH PRIOR TREATMENT AND/OR STABILIZATION)
Waste Residue Indicator:	N
Quantity Discrepancy Indicator:	N
Waste Type Discrepancy Indicator:	N
Waste Density:	Not reported
Waste Density Unit of Measure Code:	Not reported
Waste Density Unit of Measure Description:	Not reported
Form Code:	Not reported
Form Code Description:	Not reported
Source Code:	Not reported
Source Code Description:	Not reported
Waste Minimization Code:	Not reported
Waste Minimization Code Description:	Not reported
Consent Number:	Not reported
EPA Waste Indicator:	Y

Q93 **WEI LUO** **RCRA NonGen / NLR** **1027215276**
North **10340 PLUM TREE LANE** **E MANIFEST** **CAC003179961**
1/8-1/4 **CUPERTINO, CA 95014**
0.245 mi.
1296 ft. **Site 2 of 3 in cluster Q**

Relative:
Higher

Actual:
212 ft.

RCRA Listings:

Date Form Received by Agency:	20220608
Handler Name:	Wei Luo
Handler Address:	10340 Plum Tree Lane
Handler City,State,Zip:	CUPERTINO, CA 95014
EPA ID:	CAC003179961
Contact Name:	WEI LUO
Contact Address:	10340 PLUM TREE LANE
Contact City,State,Zip:	CUPERTINO, CA 95014
Contact Telephone:	408-802-4588
Contact Fax:	Not reported
Contact Email:	ZJLUOWEI@GMAIL.COM
Contact Title:	Not reported
EPA Region:	09
Land Type:	Not reported
Federal Waste Generator Description:	Not a generator, verified
Non-Notifier:	Not reported
Biennial Report Cycle:	Not reported
Accessibility:	Not reported
Active Site Indicator:	Not reported
State District Owner:	Not reported
State District:	Not reported
Mailing Address:	10340 PLUM TREE LANE
Mailing City,State,Zip:	CUPERTINO, CA 95014
Owner Name:	Wei Luo
Owner Type:	Other
Operator Name:	Wei Luo
Operator Type:	Other
Short-Term Generator Activity:	No
Importer Activity:	No
Mixed Waste Generator:	No
Transporter Activity:	No
Transfer Facility Activity:	No
Recycler Activity with Storage:	No

WEI LUO (Continued) **1027215276**

Small Quantity On-Site Burner Exemption:	No
Smelting Melting and Refining Furnace Exemption:	No
Underground Injection Control:	No
Off-Site Waste Receipt:	No
Universal Waste Indicator:	No
Universal Waste Destination Facility:	No
Federal Universal Waste:	No
Active Site State-Reg Handler:	---
Federal Facility Indicator:	Not reported
Hazardous Secondary Material Indicator:	N
Sub-Part K Indicator:	Not reported
2018 GPRA Permit Baseline:	Not on the Baseline
2018 GPRA Renewals Baseline:	Not on the Baseline
202 GPRA Corrective Action Baseline:	No
Subject to Corrective Action Universe:	No
Non-TSDFs Where RCRA CA has Been Imposed Universe:	No
Corrective Action Priority Ranking:	No NCAPS ranking
Environmental Control Indicator:	No
Institutional Control Indicator:	No
Human Exposure Controls Indicator:	N/A
Groundwater Controls Indicator:	N/A
Significant Non-Complier Universe:	No
Unaddressed Significant Non-Complier Universe:	No
Addressed Significant Non-Complier Universe:	No
Significant Non-Complier With a Compliance Schedule Universe:	No
Financial Assurance Required:	Not reported
Handler Date of Last Change:	20220608
Recognized Trader-Importer:	No
Recognized Trader-Exporter:	No
Importer of Spent Lead Acid Batteries:	No
Exporter of Spent Lead Acid Batteries:	No
Recycler Activity Without Storage:	No
Manifest Broker:	No
Sub-Part P Indicator:	No

Handler - Owner Operator:

Owner/Operator Indicator:	Operator
Owner/Operator Name: WEI LUO	
Legal Status:	Other
Date Became Current:	Not reported
Date Ended Current:	Not reported
Owner/Operator Address:	10340 PLUM TREE LANE
Owner/Operator City,State,Zip:	CUPERTINO, CA 95014
Owner/Operator Telephone:	408-802-4588
Owner/Operator Telephone Ext:	Not reported
Owner/Operator Fax:	Not reported
Owner/Operator Email:	Not reported

Owner/Operator Indicator:	Owner
Owner/Operator Name: WEI LUO	
Legal Status:	Other
Date Became Current:	Not reported
Date Ended Current:	Not reported
Owner/Operator Address:	10340 PLUM TREE LANE
Owner/Operator City,State,Zip:	CUPERTINO, CA 95014
Owner/Operator Telephone:	408-802-4588

WEI LUO (Continued) **1027215276**

Owner/Operator Telephone Ext: Not reported
Owner/Operator Fax: Not reported
Owner/Operator Email: Not reported

Historic Generators:
Receive Date: 20220608
Handler Name: WEI LUO
Federal Waste Generator Description: Not a generator, verified
State District Owner: Not reported
Large Quantity Handler of Universal Waste: No
Recognized Trader Importer: No
Recognized Trader Exporter: No
Spent Lead Acid Battery Importer: No
Spent Lead Acid Battery Exporter: No
Current Record: Yes
Non Storage Recycler Activity: No
Electronic Manifest Broker: No

List of NAICS Codes and Descriptions:
NAICS Code: 56299
NAICS Description: ALL OTHER WASTE MANAGEMENT SERVICES

Facility Has Received Notices of Violations:
Violations: No Violations Found

Evaluation Action Summary:
Evaluations: No Evaluations Found

E MANIFEST:
Manifest Tracking Number: 024056045JJK
Last Updated Date: 20220714
Shipped Date: 20220617
Received Date: 20220628
Manifest Status: Signed
Submission Type: DataImage5Copy
Origin Type: Service
Generator EPA ID: CAC003179961
Generator Name: Wei Luo
Generator Mail Street Number: Not reported
Generator Mail Street 1: 10340 PLUM TREE LANE
Generator Mail Street 2: Not reported
Generator Mail City: CUPERTINO
Generator Mail State: CA
Generator Mail Zip: 95014
Generator Location Street Number: Not reported
Generator Location Street 1: 10340 PLUM TREE LANE
Generator Location Street 2: Not reported
Generator Location City: CUPERTINO
Generator Location Zip: 95014
Generator Location State: CA
Generator Contact Company Name: Not reported
Designated Facility EPA ID: CAD981382732
Designated Facility Name: Altamont Landfill & Resource Recovery Facility
Designated Facility Mail Street Number: 10840

WEI LUO (Continued) **1027215276**

Designated Facility Mail Street 1:	Not reported
Designated Facility Mail Street 2:	ALTAMONT PASS RD
Designated Facility Mail City:	LIVERMORE
Designated Facility Mail Zip:	94551
Designated Facility Mail State:	CA
Designated Facility Location Street Number:	10840
Designated Facility Location Street 1:	ALTAMONT PASS RD
Designated Facility Location Street 2:	Not reported
Designated Facility Location City:	LIVERMORE
Designated Facility Location Zip:	94551
Designated Facility Location State:	CA
Designated Facility Contact Company Name:	Not reported
Manifest Residue Indicator:	N
Rejection Indicator:	N

State Waste:

Manifest Tracking Number:	024056045JJK
Waste Line Number:	1
State Waste Code Owner:	CA
State Waste Code:	151
State Waste:	Asbestos-containing waste

Transporter:

Manifest Tracking Number:	024056045JJK
Transporter Line Number:	1
Transporter EPA ID:	CAR000049957
Transporter Name:	Z Con Specialty Services Inc
Manifest Tracking Number:	024056045JJK
Transporter Line Number:	2
Transporter EPA ID:	CAR000272773
Transporter Name:	Uni Waste Llc

Waste Line:

Manifest Tracking Number:	024056045JJK
Waste Line Number:	1
U.S. DOT Hazardous Indicator:	Y
U.S. DOT ID Number:	NA2212
U.S. DOT Description:	Na2212, Asbestos, 9, Pg Iii, Rq
Non-Hazardous Waste Description:	Not reported
Number of Containers:	22
Container Type Code:	BA
Container Type Description:	Burlap, cloth, paper, or plastic bags
Waste Quantity:	2
Quantity Unit of Measure Code:	Y
Quantity Unit of Measure Description:	Cubic Yards
Waste Quantity, in Tons:	1.68
Acute Waste Quantity, in Tons:	0
Non-Acute Waste Quantity, in Tons:	1.68
Waste Quantity, in Kilograms:	1523.8104
Acute Waste Quantity, in Kilograms:	0
Non-Acute Waste Quantity, in Kilorgrams:	1523.8104
Management Method Code:	H141
Management Method Description:	STORAGE, BULKING AND/OR TRANSFER OFF SITE
Waste Residue Indicator:	N
Quantity Discrepancy Indicator:	N

WEI LUO (Continued) **1027215276**

Waste Type Discrepancy Indicator:	N
Waste Density:	Not reported
Waste Density Unit of Measure Code:	Not reported
Waste Density Unit of Measure Description:	Not reported
Form Code:	Not reported
Form Code Description:	Not reported
Source Code:	Not reported
Source Code Description:	Not reported
Waste Minimization Code:	Not reported
Waste Minimization Code Description:	Not reported
Consent Number:	Not reported
EPA Waste Indicator:	N

Q94 **COLSON FAMILY TRUST** **RCRA NonGen / NLR** **1026472594**
NNE **10312 N. BLANEY DR.** **CAC003078238**
1/8-1/4 **CUPERTINO, CA 95014**
0.248 mi.
1307 ft. **Site 3 of 3 in cluster Q**

Relative:
Lower

Actual:
209 ft.

RCRA Listings:

Date Form Received by Agency:	20200807
Handler Name:	Colson Family Trust
Handler Address:	10312 N. Blaney Dr.
Handler City,State,Zip:	CUPERTINO, CA 95014
EPA ID:	CAC003078238
Contact Name:	TIM MARSDEN
Contact Address:	10312 N. BLANEY DR.
Contact City,State,Zip:	CUPERTINO, CA 95014
Contact Telephone:	541-968-0349
Contact Fax:	Not reported
Contact Email:	MARSD52@AOL.COM
Contact Title:	Not reported
EPA Region:	09
Land Type:	Not reported
Federal Waste Generator Description:	Not a generator, verified
Non-Notifier:	Not reported
Biennial Report Cycle:	Not reported
Accessibility:	Not reported
Active Site Indicator:	Not reported
State District Owner:	Not reported
State District:	Not reported
Mailing Address:	10312 N. BLANEY DR.
Mailing City,State,Zip:	CUPERTINO, CA 95014
Owner Name:	Colson Family Trust
Owner Type:	Other
Operator Name:	Tim Marsden
Operator Type:	Other
Short-Term Generator Activity:	No
Importer Activity:	No
Mixed Waste Generator:	No
Transporter Activity:	No
Transfer Facility Activity:	No
Recycler Activity with Storage:	No
Small Quantity On-Site Burner Exemption:	No
Smelting Melting and Refining Furnace Exemption:	No
Underground Injection Control:	No
Off-Site Waste Receipt:	No
Universal Waste Indicator:	No

COLSON FAMILY TRUST (Continued) **1026472594**

Universal Waste Destination Facility:	No
Federal Universal Waste:	No
Active Site State-Reg Handler:	---
Federal Facility Indicator:	Not reported
Hazardous Secondary Material Indicator:	N
Sub-Part K Indicator:	Not reported
2018 GPRA Permit Baseline:	Not on the Baseline
2018 GPRA Renewals Baseline:	Not on the Baseline
202 GPRA Corrective Action Baseline:	No
Subject to Corrective Action Universe:	No
Non-TSDFs Where RCRA CA has Been Imposed Universe:	No
Corrective Action Priority Ranking:	No NCAPS ranking
Environmental Control Indicator:	No
Institutional Control Indicator:	No
Human Exposure Controls Indicator:	N/A
Groundwater Controls Indicator:	N/A
Significant Non-Complier Universe:	No
Unaddressed Significant Non-Complier Universe:	No
Addressed Significant Non-Complier Universe:	No
Significant Non-Complier With a Compliance Schedule Universe:	No
Financial Assurance Required:	Not reported
Handler Date of Last Change:	20200814
Recognized Trader-Importer:	No
Recognized Trader-Exporter:	No
Importer of Spent Lead Acid Batteries:	No
Exporter of Spent Lead Acid Batteries:	No
Recycler Activity Without Storage:	No
Manifest Broker:	No
Sub-Part P Indicator:	No

Handler - Owner Operator:

Owner/Operator Indicator:	Operator
Owner/Operator Name: TIM MARSDEN	
Legal Status:	Other
Date Became Current:	Not reported
Date Ended Current:	Not reported
Owner/Operator Address:	10312 N. BLANEY DR.
Owner/Operator City,State,Zip:	CUPERTINO, CA 95014
Owner/Operator Telephone:	541-968-0349
Owner/Operator Telephone Ext:	Not reported
Owner/Operator Fax:	Not reported
Owner/Operator Email:	Not reported

Owner/Operator Indicator:	Owner
Owner/Operator Name: COLSON FAMILY TRUST	
Legal Status:	Other
Date Became Current:	Not reported
Date Ended Current:	Not reported
Owner/Operator Address:	10312 N. BLANEY DR.
Owner/Operator City,State,Zip:	CUPERTINO, CA 95014
Owner/Operator Telephone:	541-968-0349
Owner/Operator Telephone Ext:	Not reported
Owner/Operator Fax:	Not reported
Owner/Operator Email:	Not reported

COLSON FAMILY TRUST (Continued) **1026472594**

Historic Generators:

Receive Date:	20200807
Handler Name:	COLSON FAMILY TRUST
Federal Waste Generator Description:	Not a generator, verified
State District Owner:	Not reported
Large Quantity Handler of Universal Waste:	No
Recognized Trader Importer:	No
Recognized Trader Exporter:	No
Spent Lead Acid Battery Importer:	No
Spent Lead Acid Battery Exporter:	No
Current Record:	Yes
Non Storage Recycler Activity:	Not reported
Electronic Manifest Broker:	Not reported

List of NAICS Codes and Descriptions:

NAICS Code:	56299
NAICS Description:	ALL OTHER WASTE MANAGEMENT SERVICES

Facility Has Received Notices of Violations:

Violations:	No Violations Found

Evaluation Action Summary:

Evaluations:	No Evaluations Found

P95 **CUPERTINO CITY CENTER** **UST FINDER RELEASE** **1028943803**
WSW **20430 STEVENS CREEK BLVD** **N/A**
1/8-1/4 **CUPERTINO, CA 95014**
0.249 mi.
1316 ft. **Site 5 of 6 in cluster P**

Relative:
Higher

Actual:
228 ft.

UST FINDER RELEASE:

Object ID:	44673
Facility ID:	Not reported
Lust ID:	CAT0608571092
Name:	CUPERTINO CITY CENTER
Address:	20430 STEVENS CREEK BLVD
City,State,Zip:	CUPERTINO, CA 95014
Address Match Type:	StreetAddress
Reported Date:	Not reported
Status:	No Further Action
Substance:	Not reported
Population within 1500ft:	2229
Domestic Wells within 1500ft:	0
Land Use:	Developed, Medium Intensity
Within SPA:	No
SPA PWS Facility ID:	Not reported
SPA Water Type:	Not reported
SPA Facility Type:	Not reported
SPA HUC12:	Not reported
Within WHPA:	No
WHPA PWS Facility ID:	Not reported
WHPA Water Type:	Not reported
WHPA Facility Type:	Not reported
WHPA HUC12:	Not reported
Within 100yr Floodplain:	No

CUPERTINO CITY CENTER (Continued) **1028943803**

Tribe:	Not reported
EPA Region:	9
NFA Letter 1:	Not reported
NFA Letter 2:	Not reported
NFA Letter 3:	Not reported
NFA Letter 4:	Not reported
Closed With Residual Contaminate:	Not reported
Coordinate Source:	Geocode
X Coord:	-122.03056
Y Coord:	37.3227400000001
Latitude:	37.32274
Longitude:	-122.030559999999

P96 **CUPERTINO CITY CENTER** **LUST** **S101303587**
WSW **20430 STEVENS CREEK BLVD** **HIST LUST** **N/A**
1/8-1/4 **CUPERTINO, CA 95014** **Cortese**
0.249 mi. **HIST CORTESE**
1316 ft. **Site 6 of 6 in cluster P** **CERS**

Relative:
Higher

Actual:
228 ft.

LUST:

Name:	CUPERTINO CITY CENTER
Address:	20430 STEVENS CREEK BLVD
City,State,Zip:	CUPERTINO, CA 95014
Lead Agency:	SANTA CLARA COUNTY LOP
Case Type:	LUST Cleanup Site
Geo Track:	http://geotracker.waterboards.ca.gov/profile_report.asp?global_id=T0608571092
Global Id:	T0608571092
Latitude:	37.322809
Longitude:	-122.030927
Status:	Completed - Case Closed
Status Date:	01/22/2002
Case Worker:	DEH
RB Case Number:	Not reported
Local Agency:	SANTA CLARA COUNTY LOP
File Location:	All Files are on GeoTracker or in the Local Agency Database
Local Case Number:	Not reported
Potential Media Affect:	Soil
Potential Contaminants of Concern:	Diesel
EPA Region:	9
Coordinate Source:	Google Geocode
Cuf Case:	NO
Quantity Released Gallons:	Not reported
Begin Date:	09/17/1985
Leak Reported Date:	11/13/1985
How Discovered:	Not reported
How Discovered Description:	Not reported
Discharge Source:	Not reported
Discharge Cause:	Not reported
Stop Method:	Not reported
Stop Description:	Not reported
No Further Action Date:	01/22/2002
CA Water Watershed Name:	Santa Clara - Palo Alto (205.50)
Dwr Groundwater Subbasin Name:	Santa Clara Valley - Santa Clara (2-009.02)
Disadvantaged Community:	Not reported
CA Enviroscreen 3 Score:	26-30%
CA Enviroscreen 4 Score:	15-20%
Military DOD Site:	No
Facility Project Subtype:	Not reported

CUPERTINO CITY CENTER (Continued) **S101303587**

RWQCB Region: SAN FRANCISCO BAY RWQCB (REGION 2)
Site History: Not reported

LUST:
Global Id: T0608571092
Contact Type: Local Agency Caseworker - Primary Caseworker
Contact Name: DEH CASEWORKER
Organization Name: SANTA CLARA COUNTY LOP
Address: 1555 Berger Drive, Suite 300
City: SAN JOSE
Email: smp@deh.sccgov.org
Phone Number: 4089183400

Global Id: T0608571092
Contact Type: Regional Board Caseworker
Contact Name: Regional Water Board
Organization Name: SAN FRANCISCO BAY RWQCB (REGION 2)
Address: 1515 CLAY ST SUITE 1400
City: OAKLAND
Email: Not reported
Phone Number: Not reported

LUST:
Global Id: T0608571092
Action Type: Other
Date: 11/13/1985
Action: Leak Reported

Global Id: T0608571092
Action Type: RESPONSE
Date: 04/15/1988
Action: Tank Removal Report / UST Sampling Report

Global Id: T0608571092
Action Type: RESPONSE
Date: 11/20/2001
Action: Soil and Water Investigation Report

Global Id: T0608571092
Action Type: ENFORCEMENT
Date: 01/22/2002
Action: Closure/No Further Action Letter

Global Id: T0608571092
Action Type: RESPONSE
Date: 09/17/2001
Action: Soil and Water Investigation Workplan

Global Id: T0608571092
Action Type: RESPONSE
Date: 09/21/2001
Action: Soil and Water Investigation Workplan

Global Id: T0608571092
Action Type: RESPONSE
Date: 03/01/1994
Action: Other Report / Document

CUPERTINO CITY CENTER (Continued) **S101303587**

Global Id: T0608571092
Action Type: REMEDIATION
Date: 09/17/1985
Action: Excavation

Global Id: T0608571092
Action Type: ENFORCEMENT
Date: 09/17/2001
Action: Staff Letter - #21174

Global Id: T0608571092
Action Type: ENFORCEMENT
Date: 01/11/1986
Action: Notice of Responsibility - #39402

Global Id: T0608571092
Action Type: ENFORCEMENT
Date: 12/14/1993
Action: Staff Letter - #21172

Global Id: T0608571092
Action Type: RESPONSE
Date: 03/13/1992
Action: Tank Removal Report / UST Sampling Report

Global Id: T0608571092
Action Type: RESPONSE
Date: 01/21/1999
Action: Correspondence

Global Id: T0608571092
Action Type: RESPONSE
Date: 09/17/2001
Action: Request for Closure

Global Id: T0608571092
Action Type: RESPONSE
Date: 09/17/2001
Action: Verbal Communication

Global Id: T0608571092
Action Type: RESPONSE
Date: 07/07/1994
Action: Other Report / Document

Global Id: T0608571092
Action Type: RESPONSE
Date: 09/24/2001
Action: Correspondence

Global Id: T0608571092
Action Type: RESPONSE
Date: 10/10/2001
Action: Other Report / Document

LUST:
Global Id: T0608571092

CUPERTINO CITY CENTER (Continued) **S101303587**

Status: Open - Case Begin Date
Status Date: 09/17/1985

Global Id: T0608571092
Status: Open - Remediation
Status Date: 09/17/1985

Global Id: T0608571092
Status: Open - Site Assessment
Status Date: 09/17/1985

Global Id: T0608571092
Status: Completed - Case Closed
Status Date: 01/22/2002

LUST REG 2:
Region: 2
Facility Id: Not reported
Facility Status: Case Closed
Case Number: 07S2W13G01f
How Discovered: Not reported
Leak Cause: Not reported
Leak Source: Not reported
Date Leak Confirmed: Not reported
Oversight Program: LUST
Prelim. Site Assesment Wokplan Submitted: Not reported
Preliminary Site Assesment Began: 9/17/1985
Pollution Characterization Began: 9/17/1985
Pollution Remediation Plan Submitted: Not reported
Date Remediation Action Underway: 9/17/1985
Date Post Remedial Action Monitoring Began: Not reported

LUST SANTA CLARA:
Name: CUPERTINO CITY CENTER
Address: 20430 STEVENS CREEK BLVD
City,State,Zip: CUPERTINO, CA
Region: SANTA CLARA
SCVWD ID: 07S2W13G01F
Date Closed: 01/22/2002
EDR Link ID: 07S2W13G01F

HIST LUST SC:
Name: Cupertino City Center
Address: 20430 Stevens Creek Blvd
City: Cupertino
Region: SANTA CLARA
Region Code: 2
SCVWD ID: 07S2W13G01
Oversite Agency: SCVWD
Date Listed: 1986-01-01 00:00:00
Closed Date: 2002-01-22 00:00:00

CORTESE:
Name: CUPERTINO CITY CENTER

CUPERTINO CITY CENTER (Continued) **S101303587**

Address:	20430 STEVENS CREEK BLVD
City,State,Zip:	CUPERTINO, CA 95014
Region:	CORTESE
Envirostor Id:	Not reported
Global ID:	T0608571092
Site/Facility Type:	LUST CLEANUP SITE
Cleanup Status:	COMPLETED - CASE CLOSED
Status Date:	Not reported
Site Code:	Not reported
Latitude:	Not reported
Longitude:	Not reported
Owner:	Not reported
Enf Type:	Not reported
Swat R:	Not reported
Flag:	active
Order No:	Not reported
Waste Discharge System No:	Not reported
Effective Date:	Not reported
Region 2:	Not reported
WID Id:	Not reported
Solid Waste Id No:	Not reported
Waste Management Uit Name:	Not reported
File Name:	Active Open

HIST CORTESE:

edr_fname:	CUPERTINO CITY CENTER
edr_fadd1:	20430 STEVENS CREEK
City,State,Zip:	CUPERTINO, CA 95014
Region:	CORTESE
Facility County Code:	43
Reg By:	LTNKA
Reg Id:	43-0428

CERS:

Name:	CUPERTINO CITY CENTER
Address:	20430 STEVENS CREEK BLVD
City,State,Zip:	CUPERTINO, CA 95014
Site ID:	892122
CERS ID:	T0608571092
CERS Description:	Leaking Underground Storage Tank Cleanup Site

Affiliation:

Affiliation Type Desc:	Regional Board Caseworker
Entity Name:	Regional Water Board - SAN FRANCISCO BAY RWQCB (REGION 2)
Entity Title:	Not reported
Affiliation Address:	1515 CLAY ST SUITE 1400
Affiliation City:	OAKLAND
Affiliation State:	CA
Affiliation Country:	Not reported
Affiliation Zip:	Not reported
Affiliation Phone:	,

Affiliation Type Desc:	Local Agency Caseworker
Entity Name:	DEH CASEWORKER - SANTA CLARA COUNTY LOP
Entity Title:	Not reported
Affiliation Address:	1555 Berger Drive, Suite 300
Affiliation City:	SAN JOSE

CUPERTINO CITY CENTER (Continued) **S101303587**

Affiliation State:	CA
Affiliation Country:	Not reported
Affiliation Zip:	Not reported
Affiliation Phone:	4089183400,

R97 **TEXACO** **LUST** **S102438501**
West **10002 DE ANZA BLVD** **HIST LUST** **N/A**
1/4-1/2 **CUPERTINO, CA 95014** **Cortese**
0.319 mi. **HIST CORTESE**
1686 ft. **Site 1 of 2 in cluster R** **CERS**

Relative:
Higher

Actual:
232 ft.

LUST:

Name:	TEXACO
Address:	10002 DE ANZA BLVD
City,State,Zip:	CUPERTINO, CA 95014
Lead Agency:	SANTA CLARA COUNTY LOP
Case Type:	LUST Cleanup Site
Geo Track:	http://geotracker.waterboards.ca.gov/profile_report.asp?global_id=T0608501414
Global Id:	T0608501414
Latitude:	37.32297
Longitude:	-122.0315
Status:	Completed - Case Closed
Status Date:	10/18/1996
Case Worker:	DEH
RB Case Number:	Not reported
Local Agency:	SANTA CLARA COUNTY LOP
File Location:	All Files are on GeoTracker or in the Local Agency Database
Local Case Number:	Not reported
Potential Media Affect:	Aquifer used for drinking water supply
Potential Contaminants of Concern:	Gasoline
EPA Region:	9
Coordinate Source:	* Digitized From APN (Acessor Parcel Maps)
Cuf Case:	YES
Quantity Released Gallons:	Not reported
Begin Date:	10/09/1988
Leak Reported Date:	02/23/1989
How Discovered:	Not reported
How Discovered Description:	Not reported
Discharge Source:	Not reported
Discharge Cause:	Not reported
Stop Method:	Not reported
Stop Description:	Not reported
No Further Action Date:	10/18/1996
CA Water Watershed Name:	Santa Clara - Palo Alto (205.50)
Dwr Groundwater Subbasin Name:	Santa Clara Valley - Santa Clara (2-009.02)
Disadvantaged Community:	Not reported
CA Enviroscreen 3 Score:	26-30%
CA Enviroscreen 4 Score:	15-20%
Military DOD Site:	No
Facility Project Subtype:	Not reported
RWQCB Region:	SAN FRANCISCO BAY RWQCB (REGION 2)
Site History:	Not reported

LUST:

Global Id:	T0608501414
Contact Type:	Local Agency Caseworker - Primary Caseworker
Contact Name:	DEH CASEWORKER

TEXACO (Continued) **S102438501**

Organization Name: SANTA CLARA COUNTY LOP
Address: 1555 Berger Drive, Suite 300
City: SAN JOSE
Email: smp@deh.sccgov.org
Phone Number: 4089183400

Global Id: T0608501414
Contact Type: Regional Board Caseworker
Contact Name: Regional Water Board
Organization Name: SAN FRANCISCO BAY RWQCB (REGION 2)
Address: 1515 CLAY ST SUITE 1400
City: OAKLAND
Email: Not reported
Phone Number: Not reported

LUST:
Global Id: T0608501414
Action Type: Other
Date: 02/23/1989
Action: Leak Reported

Global Id: T0608501414
Action Type: ENFORCEMENT
Date: 10/18/1996
Action: Closure/No Further Action Letter

Global Id: T0608501414
Action Type: RESPONSE
Date: 10/18/1996
Action: Other Report / Document

Global Id: T0608501414
Action Type: ENFORCEMENT
Date: 11/30/1990
Action: Notice of Responsibility - #39403

Global Id: T0608501414
Action Type: REMEDIATION
Date: 10/01/1988
Action: Excavation

Global Id: T0608501414
Action Type: REMEDIATION
Date: 10/01/1988
Action: Other (Use Description Field)

LUST:
Global Id: T0608501414
Status: Open - Case Begin Date
Status Date: 10/09/1988

Global Id: T0608501414
Status: Open - Site Assessment
Status Date: 10/09/1988

Global Id: T0608501414

TEXACO (Continued) **S102438501**

Status: Open - Site Assessment
Status Date: 10/09/1989

Global Id: T0608501414
Status: Completed - Case Closed
Status Date: 10/18/1996

LUST REG 2:
Region: 2
Facility Id: Not reported
Facility Status: Case Closed
Case Number: 07S2W13G02f
How Discovered: Not reported
Leak Cause: Not reported
Leak Source: Not reported
Date Leak Confirmed: Not reported
Oversight Program: LUST
Prelim. Site Assesment Wokplan Submitted: Not reported
Preliminary Site Assesment Began: 10/9/1988
Pollution Characterization Began: 10/9/1989
Pollution Remediation Plan Submitted: Not reported
Date Remediation Action Underway: Not reported
Date Post Remedial Action Monitoring Began: Not reported

LUST SANTA CLARA:
Name: TEXACO
Address: 10002 DE ANZA BLVD
City,State,Zip: CUPERTINO, CA
Region: SANTA CLARA
SCVWD ID: 07S2W13G02F
Date Closed: 10/18/1996
EDR Link ID: 07S2W13G02F

HIST LUST SC:
Name: Texaco
Address: 10002 De Anza Blvd
City: Cupertino
Region: SANTA CLARA
Region Code: 2
SCVWD ID: 07S2W13G02
Oversite Agency: SCVWD
Date Listed: 1990-01-01 00:00:00
Closed Date: 1996-10-18 00:00:00

CORTESE:
Name: TEXACO
Address: 10002 DE ANZA BLVD
City,State,Zip: CUPERTINO, CA 95014
Region: CORTESE
Envirostor Id: Not reported
Global ID: T0608501414
Site/Facility Type: LUST CLEANUP SITE
Cleanup Status: COMPLETED - CASE CLOSED
Status Date: Not reported

TEXACO (Continued) **S102438501**

Site Code:	Not reported
Latitude:	Not reported
Longitude:	Not reported
Owner:	Not reported
Enf Type:	Not reported
Swat R:	Not reported
Flag:	active
Order No:	Not reported
Waste Discharge System No:	Not reported
Effective Date:	Not reported
Region 2:	Not reported
WID Id:	Not reported
Solid Waste Id No:	Not reported
Waste Management Uit Name:	Not reported
File Name:	Active Open

HIST CORTESE:

edr_fname:	TEXACO
edr_fadd1:	10002 DE ANZA
City,State,Zip:	CUPERTINO, CA
Region:	CORTESE
Facility County Code:	43
Reg By:	LTNKA
Reg Id:	43-1443

CERS:

Name:	TEXACO
Address:	10002 DE ANZA BLVD
City,State,Zip:	CUPERTINO, CA 95014
Site ID:	853447
CERS ID:	T0608501414
CERS Description:	Leaking Underground Storage Tank Cleanup Site

Affiliation:

Affiliation Type Desc:	Regional Board Caseworker
Entity Name:	Regional Water Board - SAN FRANCISCO BAY RWQCB (REGION 2)
Entity Title:	Not reported
Affiliation Address:	1515 CLAY ST SUITE 1400
Affiliation City:	OAKLAND
Affiliation State:	CA
Affiliation Country:	Not reported
Affiliation Zip:	Not reported
Affiliation Phone:	,

Affiliation Type Desc:	Local Agency Caseworker
Entity Name:	DEH CASEWORKER - SANTA CLARA COUNTY LOP
Entity Title:	Not reported
Affiliation Address:	1555 Berger Drive, Suite 300
Affiliation City:	SAN JOSE
Affiliation State:	CA
Affiliation Country:	Not reported
Affiliation Zip:	Not reported
Affiliation Phone:	4089183400,

98 East 1/4-1/2 0.334 mi. 1764 ft.

19720 STEVENS CREEK BLVD.
19720 STEVENS CREEK BLVD.
CUPERTINO, CA 95014

CPS-SLIC **S121468456**
CUPA Listings **N/A**

Relative: Lower

Actual: 200 ft.

CPS-SLIC:

Name:	19720 STEVENS CREEK BLVD.
Address:	19720 STEVENS CREEK BLVD.
City,State,Zip:	CUPERTINO, CA 95014
Region:	STATE
Facility Status:	**Open - Assessment & Interim Remedial Action**
Status Date:	04/01/2021
Global Id:	T10000016970
Lead Agency:	SANTA CLARA COUNTY LOP
Lead Agency Case Number:	2021-04s
Latitude:	37.32184
Longitude:	-122.01811
Case Type:	Cleanup Program Site
Case Worker:	HH
Local Agency:	SANTA CLARA COUNTY LOP
RB Case Number:	Not reported
File Location:	Not reported
Potential Media Affected:	Soil Vapor, Under Investigation
Potential Contaminants of Concern:	Tetrachloroethylene (PCE)
EPA Region:	9
Coordinate Source:	Not reported
Cuf Case:	NO
Quantity Released Gallons:	Not reported
Begin Date:	01/12/2021
Leak Reported Date:	Not reported
How Discovered:	Not reported
How Discovered Description:	Not reported
Discharge Source:	Not reported
Discharge Cause:	Not reported
Stop Method:	Not reported
Stop Description:	Not reported
No Further Action Date:	Not reported
CA Water Watershed Name:	Not reported
Dwr Groundwater Subbasin Name:	Not reported
Disadvantaged Community:	Not reported
CA Enviroscreen 3 Score:	16-20%
CA Enviroscreen 4 Score:	15-20%
Military DOD Site:	No
Facility Project Subtype:	Not reported
RWQCB Region:	SAN FRANCISCO BAY RWQCB (REGION 2)
Site History:	Not reported

Click here to access the California GeoTracker records for this facility:

CUPA SANTA CLARA:

Name:	HOLIDAY CLEANERS
Address:	19720 STEVENS CREEK BL
City,State,Zip:	CUPERTINO, CA 95014
Region:	SANTA CLARA
Telephone:	4089963334
UDF Email:	Not reported
PE#:	2205
Program Description:	GENERATES 100 KG TO < 5 TONS/YEAR

19720 STEVENS CREEK BLVD. (Continued) **S121468456**

Program Identifier:	DEH PERMIT-HAZ WASTE GENERATOR PROGRAM
Latitude:	37.322701
Longitude:	-122.018608
Record ID:	PR0314957
Facility ID:	FA0200803

R99 **TEXACO** **UST FINDER RELEASE** **1029116408**
West **10002 DE ANZA BLVD** **N/A**
1/4-1/2 **CUPERTINO, CA 95014**
0.354 mi.
1868 ft. **Site 2 of 2 in cluster R**

Relative:
Higher

Actual:
234 ft.

UST FINDER RELEASE:

Object ID:	44646
Facility ID:	Not reported
Lust ID:	CAT0608501414
Name:	TEXACO
Address:	10002 DE ANZA BLVD
City,State,Zip:	CUPERTINO, CA 95014
Address Match Type:	PointAddress
Reported Date:	Not reported
Status:	No Further Action
Substance:	Not reported
Population within 1500ft:	1591
Domestic Wells within 1500ft:	0
Land Use:	Developed, High Intensity
Within SPA:	No
SPA PWS Facility ID:	Not reported
SPA Water Type:	Not reported
SPA Facility Type:	Not reported
SPA HUC12:	Not reported
Within WHPA:	No
WHPA PWS Facility ID:	Not reported
WHPA Water Type:	Not reported
WHPA Facility Type:	Not reported
WHPA HUC12:	Not reported
Within 100yr Floodplain:	No
Tribe:	Not reported
EPA Region:	9
NFA Letter 1:	Not reported
NFA Letter 2:	Not reported
NFA Letter 3:	Not reported
NFA Letter 4:	Not reported
Closed With Residual Contaminate:	Not reported
Coordinate Source:	Geocode
X Coord:	-122.03213
Y Coord:	37.32327
Latitude:	37.32327
Longitude:	-122.032129999999

S100 WNW 1/4-1/2 0.381 mi. 2014 ft. | **CUPERTINO CLEAN SCENE**
10165 DE ANZA BOULEVARD
CUPERTINO, CA 95014 | **UST FINDER RELEASE** | **1028943804**
N/A

Site 1 of 2 in cluster S

Relative: Higher

Actual: 234 ft.

UST FINDER RELEASE:

Object ID:	44612
Facility ID:	Not reported
Lust ID:	CAT0608502052
Name:	CUPERTINO CLEAN SCENE
Address:	10165 DE ANZA BOULEVARD
City,State,Zip:	CUPERTINO, CA 95014
Address Match Type:	PointAddress
Reported Date:	Not reported
Status:	No Further Action
Substance:	Not reported
Population within 1500ft:	1254
Domestic Wells within 1500ft:	0
Land Use:	Developed, Medium Intensity
Within SPA:	No
SPA PWS Facility ID:	Not reported
SPA Water Type:	Not reported
SPA Facility Type:	Not reported
SPA HUC12:	Not reported
Within WHPA:	No
WHPA PWS Facility ID:	Not reported
WHPA Water Type:	Not reported
WHPA Facility Type:	Not reported
WHPA HUC12:	Not reported
Within 100yr Floodplain:	No
Tribe:	Not reported
EPA Region:	9
NFA Letter 1:	Not reported
NFA Letter 2:	Not reported
NFA Letter 3:	Not reported
NFA Letter 4:	Not reported
Closed With Residual Contaminate:	Not reported
Coordinate Source:	Geocode
X Coord:	-122.03245
Y Coord:	37.3254400000001
Latitude:	37.32544
Longitude:	-122.032449999999

T101 West 1/4-1/2 0.383 mi. 2023 ft. | **CHEVRON #9-5954**
10023 S DE ANZA BLVD
CUPERTINO, CA 95014 | **UST FINDER RELEASE** | **1028933759**
N/A

Site 1 of 3 in cluster T

Relative: Higher

Actual: 238 ft.

UST FINDER RELEASE:

Object ID:	44613
Facility ID:	Not reported
Lust ID:	CAT0608500327
Name:	CHEVRON #9-5954
Address:	10023 S DE ANZA BLVD
City,State,Zip:	CUPERTINO, CA 95014
Address Match Type:	PointAddress
Reported Date:	Not reported
Status:	No Further Action

CHEVRON #9-5954 (Continued) **1028933759**

Substance:	Not reported
Population within 1500ft:	1542
Domestic Wells within 1500ft:	0
Land Use:	Developed, High Intensity
Within SPA:	No
SPA PWS Facility ID:	Not reported
SPA Water Type:	Not reported
SPA Facility Type:	Not reported
SPA HUC12:	Not reported
Within WHPA:	No
WHPA PWS Facility ID:	Not reported
WHPA Water Type:	Not reported
WHPA Facility Type:	Not reported
WHPA HUC12:	Not reported
Within 100yr Floodplain:	No
Tribe:	Not reported
EPA Region:	9
NFA Letter 1:	Not reported
NFA Letter 2:	Not reported
NFA Letter 3:	Not reported
NFA Letter 4:	Not reported
Closed With Residual Contaminate:	Not reported
Coordinate Source:	Geocode
X Coord:	-122.03244
Y Coord:	37.3225100000001
Latitude:	37.32251
Longitude:	-122.032439999999

T102 **CHEVRON #9-5954** **LUST** **S105512813**
West **10023 S DE ANZA BLVD** **HIST LUST** **N/A**
1/4-1/2 **CUPERTINO, CA 95014** **CERS HAZ WASTE**
0.383 mi. **SWEEPS UST**
2023 ft. **Site 2 of 3 in cluster T** **CERS TANKS**
Cortese
Relative: **CUPA Listings**
Higher **HWTS**
HAZNET
Actual: **CERS**
238 ft.

LUST:

Name:	CHEVRON #9-5954
Address:	10023 S DE ANZA BLVD
City,State,Zip:	CUPERTINO, CA 95014
Lead Agency:	SANTA CLARA COUNTY LOP
Case Type:	LUST Cleanup Site
Geo Track:	http://geotracker.waterboards.ca.gov/profile_report.asp?global_id=T0608500327
Global Id:	T0608500327
Latitude:	37.32315
Longitude:	-122.0317
Status:	Completed - Case Closed
Status Date:	08/13/2002
Case Worker:	DEH
RB Case Number:	43-0270
Local Agency:	SANTA CLARA COUNTY LOP
File Location:	All Files are on GeoTracker or in the Local Agency Database
Local Case Number:	Not reported
Potential Media Affect:	Soil
Potential Contaminants of Concern:	Gasoline

CHEVRON #9-5954 (Continued) **S105512813**

EPA Region:	9
Coordinate Source:	* Digitized From APN (Acessor Parcel Maps)
Cuf Case:	YES
Quantity Released Gallons:	Not reported
Begin Date:	05/21/1998
Leak Reported Date:	09/10/1998
How Discovered:	Not reported
How Discovered Description:	Not reported
Discharge Source:	Not reported
Discharge Cause:	Not reported
Stop Method:	Not reported
Stop Description:	Not reported
No Further Action Date:	08/13/2002
CA Water Watershed Name:	Santa Clara - Palo Alto (205.50)
Dwr Groundwater Subbasin Name:	Santa Clara Valley - Santa Clara (2-009.02)
Disadvantaged Community:	Not reported
CA Enviroscreen 3 Score:	26-30%
CA Enviroscreen 4 Score:	15-20%
Military DOD Site:	No
Facility Project Subtype:	Not reported
RWQCB Region:	SAN FRANCISCO BAY RWQCB (REGION 2)
Site History:	Not reported

LUST:

Global Id:	T0608500327
Contact Type:	Local Agency Caseworker - Primary Caseworker
Contact Name:	DEH CASEWORKER
Organization Name:	SANTA CLARA COUNTY LOP
Address:	1555 Berger Drive, Suite 300
City:	SAN JOSE
Email:	smp@deh.sccgov.org
Phone Number:	4089183400

Global Id:	T0608500327
Contact Type:	Regional Board Caseworker
Contact Name:	Regional Water Board
Organization Name:	SAN FRANCISCO BAY RWQCB (REGION 2)
Address:	1515 CLAY ST SUITE 1400
City:	OAKLAND
Email:	Not reported
Phone Number:	Not reported

LUST:

Global Id:	T0608500327
Action Type:	Other
Date:	09/10/1998
Action:	Leak Reported

Global Id:	T0608500327
Action Type:	RESPONSE
Date:	08/20/1998
Action:	Tank Removal Report / UST Sampling Report

Global Id:	T0608500327
Action Type:	RESPONSE
Date:	07/26/2001
Action:	Other Report / Document

CHEVRON #9-5954 (Continued) **S105512813**

Global Id: T0608500327
Action Type: RESPONSE
Date: 07/30/2003
Action: Correspondence

Global Id: T0608500327
Action Type: RESPONSE
Date: 03/02/2001
Action: Soil and Water Investigation Report

Global Id: T0608500327
Action Type: ENFORCEMENT
Date: 10/15/1996
Action: Closure/No Further Action Letter - #43-0270

Global Id: T0608500327
Action Type: ENFORCEMENT
Date: 10/15/1996
Action: Closure/No Further Action Letter

Global Id: T0608500327
Action Type: RESPONSE
Date: 01/15/1999
Action: Soil and Water Investigation Workplan

Global Id: T0608500327
Action Type: RESPONSE
Date: 11/30/2000
Action: Soil and Water Investigation Report

Global Id: T0608500327
Action Type: RESPONSE
Date: 04/30/2002
Action: Monitoring Report - Quarterly

Global Id: T0608500327
Action Type: RESPONSE
Date: 01/30/2002
Action: Monitoring Report - Quarterly

Global Id: T0608500327
Action Type: RESPONSE
Date: 07/31/2002
Action: Monitoring Report - Quarterly

Global Id: T0608500327
Action Type: RESPONSE
Date: 11/10/1999
Action: Soil and Water Investigation Workplan

Global Id: T0608500327
Action Type: RESPONSE
Date: 10/30/2001
Action: Monitoring Report - Quarterly

Global Id: T0608500327
Action Type: RESPONSE

CHEVRON #9-5954 (Continued) **S105512813**

Date: 05/09/1999
Action: Soil and Water Investigation Report

Global Id: T0608500327
Action Type: RESPONSE
Date: 09/10/1998
Action: Unauthorized Release Form

Global Id: T0608500327
Action Type: RESPONSE
Date: 11/05/1999
Action: Soil and Water Investigation Workplan

Global Id: T0608500327
Action Type: ENFORCEMENT
Date: 01/15/1999
Action: Staff Letter - #21160

Global Id: T0608500327
Action Type: ENFORCEMENT
Date: 02/08/1999
Action: Staff Letter - #21162

Global Id: T0608500327
Action Type: ENFORCEMENT
Date: 09/01/2000
Action: Staff Letter - #21166

Global Id: T0608500327
Action Type: ENFORCEMENT
Date: 09/15/2001
Action: Staff Letter - #21168

Global Id: T0608500327
Action Type: ENFORCEMENT
Date: 11/03/1999
Action: Staff Letter - #21164

Global Id: T0608500327
Action Type: RESPONSE
Date: 07/20/2001
Action: Monitoring Report - Quarterly

Global Id: T0608500327
Action Type: RESPONSE
Date: 07/30/2003
Action: Correspondence

Global Id: T0608500327
Action Type: RESPONSE
Date: 07/26/2001
Action: Verbal Communication

Global Id: T0608500327
Action Type: RESPONSE
Date: 01/15/1999
Action: Preliminary Site Assessment Report

CHEVRON #9-5954 (Continued) **S105512813**

LUST:

Global Id:	T0608500327
Status:	Open - Case Begin Date
Status Date:	05/21/1998
Global Id:	T0608500327
Status:	Open - Site Assessment
Status Date:	05/21/1998
Global Id:	T0608500327
Status:	Completed - Case Closed
Status Date:	08/13/2002

LUST REG 2:

Region:	2
Facility Id:	Not reported
Facility Status:	Case Closed
Case Number:	07S2W13F03f
How Discovered:	Not reported
Leak Cause:	Not reported
Leak Source:	Not reported
Date Leak Confirmed:	Not reported
Oversight Program:	LUST
Prelim. Site Assesment Wokplan Submitted:	Not reported
Preliminary Site Assesment Began:	5/21/1998
Pollution Characterization Began:	Not reported
Pollution Remediation Plan Submitted:	Not reported
Date Remediation Action Underway:	Not reported
Date Post Remedial Action Monitoring Began:	Not reported

LUST SANTA CLARA:

Name:	CHEVRON #9-5954
Address:	10023 S DE ANZA BLVD
City,State,Zip:	CUPERTINO, CA
Region:	SANTA CLARA
SCVWD ID:	07S2W13F03F
Date Closed:	08/13/2002
EDR Link ID:	07S2W13F03F

HIST LUST SC:

Name:	Chevron #9-5954
Address:	10023 S De Anza Blvd
City:	Cupertino
Region:	SANTA CLARA
Region Code:	2
SCVWD ID:	07S2W13F03
Oversite Agency:	SCVWD
Date Listed:	1998-11-02 00:00:00
Closed Date:	2002-08-13 00:00:00

CERS HAZ WASTE:

Name:	CHEVRON STATION #95954
Address:	10023 S DE ANZA BL
City,State,Zip:	CUPERTINO, CA 95014

CHEVRON #9-5954 (Continued) **S105512813**

Site ID: 104966
CERS ID: 10343758
CERS Description: Hazardous Waste Generator

SWEEPS UST:
Name: CROSSROADS CHEVRON
Address: 10023 S DE ANZA BLVD
City: CUPERTINO
Status: Not reported
Comp Number: 62833
Number: Not reported
Board Of Equalization: 44-026437
Referral Date: Not reported
Action Date: Not reported
Created Date: Not reported
Owner Tank Id: Not reported
SWRCB Tank Id: 43-012-062833-000001
Tank Status: Not reported
Capacity: 10000
Active Date: Not reported
Tank Use: UNKNOWN
STG: PRODUCT
Content: Not reported
Number Of Tanks: 4

Name: CROSSROADS CHEVRON
Address: 10023 S DE ANZA BLVD
City: CUPERTINO
Status: Not reported
Comp Number: 62833
Number: Not reported
Board Of Equalization: 44-026437
Referral Date: Not reported
Action Date: Not reported
Created Date: Not reported
Owner Tank Id: Not reported
SWRCB Tank Id: 43-012-062833-000002
Tank Status: Not reported
Capacity: 5000
Active Date: Not reported
Tank Use: UNKNOWN
STG: PRODUCT
Content: Not reported
Number Of Tanks: Not reported

Name: CROSSROADS CHEVRON
Address: 10023 S DE ANZA BLVD
City: CUPERTINO
Status: Not reported
Comp Number: 62833
Number: Not reported
Board Of Equalization: 44-026437
Referral Date: Not reported
Action Date: Not reported
Created Date: Not reported
Owner Tank Id: Not reported
SWRCB Tank Id: 43-012-062833-000003

CHEVRON #9-5954 (Continued) **S105512813**

Tank Status:	Not reported
Capacity:	10000
Active Date:	Not reported
Tank Use:	UNKNOWN
STG:	PRODUCT
Content:	Not reported
Number Of Tanks:	Not reported

Name:	CROSSROADS CHEVRON
Address:	10023 S DE ANZA BLVD
City:	CUPERTINO
Status:	Not reported
Comp Number:	62833
Number:	Not reported
Board Of Equalization:	44-026437
Referral Date:	Not reported
Action Date:	Not reported
Created Date:	Not reported
Owner Tank Id:	Not reported
SWRCB Tank Id:	43-012-062833-000004
Tank Status:	Not reported
Capacity:	1000
Active Date:	Not reported
Tank Use:	UNKNOWN
STG:	WASTE
Content:	Not reported
Number Of Tanks:	Not reported

Name:	CROSSROADS CHEVRON
Address:	10023 S DE ANZA BLVD
City:	CUPERTINO
Status:	Active
Comp Number:	62833
Number:	3
Board Of Equalization:	44-026437
Referral Date:	11-24-93
Action Date:	03-08-94
Created Date:	02-29-88
Owner Tank Id:	1
SWRCB Tank Id:	43-012-062833-000005
Tank Status:	A
Capacity:	10000
Active Date:	08-17-90
Tank Use:	M.V. FUEL
STG:	P
Content:	LEADED
Number Of Tanks:	4

Name:	CROSSROADS CHEVRON
Address:	10023 S DE ANZA BLVD
City:	CUPERTINO
Status:	Active
Comp Number:	62833
Number:	3
Board Of Equalization:	44-026437
Referral Date:	11-24-93
Action Date:	03-08-94

CHEVRON #9-5954 (Continued) **S105512813**

Created Date:	02-29-88
Owner Tank Id:	3
SWRCB Tank Id:	43-012-062833-000006
Tank Status:	A
Capacity:	10000
Active Date:	08-17-90
Tank Use:	M.V. FUEL
STG:	P
Content:	REG UNLEADED
Number Of Tanks:	Not reported

Name:	CROSSROADS CHEVRON
Address:	10023 S DE ANZA BLVD
City:	CUPERTINO
Status:	Active
Comp Number:	62833
Number:	3
Board Of Equalization:	44-026437
Referral Date:	11-24-93
Action Date:	03-08-94
Created Date:	02-29-88
Owner Tank Id:	3
SWRCB Tank Id:	43-012-062833-000007
Tank Status:	A
Capacity:	10000
Active Date:	08-17-90
Tank Use:	M.V. FUEL
STG:	P
Content:	REG UNLEADED
Number Of Tanks:	Not reported

Name:	CROSSROADS CHEVRON
Address:	10023 S DE ANZA BLVD
City:	CUPERTINO
Status:	Active
Comp Number:	62833
Number:	3
Board Of Equalization:	44-026437
Referral Date:	11-24-93
Action Date:	03-08-94
Created Date:	02-29-88
Owner Tank Id:	4
SWRCB Tank Id:	43-012-062833-000008
Tank Status:	A
Capacity:	1000
Active Date:	08-17-90
Tank Use:	OIL
STG:	W
Content:	WASTE OIL
Number Of Tanks:	Not reported

CERS TANKS:

Name:	CHEVRON STATION #95954
Address:	10023 S DE ANZA BL
City,State,Zip:	CUPERTINO, CA 95014
Site ID:	104966
CERS ID:	10343758

CHEVRON #9-5954 (Continued) **S105512813**

CERS Description: Underground Storage Tank

CORTESE:

Name:	CHEVRON #9-5954
Address:	10023 S DE ANZA BLVD
City,State,Zip:	CUPERTINO, CA 95014
Region:	CORTESE
Envirostor Id:	Not reported
Global ID:	T0608500327
Site/Facility Type:	LUST CLEANUP SITE
Cleanup Status:	COMPLETED - CASE CLOSED
Status Date:	Not reported
Site Code:	Not reported
Latitude:	Not reported
Longitude:	Not reported
Owner:	Not reported
Enf Type:	Not reported
Swat R:	Not reported
Flag:	active
Order No:	Not reported
Waste Discharge System No:	Not reported
Effective Date:	Not reported
Region 2:	Not reported
WID Id:	Not reported
Solid Waste Id No:	Not reported
Waste Management Uit Name:	Not reported
File Name:	Active Open

CUPA SANTA CLARA:

Name:	CHEVRON STATION #1765
Address:	10023 S DE ANZA BL
City,State,Zip:	CUPERTINO, CA 95014
Region:	SANTA CLARA
Telephone:	4089969906
UDF Email:	permitdesk@chevron.com
PE#:	2202
Program Description:	GENERATES <100 KG/YR OR USED OIL ONLY
Program Identifier:	DEH PERMIT-HAZ WASTE GENERATOR PROGRAM
Latitude:	37.322326
Longitude:	-122.032565
Record ID:	PR0313938
Facility ID:	FA0200561

HWTS:

Name:	CHEVRON 95954
Address:	10023 S DE ANZA BLVD
Address 2:	Not reported
City,State,Zip:	CUPERTINO, CA 95014
EPA ID:	CAR000125260
Inactive Date:	Not reported
Create Date:	03/04/2003
Last Act Date:	Not reported
Mailing Name:	Not reported
Mailing Address:	PO BOX 6004
Mailing Address 2:	Not reported
Mailing City,State,Zip:	SAN RAMON, CA 948012106

CHEVRON #9-5954 (Continued) **S105512813**

Owner Name:	WALTRUST PROPERTIES INC
Owner Address:	PO BOX 6004
Owner Address 2:	Not reported
Owner City,State,Zip:	SAN RAMON, CA 945830000
Owner Phone:	Not reported
Owner Fax:	Not reported
Contact Name:	KWAME AWUKU
Contact Address:	6001 BOLLINGER CANYON RD.
Contact Address 2:	Not reported
City,State,Zip:	SAN RAMON, CA 94583
Contact Phone:	Not reported
Contact Fax:	Not reported
Facility Status:	Active
Facility Type:	PERMANENT
Category:	FEDERAL
Latitude:	37.32248
Longitude:	-122.03286

NAICS:

EPA ID:	CAR000125260
Create Date:	2003-10-23 13:13:52.000
NAICS Code:	44711
NAICS Description:	Gasoline Stations with Convenience Stores
Issued EPA ID Date:	2003-03-04 14:25:35.18700
Inactive Date:	Not reported
Facility Name:	CHEVRON 95954
Facility Address:	10023 S DE ANZA BLVD
Facility Address 2:	Not reported
Facility City:	CUPERTINO
Facility County:	Not reported
Facility State:	CA
Facility Zip:	950142105

EPA ID:	CAR000125260
Create Date:	2011-08-17 14:36:26.000
NAICS Code:	447110
NAICS Description:	Gasoline Stations with Convenience Stores
Issued EPA ID Date:	2003-03-04 14:25:35.18700
Inactive Date:	Not reported
Facility Name:	CHEVRON 95954
Facility Address:	10023 S DE ANZA BLVD
Facility Address 2:	Not reported
Facility City:	CUPERTINO
Facility County:	Not reported
Facility State:	CA
Facility Zip:	950142105

HAZNET:

Name:	CHEVRON 95954
Address:	10023 S DE ANZA BLVD
Address 2:	Not reported
City,State,Zip:	CUPERTINO, CA 950142105
Contact:	KWAME AWUKU
Telephone:	8773866044
Mailing Name:	Not reported
Mailing Address:	PO BOX 6004

CHEVRON #9-5954 (Continued) **S105512813**

Year:	2021
Gepaid:	CAR000125260
TSD EPA ID:	CAD059494310
CA Waste Code:	134 - Aqueous solution with total organic residues less than 10 percent
Disposal Method:	H141 - Storage, Bulking, And/Or Transfer Off Site--No Treatment/Reovery (H010-H129) Or (H131-H135)
Tons:	0.0125
Year:	2021
Gepaid:	CAR000125260
TSD EPA ID:	CAD059494310
CA Waste Code:	352 - Other organic solids
Disposal Method:	H141 - Storage, Bulking, And/Or Transfer Off Site--No Treatment/Reovery (H010-H129) Or (H131-H135)
Tons:	0.07
Year:	2020
Gepaid:	CAR000125260
TSD EPA ID:	CAD059494310
CA Waste Code:	134 - Aqueous solution with total organic residues less than 10 percent
Disposal Method:	H141 - Storage, Bulking, And/Or Transfer Off Site--No Treatment/Reovery (H010-H129) Or (H131-H135)
Tons:	0.0625
Year:	2020
Gepaid:	CAR000125260
TSD EPA ID:	CAD059494310
CA Waste Code:	352 - Other organic solids
Disposal Method:	H141 - Storage, Bulking, And/Or Transfer Off Site--No Treatment/Reovery (H010-H129) Or (H131-H135)
Tons:	0.0625
Year:	2020
Gepaid:	CAR000125260
TSD EPA ID:	CAD044429835
CA Waste Code:	352 - Other organic solids
Disposal Method:	H141 - Storage, Bulking, And/Or Transfer Off Site--No Treatment/Reovery (H010-H129) Or (H131-H135)
Tons:	0.0125

Additional Information:

Year:	2021
EM Manifest ID:	Not reported
Shipment Date:	6/16/2020
Shipment Date:	6/16/2020
Receipt Date:	6/18/2020
Manifest Number:	014449184FLE
Generator EPA ID:	CAR000125260
Name:	CHEVRON PRODUCTS COMPANY
Address:	CHEVRON #95954
Address 2:	10023 Deanza Blvd
City,State,Zip:	CUPERTINO, CA 95014
Telephone:	Not reported
Contact:	Waste Tracking Desk

CHEVRON #9-5954 (Continued) **S105512813**

Contact Telephone:	877-849-4435
Contact Email:	Not reported
Transporter 1 EPA ID:	MAD039322250
Transporter Name:	Clean Harbors Environmental Services, Inc.
Transporter 1 Emergency Number:	Not reported
Transporter 2 EPA ID:	MAD039322250
Transporter Name 2:	Clean Harbors Environmental Services, Inc.
Transporter 2 Emergency Number:	Not reported
TSDF EPA ID:	CAD059494310
TSDF Name:	Clean Harbors San Jose LLC
TSDF Address 1:	1021 Berryessa Road
TSDF Address 2:	Not reported
TSDF City,State,Zip:	San Jose, CA 95133
TSDF Telephone:	Not reported
TSDFA EPA ID:	Not reported
Waste Code Description:	352 - Not reported
RCRA Code:	Not reported
Meth Code:	H141 - Not reported
Quantity Tons:	0.01
Waste Quantity:	20
Quantity Unit:	P

Year:	2021
EM Manifest ID:	Not reported
Shipment Date:	6/16/2020
Shipment Date:	6/16/2020
Receipt Date:	6/18/2020
Manifest Number:	014449184FLE
Generator EPA ID:	CAR000125260
Name:	CHEVRON PRODUCTS COMPANY
Address:	CHEVRON #95954
Address 2:	10023 Deanza Blvd
City,State,Zip:	CUPERTINO, CA 95014
Telephone:	Not reported
Contact:	Waste Tracking Desk
Contact Telephone:	877-849-4435
Contact Email:	Not reported
Transporter 1 EPA ID:	MAD039322250
Transporter Name:	Clean Harbors Environmental Services, Inc.
Transporter 1 Emergency Number:	Not reported
Transporter 2 EPA ID:	MAD039322250
Transporter Name 2:	Clean Harbors Environmental Services, Inc.
Transporter 2 Emergency Number:	Not reported
TSDF EPA ID:	CAD059494310
TSDF Name:	Clean Harbors San Jose LLC
TSDF Address 1:	1021 Berryessa Road
TSDF Address 2:	Not reported
TSDF City,State,Zip:	San Jose, CA 95133
TSDF Telephone:	Not reported
TSDFA EPA ID:	Not reported
Waste Code Description:	134 - Not reported
RCRA Code:	D001,D018
Meth Code:	H141 - Not reported
Quantity Tons:	0.0125
Waste Quantity:	25
Quantity Unit:	P

CHEVRON #9-5954 (Continued) **S105512813**

Year:	2021
EM Manifest ID:	Not reported
Shipment Date:	6/16/2020
Shipment Date:	6/16/2020
Receipt Date:	6/18/2020
Manifest Number:	014449184FLE
Generator EPA ID:	CAR000125260
Name:	CHEVRON PRODUCTS COMPANY
Address:	CHEVRON #95954
Address 2:	10023 Deanza Blvd
City,State,Zip:	CUPERTINO, CA 95014
Telephone:	Not reported
Contact:	Waste Tracking Desk
Contact Telephone:	877-849-4435
Contact Email:	Not reported
Transporter 1 EPA ID:	MAD039322250
Transporter Name:	Clean Harbors Environmental Services, Inc.
Transporter 1 Emergency Number:	Not reported
Transporter 2 EPA ID:	MAD039322250
Transporter Name 2:	Clean Harbors Environmental Services, Inc.
Transporter 2 Emergency Number:	Not reported
TSDF EPA ID:	CAD059494310
TSDF Name:	Clean Harbors San Jose LLC
TSDF Address 1:	1021 Berryessa Road
TSDF Address 2:	Not reported
TSDF City,State,Zip:	San Jose, CA 95133
TSDF Telephone:	Not reported
TSDFA EPA ID:	Not reported
Waste Code Description:	352 - Not reported
RCRA Code:	Not reported
Meth Code:	H141 - Not reported
Quantity Tons:	0.01
Waste Quantity:	20
Quantity Unit:	P

Year:	2021
EM Manifest ID:	Not reported
Shipment Date:	11/4/2020
Shipment Date:	11/4/2020
Receipt Date:	11/4/2020
Manifest Number:	015416681FLE
Generator EPA ID:	CAR000125260
Name:	CHEVRON PRODUCTS COMPANY
Address:	CHEVRON #95954
Address 2:	10023 Deanza Blvd
City,State,Zip:	CUPERTINO, CA 95014
Telephone:	Not reported
Contact:	Waste Tracking Desk
Contact Telephone:	877-849-4435
Contact Email:	Not reported
Transporter 1 EPA ID:	MAD039322250
Transporter Name:	Clean Harbors Environmental Services, Inc.
Transporter 1 Emergency Number:	Not reported
Transporter 2 EPA ID:	Not reported
Transporter Name 2:	Not reported
Transporter 2 Emergency Number:	Not reported
TSDF EPA ID:	CAD059494310

CHEVRON #9-5954 (Continued) **S105512813**

TSDF Name:	Clean Harbors San Jose LLC
TSDF Address 1:	1021 Berryessa Road
TSDF Address 2:	Not reported
TSDF City,State,Zip:	San Jose, CA 95133
TSDF Telephone:	Not reported
TSDFA EPA ID:	Not reported
Waste Code Description:	352 - Not reported
RCRA Code:	D018
Meth Code:	H141 - Not reported
Quantity Tons:	0.0125
Waste Quantity:	25
Quantity Unit:	P
Year:	2021
EM Manifest ID:	Not reported
Shipment Date:	11/4/2020
Shipment Date:	11/4/2020
Receipt Date:	11/4/2020
Manifest Number:	015416681FLE
Generator EPA ID:	CAR000125260
Name:	CHEVRON PRODUCTS COMPANY
Address:	CHEVRON #95954
Address 2:	10023 Deanza Blvd
City,State,Zip:	CUPERTINO, CA 95014
Telephone:	Not reported
Contact:	Waste Tracking Desk
Contact Telephone:	877-849-4435
Contact Email:	Not reported
Transporter 1 EPA ID:	MAD039322250
Transporter Name:	Clean Harbors Environmental Services, Inc.
Transporter 1 Emergency Number:	Not reported
Transporter 2 EPA ID:	Not reported
Transporter Name 2:	Not reported
Transporter 2 Emergency Number:	Not reported
TSDF EPA ID:	CAD059494310
TSDF Name:	Clean Harbors San Jose LLC
TSDF Address 1:	1021 Berryessa Road
TSDF Address 2:	Not reported
TSDF City,State,Zip:	San Jose, CA 95133
TSDF Telephone:	Not reported
TSDFA EPA ID:	Not reported
Waste Code Description:	352 - Not reported
RCRA Code:	Not reported
Meth Code:	H141 - Not reported
Quantity Tons:	0.0175
Waste Quantity:	35
Quantity Unit:	P
Year:	2021
EM Manifest ID:	Not reported
Shipment Date:	1/13/2020
Shipment Date:	1/13/2020
Receipt Date:	2/3/2020
Manifest Number:	014191388FLE
Generator EPA ID:	CAR000125260
Name:	CHEVRON PRODUCTS COMPANY
Address:	CHEVRON #95954

CHEVRON #9-5954 (Continued) **S105512813**

Address 2:	10023 Deanza Blvd
City,State,Zip:	CUPERTINO, CA 95014
Telephone:	Not reported
Contact:	Waste Tracking Desk
Contact Telephone:	877-849-4435
Contact Email:	Not reported
Transporter 1 EPA ID:	MAD039322250
Transporter Name:	Clean Harbors Environmental Services, Inc.
Transporter 1 Emergency Number:	Not reported
Transporter 2 EPA ID:	MAD039322250
Transporter Name 2:	Clean Harbors Environmental Services, Inc.
Transporter 2 Emergency Number:	Not reported
TSDF EPA ID:	CAD044429835
TSDF Name:	Clean Harbors Wilmington LLC
TSDF Address 1:	1737 East Denni Street
TSDF Address 2:	Not reported
TSDF City,State,Zip:	Wilmington, CA 90744
TSDF Telephone:	Not reported
TSDFA EPA ID:	Not reported
Waste Code Description:	352 - Not reported
RCRA Code:	D018
Meth Code:	H141 - Not reported
Quantity Tons:	0.0125
Waste Quantity:	25
Quantity Unit:	P

Year:	2021
EM Manifest ID:	Not reported
Shipment Date:	1/13/2020
Shipment Date:	1/13/2020
Receipt Date:	1/20/2020
Manifest Number:	014191387FLE
Generator EPA ID:	CAR000125260
Name:	CHEVRON PRODUCTS COMPANY
Address:	CHEVRON #95954
Address 2:	10023 Deanza Blvd
City,State,Zip:	CUPERTINO, CA 95014
Telephone:	Not reported
Contact:	Waste Tracking Desk
Contact Telephone:	877-849-4435
Contact Email:	Not reported
Transporter 1 EPA ID:	MAD039322250
Transporter Name:	Clean Harbors Environmental Services, Inc.
Transporter 1 Emergency Number:	Not reported
Transporter 2 EPA ID:	MAD039322250
Transporter Name 2:	Clean Harbors Environmental Services, Inc.
Transporter 2 Emergency Number:	Not reported
TSDF EPA ID:	CAD059494310
TSDF Name:	Clean Harbors San Jose LLC
TSDF Address 1:	1021 Berryessa Road
TSDF Address 2:	Not reported
TSDF City,State,Zip:	San Jose, CA 95133
TSDF Telephone:	Not reported
TSDFA EPA ID:	Not reported
Waste Code Description:	352 - Not reported
RCRA Code:	Not reported
Meth Code:	H141 - Not reported

CHEVRON #9-5954 (Continued) **S105512813**

Quantity Tons:	0.0125
Waste Quantity:	25
Quantity Unit:	P
Year:	2021
EM Manifest ID:	Not reported
Shipment Date:	1/13/2020
Shipment Date:	1/13/2020
Receipt Date:	1/20/2020
Manifest Number:	014191387FLE
Generator EPA ID:	CAR000125260
Name:	CHEVRON PRODUCTS COMPANY
Address:	CHEVRON #95954
Address 2:	10023 Deanza Blvd
City,State,Zip:	CUPERTINO, CA 95014
Telephone:	Not reported
Contact:	Waste Tracking Desk
Contact Telephone:	877-849-4435
Contact Email:	Not reported
Transporter 1 EPA ID:	MAD039322250
Transporter Name:	Clean Harbors Environmental Services, Inc.
Transporter 1 Emergency Number:	Not reported
Transporter 2 EPA ID:	MAD039322250
Transporter Name 2:	Clean Harbors Environmental Services, Inc.
Transporter 2 Emergency Number:	Not reported
TSDF EPA ID:	CAD059494310
TSDF Name:	Clean Harbors San Jose LLC
TSDF Address 1:	1021 Berryessa Road
TSDF Address 2:	Not reported
TSDF City,State,Zip:	San Jose, CA 95133
TSDF Telephone:	Not reported
TSDFA EPA ID:	Not reported
Waste Code Description:	134 - Not reported
RCRA Code:	D001,D018
Meth Code:	H141 - Not reported
Quantity Tons:	0.05
Waste Quantity:	100
Quantity Unit:	P

Additional Information:

Year:	2020
EM Manifest ID:	Not reported
Shipment Date:	6/16/2020
Shipment Date:	6/16/2020
Receipt Date:	6/18/2020
Manifest Number:	014449184FLE
Generator EPA ID:	CAR000125260
Name:	CHEVRON PRODUCTS COMPANY
Address:	CHEVRON #95954
Address 2:	10023 Deanza Blvd
City,State,Zip:	CUPERTINO, CA 95014
Telephone:	Not reported
Contact:	Waste Tracking Desk
Contact Telephone:	877-849-4435
Contact Email:	Not reported
Transporter 1 EPA ID:	MAD039322250
Transporter Name:	Clean Harbors Environmental Services, Inc.

CHEVRON #9-5954 (Continued) **S105512813**

Transporter 1 Emergency Number:	Not reported
Transporter 2 EPA ID:	MAD039322250
Transporter Name 2:	Clean Harbors Environmental Services, Inc.
Transporter 2 Emergency Number:	Not reported
TSDF EPA ID:	CAD059494310
TSDF Name:	Clean Harbors San Jose LLC
TSDF Address 1:	1021 Berryessa Road
TSDF Address 2:	Not reported
TSDF City,State,Zip:	San Jose, CA 95133
TSDF Telephone:	Not reported
TSDFA EPA ID:	Not reported
Waste Code Description:	352 - Not reported
RCRA Code:	Not reported
Meth Code:	H141 - Not reported
Quantity Tons:	0.01
Waste Quantity:	20
Quantity Unit:	P

Year:	2020
EM Manifest ID:	Not reported
Shipment Date:	6/16/2020
Shipment Date:	6/16/2020
Receipt Date:	6/18/2020
Manifest Number:	014449184FLE
Generator EPA ID:	CAR000125260
Name:	CHEVRON PRODUCTS COMPANY
Address:	CHEVRON #95954
Address 2:	10023 Deanza Blvd
City,State,Zip:	CUPERTINO, CA 95014
Telephone:	Not reported
Contact:	Waste Tracking Desk
Contact Telephone:	877-849-4435
Contact Email:	Not reported
Transporter 1 EPA ID:	MAD039322250
Transporter Name:	Clean Harbors Environmental Services, Inc.
Transporter 1 Emergency Number:	Not reported
Transporter 2 EPA ID:	MAD039322250
Transporter Name 2:	Clean Harbors Environmental Services, Inc.
Transporter 2 Emergency Number:	Not reported
TSDF EPA ID:	CAD059494310
TSDF Name:	Clean Harbors San Jose LLC
TSDF Address 1:	1021 Berryessa Road
TSDF Address 2:	Not reported
TSDF City,State,Zip:	San Jose, CA 95133
TSDF Telephone:	Not reported
TSDFA EPA ID:	Not reported
Waste Code Description:	134 - Not reported
RCRA Code:	D001,D018
Meth Code:	H141 - Not reported
Quantity Tons:	0.0125
Waste Quantity:	25
Quantity Unit:	P

Year:	2020
EM Manifest ID:	Not reported
Shipment Date:	6/16/2020
Shipment Date:	6/16/2020

CHEVRON #9-5954 (Continued) **S105512813**

Receipt Date:	6/18/2020
Manifest Number:	014449184FLE
Generator EPA ID:	CAR000125260
Name:	CHEVRON PRODUCTS COMPANY
Address:	CHEVRON #95954
Address 2:	10023 Deanza Blvd
City,State,Zip:	CUPERTINO, CA 95014
Telephone:	Not reported
Contact:	Waste Tracking Desk
Contact Telephone:	877-849-4435
Contact Email:	Not reported
Transporter 1 EPA ID:	MAD039322250
Transporter Name:	Clean Harbors Environmental Services, Inc.
Transporter 1 Emergency Number:	Not reported
Transporter 2 EPA ID:	MAD039322250
Transporter Name 2:	Clean Harbors Environmental Services, Inc.
Transporter 2 Emergency Number:	Not reported
TSDF EPA ID:	CAD059494310
TSDF Name:	Clean Harbors San Jose LLC
TSDF Address 1:	1021 Berryessa Road
TSDF Address 2:	Not reported
TSDF City,State,Zip:	San Jose, CA 95133
TSDF Telephone:	Not reported
TSDFA EPA ID:	Not reported
Waste Code Description:	352 - Not reported
RCRA Code:	Not reported
Meth Code:	H141 - Not reported
Quantity Tons:	0.01
Waste Quantity:	20
Quantity Unit:	P

Year:	2020
EM Manifest ID:	Not reported
Shipment Date:	11/4/2020
Shipment Date:	11/4/2020
Receipt Date:	11/4/2020
Manifest Number:	015416681FLE
Generator EPA ID:	CAR000125260
Name:	CHEVRON PRODUCTS COMPANY
Address:	CHEVRON #95954
Address 2:	10023 Deanza Blvd
City,State,Zip:	CUPERTINO, CA 95014
Telephone:	Not reported
Contact:	Waste Tracking Desk
Contact Telephone:	877-849-4435
Contact Email:	Not reported
Transporter 1 EPA ID:	MAD039322250
Transporter Name:	Clean Harbors Environmental Services, Inc.
Transporter 1 Emergency Number:	Not reported
Transporter 2 EPA ID:	Not reported
Transporter Name 2:	Not reported
Transporter 2 Emergency Number:	Not reported
TSDF EPA ID:	CAD059494310
TSDF Name:	Clean Harbors San Jose LLC
TSDF Address 1:	1021 Berryessa Road
TSDF Address 2:	Not reported
TSDF City,State,Zip:	San Jose, CA 95133

CHEVRON #9-5954 (Continued) **S105512813**

TSDF Telephone:	Not reported
TSDFA EPA ID:	Not reported
Waste Code Description:	352 - Not reported
RCRA Code:	D018
Meth Code:	H141 - Not reported
Quantity Tons:	0.0125
Waste Quantity:	25
Quantity Unit:	P

Year:	2020
EM Manifest ID:	Not reported
Shipment Date:	11/4/2020
Shipment Date:	11/4/2020
Receipt Date:	11/4/2020
Manifest Number:	015416681FLE
Generator EPA ID:	CAR000125260
Name:	CHEVRON PRODUCTS COMPANY
Address:	CHEVRON #95954
Address 2:	10023 Deanza Blvd
City,State,Zip:	CUPERTINO, CA 95014
Telephone:	Not reported
Contact:	Waste Tracking Desk
Contact Telephone:	877-849-4435
Contact Email:	Not reported
Transporter 1 EPA ID:	MAD039322250
Transporter Name:	Clean Harbors Environmental Services, Inc.
Transporter 1 Emergency Number:	Not reported
Transporter 2 EPA ID:	Not reported
Transporter Name 2:	Not reported
Transporter 2 Emergency Number:	Not reported
TSDF EPA ID:	CAD059494310
TSDF Name:	Clean Harbors San Jose LLC
TSDF Address 1:	1021 Berryessa Road
TSDF Address 2:	Not reported
TSDF City,State,Zip:	San Jose, CA 95133
TSDF Telephone:	Not reported
TSDFA EPA ID:	Not reported
Waste Code Description:	352 - Not reported
RCRA Code:	Not reported
Meth Code:	H141 - Not reported
Quantity Tons:	0.0175
Waste Quantity:	35
Quantity Unit:	P

Year:	2020
EM Manifest ID:	Not reported
Shipment Date:	1/13/2020
Shipment Date:	1/13/2020
Receipt Date:	2/3/2020
Manifest Number:	014191388FLE
Generator EPA ID:	CAR000125260
Name:	CHEVRON PRODUCTS COMPANY
Address:	CHEVRON #95954
Address 2:	10023 Deanza Blvd
City,State,Zip:	CUPERTINO, CA 95014
Telephone:	Not reported
Contact:	Waste Tracking Desk

CHEVRON #9-5954 (Continued) **S105512813**

Contact Telephone:	877-849-4435
Contact Email:	Not reported
Transporter 1 EPA ID:	MAD039322250
Transporter Name:	Clean Harbors Environmental Services, Inc.
Transporter 1 Emergency Number:	Not reported
Transporter 2 EPA ID:	MAD039322250
Transporter Name 2:	Clean Harbors Environmental Services, Inc.
Transporter 2 Emergency Number:	Not reported
TSDF EPA ID:	CAD044429835
TSDF Name:	Clean Harbors Wilmington LLC
TSDF Address 1:	1737 East Denni Street
TSDF Address 2:	Not reported
TSDF City,State,Zip:	Wilmington, CA 90744
TSDF Telephone:	Not reported
TSDFA EPA ID:	Not reported
Waste Code Description:	352 - Not reported
RCRA Code:	D018
Meth Code:	H141 - Not reported
Quantity Tons:	0.0125
Waste Quantity:	25
Quantity Unit:	P

Year:	2020
EM Manifest ID:	Not reported
Shipment Date:	1/13/2020
Shipment Date:	1/13/2020
Receipt Date:	1/20/2020
Manifest Number:	014191387FLE
Generator EPA ID:	CAR000125260
Name:	CHEVRON PRODUCTS COMPANY
Address:	CHEVRON #95954
Address 2:	10023 Deanza Blvd
City,State,Zip:	CUPERTINO, CA 95014
Telephone:	Not reported
Contact:	Waste Tracking Desk
Contact Telephone:	877-849-4435
Contact Email:	Not reported
Transporter 1 EPA ID:	MAD039322250
Transporter Name:	Clean Harbors Environmental Services, Inc.
Transporter 1 Emergency Number:	Not reported
Transporter 2 EPA ID:	MAD039322250
Transporter Name 2:	Clean Harbors Environmental Services, Inc.
Transporter 2 Emergency Number:	Not reported
TSDF EPA ID:	CAD059494310
TSDF Name:	Clean Harbors San Jose LLC
TSDF Address 1:	1021 Berryessa Road
TSDF Address 2:	Not reported
TSDF City,State,Zip:	San Jose, CA 95133
TSDF Telephone:	Not reported
TSDFA EPA ID:	Not reported
Waste Code Description:	352 - Not reported
RCRA Code:	Not reported
Meth Code:	H141 - Not reported
Quantity Tons:	0.0125
Waste Quantity:	25
Quantity Unit:	P

CHEVRON #9-5954 (Continued) **S105512813**

Year:	2020
EM Manifest ID:	Not reported
Shipment Date:	1/13/2020
Shipment Date:	1/13/2020
Receipt Date:	1/20/2020
Manifest Number:	014191387FLE
Generator EPA ID:	CAR000125260
Name:	CHEVRON PRODUCTS COMPANY
Address:	CHEVRON #95954
Address 2:	10023 Deanza Blvd
City,State,Zip:	CUPERTINO, CA 95014
Telephone:	Not reported
Contact:	Waste Tracking Desk
Contact Telephone:	877-849-4435
Contact Email:	Not reported
Transporter 1 EPA ID:	MAD039322250
Transporter Name:	Clean Harbors Environmental Services, Inc.
Transporter 1 Emergency Number:	Not reported
Transporter 2 EPA ID:	MAD039322250
Transporter Name 2:	Clean Harbors Environmental Services, Inc.
Transporter 2 Emergency Number:	Not reported
TSDF EPA ID:	CAD059494310
TSDF Name:	Clean Harbors San Jose LLC
TSDF Address 1:	1021 Berryessa Road
TSDF Address 2:	Not reported
TSDF City,State,Zip:	San Jose, CA 95133
TSDF Telephone:	Not reported
TSDFA EPA ID:	Not reported
Waste Code Description:	134 - Not reported
RCRA Code:	D001,D018
Meth Code:	H141 - Not reported
Quantity Tons:	0.05
Waste Quantity:	100
Quantity Unit:	P

CERS:

Name:	CHEVRON #9-5954
Address:	10023 S DE ANZA BLVD
City,State,Zip:	CUPERTINO, CA 95014
Site ID:	909842
CERS ID:	T0608500327
CERS Description:	Leaking Underground Storage Tank Cleanup Site

Affiliation:

Affiliation Type Desc:	Regional Board Caseworker
Entity Name:	Regional Water Board - SAN FRANCISCO BAY RWQCB (REGION 2)
Entity Title:	Not reported
Affiliation Address:	1515 CLAY ST SUITE 1400
Affiliation City:	OAKLAND
Affiliation State:	CA
Affiliation Country:	Not reported
Affiliation Zip:	Not reported
Affiliation Phone:	,

Affiliation Type Desc:	Local Agency Caseworker
Entity Name:	DEH CASEWORKER - SANTA CLARA COUNTY LOP
Entity Title:	Not reported

CHEVRON #9-5954 (Continued) **S105512813**

Affiliation Address: 1555 Berger Drive, Suite 300
Affiliation City: SAN JOSE
Affiliation State: CA
Affiliation Country: Not reported
Affiliation Zip: Not reported
Affiliation Phone: 4089183400,

Name: CHEVRON STATION #95954
Address: 10023 S DE ANZA BL
City,State,Zip: CUPERTINO, CA 95014
Site ID: 104966
CERS ID: 10343758
CERS Description: Chemical Storage Facilities

Violations:

Site ID: 104966
Site Name: CHEVRON STATION #95954
Violation Date: 01-19-2022
Citation: HSC 6.7 25284.2 - California Health and Safety Code, Chapter 6.7, Section(s) 25284.2
Violation Description: "Failure to meet one or more of the following requirements: Install or maintain a liquid-tight spill container. Have a minimum capacity of five gallons. Have a functional drain valve or other method for the removal of liquid from the spill container. Be resistant to galvanic corrosion. Perform a tightness test at installation, every 12 months thereafter, or within 30 days after a repair to the spill container. Tested using applicable manufacturer guidelines, industry codes, engineering standards, or a method approved by a professional engineer. Tested by a certified UST service technician. Maintain records of spill containment testing for 36 months. "
Violation Notes: Returned to compliance on 01/19/2022. Premium gasoline fill spill container assembly within containment sump failed initial integrity testing (leaking into tank fill pipe observed). This container was replaced, retested, and passed during this inspection on 1/19/22.
Violation Division: Santa Clara County Fire Department
Violation Program: UST
Violation Source: CERS,

Site ID: 104966
Site Name: CHEVRON STATION #95954
Violation Date: 01-24-2020
Citation: HSC 6.7 25284.2 - California Health and Safety Code, Chapter 6.7, Section(s) 25284.2
Violation Description: "Failure to meet one or more of the following requirements: Install or maintain a liquid-tight spill container. Have a minimum capacity of five gallons. Have a functional drain valve or other method for the removal of liquid from the spill container. Be resistant to galvanic corrosion. Perform a tightness test at installation, every 12 months thereafter, or within 30 days after a repair to the spill container. Tested using applicable manufacturer guidelines, industry codes, engineering standards, or a method approved by a professional engineer. Tested by a certified UST service technician. Maintain records of spill containment testing for 36 months. "
Violation Notes: Returned to compliance on 01/24/2020. Install or maintain a liquid-tight spill container.
Violation Division: Santa Clara County Fire Department
Violation Program: UST

CHEVRON #9-5954 (Continued) **S105512813**

Violation Source: CERS,

Site ID: 104966
Site Name: CHEVRON STATION #95954
Violation Date: 01-23-2024
Citation: HSC 6.7 25284.2 - California Health and Safety Code, Chapter 6.7, Section(s) 25284.2
Violation Description: "Failure to meet one or more of the following requirements: Install or maintain a liquid-tight spill container. Have a minimum capacity of five gallons. Have a functional drain valve or other method for the removal of liquid from the spill container. Be resistant to galvanic corrosion. Perform a tightness test at installation, every 12 months thereafter, or within 30 days after a repair to the spill container. Tested using applicable manufacturer guidelines, industry codes, engineering standards, or a method approved by a professional engineer. Tested by a certified UST service technician. Maintain records of spill containment testing for 36 months. "
Violation Notes: All three spill containers do not contain the minimum 5 gallon capacity. Additionally, the spill container for the Regular Main tank failed integrity testing.
Violation Division: Santa Clara County Fire Department
Violation Program: UST
Violation Source: CERS,

Site ID: 104966
Site Name: CHEVRON STATION #95954
Violation Date: 01-19-2022
Citation: HSC 6.7 25291(a)(1) - California Health and Safety Code, Chapter 6.7, Section(s) 25291(a)(1)
Violation Description: Failure to construct, operate, and maintain primary containment as product-tight.
Violation Notes: Returned to compliance on 05/21/2022. Wetness on product pipes within dispensers 5/6 & 11/12 observed. Troubleshoot for leaks & clean residual liquid.
Violation Division: Santa Clara County Fire Department
Violation Program: UST
Violation Source: CERS,

Site ID: 104966
Site Name: CHEVRON STATION #95954
Violation Date: 01-21-2021
Citation: HSC 6.7 25284.2 - California Health and Safety Code, Chapter 6.7, Section(s) 25284.2
Violation Description: "Failure to meet one or more of the following requirements: Install or maintain a liquid-tight spill container. Have a minimum capacity of five gallons. Have a functional drain valve or other method for the removal of liquid from the spill container. Be resistant to galvanic corrosion. Perform a tightness test at installation, every 12 months thereafter, or within 30 days after a repair to the spill container. Tested using applicable manufacturer guidelines, industry codes, engineering standards, or a method approved by a professional engineer. Tested by a certified UST service technician. Maintain records of spill containment testing for 36 months. "
Violation Notes: Returned to compliance on 01/21/2021. Gasket on main 87 octane fill cap was damaged causing the spill bucket to fail test. Gasket was replaced and test passed during inspection.
Violation Division: Santa Clara County Fire Department

CHEVRON #9-5954 (Continued) **S105512813**

Violation Program: UST
Violation Source: CERS,

Site ID: 104966
Site Name: CHEVRON STATION #95954
Violation Date: 01-23-2024
Citation: 23 CCR 16 2712(b)(1)(G) - California Code of Regulations, Title 23, Chapter 16, Section(s) 2712(b)(1)(G)
Violation Description: Failure to comply with one or more of the following overfill prevention equipment requirements: Alert the transfer operator when the tank is 90 percent full by restricting the flow into the tank or triggering an audible and visual alarm; or Restrict delivery of flow to the tank at least 30 minutes before the tank overfills, provided the restriction occurs when the tank is filled to no more than 95 percent of capacity; and activate an audible alarm at least five minutes before the tank overfills; or Provide positive shut-off of flow to the tank when the tank is filled to no more than 95 percent of capacity; or Provide positive shut-off of flow to the tank so that none of the fittings located on the top of the tank are exposed to product due to overfilling. Install/retrofit overfill prevention equipment that does not use flow restrictors on vent piping to meet overfill prevention equipment requirements when the overfill prevention equipment is installed, repaired, or replaced on and after October 1, 2018. For USTs installed before October 1, 2018, perform an inspection by October 13, 2018 and every 36 months thereafter. For USTs installed on and after October 1, 2018, perform an inspection at installation and every 36 months thereafter. Inspected within 30 days after a repair to the overfill prevention equipment. Inspected using an applicable manufacturer guidelines, industry codes, engineering standards, or a method approved by a professional engineer. Inspected by a certified UST service technician. Maintain records of overfill prevention equipment inspection for 36 months.
Violation Notes: Overfill prevention inspection is overdue. Last conducted on 1/21/2021. Attempt to inspect was made 1/23/2024 without success according to service technician.
Violation Division: Santa Clara County Fire Department
Violation Program: UST
Violation Source: CERS,

Evaluation:
Eval General Type: Compliance Evaluation Inspection
Eval Date: 01-10-2017
Violations Found: No
Eval Type: Routine done by local agency
Eval Notes: Occupancy ID: 1256
Eval Division: Santa Clara County Fire Department
Eval Program: UST
Eval Source: CERS,

Eval General Type: Compliance Evaluation Inspection
Eval Date: 01-10-2018
Violations Found: No
Eval Type: Routine done by local agency
Eval Notes: Occupancy ID: 1256
Eval Division: Santa Clara County Fire Department
Eval Program: HMRRP
Eval Source: CERS,

CHEVRON #9-5954 (Continued) **S105512813**

Eval General Type: Compliance Evaluation Inspection
Eval Date: 01-15-2019
Violations Found: No
Eval Type: Routine done by local agency
Eval Notes: Occupany ID: 1256
Eval Division: Santa Clara County Fire Department
Eval Program: HMRRP
Eval Source: CERS,

Eval General Type: Compliance Evaluation Inspection
Eval Date: 01-19-2022
Violations Found: No
Eval Type: Routine done by local agency
Eval Notes: Occupany ID: 1256
Eval Division: Santa Clara County Fire Department
Eval Program: HMRRP
Eval Source: CERS,

Eval General Type: Compliance Evaluation Inspection
Eval Date: 01-20-2015
Violations Found: No
Eval Type: Routine done by local agency
Eval Notes: Occupancy ID: 1256
Eval Division: Santa Clara County Fire Department
Eval Program: UST
Eval Source: CERS,

Eval General Type: Compliance Evaluation Inspection
Eval Date: 01-21-2021
Violations Found: No
Eval Type: Routine done by local agency
Eval Notes: Not reported
Eval Division: Santa Clara County Fire Department
Eval Program: UST
Eval Source: CERS,

Eval General Type: Compliance Evaluation Inspection
Eval Date: 01-23-2024
Violations Found: Yes
Eval Type: Routine done by local agency
Eval Notes: Not reported
Eval Division: Santa Clara County Fire Department
Eval Program: UST
Eval Source: CERS,

Eval General Type: Compliance Evaluation Inspection
Eval Date: 01-29-2014
Violations Found: No
Eval Type: Routine done by local agency
Eval Notes: Occupancy ID: 1256
Eval Division: Santa Clara County Fire Department
Eval Program: UST
Eval Source: CERS,

Eval General Type: Compliance Evaluation Inspection
Eval Date: 01-21-2021
Violations Found: Yes

CHEVRON #9-5954 (Continued) **S105512813**

Eval Type: Routine done by local agency
Eval Notes: Not reported
Eval Division: Santa Clara County Fire Department
Eval Program: UST
Eval Source: CERS,

Eval General Type: Compliance Evaluation Inspection
Eval Date: 01-29-2014
Violations Found: No
Eval Type: Routine done by local agency
Eval Notes: Occupancy ID: 1256
Eval Division: Santa Clara County Fire Department
Eval Program: HMRRP
Eval Source: CERS,

Eval General Type: Compliance Evaluation Inspection
Eval Date: 03-15-2022
Violations Found: No
Eval Type: Routine done by local agency
Eval Notes: On site to conduct a routine hazardous waste inspection. Observed the following wastes on site: 1 x 30 gallon drum of Waste absorbent spill pads 1 x 30 gallon drum of Used filters, hoses and nozzles 1 x 30 gallon drum of Waste water/gasoline EPA ID CAR000125260 is active Fire extinguishers have been serviced Emergency Procedures are posted on site Spill control is available on site Employees are thoroughly familiar with proper waste handling and emergency procedures Container areas are inspected weekly Manifests were reviewed and are in good order
Eval Division: Santa Clara County Environmental Health
Eval Program: HW
Eval Source: CERS,

Eval General Type: Compliance Evaluation Inspection
Eval Date: 01-10-2017
Violations Found: No
Eval Type: Routine done by local agency
Eval Notes: Occupancy ID: 1256
Eval Division: Santa Clara County Fire Department
Eval Program: HMRRP
Eval Source: CERS,

Eval General Type: Compliance Evaluation Inspection
Eval Date: 01-14-2016
Violations Found: No
Eval Type: Routine done by local agency
Eval Notes: Occupancy ID: 1256
Eval Division: Santa Clara County Fire Department
Eval Program: UST
Eval Source: CERS,

Eval General Type: Compliance Evaluation Inspection
Eval Date: 01-20-2015
Violations Found: No
Eval Type: Routine done by local agency
Eval Notes: Occupancy ID: 1256
Eval Division: Santa Clara County Fire Department
Eval Program: HMRRP

CHEVRON #9-5954 (Continued) **S105512813**

Eval Source: CERS,

Eval General Type: Compliance Evaluation Inspection
Eval Date: 01-24-2020
Violations Found: Yes
Eval Type: Routine done by local agency
Eval Notes: 91 spill bucket failed, then repaired and passed
Eval Division: Santa Clara County Fire Department
Eval Program: UST
Eval Source: CERS,

Eval General Type: Compliance Evaluation Inspection
Eval Date: 01-24-2023
Violations Found: No
Eval Type: Routine done by local agency
Eval Notes: Occupany ID: 1256
Eval Division: Santa Clara County Fire Department
Eval Program: HMRRP
Eval Source: CERS,

Eval General Type: Compliance Evaluation Inspection
Eval Date: 01-10-2018
Violations Found: No
Eval Type: Routine done by local agency
Eval Notes: Occupancy ID: 1256
Eval Division: Santa Clara County Fire Department
Eval Program: UST
Eval Source: CERS,

Eval General Type: Compliance Evaluation Inspection
Eval Date: 01-14-2016
Violations Found: No
Eval Type: Routine done by local agency
Eval Notes: Occupancy ID: 1256
Eval Division: Santa Clara County Fire Department
Eval Program: HMRRP
Eval Source: CERS,

Eval General Type: Compliance Evaluation Inspection
Eval Date: 01-15-2019
Violations Found: No
Eval Type: Routine done by local agency
Eval Notes: Occupany ID: 1256
Eval Division: Santa Clara County Fire Department
Eval Program: UST
Eval Source: CERS,

Eval General Type: Compliance Evaluation Inspection
Eval Date: 01-19-2022
Violations Found: Yes
Eval Type: Routine done by local agency
Eval Notes: Not reported
Eval Division: Santa Clara County Fire Department
Eval Program: UST
Eval Source: CERS,

Eval General Type: Compliance Evaluation Inspection

CHEVRON #9-5954 (Continued) **S105512813**

Eval Date: 01-21-2021
Violations Found: No
Eval Type: Routine done by local agency
Eval Notes: Not reported
Eval Division: Santa Clara County Fire Department
Eval Program: HMRRP
Eval Source: CERS,

Eval General Type: Compliance Evaluation Inspection
Eval Date: 01-21-2021
Violations Found: No
Eval Type: Routine done by local agency
Eval Notes: Occupany ID: 1256
Eval Division: Santa Clara County Fire Department
Eval Program: HMRRP
Eval Source: CERS,

Eval General Type: Compliance Evaluation Inspection
Eval Date: 01-24-2020
Violations Found: No
Eval Type: Routine done by local agency
Eval Notes: Occupany ID: 1256
Eval Division: Santa Clara County Fire Department
Eval Program: HMRRP
Eval Source: CERS,

Eval General Type: Compliance Evaluation Inspection
Eval Date: 01-24-2023
Violations Found: No
Eval Type: Routine done by local agency
Eval Notes: Not reported
Eval Division: Santa Clara County Fire Department
Eval Program: UST
Eval Source: CERS,

Affiliation:
Affiliation Type Desc: Document Preparer
Entity Name: CHARLES BITTLE
Entity Title: Not reported
Affiliation Address: Not reported
Affiliation City: Not reported
Affiliation State: Not reported
Affiliation Country: Not reported
Affiliation Zip: Not reported
Affiliation Phone: ,

Affiliation Type Desc: Environmental Contact
Entity Name: CHEVRON PRODUCTS COMPANY (A DIVISION OF CHEVRON U.S.A.)
Entity Title: Not reported
Affiliation Address: PO BOX 6004, ATTN: PERMIT DESK
Affiliation City: SAN RAMON
Affiliation State: CA
Affiliation Country: Not reported
Affiliation Zip: 94583
Affiliation Phone: ,

Affiliation Type Desc: UST Permit Applicant

CHEVRON #9-5954 (Continued) **S105512813**

Entity Name:	DEBORAH ROWE
Entity Title:	RETAIL HES
Affiliation Address:	Not reported
Affiliation City:	Not reported
Affiliation State:	Not reported
Affiliation Country:	Not reported
Affiliation Zip:	Not reported
Affiliation Phone:	(925) 842-9002,

Affiliation Type Desc:	CUPA District
Entity Name:	Santa Clara County Environmental Health
Entity Title:	Not reported
Affiliation Address:	1555 Berger Drive, Suite 300
Affiliation City:	San Jose
Affiliation State:	CA
Affiliation Country:	Not reported
Affiliation Zip:	95112-2716
Affiliation Phone:	(408) 918-3400,

Affiliation Type Desc:	Facility Mailing Address
Entity Name:	Mailing Address
Entity Title:	Not reported
Affiliation Address:	PO BOX 6004, ATTN: PERMIT DESK
Affiliation City:	SAN RAMON
Affiliation State:	CA
Affiliation Country:	Not reported
Affiliation Zip:	94583
Affiliation Phone:	,

Affiliation Type Desc:	Operator
Entity Name:	CHEVRON PRODUCTS COMPANY (A DIVISION OF CHEVRON U.S.A.)
Entity Title:	Not reported
Affiliation Address:	Not reported
Affiliation City:	Not reported
Affiliation State:	Not reported
Affiliation Country:	Not reported
Affiliation Zip:	Not reported
Affiliation Phone:	(408) 996-9906,

Affiliation Type Desc:	UST Property Owner Name
Entity Name:	MARDESICH CO LLC MARDESICH CO CROSSROAD LLC
Entity Title:	Not reported
Affiliation Address:	11208 STAUFFER LN
Affiliation City:	CUPERTINO
Affiliation State:	CA
Affiliation Country:	United States
Affiliation Zip:	95014
Affiliation Phone:	(408) 255-3042,

Affiliation Type Desc:	UST Tank Owner
Entity Name:	CHEVRON PRODUCTS COMPANY (A DIVISION OF CHEVRON U.S.A. INC.)
Entity Title:	Not reported
Affiliation Address:	P.O. BOX 6004, ATTN: PERMIT DESK
Affiliation City:	SAN RAMON
Affiliation State:	CA
Affiliation Country:	United States
Affiliation Zip:	94583

CHEVRON #9-5954 (Continued) **S105512813**

Affiliation Phone:	(925) 842-9002,
Affiliation Type Desc:	Legal Owner
Entity Name:	CHEVRON PRODUCTS COMPANY (A DIVISION OF CHEVRON U.S.A.)
Entity Title:	Not reported
Affiliation Address:	PO BOX 6004, ATTN: PERMIT DESK
Affiliation City:	SAN RAMON
Affiliation State:	CA
Affiliation Country:	United States
Affiliation Zip:	94583
Affiliation Phone:	(925) 842-9002,
Affiliation Type Desc:	Parent Corporation
Entity Name:	CHEVRON PRODUCTS COMPANY (A DIVISION OF CHEVRON U.S.A. INC.)
Entity Title:	Not reported
Affiliation Address:	Not reported
Affiliation City:	Not reported
Affiliation State:	Not reported
Affiliation Country:	Not reported
Affiliation Zip:	Not reported
Affiliation Phone:	,
Affiliation Type Desc:	Property Owner
Entity Name:	MARDESICH CO LLC MARDESICH CO CROSSROAD LLC
Entity Title:	Not reported
Affiliation Address:	11208 STAUFFER LN
Affiliation City:	CUPERTINO
Affiliation State:	CA
Affiliation Country:	United States
Affiliation Zip:	95014
Affiliation Phone:	(408) 255-3042,
Affiliation Type Desc:	Identification Signer
Entity Name:	Charles Bittle
Entity Title:	Retail HSE Specialist
Affiliation Address:	Not reported
Affiliation City:	Not reported
Affiliation State:	Not reported
Affiliation Country:	Not reported
Affiliation Zip:	Not reported
Affiliation Phone:	,
Affiliation Type Desc:	UST Tank Operator
Entity Name:	CHEVRON PRODUCTS COMPANY (A DIVISION OF CHEVRON U.S.A. INC.)
Entity Title:	Not reported
Affiliation Address:	P.O. BOX 6004, ATTN: PERMIT DESK
Affiliation City:	SAN RAMON
Affiliation State:	CA
Affiliation Country:	United States
Affiliation Zip:	94583
Affiliation Phone:	(925) 842-9002,

T103 West 1/4-1/2 0.386 mi. 2037 ft. | **CHEVRON 10023 DE ANZA CUPERTINO, CA** | **HIST LUST HIST CORTESE** | **S103881297 N/A**

Site 3 of 3 in cluster T

Relative: Higher

Actual: 237 ft.

HIST LUST SC:

Name:	Chevron #9-5954
Address:	10023 De Anza Blvd
City:	Cupertino
Region:	SANTA CLARA
Region Code:	2
SCVWD ID:	07S2W13F01
Oversite Agency:	SFRWQCB
Date Listed:	1997-03-15 00:00:00
Closed Date:	1996-10-15 00:00:00

HIST CORTESE:

edr_fname:	CHEVRON
edr_fadd1:	10023 DE ANZA
City,State,Zip:	CUPERTINO, CA
Region:	CORTESE
Facility County Code:	43
Reg By:	LTNKA
Reg Id:	43-0270

S104 WNW 1/4-1/2 0.393 mi. 2075 ft. | **CUPERTINO CLEAN SCENE 10165 DE ANZA BLVD CUPERTINO, CA 95014** | **LUST HIST LUST SWEEPS UST CA FID UST Cortese HIST CORTESE CERS** | **S101594681 N/A**

Site 2 of 2 in cluster S

Relative: Higher

Actual: 235 ft.

LUST:

Name:	CUPERTINO CLEAN SCENE
Address:	10165 DE ANZA BOULEVARD
City,State,Zip:	CUPERTINO, CA 95014
Lead Agency:	SANTA CLARA COUNTY LOP
Case Type:	LUST Cleanup Site
Geo Track:	http://geotracker.waterboards.ca.gov/profile_report.asp?global_id=T0608502052
Global Id:	T0608502052
Latitude:	37.3254083333333
Longitude:	-122.032676333333
Status:	Completed - Case Closed
Status Date:	06/15/2011
Case Worker:	Not reported
RB Case Number:	14-443
Local Agency:	Not reported
File Location:	All Files are on GeoTracker or in the Local Agency Database
Local Case Number:	07S2W13F02f
Potential Media Affect:	Aquifer used for drinking water supply
Potential Contaminants of Concern:	Gasoline
EPA Region:	9
Coordinate Source:	Manual Entry on Screens
Cuf Case:	YES
Quantity Released Gallons:	0
Begin Date:	05/15/1998
Leak Reported Date:	06/03/1998

CUPERTINO CLEAN SCENE (Continued) **S101594681**

How Discovered:	Tank Closure
How Discovered Description:	Not reported
Discharge Source:	Other
Discharge Cause:	Unknown
Stop Method:	Close and Remove Tank
Stop Description:	Not reported
No Further Action Date:	06/15/2011
CA Water Watershed Name:	Santa Clara - Palo Alto (205.50)
Dwr Groundwater Subbasin Name:	Santa Clara Valley - Santa Clara (2-009.02)
Disadvantaged Community:	Not reported
CA Enviroscreen 3 Score:	36-40%
CA Enviroscreen 4 Score:	15-20%
Military DOD Site:	No
Facility Project Subtype:	Not reported
RWQCB Region:	SAN FRANCISCO BAY RWQCB (REGION 2)
Site History:	Four 10,000-gallon fuel tanks were removed from the site on May 15, 1998, during a system upgrade. Tested soil samples from around the UST cluster and dispensers documented that some fuel release(s) had occurred, but the reported concentrations were relatively low. An initial deep boring (B-1) was advanced on the south side of the UST area (see Figure 2) in July 1998 and found detectable fuel impacts to soils (higher than the initial tests) to a depth of 75 feet. Construction of the site s first groundwater monitoring well (MW-1) in July 1999 involved sampling and testing of even deeper soil (to 100 feet below grade) along with the encountered groundwater. Over the next two years (2000-2001) another deep exploration boring (EB-1) was advanced, two additional groundwater monitoring were installed (MW-2 and MW-3), MW-1 was deepened/reconstructed as MW-1R, and three vadose-zone wells (VW-1 through VW-3) were installed. The soil analyses from these holes only documented noteworthy fuel impacts at MW-3. On-site groundwater monitoring wells MW-4 and MW-5 were installed in May 2004; neither location exhibits significant impacts. After repeated being denied access to the adjoining property to the north, the first off-site well, MW-6, was installed in July 2007 over 200 feet north of the site, at the corner of De Anza Blvd. and Lazaneo Drive. In February, 2008, two additional off-site wells were installed in North De Anza Boulevard on an apparent migration path from the fuel source area through MW-3. Soil and groundwater samples from all three off-site wells showed no apparent impact from fuel-related compounds. Since 2001, groundwater sounding and sample testing have occurred at least twice a year, and usually quarterly. The cumulative data on groundwater level measurements and analyses (through March 2008) are presented in tables in Appendices A and B, respectively. The impacts are a combination of traditional BTEX plus lesser concentrations of oxygenates, mostly TBA. Site remediation activities to date have included removal of shallow soils around the old tanks and dispensers in 1998 and a five-day soil vapor extraction (SVE) test from MW-3 in 2003. Periodic soil vapor extraction began in July 2008. Groundwater elevation has fallen prior to June 2008 and the wells remain dry.

LUST:

Global Id:	T0608502052
Contact Type:	Regional Board Caseworker
Contact Name:	Regional Water Board
Organization Name:	SAN FRANCISCO BAY RWQCB (REGION 2)
Address:	1515 CLAY ST SUITE 1400
City:	OAKLAND

CUPERTINO CLEAN SCENE (Continued) **S101594681**

Email: Not reported
Phone Number: Not reported

LUST:

Global Id: T0608502052
Action Type: Other
Date: 06/03/1998
Action: Leak Reported

Global Id: T0608502052
Action Type: RESPONSE
Date: 11/12/2010
Action: Soil and Water Investigation Workplan

Global Id: T0608502052
Action Type: RESPONSE
Date: 04/29/2011
Action: Soil and Water Investigation Report

Global Id: T0608502052
Action Type: RESPONSE
Date: 12/17/2010
Action: Remedial Progress Report

Global Id: T0608502052
Action Type: RESPONSE
Date: 12/17/2010
Action: Remedial Progress Report

Global Id: T0608502052
Action Type: RESPONSE
Date: 04/06/2011
Action: Monitoring Report - Quarterly

Global Id: T0608502052
Action Type: RESPONSE
Date: 05/26/2011
Action: Well Destruction Report

Global Id: T0608502052
Action Type: RESPONSE
Date: 05/26/2011
Action: Well Installation Report

Global Id: T0608502052
Action Type: RESPONSE
Date: 05/16/2011
Action: Tank Removal Report / UST Sampling Report

Global Id: T0608502052
Action Type: RESPONSE
Date: 04/06/2011
Action: Soil and Water Investigation Report

Global Id: T0608502052
Action Type: RESPONSE
Date: 12/06/2010

CUPERTINO CLEAN SCENE (Continued) **S101594681**

Action: Soil and Water Investigation Workplan

Global Id: T0608502052
Action Type: RESPONSE
Date: 09/07/2007
Action: Corrective Action Plan / Remedial Action Plan

Global Id: T0608502052
Action Type: RESPONSE
Date: 05/22/2001
Action: Soil and Water Investigation Workplan

Global Id: T0608502052
Action Type: RESPONSE
Date: 08/12/1999
Action: Well Installation Workplan

Global Id: T0608502052
Action Type: RESPONSE
Date: 01/30/2007
Action: Other Report / Document

Global Id: T0608502052
Action Type: RESPONSE
Date: 06/03/2005
Action: Other Report / Document

Global Id: T0608502052
Action Type: RESPONSE
Date: 07/30/2009
Action: Monitoring Report - Quarterly

Global Id: T0608502052
Action Type: RESPONSE
Date: 04/21/2011
Action: Correspondence

Global Id: T0608502052
Action Type: RESPONSE
Date: 07/28/2003
Action: CAP/RAP - Feasibility Study Report

Global Id: T0608502052
Action Type: RESPONSE
Date: 05/20/1998
Action: Unauthorized Release Form

Global Id: T0608502052
Action Type: ENFORCEMENT
Date: 03/28/2011
Action: Technical Correspondence / Assistance / Other

Global Id: T0608502052
Action Type: ENFORCEMENT
Date: 04/11/2011
Action: Staff Letter

CUPERTINO CLEAN SCENE (Continued) **S101594681**

Global Id: T0608502052
Action Type: ENFORCEMENT
Date: 12/07/2010
Action: Staff Letter

Global Id: T0608502052
Action Type: ENFORCEMENT
Date: 04/21/2011
Action: Notification - Public Notice of Case Closure

Global Id: T0608502052
Action Type: ENFORCEMENT
Date: 04/08/2011
Action: Staff Letter

Global Id: T0608502052
Action Type: ENFORCEMENT
Date: 09/27/2010
Action: Staff Letter

Global Id: T0608502052
Action Type: ENFORCEMENT
Date: 06/15/2011
Action: Closure/No Further Action Letter

Global Id: T0608502052
Action Type: Other
Date: 05/15/1998
Action: Leak Stopped

Global Id: T0608502052
Action Type: RESPONSE
Date: 04/30/2010
Action: Monitoring Report - Semi-Annually

Global Id: T0608502052
Action Type: RESPONSE
Date: 04/09/2010
Action: Soil and Water Investigation Report

Global Id: T0608502052
Action Type: RESPONSE
Date: 07/30/2010
Action: Electronic Reporting Submittal Due

Global Id: T0608502052
Action Type: RESPONSE
Date: 01/30/2011
Action: Monitoring Report - Quarterly

Global Id: T0608502052
Action Type: RESPONSE
Date: 04/30/2011
Action: Monitoring Report - Quarterly

Global Id: T0608502052
Action Type: ENFORCEMENT

CUPERTINO CLEAN SCENE (Continued) **S101594681**

Date: 04/26/2006
Action: Technical Correspondence / Assistance / Other - #66240

Global Id: T0608502052
Action Type: ENFORCEMENT
Date: 06/30/1998
Action: Staff Letter - #21139

Global Id: T0608502052
Action Type: ENFORCEMENT
Date: 07/01/1998
Action: Staff Letter - #21137

Global Id: T0608502052
Action Type: ENFORCEMENT
Date: 08/12/1999
Action: Staff Letter - #21141

Global Id: T0608502052
Action Type: ENFORCEMENT
Date: 07/12/2000
Action: Staff Letter - #21143

Global Id: T0608502052
Action Type: ENFORCEMENT
Date: 05/03/2001
Action: Staff Letter - #21153

Global Id: T0608502052
Action Type: ENFORCEMENT
Date: 05/22/2001
Action: Staff Letter - #21145

Global Id: T0608502052
Action Type: ENFORCEMENT
Date: 06/15/2001
Action: Staff Letter - #21147

Global Id: T0608502052
Action Type: ENFORCEMENT
Date: 12/16/2001
Action: Staff Letter - #21151

Global Id: T0608502052
Action Type: ENFORCEMENT
Date: 12/30/2001
Action: Staff Letter - #40685

Global Id: T0608502052
Action Type: ENFORCEMENT
Date: 01/25/2002
Action: Staff Letter - #21156

Global Id: T0608502052
Action Type: ENFORCEMENT
Date: 03/30/2002
Action: Staff Letter - #40687

CUPERTINO CLEAN SCENE (Continued) **S101594681**

Global Id: T0608502052
Action Type: ENFORCEMENT
Date: 06/30/2002
Action: Staff Letter - #40689

Global Id: T0608502052
Action Type: ENFORCEMENT
Date: 12/26/2002
Action: Staff Letter - #40618

Global Id: T0608502052
Action Type: ENFORCEMENT
Date: 07/21/2005
Action: Staff Letter - #05217

Global Id: T0608502052
Action Type: ENFORCEMENT
Date: 09/14/2007
Action: Staff Letter - #70419

Global Id: T0608502052
Action Type: ENFORCEMENT
Date: 08/22/2007
Action: Staff Letter - #70228

Global Id: T0608502052
Action Type: ENFORCEMENT
Date: 05/29/2007
Action: Staff Letter - #709250

Global Id: T0608502052
Action Type: ENFORCEMENT
Date: 03/19/2008
Action: Staff Letter - #809130

Global Id: T0608502052
Action Type: ENFORCEMENT
Date: 10/11/2006
Action: Staff Letter - #601101

Global Id: T0608502052
Action Type: ENFORCEMENT
Date: 08/31/2006
Action: Staff Letter - #60138

Global Id: T0608502052
Action Type: ENFORCEMENT
Date: 06/22/2007
Action: Staff Letter - #70226

Global Id: T0608502052
Action Type: ENFORCEMENT
Date: 04/04/2007
Action: Notice of Responsibility - #7044

Global Id: T0608502052
Action Type: ENFORCEMENT

CUPERTINO CLEAN SCENE (Continued) **S101594681**

Date: 03/02/2006
Action: Staff Letter - #623

Global Id: T0608502052
Action Type: ENFORCEMENT
Date: 11/15/2007
Action: Staff Letter - #705111

Global Id: T0608502052
Action Type: ENFORCEMENT
Date: 04/11/2007
Action: Staff Letter - #70114

Global Id: T0608502052
Action Type: ENFORCEMENT
Date: 08/19/2008
Action: Staff Letter

Global Id: T0608502052
Action Type: ENFORCEMENT
Date: 10/24/2008
Action: Technical Correspondence / Assistance / Other

Global Id: T0608502052
Action Type: ENFORCEMENT
Date: 12/30/2008
Action: Staff Letter

Global Id: T0608502052
Action Type: ENFORCEMENT
Date: 06/12/2009
Action: Staff Letter

Global Id: T0608502052
Action Type: ENFORCEMENT
Date: 04/02/2009
Action: Staff Letter

Global Id: T0608502052
Action Type: ENFORCEMENT
Date: 09/23/2009
Action: Staff Letter

Global Id: T0608502052
Action Type: ENFORCEMENT
Date: 10/06/2009
Action: Staff Letter

Global Id: T0608502052
Action Type: ENFORCEMENT
Date: 12/09/2009
Action: Staff Letter

Global Id: T0608502052
Action Type: ENFORCEMENT
Date: 05/10/2010
Action: Staff Letter

CUPERTINO CLEAN SCENE (Continued) **S101594681**

Global Id: T0608502052
Action Type: RESPONSE
Date: 04/30/2009
Action: Monitoring Report - Quarterly

Global Id: T0608502052
Action Type: RESPONSE
Date: 11/23/2009
Action: Soil and Water Investigation Workplan

Global Id: T0608502052
Action Type: RESPONSE
Date: 04/30/2010
Action: Remedial Progress Report

Global Id: T0608502052
Action Type: RESPONSE
Date: 07/30/2010
Action: Remedial Progress Report

Global Id: T0608502052
Action Type: RESPONSE
Date: 10/30/2010
Action: Remedial Progress Report

Global Id: T0608502052
Action Type: RESPONSE
Date: 10/30/2010
Action: Monitoring Report - Semi-Annually

Global Id: T0608502052
Action Type: RESPONSE
Date: 01/30/2010
Action: Remedial Progress Report

Global Id: T0608502052
Action Type: RESPONSE
Date: 10/30/2009
Action: Remedial Progress Report

Global Id: T0608502052
Action Type: RESPONSE
Date: 10/30/2009
Action: Monitoring Report - Semi-Annually

Global Id: T0608502052
Action Type: RESPONSE
Date: 07/30/2009
Action: Remedial Progress Report

Global Id: T0608502052
Action Type: RESPONSE
Date: 10/05/2007
Action: Soil and Water Investigation Workplan

Global Id: T0608502052
Action Type: RESPONSE

CUPERTINO CLEAN SCENE (Continued) **S101594681**

Date: 03/29/2002
Action: Soil and Water Investigation Report

Global Id: T0608502052
Action Type: RESPONSE
Date: 07/30/2007
Action: Monitoring Report - Quarterly

Global Id: T0608502052
Action Type: RESPONSE
Date: 10/30/2007
Action: Monitoring Report - Quarterly

Global Id: T0608502052
Action Type: RESPONSE
Date: 01/30/2008
Action: Monitoring Report - Quarterly

Global Id: T0608502052
Action Type: RESPONSE
Date: 04/30/2008
Action: Monitoring Report - Quarterly

Global Id: T0608502052
Action Type: RESPONSE
Date: 10/10/2000
Action: Soil and Water Investigation Report

Global Id: T0608502052
Action Type: RESPONSE
Date: 06/23/2008
Action: Corrective Action Plan / Remedial Action Plan

Global Id: T0608502052
Action Type: RESPONSE
Date: 05/22/2001
Action: Soil and Water Investigation Workplan

Global Id: T0608502052
Action Type: RESPONSE
Date: 09/11/2007
Action: Soil and Water Investigation Report

Global Id: T0608502052
Action Type: RESPONSE
Date: 08/17/1999
Action: Soil and Water Investigation Report

Global Id: T0608502052
Action Type: RESPONSE
Date: 01/30/2002
Action: Monitoring Report - Quarterly

Global Id: T0608502052
Action Type: RESPONSE
Date: 04/30/2002
Action: Monitoring Report - Quarterly

CUPERTINO CLEAN SCENE (Continued) **S101594681**

Global Id: T0608502052
Action Type: RESPONSE
Date: 07/30/2002
Action: Monitoring Report - Quarterly

Global Id: T0608502052
Action Type: RESPONSE
Date: 10/30/2002
Action: Monitoring Report - Quarterly

Global Id: T0608502052
Action Type: RESPONSE
Date: 06/19/2007
Action: Other Report / Document

Global Id: T0608502052
Action Type: RESPONSE
Date: 11/18/2005
Action: Correspondence

Global Id: T0608502052
Action Type: RESPONSE
Date: 04/13/2006
Action: Interim Remedial Action Report

Global Id: T0608502052
Action Type: RESPONSE
Date: 10/20/2008
Action: Other Report / Document

Global Id: T0608502052
Action Type: RESPONSE
Date: 09/30/2011
Action: Soil and Water Investigation Workplan

Global Id: T0608502052
Action Type: RESPONSE
Date: 12/19/2001
Action: Soil and Water Investigation Workplan

Global Id: T0608502052
Action Type: RESPONSE
Date: 07/01/1998
Action: Soil and Water Investigation Workplan

Global Id: T0608502052
Action Type: RESPONSE
Date: 10/05/2006
Action: Other Workplan

Global Id: T0608502052
Action Type: RESPONSE
Date: 09/17/1999
Action: Other Report / Document

Global Id: T0608502052
Action Type: RESPONSE

CUPERTINO CLEAN SCENE (Continued) **S101594681**

Date: 09/22/1998
Action: Other Report / Document

Global Id: T0608502052
Action Type: RESPONSE
Date: 09/03/2007
Action: Soil and Water Investigation Workplan

Global Id: T0608502052
Action Type: REMEDIATION
Date: 02/23/2010
Action: Soil Vapor Extraction (SVE)

Global Id: T0608502052
Action Type: REMEDIATION
Date: 02/03/2009
Action: Soil Vapor Extraction (SVE)

Global Id: T0608502052
Action Type: REMEDIATION
Date: 04/09/2009
Action: Soil Vapor Extraction (SVE)

Global Id: T0608502052
Action Type: REMEDIATION
Date: 11/03/2008
Action: Soil Vapor Extraction (SVE)

Global Id: T0608502052
Action Type: REMEDIATION
Date: 10/21/2009
Action: Soil Vapor Extraction (SVE)

Global Id: T0608502052
Action Type: Other
Date: 05/20/1998
Action: Leak Discovery

Global Id: T0608502052
Action Type: RESPONSE
Date: 12/31/2008
Action: Remedial Progress Report

Global Id: T0608502052
Action Type: RESPONSE
Date: 10/06/2006
Action: Soil and Water Investigation Workplan

Global Id: T0608502052
Action Type: RESPONSE
Date: 04/14/2006
Action: Interim Remedial Action Plan

Global Id: T0608502052
Action Type: RESPONSE
Date: 07/30/2003
Action: Monitoring Report - Quarterly

CUPERTINO CLEAN SCENE (Continued) **S101594681**

Global Id: T0608502052
Action Type: RESPONSE
Date: 10/31/2003
Action: Monitoring Report - Quarterly

Global Id: T0608502052
Action Type: RESPONSE
Date: 04/30/2003
Action: Monitoring Report - Quarterly

Global Id: T0608502052
Action Type: RESPONSE
Date: 04/30/2007
Action: Monitoring Report - Quarterly

Global Id: T0608502052
Action Type: RESPONSE
Date: 05/04/2007
Action: Other Report / Document

Global Id: T0608502052
Action Type: RESPONSE
Date: 08/01/2001
Action: Soil and Water Investigation Report

Global Id: T0608502052
Action Type: RESPONSE
Date: 10/05/1998
Action: Preliminary Site Assessment Report

Global Id: T0608502052
Action Type: RESPONSE
Date: 07/01/1998
Action: Soil and Water Investigation Workplan

Global Id: T0608502052
Action Type: RESPONSE
Date: 02/16/2007
Action: Soil and Water Investigation Report

Global Id: T0608502052
Action Type: RESPONSE
Date: 02/01/2008
Action: Soil and Water Investigation Report

Global Id: T0608502052
Action Type: RESPONSE
Date: 01/18/2012
Action: Correspondence

Global Id: T0608502052
Action Type: RESPONSE
Date: 04/05/2008
Action: CAP/RAP - Other Report

Global Id: T0608502052
Action Type: RESPONSE

CUPERTINO CLEAN SCENE (Continued) **S101594681**

Date: 05/27/2008
Action: Correspondence

Global Id: T0608502052
Action Type: RESPONSE
Date: 12/07/2009
Action: Soil and Water Investigation Workplan

Global Id: T0608502052
Action Type: RESPONSE
Date: 11/08/2009
Action: Soil and Water Investigation Workplan

LUST:
Global Id: T0608502052
Status: Open - Case Begin Date
Status Date: 05/15/1998

Global Id: T0608502052
Status: Open - Site Assessment
Status Date: 05/15/1998

Global Id: T0608502052
Status: Open - Site Assessment
Status Date: 02/12/2001

Global Id: T0608502052
Status: Completed - Case Closed
Status Date: 08/19/2008

Global Id: T0608502052
Status: Open - Remediation
Status Date: 08/19/2008

Global Id: T0608502052
Status: Completed - Case Closed
Status Date: 06/15/2011

LUST REG 2:
Region: 2
Facility Id: Not reported
Facility Status: Pollution Characterization
Case Number: 07S2W13F02f
How Discovered: Not reported
Leak Cause: Not reported
Leak Source: Not reported
Date Leak Confirmed: Not reported
Oversight Program: LUST
Prelim. Site Assesment Wokplan Submitted: Not reported
Preliminary Site Assesment Began: 5/15/1998
Pollution Characterization Began: 2/12/2001
Pollution Remediation Plan Submitted: Not reported
Date Remediation Action Underway: Not reported
Date Post Remedial Action Monitoring Began: Not reported

CUPERTINO CLEAN SCENE (Continued) **S101594681**

LUST SANTA CLARA:

Name:	CUPERTINO CLEAN SCENE
Address:	10165 DE ANZA BLVD
City,State,Zip:	CUPERTINO, CA
Region:	SANTA CLARA
SCVWD ID:	07S2W13F02F
Date Closed:	06/15/2011
EDR Link ID:	07S2W13F02F

HIST LUST SC:

Name:	Cupertino Clean Scene
Address:	10165 De Anza Blvd
City:	Cupertino
Region:	SANTA CLARA
Region Code:	2
SCVWD ID:	07S2W13F02
Oversite Agency:	SCCDEH
Date Listed:	1998-06-10 00:00:00
Closed Date:	Not reported

SWEEPS UST:

Name:	CUPERTINO CLEAN SCENE, INC.
Address:	10165 N DE ANZA BLVD
City:	CUPERTINO
Status:	Active
Comp Number:	12702
Number:	1
Board Of Equalization:	44-026411
Referral Date:	11-14-90
Action Date:	07-09-92
Created Date:	02-29-88
Owner Tank Id:	1
SWRCB Tank Id:	43-012-012702-000001
Tank Status:	A
Capacity:	10000
Active Date:	11-14-90
Tank Use:	M.V. FUEL
STG:	P
Content:	REG UNLEADED
Number Of Tanks:	4

Name:	CUPERTINO CLEAN SCENE, INC.
Address:	10165 N DE ANZA BLVD
City:	CUPERTINO
Status:	Active
Comp Number:	12702
Number:	1
Board Of Equalization:	44-026411
Referral Date:	11-14-90
Action Date:	07-09-92
Created Date:	02-29-88
Owner Tank Id:	2
SWRCB Tank Id:	43-012-012702-000002
Tank Status:	A
Capacity:	10000
Active Date:	11-14-90

CUPERTINO CLEAN SCENE (Continued) **S101594681**

Tank Use:	M.V. FUEL
STG:	P
Content:	DIESEL
Number Of Tanks:	Not reported

Name:	CUPERTINO CLEAN SCENE, INC.
Address:	10165 N DE ANZA BLVD
City:	CUPERTINO
Status:	Active
Comp Number:	12702
Number:	1
Board Of Equalization:	44-026411
Referral Date:	11-14-90
Action Date:	07-09-92
Created Date:	02-29-88
Owner Tank Id:	3
SWRCB Tank Id:	43-012-012702-000003
Tank Status:	A
Capacity:	10000
Active Date:	11-14-90
Tank Use:	M.V. FUEL
STG:	P
Content:	LEADED
Number Of Tanks:	Not reported

Name:	CUPERTINO CLEAN SCENE, INC.
Address:	10165 N DE ANZA BLVD
City:	CUPERTINO
Status:	Active
Comp Number:	12702
Number:	1
Board Of Equalization:	44-026411
Referral Date:	11-14-90
Action Date:	07-09-92
Created Date:	02-29-88
Owner Tank Id:	4
SWRCB Tank Id:	43-012-012702-000004
Tank Status:	A
Capacity:	10000
Active Date:	11-14-90
Tank Use:	M.V. FUEL
STG:	P
Content:	REG UNLEADED
Number Of Tanks:	Not reported

CA FID UST:

Facility ID:	43012308
Regulated By:	UTNKA
Regulated ID:	00012702
Cortese Code:	Not reported
SIC Code:	Not reported
Facility Phone:	4087259358
Mail To:	Not reported
Mailing Address:	10165 N DE ANZA BLVD
Mailing Address 2:	Not reported
Mailing City,St,Zip:	CUPERTINO 95014
Contact:	Not reported

CUPERTINO CLEAN SCENE (Continued) **S101594681**

Contact Phone:	Not reported
DUNs Number:	Not reported
NPDES Number:	Not reported
EPA ID:	Not reported
Comments:	Not reported
Status:	Active

CORTESE:

Name:	CUPERTINO CLEAN SCENE
Address:	10165 DE ANZA BOULEVARD
City,State,Zip:	CUPERTINO, CA 95014
Region:	CORTESE
Envirostor Id:	Not reported
Global ID:	T0608502052
Site/Facility Type:	LUST CLEANUP SITE
Cleanup Status:	COMPLETED - CASE CLOSED
Status Date:	Not reported
Site Code:	Not reported
Latitude:	Not reported
Longitude:	Not reported
Owner:	Not reported
Enf Type:	Not reported
Swat R:	Not reported
Flag:	active
Order No:	Not reported
Waste Discharge System No:	Not reported
Effective Date:	Not reported
Region 2:	Not reported
WID Id:	Not reported
Solid Waste Id No:	Not reported
Waste Management Uit Name:	Not reported
File Name:	Active Open

HIST CORTESE:

edr_fname:	CUPERTINO CLEAN SCENE
edr_fadd1:	10165 DE ANZA
City,State,Zip:	CUPERTINO, CA 95014
Region:	CORTESE
Facility County Code:	43
Reg By:	LTNKA
Reg Id:	43-2234

CERS:

Name:	CUPERTINO CLEAN SCENE
Address:	10165 DE ANZA BOULEVARD
City,State,Zip:	CUPERTINO, CA 95014
Site ID:	883216
CERS ID:	T0608502052
CERS Description:	Leaking Underground Storage Tank Cleanup Site

Affiliation:

Affiliation Type Desc:	Regional Board Caseworker
Entity Name:	Regional Water Board - SAN FRANCISCO BAY RWQCB (REGION 2)
Entity Title:	Not reported
Affiliation Address:	1515 CLAY ST SUITE 1400
Affiliation City:	OAKLAND

CUPERTINO CLEAN SCENE (Continued) **S101594681**

Affiliation State:	CA
Affiliation Country:	Not reported
Affiliation Zip:	Not reported
Affiliation Phone:	,

U105
East
1/4-1/2
0.443 mi.
2341 ft.

Relative:
Lower

Actual:
195 ft.

SEARS ROEBUCK & CO
10101 WOLFE RD
CUPERTINO, CA 95014

Site 1 of 3 in cluster U

RCRA-SQG **1000595131**
LUST **CAD983590241**
HIST LUST
SWEEPS UST
HIST UST
CA FID UST
Cortese

RCRA Listings:

Date Form Received by Agency:	19910709
Handler Name:	Sears Roebuck & Co
Handler Address:	10101 Wolfe Rd
Handler City,State,Zip:	CUPERTINO, CA 95014
EPA ID:	CAD983590241
Contact Name:	FREITAS MANUEL
Contact Address:	10101 WOLFE RD
Contact City,State,Zip:	CUPERTINO, CA 95014
Contact Telephone:	408-246-1534
Contact Fax:	Not reported
Contact Email:	Not reported
Contact Title:	Not reported
EPA Region:	09
Land Type:	Other
Federal Waste Generator Description:	Small Quantity Generator
Non-Notifier:	Not reported
Biennial Report Cycle:	Not reported
Accessibility:	Not reported
Active Site Indicator:	Handler Activities
State District Owner:	Ca
State District:	2
Mailing Address:	10101 WOLFE RD
Mailing City,State,Zip:	CUPERTINO, CA 95014
Owner Name:	Sears Roebuck & Co
Owner Type:	Private
Operator Name:	Not Required
Operator Type:	Private
Short-Term Generator Activity:	No
Importer Activity:	No
Mixed Waste Generator:	No
Transporter Activity:	No
Transfer Facility Activity:	No
Recycler Activity with Storage:	No
Small Quantity On-Site Burner Exemption:	No
Smelting Melting and Refining Furnace Exemption:	No
Underground Injection Control:	No
Off-Site Waste Receipt:	No
Universal Waste Indicator:	No
Universal Waste Destination Facility:	No
Federal Universal Waste:	No
Active Site State-Reg Handler:	---
Federal Facility Indicator:	Not reported
Hazardous Secondary Material Indicator:	N

SEARS ROEBUCK & CO (Continued) **1000595131**

Sub-Part K Indicator:	Not reported
2018 GPRA Permit Baseline:	Not on the Baseline
2018 GPRA Renewals Baseline:	Not on the Baseline
202 GPRA Corrective Action Baseline:	No
Subject to Corrective Action Universe:	No
Non-TSDFs Where RCRA CA has Been Imposed Universe:	No
Corrective Action Priority Ranking:	No NCAPS ranking
Environmental Control Indicator:	No
Institutional Control Indicator:	No
Human Exposure Controls Indicator:	N/A
Groundwater Controls Indicator:	N/A
Significant Non-Complier Universe:	No
Unaddressed Significant Non-Complier Universe:	No
Addressed Significant Non-Complier Universe:	No
Significant Non-Complier With a Compliance Schedule Universe:	No
Financial Assurance Required:	Not reported
Handler Date of Last Change:	20020627
Recognized Trader-Importer:	No
Recognized Trader-Exporter:	No
Importer of Spent Lead Acid Batteries:	No
Exporter of Spent Lead Acid Batteries:	No
Recycler Activity Without Storage:	No
Manifest Broker:	No
Sub-Part P Indicator:	No

Handler - Owner Operator:

Owner/Operator Indicator:	Owner
Owner/Operator Name: SEARS ROEBUCK & CO	
Legal Status:	Private
Date Became Current:	Not reported
Date Ended Current:	Not reported
Owner/Operator Address:	NOT REQUIRED
Owner/Operator City,State,Zip:	NOT REQUIRED, ME 99999
Owner/Operator Telephone:	415-555-1212
Owner/Operator Telephone Ext:	Not reported
Owner/Operator Fax:	Not reported
Owner/Operator Email:	Not reported

Owner/Operator Indicator:	Operator
Owner/Operator Name: NOT REQUIRED	
Legal Status:	Private
Date Became Current:	Not reported
Date Ended Current:	Not reported
Owner/Operator Address:	NOT REQUIRED
Owner/Operator City,State,Zip:	NOT REQUIRED, ME 99999
Owner/Operator Telephone:	415-555-1212
Owner/Operator Telephone Ext:	Not reported
Owner/Operator Fax:	Not reported
Owner/Operator Email:	Not reported

Historic Generators:

Receive Date:	19910709
Handler Name: SEARS ROEBUCK & CO	
Federal Waste Generator Description:	Small Quantity Generator
State District Owner:	Ca

SEARS ROEBUCK & CO (Continued) **1000595131**

Large Quantity Handler of Universal Waste:	No
Recognized Trader Importer:	No
Recognized Trader Exporter:	No
Spent Lead Acid Battery Importer:	No
Spent Lead Acid Battery Exporter:	No
Current Record:	Yes
Non Storage Recycler Activity:	Not reported
Electronic Manifest Broker:	Not reported

List of NAICS Codes and Descriptions:

NAICS Code:	45211
NAICS Description:	DEPARTMENT STORES

Facility Has Received Notices of Violations:

Violations:	No Violations Found

Evaluation Action Summary:

Evaluations:	No Evaluations Found

LUST:

Name:	SEARS AUTOMOTIVE CENTER
Address:	10101 N WOLFE RD
City,State,Zip:	CUPERTINO, CA 95014
Lead Agency:	SANTA CLARA COUNTY LOP
Case Type:	LUST Cleanup Site
Geo Track:	http://geotracker.waterboards.ca.gov/profile_report.asp?global_id=T0608552828
Global Id:	T0608552828
Latitude:	37.3236049117193
Longitude:	-122.016584873199
Status:	Completed - Case Closed
Status Date:	12/06/1999
Case Worker:	DEH
RB Case Number:	Not reported
Local Agency:	SANTA CLARA COUNTY LOP
File Location:	All Files are on GeoTracker or in the Local Agency Database
Local Case Number:	Not reported
Potential Media Affect:	Soil
Potential Contaminants of Concern:	Gasoline
EPA Region:	9
Coordinate Source:	Google Map Move
Cuf Case:	NO
Quantity Released Gallons:	Not reported
Begin Date:	01/01/1988
Leak Reported Date:	01/01/1988
How Discovered:	Not reported
How Discovered Description:	Not reported
Discharge Source:	Not reported
Discharge Cause:	Not reported
Stop Method:	Not reported
Stop Description:	Not reported
No Further Action Date:	12/06/1999
CA Water Watershed Name:	Santa Clara - Palo Alto (205.50)
Dwr Groundwater Subbasin Name:	Santa Clara Valley - Santa Clara (2-009.02)
Disadvantaged Community:	Not reported

SEARS ROEBUCK & CO (Continued) **1000595131**

CA Enviroscreen 3 Score:	26-30%
CA Enviroscreen 4 Score:	15-20%
Military DOD Site:	No
Facility Project Subtype:	Not reported
RWQCB Region:	SAN FRANCISCO BAY RWQCB (REGION 2)
Site History:	Not reported

LUST:

Global Id:	T0608552828
Contact Type:	Local Agency Caseworker - Primary Caseworker
Contact Name:	DEH CASEWORKER
Organization Name:	SANTA CLARA COUNTY LOP
Address:	1555 Berger Drive, Suite 300
City:	SAN JOSE
Email:	smp@deh.sccgov.org
Phone Number:	4089183400

Global Id:	T0608552828
Contact Type:	Regional Board Caseworker
Contact Name:	Regional Water Board
Organization Name:	SAN FRANCISCO BAY RWQCB (REGION 2)
Address:	1515 CLAY ST SUITE 1400
City:	OAKLAND
Email:	Not reported
Phone Number:	Not reported

LUST:

Global Id:	T0608552828
Action Type:	Other
Date:	01/01/1988
Action:	Leak Reported

Global Id:	T0608552828
Action Type:	RESPONSE
Date:	02/05/1999
Action:	Other Report / Document

Global Id:	T0608552828
Action Type:	ENFORCEMENT
Date:	12/06/1999
Action:	Closure/No Further Action Letter

Global Id:	T0608552828
Action Type:	RESPONSE
Date:	03/15/1999
Action:	Soil and Water Investigation Workplan

Global Id:	T0608552828
Action Type:	ENFORCEMENT
Date:	02/02/1999
Action:	Staff Letter - #21887

LUST:

Global Id:	T0608552828
Status:	Open - Case Begin Date
Status Date:	01/01/1988

SEARS ROEBUCK & CO (Continued) **1000595131**

Global Id: T0608552828
Status: Open - Site Assessment
Status Date: 11/03/1994

Global Id: T0608552828
Status: Completed - Case Closed
Status Date: 12/06/1999

LUST REG 2:
Region: 2
Facility Id: Not reported
Facility Status: Case Closed
Case Number: 07S1W18G01f
How Discovered: Not reported
Leak Cause: Not reported
Leak Source: Not reported
Date Leak Confirmed: Not reported
Oversight Program: LUST
Prelim. Site Assesment Wokplan Submitted: Not reported
Preliminary Site Assesment Began: 11/3/1994
Pollution Characterization Began: Not reported
Pollution Remediation Plan Submitted: Not reported
Date Remediation Action Underway: Not reported
Date Post Remedial Action Monitoring Began: Not reported

HIST LUST SC:
Name: Sears Automotive Center
Address: 10101 N Wolfe Rd
City: Cupertino
Region: SANTA CLARA
Region Code: 2
SCVWD ID: 07S1W18G01
Oversite Agency: SCVWD
Date Listed: 1989-01-01 00:00:00
Closed Date: 1999-12-06 00:00:00

SWEEPS UST:
Name: SEARS, ROEBUCK AND CO.
Address: 10101 WOLFE RD
City: CUPERTINO
Status: Not reported
Comp Number: 7020
Number: Not reported
Board Of Equalization: 44-001401
Referral Date: Not reported
Action Date: Not reported
Created Date: Not reported
Owner Tank Id: Not reported
SWRCB Tank Id: 43-012-007020-000001
Tank Status: Not reported
Capacity: 5000
Active Date: Not reported
Tank Use: M.V. FUEL
STG: PRODUCT
Content: REG UNLEADED

SEARS ROEBUCK & CO (Continued) **1000595131**

Number Of Tanks: 7

Name: SEARS, ROEBUCK AND CO.
Address: 10101 WOLFE RD
City: CUPERTINO
Status: Not reported
Comp Number: 7020
Number: Not reported
Board Of Equalization: 44-001401
Referral Date: Not reported
Action Date: Not reported
Created Date: Not reported
Owner Tank Id: Not reported
SWRCB Tank Id: 43-012-007020-000002
Tank Status: Not reported
Capacity: 5000
Active Date: Not reported
Tank Use: M.V. FUEL
STG: PRODUCT
Content: REG UNLEADED
Number Of Tanks: Not reported

Name: SEARS, ROEBUCK AND CO.
Address: 10101 WOLFE RD
City: CUPERTINO
Status: Not reported
Comp Number: 7020
Number: Not reported
Board Of Equalization: 44-001401
Referral Date: Not reported
Action Date: Not reported
Created Date: Not reported
Owner Tank Id: Not reported
SWRCB Tank Id: 43-012-007020-000003
Tank Status: Not reported
Capacity: 12000
Active Date: Not reported
Tank Use: M.V. FUEL
STG: PRODUCT
Content: LEADED
Number Of Tanks: Not reported

Name: SEARS, ROEBUCK AND CO.
Address: 10101 WOLFE RD
City: CUPERTINO
Status: Not reported
Comp Number: 7020
Number: Not reported
Board Of Equalization: 44-001401
Referral Date: Not reported
Action Date: Not reported
Created Date: Not reported
Owner Tank Id: Not reported
SWRCB Tank Id: 43-012-007020-000004
Tank Status: Not reported
Capacity: 12000
Active Date: Not reported

SEARS ROEBUCK & CO (Continued) **1000595131**

Tank Use: M.V. FUEL
STG: PRODUCT
Content: REG UNLEADED
Number Of Tanks: Not reported

Name: SEARS, ROEBUCK AND CO.
Address: 10101 WOLFE RD
City: CUPERTINO
Status: Not reported
Comp Number: 7020
Number: Not reported
Board Of Equalization: 44-001401
Referral Date: Not reported
Action Date: Not reported
Created Date: Not reported
Owner Tank Id: Not reported
SWRCB Tank Id: 43-012-007020-000005
Tank Status: Not reported
Capacity: 1000
Active Date: Not reported
Tank Use: OIL
STG: WASTE
Content: WASTE OIL
Number Of Tanks: Not reported

Name: SEARS, ROEBUCK AND CO.
Address: 10101 WOLFE RD
City: CUPERTINO
Status: Not reported
Comp Number: 7020
Number: Not reported
Board Of Equalization: 44-001401
Referral Date: Not reported
Action Date: Not reported
Created Date: Not reported
Owner Tank Id: Not reported
SWRCB Tank Id: 43-012-007020-000006
Tank Status: Not reported
Capacity: 500
Active Date: Not reported
Tank Use: UNKNOWN
STG: PRODUCT
Content: Not reported
Number Of Tanks: Not reported

Name: SEARS, ROEBUCK AND CO.
Address: 10101 WOLFE RD
City: CUPERTINO
Status: Not reported
Comp Number: 7020
Number: Not reported
Board Of Equalization: 44-001401
Referral Date: Not reported
Action Date: Not reported
Created Date: Not reported
Owner Tank Id: Not reported
SWRCB Tank Id: 43-012-007020-000007

SEARS ROEBUCK & CO (Continued) **1000595131**

Tank Status:	Not reported
Capacity:	500
Active Date:	Not reported
Tank Use:	UNKNOWN
STG:	PRODUCT
Content:	Not reported
Number Of Tanks:	Not reported

HIST UST:

Name:	SEARS, ROEBUCK AND CO.
Address:	10101 N WOLFE RD
City,State,Zip:	CUPERTINO, CA 95014
File Number:	Not reported
URL:	Not reported
Region:	STATE
Facility ID:	00000007020
Facility Type:	Other
Other Type:	RETAIL COMPANY
Contact Name:	J. R. HOUSE, STORE MANAGER
Telephone:	4082550222
Owner Name:	SEARS, ROEBUCK AND CO.
Owner Address:	10101 WOLFE ROAD
Owner City,St,Zip:	CUPERTINO, CA 95014
Total Tanks:	0014
Tank Num:	001
Container Num:	1
Year Installed:	1970
Tank Capacity:	00005000
Tank Used for:	PRODUCT
Type of Fuel:	PREMIUM
Container Construction Thickness:	Not reported
Leak Detection:	None
Tank Num:	002
Container Num:	2
Year Installed:	1970
Tank Capacity:	00005000
Tank Used for:	PRODUCT
Type of Fuel:	PREMIUM
Container Construction Thickness:	Not reported
Leak Detection:	None
Tank Num:	003
Container Num:	3
Year Installed:	1970
Tank Capacity:	00012000
Tank Used for:	PRODUCT
Type of Fuel:	REGULAR
Container Construction Thickness:	Not reported
Leak Detection:	None
Tank Num:	004
Container Num:	4
Year Installed:	1970
Tank Capacity:	00012000
Tank Used for:	PRODUCT

SEARS ROEBUCK & CO (Continued) **1000595131**

Type of Fuel:	UNLEADED
Container Construction Thickness:	Not reported
Leak Detection:	None

Tank Num:	005
Container Num:	5
Year Installed:	1970
Tank Capacity:	00001000
Tank Used for:	WASTE
Type of Fuel:	WASTE OIL
Container Construction Thickness:	Not reported
Leak Detection:	None

Tank Num:	006
Container Num:	6
Year Installed:	1970
Tank Capacity:	00000500
Tank Used for:	PRODUCT
Type of Fuel:	Not reported
Container Construction Thickness:	UNKNOWN
Leak Detection:	Not reported

Tank Num:	007
Container Num:	7
Year Installed:	1970
Tank Capacity:	00000500
Tank Used for:	PRODUCT
Type of Fuel:	Not reported
Container Construction Thickness:	Not reported
Leak Detection:	None

Tank Num:	008
Container Num:	1
Year Installed:	1970
Tank Capacity:	00001000
Tank Used for:	WASTE
Type of Fuel:	WASTE OIL
Container Construction Thickness:	Not reported
Leak Detection:	None

Tank Num:	009
Container Num:	2
Year Installed:	1970
Tank Capacity:	00000500
Tank Used for:	PRODUCT
Type of Fuel:	Not reported
Container Construction Thickness:	Not reported
Leak Detection:	None

Tank Num:	010
Container Num:	3
Year Installed:	1970
Tank Capacity:	00000500
Tank Used for:	PRODUCT
Type of Fuel:	Not reported
Container Construction Thickness:	Not reported
Leak Detection:	None

SEARS ROEBUCK & CO (Continued) **1000595131**

Tank Num:	011
Container Num:	4
Year Installed:	1970
Tank Capacity:	00012000
Tank Used for:	PRODUCT
Type of Fuel:	UNLEADED
Container Construction Thickness:	Not reported
Leak Detection:	None

Tank Num:	012
Container Num:	5
Year Installed:	1970
Tank Capacity:	00012000
Tank Used for:	PRODUCT
Type of Fuel:	REGULAR
Container Construction Thickness:	Not reported
Leak Detection:	None

Tank Num:	013
Container Num:	6
Year Installed:	1970
Tank Capacity:	00005000
Tank Used for:	PRODUCT
Type of Fuel:	PREMIUM
Container Construction Thickness:	Not reported
Leak Detection:	None

Tank Num:	014
Container Num:	7
Year Installed:	1970
Tank Capacity:	00005000
Tank Used for:	PRODUCT
Type of Fuel:	PREMIUM
Container Construction Thickness:	Not reported
Leak Detection:	None

CA FID UST:

Facility ID:	43007398
Regulated By:	UTNKI
Regulated ID:	00007020
Cortese Code:	Not reported
SIC Code:	Not reported
Facility Phone:	4082550222
Mail To:	Not reported
Mailing Address:	10101 WOLFE RD
Mailing Address 2:	Not reported
Mailing City,St,Zip:	CUPERTINO 95014
Contact:	Not reported
Contact Phone:	Not reported
DUNs Number:	Not reported
NPDES Number:	Not reported
EPA ID:	Not reported
Comments:	Not reported
Status:	Inactive

CORTESE:

SEARS ROEBUCK & CO (Continued) **1000595131**

Name:	SEARS AUTOMOTIVE CENTER
Address:	10101 N WOLFE RD
City,State,Zip:	CUPERTINO, CA 95014
Region:	CORTESE
Envirostor Id:	Not reported
Global ID:	T0608552828
Site/Facility Type:	LUST CLEANUP SITE
Cleanup Status:	COMPLETED - CASE CLOSED
Status Date:	Not reported
Site Code:	Not reported
Latitude:	Not reported
Longitude:	Not reported
Owner:	Not reported
Enf Type:	Not reported
Swat R:	Not reported
Flag:	active
Order No:	Not reported
Waste Discharge System No:	Not reported
Effective Date:	Not reported
Region 2:	Not reported
WID Id:	Not reported
Solid Waste Id No:	Not reported
Waste Management Uit Name:	Not reported
File Name:	Active Open

U106 **SEARS, #1468** **LUST** **1008153180**
East **10101 N WOLFE RD** **HIST UST** **N/A**
1/4-1/2 **CUPERTINO, CA 95014** **FINDS**
0.443 mi. **ECHO**
2341 ft. **Site 2 of 3 in cluster U** **CERS**

Relative:
Lower

Actual:
195 ft.

LUST SANTA CLARA:

Name:	SEARS AUTOMOTIVE CENTER
Address:	10101 N WOLFE RD
City,State,Zip:	CUPERTINO, CA
Region:	SANTA CLARA
SCVWD ID:	07S1W18G01F
Date Closed:	12/06/1999
EDR Link ID:	07S1W18G01F

HIST UST:

Name:	SEARS ROEBUCK AND CO
Address:	10101 WOLFE ROAD
City,State,Zip:	CUPERTINO, CA 95014
File Number:	00020890
URL:	https://documents.geotracker.waterboards.ca.gov/ustpdfs/pdf/00020890.pdf
Region:	Not reported
Facility ID:	Not reported
Facility Type:	Not reported
Other Type:	Not reported
Contact Name:	Not reported
Telephone:	Not reported
Owner Name:	Not reported
Owner Address:	Not reported
Owner City,St,Zip:	Not reported
Total Tanks:	Not reported

SEARS, #1468 (Continued) **1008153180**

Tank Num:	Not reported
Container Num:	Not reported
Year Installed:	Not reported
Tank Capacity:	Not reported
Tank Used for:	Not reported
Type of Fuel:	Not reported
Container Construction Thickness:	Not reported
Leak Detection:	Not reported

Click here for Geo Tracker PDF:

FINDS:
Registry ID: 110055823541

Click Here for FRS Facility Detail Report:

Environmental Interest/Information System:
The California Environmental Reporting System (CERS) is a statewide web-based user and information exchange system to support over 140,000 regulated businesses and over 130 local agencies in electronically collecting and reporting significant hazardous materials, hazardous waste and compliance and enforcement data as mandated by California law. Under oversight by Cal/EPA, certified local governing agencies (Unified Program Agencies - UPAs) consolidate, coordinate and provide consistent regulatory activities for six state and federal environmental programs.
The California Environmental Protection Agency (CalEPA) has recently implemented a new data warehouse system (nSite). This data warehouse combines and merges facility and site information from five different systems managed within CalEPA. The five systems are: California Environmental Reporting System (CERS),EnviroStor, GeoTracker, California Integrated Water Quality System (CIWQS), andToxic Release Inventory (TRI).
Registry ID: 110019006332

Click Here for FRS Facility Detail Report:

Environmental Interest/Information System:
THE EMISSION INVENTORY SYSTEM (EIS) MAINTAINS AN INVENTORY OF LARGE STATIONARY SOURCES AND VOLUNTARILY-REPORTED SMALLER SOURCES OF AIR POINT POLLUTANT EMITTERS. IT CONTAINS INFORMATION ABOUT FACILITY SITES AND THEIR PHYSICAL LOCATION, EMISSIONS UNITS, EMISSIONS PROCESSES, RELEASE POINTS, CONTROL APPROACHES, AND REGULATIONS. FACILITY INVENTORY DATA ARE KEPT SEPARATE FROM THE EMISSIONS DATA AND HAVE STABLE IDENTIFIERS TO IMPROVE CONTINUITY FROM YEAR TO YEAR AND TO HELP IDENTIFY DUPLICATE OR MISSING FACILITIES
The Resource Conservation and Recovery Act Information System (RCRAInfo) is EPA's comprehensive information system in support of the Resource Conservation and Recovery Act (RCRA) of 1976 and the Hazardous and Solid Waste Amendments (HSWA) of 1984. It tracks many types of information about generators, transporters, treaters, storers, and disposers of hazardous waste.
The California Environmental Protection Agency (CalEPA) has recently implemented a new data warehouse system (nSite). This data warehouse combines and merges facility and site information from five different systems managed within CalEPA. The five systems are: California Environmental Reporting System (CERS),EnviroStor, GeoTracker, California Integrated Water Quality System (CIWQS), andToxic Release

SEARS, #1468 (Continued) **1008153180**

Inventory (TRI).
California's Hazardous Waste Tracking System Data Mart (HWTS-DATAMART) provides information on hazardous waste shipments for generators, transporters, and treatment, storage, and disposal facilities.

~~Click this hyperlink~~ while viewing on your computer to access additional FINDS: detail in the EDR Site Report.

ECHO:

Envid:	1008153180
Registry ID:	110019006332
DFR URL:	http://echo.epa.gov/detailed-facility-report?fid=110019006332
Name:	SEARS, #1468
Address:	10101 N WOLFE RD
City,State,Zip:	CUPERTINO, CA 95014

CERS:

Name:	SEARS, #1468
Address:	10101 N WOLFE RD
City,State,Zip:	CUPERTINO, CA 950142507
Site ID:	493214
CERS ID:	110019006332
CERS Description:	US EPA Air Emission Inventory System (EIS)

Affiliation:

Affiliation Type Desc:	Environmental Contact
Entity Name:	Robyn West
Entity Title:	Not reported
Affiliation Address:	3333 BEVERLY ROADNA B5-348A
Affiliation City:	HOFFMANESTATES
Affiliation State:	Not reported
Affiliation Country:	Not reported
Affiliation Zip:	Not reported
Affiliation Phone:	,

Affiliation Type Desc:	Environmental Contact
Entity Name:	FREITAS MANUEL
Entity Title:	Not reported
Affiliation Address:	10101 WOLFE ROAD
Affiliation City:	CUPERTINO
Affiliation State:	CA
Affiliation Country:	Not reported
Affiliation Zip:	Not reported
Affiliation Phone:	,

Name:	SEARS AUTOMOTIVE CENTER
Address:	10101 N WOLFE RD
City,State,Zip:	CUPERTINO, CA 95014
Site ID:	878591
CERS ID:	T0608552828
CERS Description:	Leaking Underground Storage Tank Cleanup Site

Affiliation:

Affiliation Type Desc:	Local Agency Caseworker
Entity Name:	DEH CASEWORKER - SANTA CLARA COUNTY LOP
Entity Title:	Not reported
Affiliation Address:	1555 Berger Drive, Suite 300

SEARS, #1468 (Continued) **1008153180**

Affiliation City:	SAN JOSE
Affiliation State:	CA
Affiliation Country:	Not reported
Affiliation Zip:	Not reported
Affiliation Phone:	4089183400,
Affiliation Type Desc:	Regional Board Caseworker
Entity Name:	Regional Water Board - SAN FRANCISCO BAY RWQCB (REGION 2)
Entity Title:	Not reported
Affiliation Address:	1515 CLAY ST SUITE 1400
Affiliation City:	OAKLAND
Affiliation State:	CA
Affiliation Country:	Not reported
Affiliation Zip:	Not reported
Affiliation Phone:	,

U107 **SEARS AUTOMOTIVE CENTER** **UST FINDER RELEASE** **1029103597**
East **10101 N WOLFE RD** **N/A**
1/4-1/2 **CUPERTINO, CA 95014**
0.443 mi.
2341 ft. **Site 3 of 3 in cluster U**

Relative:
Lower

Actual:
195 ft.

UST FINDER RELEASE:

Object ID:	44903
Facility ID:	Not reported
Lust ID:	CAT0608552828
Name:	SEARS AUTOMOTIVE CENTER
Address:	10101 N WOLFE RD
City,State,Zip:	CUPERTINO, CA 95014
Address Match Type:	PointAddress
Reported Date:	Not reported
Status:	No Further Action
Substance:	Not reported
Population within 1500ft:	1199
Domestic Wells within 1500ft:	0
Land Use:	Developed, Medium Intensity
Within SPA:	No
SPA PWS Facility ID:	Not reported
SPA Water Type:	Not reported
SPA Facility Type:	Not reported
SPA HUC12:	Not reported
Within WHPA:	No
WHPA PWS Facility ID:	Not reported
WHPA Water Type:	Not reported
WHPA Facility Type:	Not reported
WHPA HUC12:	Not reported
Within 100yr Floodplain:	No
Tribe:	Not reported
EPA Region:	9
NFA Letter 1:	Not reported
NFA Letter 2:	Not reported
NFA Letter 3:	Not reported
NFA Letter 4:	Not reported
Closed With Residual Contaminate:	Not reported
Coordinate Source:	Geocode
X Coord:	-122.0143
Y Coord:	37.3246500000001

SEARS AUTOMOTIVE CENTER (Continued) **1029103597**

Latitude: 37.3246499999999
Longitude: -122.0143

108
NW
1/4-1/2
0.449 mi.
2373 ft.

APPLE COMPUTER INC
10500 DE ANZA
CUPERTINO, CA 95014

HIST CORTESE **S104396927**
N/A

Relative:
Higher

Actual:
227 ft.

HIST CORTESE:

edr_fname:	APPLE COMPUTER INC
edr_fadd1:	10500 DE ANZA
City,State,Zip:	CUPERTINO, CA 95014
Region:	CORTESE
Facility County Code:	43
Reg By:	LTNKA
Reg Id:	43-0079

V109
ENE
1/4-1/2
0.461 mi.
2436 ft.

10123 NORTH WOLFE RD
CUPERTINO, CA 95014

Site 1 of 3 in cluster V

CHMIRS **S104396930**
HIST CORTESE **N/A**

Relative:
Lower

Actual:
189 ft.

CHMIRS:

Name:	Not reported
Address:	10123 NORTH WOLFE RD
City,State,Zip:	CUPERTINO, CA 95014
OES Incident Number:	4-4549
OES notification:	08/14/2014
OES Date:	Not reported
OES Time:	Not reported
Date Completed:	**Not reported**
Property Use:	Not reported
Agency Id Number:	Not reported
Agency Incident Number:	Not reported
Time Notified:	Not reported
Time Completed:	Not reported
Surrounding Area:	Not reported
Estimated Temperature:	Not reported
Property Management:	Not reported
More Than Two Substances Involved?:	Not reported
Resp Agncy Personel # Of Decontaminated:	Not reported
Responding Agency Personel # Of Injuries:	Not reported
Responding Agency Personel # Of Fatalities:	Not reported
Others Number Of Decontaminated:	Not reported
Others Number Of Injuries:	Not reported
Others Number Of Fatalities:	Not reported
Vehicle Make/year:	Not reported
Vehicle License Number:	Not reported
Vehicle State:	Not reported
Vehicle Id Number:	Not reported
CA DOT PUC/ICC Number:	Not reported
Company Name:	Not reported
Reporting Officer Name/ID:	Not reported
Report Date:	Not reported

(Continued) **S104396930**

Facility Telephone:	Not reported
Waterway Involved:	No
Waterway:	Not reported
Spill Site:	Other
Cleanup By:	Yes
Containment:	Not reported
What Happened:	Not reported
Type:	Not reported
Measure:	Not reported
Other:	Not reported
Type:	PETROLEUM
Measure:	Gal(s)
Other:	Not reported
Date/Time:	2227
Year:	2014
Agency:	Santa Clara Co Fire Dept
Incident Date:	8/13/2014
Admin Agency:	20
Amount:	Not reported
Contained:	Yes
Site Type:	Not reported
E Date:	Not reported
Substance:	Hydraulic Fluid
Quantity Released:	50
Unknown:	Not reported
Substance #2:	Not reported
Substance #3:	Not reported
Evacuations:	Not reported
Number of Injuries:	Fire
Number of Fatalities:	Not reported
#1 Pipeline:	No
#2 Pipeline:	No
#3 Pipeline:	No
#1 Vessel >= 300 Tons:	No
#2 Vessel >= 300 Tons:	No
#3 Vessel >= 300 Tons:	No
Evacs:	No
Injuries:	Other
Fatals:	No
Comments:	Not reported
Description:	Caller states substance released due to a fire. Caller states a sprinkler fused which resulted in the tank filling and overflowing. Caller states substance released to grease traps and possibly into a sanitary sewer. Caller states a contractor is enroute for clean-up. Caller states this occurred at the Vallco Shopping Mall and approximately 20 people were evacuated from the mall and theater. Caller also states no waterways were impacted. Caller states the fire is out with minor flame damage and moderate water damage.

HIST CORTESE:

edr_fname:	SEARS AUTOMOTIVE CENTER
edr_fadd1:	10123 WOLFE
City,State,Zip:	CUPERTINO, CA
Region:	CORTESE

(Continued) **S104396930**

Facility County Code: 43
Reg By: LTNKA
Reg Id: 43-1252

V110 ICE CAPADES CHALET **CPS-SLIC** **S124538227**
ENE 10123 N WOLFE RD **HWTS** **N/A**
1/4-1/2 CUPERTINO, CA 95014
0.461 mi.
2436 ft. **Site 2 of 3 in cluster V**

Relative:
Lower

Actual:
189 ft.

CPS-SLIC:

Name:	VALLCO TOWN CENTER
Address:	10123 NORTH WOLFE ROAD
City,State,Zip:	CUPERTINO, CA 95014
Region:	STATE
Facility Status:	**Open - Remediation**
Status Date:	11/15/2022
Global Id:	T10000017167
Lead Agency:	SANTA CLARA COUNTY LOP
Lead Agency Case Number:	2021-16s
Latitude:	37.32546
Longitude:	-122.01564
Case Type:	Cleanup Program Site
Case Worker:	GOR
Local Agency:	SANTA CLARA COUNTY LOP
RB Case Number:	Not reported
File Location:	All Files are on GeoTracker or in the Local Agency Database
Potential Media Affected:	Contaminated Surface / Structure, Indoor Air, Soil Vapor
Potential Contaminants of Concern:	Other Chlorinated Hydrocarbons, Tetrachloroethylene (PCE), Trichloroethylene (TCE), Polychlorinated biphenyls (PCBs), Other Insecticides / Pesticide / Fumigants / Herbicides, Lead, Benzene, Diesel
EPA Region:	9
Coordinate Source:	Not reported
Cuf Case:	NO
Quantity Released Gallons:	Not reported
Begin Date:	04/15/2021
Leak Reported Date:	Not reported
How Discovered:	Not reported
How Discovered Description:	Not reported
Discharge Source:	Not reported
Discharge Cause:	Not reported
Stop Method:	Not reported
Stop Description:	Not reported
No Further Action Date:	Not reported
CA Water Watershed Name:	Santa Clara - Palo Alto (205.50)
Dwr Groundwater Subbasin Name:	Santa Clara Valley - Santa Clara (2-009.02)
Disadvantaged Community:	Not reported
CA Enviroscreen 3 Score:	11-15%
CA Enviroscreen 4 Score:	15-20%
Military DOD Site:	No
Facility Project Subtype:	Not reported
RWQCB Region:	SAN FRANCISCO BAY RWQCB (REGION 2)
Site History:	Not reported

Click here to access the California GeoTracker records for this facility:

ICE CAPADES CHALET (Continued) **S124538227**

HWTS:

Name:	ICE CAPADES CHALET
Address:	10123 N WOLFE RD
Address 2:	Not reported
City,State,Zip:	CUPERTINO, CA 95014
EPA ID:	CAC000712288
Inactive Date:	10/25/2000
Create Date:	09/21/1993
Last Act Date:	Not reported
Mailing Name:	Not reported
Mailing Address:	10123 N WOLFE RD
Mailing Address 2:	Not reported
Mailing City,State,Zip:	CUPERTINO, CA 950142509
Owner Name:	ICE CAPADES CHALET
Owner Address:	10123 N WOLFE RD
Owner Address 2:	Not reported
Owner City,State,Zip:	CUPERTINO, CA 950142509
Owner Phone:	Not reported
Owner Fax:	Not reported
Contact Name:	CHARLES JONES
Contact Address:	10123 N WOLFE RD
Contact Address 2:	Not reported
City,State,Zip:	CUPERTINO, CA 950142509
Contact Phone:	Not reported
Contact Fax:	Not reported
Facility Status:	Inactive
Facility Type:	TEMPORARY
Category:	STATE
Latitude:	37.32456
Longitude:	-122.014326

V111 **ICE CENTER ENTERPRISES** **CPS-SLIC** **S112983934**
ENE **10123 N WOLFE RD** **HWTS** **N/A**
1/4-1/2 **CUPERTINO, CA 95014** **HAZNET**
0.461 mi. **CERS**
2436 ft. **Site 3 of 3 in cluster V**

Relative:
Lower

Actual:
189 ft.

CPS-SLIC:

Name:	EAST VALLCO MALL SITE
Address:	10123 NORTH WOLFE ROAD
City,State,Zip:	CUPERTINO, CA 95014
Region:	STATE
Facility Status:	**Open - Site Assessment**
Status Date:	11/17/2022
Global Id:	T10000020648
Lead Agency:	SANTA CLARA COUNTY LOP
Lead Agency Case Number:	2022-15s
Latitude:	37.32676
Longitude:	-122.01288
Case Type:	Cleanup Program Site
Case Worker:	GOR
Local Agency:	SANTA CLARA COUNTY LOP
RB Case Number:	Not reported
File Location:	All Files are on GeoTracker or in the Local Agency Database
Potential Media Affected:	Under Investigation
Potential Contaminants of Concern:	Not reported
EPA Region:	9

ICE CENTER ENTERPRISES (Continued) **S112983934**

Coordinate Source:	Not reported
Cuf Case:	NO
Quantity Released Gallons:	Not reported
Begin Date:	11/02/2022
Leak Reported Date:	Not reported
How Discovered:	Not reported
How Discovered Description:	Not reported
Discharge Source:	Not reported
Discharge Cause:	Not reported
Stop Method:	Not reported
Stop Description:	Not reported
No Further Action Date:	Not reported
CA Water Watershed Name:	Santa Clara - Palo Alto (205.50)
Dwr Groundwater Subbasin Name:	Santa Clara Valley - Santa Clara (2-009.02)
Disadvantaged Community:	Not reported
CA Enviroscreen 3 Score:	16-20%
CA Enviroscreen 4 Score:	15-20%
Military DOD Site:	No
Facility Project Subtype:	Not reported
RWQCB Region:	SAN FRANCISCO BAY RWQCB (REGION 2)
Site History:	Not reported

Click here to access the California GeoTracker records for this facility:

HWTS:

Name:	VALLCO PROPERTY OWNER, LLC
Address:	10123 NORTH WOLFE ROAD
Address 2:	Not reported
City,State,Zip:	CUPERTINO, CA 95014
EPA ID:	CAC003194790
Inactive Date:	12/14/2022
Create Date:	09/14/2022
Last Act Date:	Not reported
Mailing Name:	Not reported
Mailing Address:	2600 EL CAMINO REAL, SUITE 410
Mailing Address 2:	Not reported
Mailing City,State,Zip:	PALO ALTO, CA 94306
Owner Name:	VALLCO PROPERTY OWNER, LLC
Owner Address:	10123 NORTH WOLFE ROAD
Owner Address 2:	Not reported
Owner City,State,Zip:	CUPERTINO, CA 95014
Owner Phone:	Not reported
Owner Fax:	Not reported
Contact Name:	PAUL HANSEN
Contact Address:	2600 EL CAMINO REAL, SUITE 410
Contact Address 2:	Not reported
City,State,Zip:	PALO ALTO, CA 94306
Contact Phone:	Not reported
Contact Fax:	Not reported
Facility Status:	Inactive
Facility Type:	Temporary
Category:	State
Latitude:	37.325985410000001
Longitude:	-122.01443279

Name:	ICE CENTER ENTERPRISES
Address:	10123 N WOLFE RD

ICE CENTER ENTERPRISES (Continued) **S112983934**

Address 2:	Not reported
City,State,Zip:	CUPERTINO, CA 95014
EPA ID:	CAC002663441
Inactive Date:	08/25/2011
Create Date:	02/25/2011
Last Act Date:	Not reported
Mailing Name:	Not reported
Mailing Address:	10123 N WOLFE AVE
Mailing Address 2:	Not reported
Mailing City,State,Zip:	HAYWARD, CA 95014
Owner Name:	ICE CENTER ENTERPRISES
Owner Address:	10123 N WOLFE AVE
Owner Address 2:	Not reported
Owner City,State,Zip:	HAYWARD, CA 95014
Owner Phone:	Not reported
Owner Fax:	Not reported
Contact Name:	DAVID GREENE
Contact Address:	10123 N WOLFE AVE
Contact Address 2:	Not reported
City,State,Zip:	HAYWARD, CA 95014
Contact Phone:	Not reported
Contact Fax:	Not reported
Facility Status:	Inactive
Facility Type:	TEMPORARY
Category:	STATE
Latitude:	37.32503
Longitude:	-122.01278

Name:	VALLCO PROPERTY OWNER, LLC
Address:	10123 N. WOLFE RD
Address 2:	Not reported
City,State,Zip:	CUPERTINO, CA 950142509
EPA ID:	CAC003247639
Inactive Date:	11/16/2023
Create Date:	08/17/2023
Last Act Date:	Not reported
Mailing Name:	Not reported
Mailing Address:	2600 EL CAMINO REAL
Mailing Address 2:	SUITE 410
Mailing City,State,Zip:	PALOALTO, CA 94306
Owner Name:	VALLCO PROPERTY OWNER, LLC
Owner Address:	10123 N. WOLFE RD
Owner Address 2:	Not reported
Owner City,State,Zip:	CUPERTINO, CA 950142509
Owner Phone:	Not reported
Owner Fax:	Not reported
Contact Name:	STEVE MCCARTT
Contact Address:	2600 EL CAMINO REAL
Contact Address 2:	SUITE 410
City,State,Zip:	PALOALTO, CA 94306
Contact Phone:	Not reported
Contact Fax:	Not reported
Facility Status:	Inactive
Facility Type:	Temporary
Category:	State
Latitude:	37.325961020000001
Longitude:	-122.01443112

ICE CENTER ENTERPRISES (Continued) **S112983934**

HAZNET:

Name:	ICE CENTER ENTERPRISES
Address:	10123 N WOLFE RD
Address 2:	Not reported
City,State,Zip:	CUPERTINO, CA 950142509
Contact:	DAVID GREENE
Telephone:	6507733391
Mailing Name:	Not reported
Mailing Address:	10123 N WOLFE AVE
Year:	2011
Gepaid:	CAC002663441
TSD EPA ID:	CAT080013352
CA Waste Code:	223 - Unspecified oil-containing waste
Disposal Method:	H061 - Fuel Blending Prior To Energy Recovery At Another Site
Tons:	0.2502
Year:	2011
Gepaid:	CAC002663441
TSD EPA ID:	CAD982444481
CA Waste Code:	352 - Other organic solids
Disposal Method:	H141 - Storage, Bulking, And/Or Transfer Off Site--No Treatment/Reovery (H010-H129) Or (H131-H135)
Tons:	0.05

Additional Information:

Year:	2011
Gen EPA ID:	CAC002663441
Shipment Date:	20110919
Creation Date:	12/20/2011 18:30:24
Receipt Date:	20111003
Manifest ID:	007251914JJK
Trans EPA ID:	CAD028277036
Trans Name:	ASBURY ENVIRONMENTAL SERVICES
Trans 2 EPA ID:	Not reported
Trans 2 Name:	Not reported
TSDF EPA ID:	CAT080013352
Trans Name:	DEMENNO KERDOON
TSDF Alt EPA ID:	Not reported
TSDF Alt Name:	Not reported
Waste Code Description:	223 - Unspecified oil-containing waste
RCRA Code:	F002
Meth Code:	H061 - Fuel Blending Prior To Energy Recovery At Another Site
Quantity Tons:	0.1251
Waste Quantity:	30
Quantity Unit:	G
Additional Code 1:	Not reported
Additional Code 2:	Not reported
Additional Code 3:	Not reported
Additional Code 4:	Not reported
Additional Code 5:	Not reported
Shipment Date:	20110919
Creation Date:	12/9/2011 18:30:43

ICE CENTER ENTERPRISES (Continued) **S112983934**

Receipt Date:	20110930
Manifest ID:	007251915JJK
Trans EPA ID:	CAD028277036
Trans Name:	ASBURY ENVIRONMENTAL SERVICES
Trans 2 EPA ID:	Not reported
Trans 2 Name:	Not reported
TSDF EPA ID:	CAD982444481
Trans Name:	FILTER RECYCLING SERVICES
TSDF Alt EPA ID:	Not reported
TSDF Alt Name:	Not reported
Waste Code Description:	352 - Other organic solids
RCRA Code:	Not reported
Meth Code:	H141 - Storage, Bulking, And/Or Transfer Off Site--No Treatment/Reovery (H010-H129) Or (H131-H135)
Quantity Tons:	0.05
Waste Quantity:	100
Quantity Unit:	P
Additional Code 1:	Not reported
Additional Code 2:	Not reported
Additional Code 3:	Not reported
Additional Code 4:	Not reported
Additional Code 5:	Not reported

Shipment Date:	20110309
Creation Date:	5/19/2011 18:30:10
Receipt Date:	20110316
Manifest ID:	007251733JJK
Trans EPA ID:	CAR000172478
Trans Name:	ENVIRONMENTAL LOGISTICS - N
Trans 2 EPA ID:	Not reported
Trans 2 Name:	Not reported
TSDF EPA ID:	CAT080013352
Trans Name:	DEMENNO KERDOON
TSDF Alt EPA ID:	Not reported
TSDF Alt Name:	Not reported
Waste Code Description:	223 - Unspecified oil-containing waste
RCRA Code:	F002
Meth Code:	H061 - Fuel Blending Prior To Energy Recovery At Another Site
Quantity Tons:	0.1251
Waste Quantity:	30
Quantity Unit:	G
Additional Code 1:	Not reported
Additional Code 2:	Not reported
Additional Code 3:	Not reported
Additional Code 4:	Not reported
Additional Code 5:	Not reported

CERS:

Name:	EAST VALLCO MALL SITE
Address:	10123 NORTH WOLFE ROAD
City,State,Zip:	CUPERTINO, CA 95014
Site ID:	860570
CERS ID:	T10000020648
CERS Description:	Cleanup Program Site

Affiliation:

Affiliation Type Desc:	Local Agency Caseworker

ICE CENTER ENTERPRISES (Continued) **S112983934**

Entity Name:	Gerald O'Regan - SANTA CLARA COUNTY LOP
Entity Title:	Not reported
Affiliation Address:	1555 BERGER DRIVE STE 300
Affiliation City:	SAN JOSE
Affiliation State:	CA
Affiliation Country:	Not reported
Affiliation Zip:	Not reported
Affiliation Phone:	,

W112 **APPLE COMPUTER** **UST FINDER RELEASE** **1028917914**
NW **10500 N DE ANZA BLVD** **N/A**
1/4-1/2 **CUPERTINO, CA 95014**
0.476 mi.
2515 ft. **Site 1 of 3 in cluster W**

Relative:
Higher

Actual:
233 ft.

UST FINDER RELEASE:

Object ID:	44633
Facility ID:	Not reported
Lust ID:	CAT0608500147
Name:	APPLE COMPUTER
Address:	10500 N DE ANZA BLVD
City,State,Zip:	CUPERTINO, CA 95014
Address Match Type:	PointAddress
Reported Date:	Not reported
Status:	No Further Action
Substance:	Not reported
Population within 1500ft:	878
Domestic Wells within 1500ft:	0
Land Use:	Developed, Medium Intensity
Within SPA:	No
SPA PWS Facility ID:	Not reported
SPA Water Type:	Not reported
SPA Facility Type:	Not reported
SPA HUC12:	Not reported
Within WHPA:	Yes
WHPA PWS Facility ID:	CA4310001_15492
WHPA Water Type:	GW - Ground water
WHPA Facility Type:	WL - Well
WHPA HUC12:	180500030405
Within 100yr Floodplain:	No
Tribe:	Not reported
EPA Region:	9
NFA Letter 1:	Not reported
NFA Letter 2:	Not reported
NFA Letter 3:	Not reported
NFA Letter 4:	Not reported
Closed With Residual Contaminate:	Not reported
Coordinate Source:	Geocode
X Coord:	-122.03216
Y Coord:	37.3291800000001
Latitude:	37.32918
Longitude:	-122.03216

W113 NW 1/4-1/2 0.476 mi. 2515 ft. | **FOUR-PHASE SYSTEMS**
10500 N DE ANZA BLVD
CUPERTINO, CA 95014 | **LUST** | **U001600986**
HIST UST | **N/A**

Site 2 of 3 in cluster W

Relative: Higher

Actual: 233 ft.

LUST:

Name:	APPLE COMPUTER
Address:	10500 N DE ANZA BLVD
City,State,Zip:	CUPERTINO, CA 95014
Lead Agency:	SANTA CLARA COUNTY LOP
Case Type:	LUST Cleanup Site
Geo Track:	http://geotracker.waterboards.ca.gov/profile_report.asp?global_id=T0608500147
Global Id:	T0608500147
Latitude:	37.332125
Longitude:	-122.0314
Status:	Completed - Case Closed
Status Date:	03/17/1991
Case Worker:	DEH
RB Case Number:	Not reported
Local Agency:	SANTA CLARA COUNTY LOP
File Location:	All Files are on GeoTracker or in the Local Agency Database
Local Case Number:	Not reported
Potential Media Affect:	Soil
Potential Contaminants of Concern:	Diesel
EPA Region:	9
Coordinate Source:	* Digitized From APN (Acessor Parcel Maps)
Cuf Case:	NO
Quantity Released Gallons:	Not reported
Begin Date:	01/29/1988
Leak Reported Date:	01/29/1988
How Discovered:	Not reported
How Discovered Description:	Not reported
Discharge Source:	Not reported
Discharge Cause:	Not reported
Stop Method:	Not reported
Stop Description:	Not reported
No Further Action Date:	03/17/1991
CA Water Watershed Name:	Santa Clara - Palo Alto (205.50)
Dwr Groundwater Subbasin Name:	Santa Clara Valley - Santa Clara (2-009.02)
Disadvantaged Community:	Not reported
CA Enviroscreen 3 Score:	26-30%
CA Enviroscreen 4 Score:	15-20%
Military DOD Site:	No
Facility Project Subtype:	Not reported
RWQCB Region:	SAN FRANCISCO BAY RWQCB (REGION 2)
Site History:	Not reported

LUST:

Global Id:	T0608500147
Contact Type:	Local Agency Caseworker - Primary Caseworker
Contact Name:	DEH CASEWORKER
Organization Name:	SANTA CLARA COUNTY LOP
Address:	1555 Berger Drive, Suite 300
City:	SAN JOSE
Email:	smp@deh.sccgov.org
Phone Number:	4089183400

Global Id:	T0608500147
Contact Type:	Regional Board Caseworker

FOUR-PHASE SYSTEMS (Continued) **U001600986**

Contact Name: Regional Water Board
Organization Name: SAN FRANCISCO BAY RWQCB (REGION 2)
Address: 1515 CLAY ST SUITE 1400
City: OAKLAND
Email: Not reported
Phone Number: Not reported

LUST:
Global Id: T0608500147
Action Type: Other
Date: 01/29/1988
Action: Leak Reported

Global Id: T0608500147
Action Type: ENFORCEMENT
Date: 01/17/1992
Action: Closure/No Further Action Letter

Global Id: T0608500147
Action Type: RESPONSE
Date: 03/25/1988
Action: Other Workplan

Global Id: T0608500147
Action Type: REMEDIATION
Date: 01/26/1988
Action: Excavation

Global Id: T0608500147
Action Type: ENFORCEMENT
Date: 10/04/1989
Action: Notice of Responsibility - #39495

LUST:
Global Id: T0608500147
Status: Open - Case Begin Date
Status Date: 01/29/1988

Global Id: T0608500147
Status: Open - Site Assessment
Status Date: 01/26/1991

Global Id: T0608500147
Status: Completed - Case Closed
Status Date: 03/17/1991

HIST UST:
Name: FOUR-PHASE SYSTEMS
Address: 10500 N DE ANZA BLVD
City,State,Zip: CUPERTINO, CA 95014
File Number: Not reported
URL: Not reported
Region: STATE
Facility ID: 00000006819
Facility Type: Other

FOUR-PHASE SYSTEMS (Continued) **U001600986**

Other Type:	EMER. GENERATOR
Contact Name:	Not reported
Telephone:	4082550900
Owner Name:	FOUR-PHASE SYSTEMS
Owner Address:	10500 N. DE ANZA BLVD.
Owner City,St,Zip:	CUPERTINO, CA 95014
Total Tanks:	0005

Tank Num:	001
Container Num:	2
Year Installed:	1981
Tank Capacity:	00002000
Tank Used for:	PRODUCT
Type of Fuel:	DIESEL
Container Construction Thickness:	3/16
Leak Detection:	None

Tank Num:	002
Container Num:	1
Year Installed:	1983
Tank Capacity:	00000200
Tank Used for:	WASTE
Type of Fuel:	Not reported
Container Construction Thickness:	3/8
Leak Detection:	Visual

Tank Num:	003
Container Num:	3
Year Installed:	1983
Tank Capacity:	00000500
Tank Used for:	PRODUCT
Type of Fuel:	Not reported
Container Construction Thickness:	1/4
Leak Detection:	Visual

Tank Num:	004
Container Num:	1
Year Installed:	1976
Tank Capacity:	00002000
Tank Used for:	PRODUCT
Type of Fuel:	DIESEL
Container Construction Thickness:	3/16
Leak Detection:	None

Tank Num:	005
Container Num:	2
Year Installed:	1983
Tank Capacity:	00001700
Tank Used for:	WASTE
Type of Fuel:	Not reported
Container Construction Thickness:	3/8
Leak Detection:	Visual

W114 NW 1/4-1/2 0.476 mi. 2515 ft. | **APPLE INC**
10500 N DE ANZA BLVD
CUPERTINO, CA 95014

Site 3 of 3 in cluster W

Relative: Higher

Actual: 233 ft.

LUST **1000279123**
HIST LUST **CAD981386485**
RCRA NonGen / NLR
FINDS
ECHO
Cortese
CERS

LUST REG 2:

Region:	2
Facility Id:	Not reported
Facility Status:	Preliminary site assessment underway
Case Number:	07S2W12Q01f
How Discovered:	Not reported
Leak Cause:	Not reported
Leak Source:	Not reported
Date Leak Confirmed:	Not reported
Oversight Program:	LUST
Prelim. Site Assesment Wokplan Submitted:	Not reported
Preliminary Site Assesment Began:	3/26/1991
Pollution Characterization Began:	Not reported
Pollution Remediation Plan Submitted:	Not reported
Date Remediation Action Underway:	Not reported
Date Post Remedial Action Monitoring Began:	Not reported

LUST SANTA CLARA:

Name:	APPLE COMPUTER
Address:	10500 N DE ANZA BLVD
City,State,Zip:	CUPERTINO, CA
Region:	SANTA CLARA
SCVWD ID:	07S2W12Q01F
Date Closed:	01/17/1991
EDR Link ID:	07S2W12Q01F

HIST LUST SC:

Name:	Apple Computer
Address:	10500 N De Anza Blvd
City:	Cupertino
Region:	SANTA CLARA
Region Code:	2
SCVWD ID:	07S2W12Q01
Oversite Agency:	SCVWD
Date Listed:	1989-01-01 00:00:00
Closed Date:	1991-01-17 00:00:00

RCRA Listings:

Date Form Received by Agency:	19941206
Handler Name:	Apple Computer
Handler Address:	10500 N De Anza Blvd
Handler City,State,Zip:	CUPERTINO, CA 95014
EPA ID:	CAD981386485
Contact Name:	VICTORIA WELLS
Contact Address:	10500 N DE ANZA BLVD
Contact City,State,Zip:	CUPERTINO, CA 95014
Contact Telephone:	408-973-6959
Contact Fax:	Not reported
Contact Email:	Not reported
Contact Title:	Not reported

APPLE INC (Continued) **1000279123**

EPA Region:	09
Land Type:	Private
Federal Waste Generator Description:	Not a generator, verified
Non-Notifier:	Not reported
Biennial Report Cycle:	Not reported
Accessibility:	Not reported
Active Site Indicator:	Not reported
State District Owner:	Not reported
State District:	Not reported
Mailing Address:	20450 STEVENS CREEK BLVD
Mailing City,State,Zip:	CUPERTINO, CA 95014
Owner Name:	Apple Computer Inc
Owner Type:	Private
Operator Name:	Not Required
Operator Type:	Private
Short-Term Generator Activity:	No
Importer Activity:	No
Mixed Waste Generator:	No
Transporter Activity:	No
Transfer Facility Activity:	No
Recycler Activity with Storage:	No
Small Quantity On-Site Burner Exemption:	No
Smelting Melting and Refining Furnace Exemption:	No
Underground Injection Control:	No
Off-Site Waste Receipt:	No
Universal Waste Indicator:	No
Universal Waste Destination Facility:	No
Federal Universal Waste:	No
Active Site State-Reg Handler:	---
Federal Facility Indicator:	Not reported
Hazardous Secondary Material Indicator:	N
Sub-Part K Indicator:	Not reported
2018 GPRA Permit Baseline:	Not on the Baseline
2018 GPRA Renewals Baseline:	Not on the Baseline
202 GPRA Corrective Action Baseline:	No
Subject to Corrective Action Universe:	No
Non-TSDFs Where RCRA CA has Been Imposed Universe:	No
Corrective Action Priority Ranking:	No NCAPS ranking
Environmental Control Indicator:	No
Institutional Control Indicator:	No
Human Exposure Controls Indicator:	N/A
Groundwater Controls Indicator:	N/A
Significant Non-Complier Universe:	No
Unaddressed Significant Non-Complier Universe:	No
Addressed Significant Non-Complier Universe:	No
Significant Non-Complier With a Compliance Schedule Universe:	No
Financial Assurance Required:	Not reported
Handler Date of Last Change:	20020917
Recognized Trader-Importer:	No
Recognized Trader-Exporter:	No
Importer of Spent Lead Acid Batteries:	No
Exporter of Spent Lead Acid Batteries:	No
Recycler Activity Without Storage:	No
Manifest Broker:	No
Sub-Part P Indicator:	No

APPLE INC (Continued) **1000279123**

Handler - Owner Operator:

Owner/Operator Indicator:	Operator
Owner/Operator Name: NOT REQUIRED	
Legal Status:	Private
Date Became Current:	Not reported
Date Ended Current:	Not reported
Owner/Operator Address:	NOT REQUIRED
Owner/Operator City,State,Zip:	NOT REQUIRED, ME 99999
Owner/Operator Telephone:	415-555-1212
Owner/Operator Telephone Ext:	Not reported
Owner/Operator Fax:	Not reported
Owner/Operator Email:	Not reported

Owner/Operator Indicator:	Owner
Owner/Operator Name: APPLE COMPUTER INC	
Legal Status:	Private
Date Became Current:	Not reported
Date Ended Current:	Not reported
Owner/Operator Address:	20450 STEVENS CREK BLVD
Owner/Operator City,State,Zip:	CUPERTINO, CA 95014
Owner/Operator Telephone:	408-555-1212
Owner/Operator Telephone Ext:	Not reported
Owner/Operator Fax:	Not reported
Owner/Operator Email:	Not reported

Historic Generators:

Receive Date:	19941206
Handler Name: APPLE COMPUTER	
Federal Waste Generator Description:	Not a generator, verified
State District Owner:	Not reported
Large Quantity Handler of Universal Waste:	No
Recognized Trader Importer:	No
Recognized Trader Exporter:	No
Spent Lead Acid Battery Importer:	No
Spent Lead Acid Battery Exporter:	No
Current Record:	Yes
Non Storage Recycler Activity:	Not reported
Electronic Manifest Broker:	Not reported

List of NAICS Codes and Descriptions:

NAICS Code:	541512
NAICS Description:	COMPUTER SYSTEMS DESIGN SERVICES

Facility Has Received Notices of Violations:

Violations:	No Violations Found

Evaluation Action Summary:

Evaluations:	No Evaluations Found

FINDS:

Registry ID:	110002689500

APPLE INC (Continued) **1000279123**

Click Here for FRS Facility Detail Report:

Environmental Interest/Information System:
THE EMISSION INVENTORY SYSTEM (EIS) MAINTAINS AN INVENTORY OF LARGE STATIONARY SOURCES AND VOLUNTARILY-REPORTED SMALLER SOURCES OF AIR POINT POLLUTANT EMITTERS. IT CONTAINS INFORMATION ABOUT FACILITY SITES AND THEIR PHYSICAL LOCATION, EMISSIONS UNITS, EMISSIONS PROCESSES, RELEASE POINTS, CONTROL APPROACHES, AND REGULATIONS. FACILITY INVENTORY DATA ARE KEPT SEPARATE FROM THE EMISSIONS DATA AND HAVE STABLE IDENTIFIERS TO IMPROVE CONTINUITY FROM YEAR TO YEAR AND TO HELP IDENTIFY DUPLICATE OR MISSING FACILITIES
The Resource Conservation and Recovery Act Information System (RCRAInfo) is EPA's comprehensive information system in support of the Resource Conservation and Recovery Act (RCRA) of 1976 and the Hazardous and Solid Waste Amendments (HSWA) of 1984. It tracks many types of information about generators, transporters, treaters, storers, and disposers of hazardous waste.
The California Environmental Protection Agency (CalEPA) has recently implemented a new data warehouse system (nSite). This data warehouse combines and merges facility and site information from five different systems managed within CalEPA. The five systems are: California Environmental Reporting System (CERS),EnviroStor, GeoTracker, California Integrated Water Quality System (CIWQS), andToxic Release Inventory (TRI).

Registry ID: 110070679083

Click Here for FRS Facility Detail Report:

Environmental Interest/Information System:
The Resource Conservation and Recovery Act Information System (RCRAInfo) is EPA's comprehensive information system in support of the Resource Conservation and Recovery Act (RCRA) of 1976 and the Hazardous and Solid Waste Amendments (HSWA) of 1984. It tracks many types of information about generators, transporters, treaters, storers, and disposers of hazardous waste.

Click this hyperlink while viewing on your computer to access additional FINDS: detail in the EDR Site Report.

ECHO:

Envid:	1000279123
Registry ID:	110002689500
DFR URL:	http://echo.epa.gov/detailed-facility-report?fid=110002689500
Name:	APPLE INC
Address:	10500 N DE ANZA BLVD
City,State,Zip:	CUPERTINO, CA 95014

CORTESE:

Name:	APPLE COMPUTER
Address:	10500 N DE ANZA BLVD
City,State,Zip:	CUPERTINO, CA 95014
Region:	CORTESE
Envirostor Id:	Not reported
Global ID:	T0608500147
Site/Facility Type:	LUST CLEANUP SITE
Cleanup Status:	COMPLETED - CASE CLOSED
Status Date:	Not reported

APPLE INC (Continued) **1000279123**

Site Code:	Not reported
Latitude:	Not reported
Longitude:	Not reported
Owner:	Not reported
Enf Type:	Not reported
Swat R:	Not reported
Flag:	active
Order No:	Not reported
Waste Discharge System No:	Not reported
Effective Date:	Not reported
Region 2:	Not reported
WID Id:	Not reported
Solid Waste Id No:	Not reported
Waste Management Uit Name:	Not reported
File Name:	Active Open

CERS:

Name:	APPLE COMPUTER
Address:	10500 N DE ANZA BLVD
City,State,Zip:	CUPERTINO, CA 95014
Site ID:	891785
CERS ID:	T0608500147
CERS Description:	Leaking Underground Storage Tank Cleanup Site

Affiliation:

Affiliation Type Desc:	Local Agency Caseworker
Entity Name:	DEH CASEWORKER - SANTA CLARA COUNTY LOP
Entity Title:	Not reported
Affiliation Address:	1555 Berger Drive, Suite 300
Affiliation City:	SAN JOSE
Affiliation State:	CA
Affiliation Country:	Not reported
Affiliation Zip:	Not reported
Affiliation Phone:	4089183400,

Affiliation Type Desc:	Regional Board Caseworker
Entity Name:	Regional Water Board - SAN FRANCISCO BAY RWQCB (REGION 2)
Entity Title:	Not reported
Affiliation Address:	1515 CLAY ST SUITE 1400
Affiliation City:	OAKLAND
Affiliation State:	CA
Affiliation Country:	Not reported
Affiliation Zip:	Not reported
Affiliation Phone:	,

115
NNW
1/4-1/2
0.477 mi.
2518 ft.

Relative:
Higher

Actual:
223 ft.

APPLE INC
20400 MARIANI AVENUE
CUPERTINO, CA 95014

RCRA-LQG **1000142172**
CPS-SLIC **CAD000099259**
BROWNFIELDS
FINDS
ECHO
EMI
CERS

RCRA Listings:

Date Form Received by Agency:	20080228
Handler Name:	Dade Behring Inc.
Handler Address:	20400 Mariani Avenue

APPLE INC (Continued) **1000142172**

Handler City,State,Zip:	CUPERTINO, CA 95014
EPA ID:	CAD000099259
Contact Name:	DEBRA E BECKMAN
Contact Address:	Not reported
Contact City,State,Zip:	Not reported
Contact Telephone:	916-374-3221
Contact Fax:	Not reported
Contact Email:	DEBRA_BECKMAN@DADEBEHRING.COM
Contact Title:	Not reported
EPA Region:	09
Land Type:	Private
Federal Waste Generator Description:	Large Quantity Generator
Non-Notifier:	Not reported
Biennial Report Cycle:	2007
Accessibility:	Not reported
Active Site Indicator:	Handler Activities
State District Owner:	Not reported
State District:	Not reported
Mailing Address:	1584 ENTERPRISE BOULEVARD
Mailing City,State,Zip:	WEST SACRAMENTO, CA 95691
Owner Name:	Mission West Properties
Owner Type:	Private
Operator Name:	Dade Behring Inc.
Operator Type:	Private
Short-Term Generator Activity:	No
Importer Activity:	No
Mixed Waste Generator:	No
Transporter Activity:	No
Transfer Facility Activity:	No
Recycler Activity with Storage:	No
Small Quantity On-Site Burner Exemption:	No
Smelting Melting and Refining Furnace Exemption:	No
Underground Injection Control:	No
Off-Site Waste Receipt:	No
Universal Waste Indicator:	No
Universal Waste Destination Facility:	No
Federal Universal Waste:	No
Active Site State-Reg Handler:	---
Federal Facility Indicator:	Not reported
Hazardous Secondary Material Indicator:	N
Sub-Part K Indicator:	Not reported
2018 GPRA Permit Baseline:	Not on the Baseline
2018 GPRA Renewals Baseline:	Not on the Baseline
202 GPRA Corrective Action Baseline:	No
Subject to Corrective Action Universe:	No
Non-TSDFs Where RCRA CA has Been Imposed Universe:	No
Corrective Action Priority Ranking:	No NCAPS ranking
Environmental Control Indicator:	No
Institutional Control Indicator:	No
Human Exposure Controls Indicator:	N/A
Groundwater Controls Indicator:	N/A
Significant Non-Complier Universe:	No
Unaddressed Significant Non-Complier Universe:	No
Addressed Significant Non-Complier Universe:	No
Significant Non-Complier With a Compliance Schedule Universe:	No
Financial Assurance Required:	Not reported
Handler Date of Last Change:	20081015

APPLE INC (Continued) **1000142172**

Recognized Trader-Importer:	No
Recognized Trader-Exporter:	No
Importer of Spent Lead Acid Batteries:	No
Exporter of Spent Lead Acid Batteries:	No
Recycler Activity Without Storage:	No
Manifest Broker:	No
Sub-Part P Indicator:	No

Biennial: List of Years
Year: 2007

Click Here for Biennial Reporting System Data:
Year: 2003

Click Here for Biennial Reporting System Data:
Year: 2001

Click Here for Biennial Reporting System Data:

Hazardous Waste Summary:

Waste Code:	D000
Waste Description:	Not Defined
Waste Code:	D001
Waste Description:	Ignitable Waste
Waste Code:	D002
Waste Description:	Corrosive Waste
Waste Code:	D003
Waste Description:	Reactive Waste
Waste Code:	D005
Waste Description:	Barium
Waste Code:	D007
Waste Description:	Chromium
Waste Code:	D009
Waste Description:	Mercury
Waste Code:	D010
Waste Description:	Selenium
Waste Code:	D011
Waste Description:	Silver
Waste Code:	D018
Waste Description:	Benzene
Waste Code:	D019
Waste Description:	Carbon Tetrachloride
Waste Code:	D022
Waste Description:	Chloroform

APPLE INC (Continued) **1000142172**

Waste Code: D035
Waste Description: Methyl Ethyl Ketone

Waste Code: D038
Waste Description: Pyridine

Waste Code: D039
Waste Description: Tetrachloroethylene

Waste Code: D040
Waste Description: Trichloroethylene

Waste Code: F002
Waste Description: The Following Spent Halogenated Solvents: Tetrachloroethylene, Methylene Chloride, Trichloroethylene, 1,1,1-Trichloroethane, Chlorobenzene, 1,1,2-Trichloro-1,2,2-Trifluoroethane, Ortho-Dichlorobenzene, Trichlorofluoromethane, And 1,1,2, Trichloroethane; All Spent Solvent Mixtures/Blends Containing, Before Use, A Total Of Ten Percent Or More (By Volume) Of One Or More Of The Above Halogenated Solvents Or Those Solvents Listed In F001, F004, And F005; And Still Bottoms From The Recovery Of These Spent Solvents And Spent Solvent Mixtures.

Waste Code: F003
Waste Description: The Following Spent Nonhalogenated Solvents: Xylene, Acetone, Ethyl Acetate, Ethyl Benzene, Ethyl Ether, Methyl Isobutyl Ketone, N-Butyl Alcohol, Cyclohexanone, And Methanol; All Spent Solvent Mixtures/Blends Containing, Before Use, Only The Above Spent Nonhalogenated Solvents; And All Spent Solvent Mixtures/Blends Containing, Before Use, One Or More Of The Above Nonhalogenated Solvents, And A Total Of Ten Percent Or More (By Volume) Of One Or More Of Those Solvents Listed In F001, F002, F004, And F005; And Still Bottoms From The Recovery Of These Spent Solvents And Spent Solvent Mixtures.

Waste Code: F005
Waste Description: The Following Spent Nonhalogenated Solvents: Toluene, Methyl Ethyl Ketone, Carbon Disulfide, Isobutanol, Pyridine, Benzene, 2-Ethoxyethanol, And 2-Nitropropane; All Spent Solvent Mixtures/Blends Containing, Before Use, A Total Of Ten Percent Or More (By Volume) Of One Or More Of The Above Nonhalogenated Solvents Or Those Solvents Listed In F001, F002, Or F004; And Still Bottoms From The Recovery Of These Spent Solvents And Spent Solvent Mixtures.

Waste Code: P028
Waste Description: Benzene, (Chloromethyl)- (Or) Benzyl Chloride

Waste Code: P030
Waste Description: Cyanides (Soluble Cyanide Salts), Not Otherwise Specified

Waste Code: P042
Waste Description: 1,2-Benzenediol, 4-[1-Hydroxy-2-(Methylamino)Ethyl]-, (R)- (Or) Epinephrine

Waste Code: P095
Waste Description: Carbonic Dichloride (Or) Phosgene

APPLE INC (Continued) **1000142172**

Waste Code: P098
Waste Description: Potassium Cyanide (Or) Potassium Cyanide K(Cn)

Waste Code: P105
Waste Description: Sodium Azide

Waste Code: U002
Waste Description: 2-Propanone (I) (Or) Acetone (I)

Waste Code: U022
Waste Description: Benzo[A]Pyrene

Waste Code: U044
Waste Description: Chloroform (Or) Methane, Trichloro-

Waste Code: U075
Waste Description: Dichlorodifluoromethane (Or) Methane, Dichlorodifluoro-

Waste Code: U080
Waste Description: Methane, Dichloro- (Or) Methylene Chloride

Waste Code: U103
Waste Description: Dimethyl Sulfate (Or) Sulfuric Acid, Dimethyl Ester

Waste Code: U115
Waste Description: Ethylene Oxide (I,T) (Or) Oxirane (I,T)

Waste Code: U117
Waste Description: Ethane, 1,1'-Oxybis-(I) (Or) Ethyl Ether (I)

Waste Code: U135
Waste Description: Hydrogen Sulfide (Or) Hydrogen Sulfide H2s

Waste Code: U138
Waste Description: Methane, Iodo- (Or) Methyl Iodide

Waste Code: U154
Waste Description: Methanol (I) (Or) Methyl Alcohol (I)

Waste Code: U188
Waste Description: Phenol

Waste Code: U194
Waste Description: 1-Propanamine (I,T) (Or) N-Propylamine (I,T)

Waste Code: U196
Waste Description: Pyridine

Waste Code: U211
Waste Description: Carbon Tetrachloride (Or) Methane, Tetrachloro-

Waste Code: U404
Waste Description: U404

Handler - Owner Operator:
Owner/Operator Indicator: Owner
Owner/Operator Name: DADE BEHRING CORPORATION

APPLE INC (Continued) **1000142172**

Legal Status:	Private
Date Became Current:	20020531
Date Ended Current:	Not reported
Owner/Operator Address:	Not reported
Owner/Operator City,State,Zip:	Not reported
Owner/Operator Telephone:	Not reported
Owner/Operator Telephone Ext:	Not reported
Owner/Operator Fax:	Not reported
Owner/Operator Email:	Not reported

Owner/Operator Indicator:	Owner
Owner/Operator Name: MISSION WEST PROPERTIES	
Legal Status:	Private
Date Became Current:	19770101
Date Ended Current:	Not reported
Owner/Operator Address:	10500 BANDLEY DR.
Owner/Operator City,State,Zip:	CUPERTINO, CA 95014
Owner/Operator Telephone:	Not reported
Owner/Operator Telephone Ext:	Not reported
Owner/Operator Fax:	Not reported
Owner/Operator Email:	Not reported

Owner/Operator Indicator:	Operator
Owner/Operator Name: DADE BEHRING INC.	
Legal Status:	Private
Date Became Current:	19970101
Date Ended Current:	Not reported
Owner/Operator Address:	Not reported
Owner/Operator City,State,Zip:	Not reported
Owner/Operator Telephone:	Not reported
Owner/Operator Telephone Ext:	Not reported
Owner/Operator Fax:	Not reported
Owner/Operator Email:	Not reported

Owner/Operator Indicator:	Operator
Owner/Operator Name: NOT REQUIRED	
Legal Status:	Private
Date Became Current:	Not reported
Date Ended Current:	Not reported
Owner/Operator Address:	NOT REQUIRED
Owner/Operator City,State,Zip:	NOT REQUIRED, ME 99999
Owner/Operator Telephone:	415-555-1212
Owner/Operator Telephone Ext:	Not reported
Owner/Operator Fax:	Not reported
Owner/Operator Email:	Not reported

Owner/Operator Indicator:	Operator
Owner/Operator Name: DADE BEHRING INC.	
Legal Status:	Private
Date Became Current:	19970101
Date Ended Current:	Not reported
Owner/Operator Address:	Not reported
Owner/Operator City,State,Zip:	Not reported
Owner/Operator Telephone:	Not reported
Owner/Operator Telephone Ext:	Not reported
Owner/Operator Fax:	Not reported
Owner/Operator Email:	Not reported

APPLE INC (Continued) **1000142172**

Owner/Operator Indicator:	Operator
Owner/Operator Name: DADE BEHRING INC.	
Legal Status:	Private
Date Became Current:	19970101
Date Ended Current:	Not reported
Owner/Operator Address:	Not reported
Owner/Operator City,State,Zip:	Not reported
Owner/Operator Telephone:	Not reported
Owner/Operator Telephone Ext:	Not reported
Owner/Operator Fax:	Not reported
Owner/Operator Email:	Not reported

Owner/Operator Indicator:	Owner
Owner/Operator Name: MISSION WEST PROPERTIES	
Legal Status:	Private
Date Became Current:	19770101
Date Ended Current:	Not reported
Owner/Operator Address:	10500 BANDLEY DR.
Owner/Operator City,State,Zip:	CUPERTINO, CA 95014
Owner/Operator Telephone:	Not reported
Owner/Operator Telephone Ext:	Not reported
Owner/Operator Fax:	Not reported
Owner/Operator Email:	Not reported

Owner/Operator Indicator:	Owner
Owner/Operator Name: MISSION WEST PROPERTIES	
Legal Status:	Private
Date Became Current:	19770101
Date Ended Current:	Not reported
Owner/Operator Address:	10500 BANDLEY DRIVE
Owner/Operator City,State,Zip:	CUPERTINO, CA 95014
Owner/Operator Telephone:	Not reported
Owner/Operator Telephone Ext:	Not reported
Owner/Operator Fax:	Not reported
Owner/Operator Email:	Not reported

Owner/Operator Indicator:	Owner
Owner/Operator Name: DADE BEHRING INC	
Legal Status:	Private
Date Became Current:	Not reported
Date Ended Current:	Not reported
Owner/Operator Address:	1717 DEERFIELD RD
Owner/Operator City,State,Zip:	DEERFIELD, IL 60015
Owner/Operator Telephone:	408-725-0700
Owner/Operator Telephone Ext:	Not reported
Owner/Operator Fax:	Not reported
Owner/Operator Email:	Not reported

Owner/Operator Indicator:	Operator
Owner/Operator Name: DADE BEHRING CORPORATION	
Legal Status:	Private
Date Became Current:	20020531
Date Ended Current:	Not reported
Owner/Operator Address:	Not reported
Owner/Operator City,State,Zip:	Not reported
Owner/Operator Telephone:	Not reported
Owner/Operator Telephone Ext:	Not reported

APPLE INC (Continued) **1000142172**

Owner/Operator Fax: Not reported
Owner/Operator Email: Not reported

Historic Generators:

Receive Date: 19960901
Handler Name: SYVA CO CUPERTINO SITE
Federal Waste Generator Description: Large Quantity Generator
State District Owner: Not reported
Large Quantity Handler of Universal Waste: No
Recognized Trader Importer: No
Recognized Trader Exporter: No
Spent Lead Acid Battery Importer: No
Spent Lead Acid Battery Exporter: No
Current Record: No
Non Storage Recycler Activity: Not reported
Electronic Manifest Broker: Not reported

Receive Date: 20040224
Handler Name: DADE BEHRING INC. (FORMERLY SYVA CO.)
Federal Waste Generator Description: Small Quantity Generator
State District Owner: Not reported
Large Quantity Handler of Universal Waste: No
Recognized Trader Importer: No
Recognized Trader Exporter: No
Spent Lead Acid Battery Importer: No
Spent Lead Acid Battery Exporter: No
Current Record: No
Non Storage Recycler Activity: Not reported
Electronic Manifest Broker: Not reported

Receive Date: 20000718
Handler Name: SYVA CO CUPERTINO SITE
Federal Waste Generator Description: Large Quantity Generator
State District Owner: Not reported
Large Quantity Handler of Universal Waste: No
Recognized Trader Importer: No
Recognized Trader Exporter: No
Spent Lead Acid Battery Importer: No
Spent Lead Acid Battery Exporter: No
Current Record: No
Non Storage Recycler Activity: Not reported
Electronic Manifest Broker: Not reported

Receive Date: 19900410
Handler Name: SYVA COMPANY
Federal Waste Generator Description: Large Quantity Generator
State District Owner: Not reported
Large Quantity Handler of Universal Waste: No
Recognized Trader Importer: No
Recognized Trader Exporter: No
Spent Lead Acid Battery Importer: No
Spent Lead Acid Battery Exporter: No
Current Record: No
Non Storage Recycler Activity: Not reported
Electronic Manifest Broker: Not reported

Receive Date: 19920228

APPLE INC (Continued) **1000142172**

Handler Name: SYVA COMPANY
Federal Waste Generator Description: Large Quantity Generator
State District Owner: Not reported
Large Quantity Handler of Universal Waste: No
Recognized Trader Importer: No
Recognized Trader Exporter: No
Spent Lead Acid Battery Importer: No
Spent Lead Acid Battery Exporter: No
Current Record: No
Non Storage Recycler Activity: Not reported
Electronic Manifest Broker: Not reported

Receive Date: 19940330
Handler Name: SYVA COMPANY
Federal Waste Generator Description: Large Quantity Generator
State District Owner: Not reported
Large Quantity Handler of Universal Waste: No
Recognized Trader Importer: No
Recognized Trader Exporter: No
Spent Lead Acid Battery Importer: No
Spent Lead Acid Battery Exporter: No
Current Record: No
Non Storage Recycler Activity: Not reported
Electronic Manifest Broker: Not reported

Receive Date: 19960229
Handler Name: BEHRING DIAGNOSTICS INC. - CUPERTINO
Federal Waste Generator Description: Large Quantity Generator
State District Owner: Not reported
Large Quantity Handler of Universal Waste: No
Recognized Trader Importer: No
Recognized Trader Exporter: No
Spent Lead Acid Battery Importer: No
Spent Lead Acid Battery Exporter: No
Current Record: No
Non Storage Recycler Activity: Not reported
Electronic Manifest Broker: Not reported

Receive Date: 19990304
Handler Name: SYVA COMPANY - CUPERTINO
Federal Waste Generator Description: Large Quantity Generator
State District Owner: Not reported
Large Quantity Handler of Universal Waste: No
Recognized Trader Importer: No
Recognized Trader Exporter: No
Spent Lead Acid Battery Importer: No
Spent Lead Acid Battery Exporter: No
Current Record: No
Non Storage Recycler Activity: Not reported
Electronic Manifest Broker: Not reported

Receive Date: 20001012
Handler Name: SYVA COMPANY-CUPERTINO
Federal Waste Generator Description: Large Quantity Generator
State District Owner: Not reported
Large Quantity Handler of Universal Waste: No
Recognized Trader Importer: No

APPLE INC (Continued) **1000142172**

Recognized Trader Exporter: No
Spent Lead Acid Battery Importer: No
Spent Lead Acid Battery Exporter: No
Current Record: No
Non Storage Recycler Activity: Not reported
Electronic Manifest Broker: Not reported

Receive Date: 20020227
Handler Name: SYVA COMPANY, CUPERTINO
Federal Waste Generator Description: Large Quantity Generator
State District Owner: Not reported
Large Quantity Handler of Universal Waste: Yes
Recognized Trader Importer: No
Recognized Trader Exporter: No
Spent Lead Acid Battery Importer: No
Spent Lead Acid Battery Exporter: No
Current Record: No
Non Storage Recycler Activity: Not reported
Electronic Manifest Broker: Not reported

Receive Date: 20040224
Handler Name: DADE BEHRING INC. (FORMERLY SYVA CO.)
Federal Waste Generator Description: Large Quantity Generator
State District Owner: Not reported
Large Quantity Handler of Universal Waste: No
Recognized Trader Importer: No
Recognized Trader Exporter: No
Spent Lead Acid Battery Importer: No
Spent Lead Acid Battery Exporter: No
Current Record: No
Non Storage Recycler Activity: Not reported
Electronic Manifest Broker: Not reported

Receive Date: 20080228
Handler Name: DADE BEHRING INC.
Federal Waste Generator Description: Large Quantity Generator
State District Owner: Not reported
Large Quantity Handler of Universal Waste: No
Recognized Trader Importer: No
Recognized Trader Exporter: No
Spent Lead Acid Battery Importer: No
Spent Lead Acid Battery Exporter: No
Current Record: Yes
Non Storage Recycler Activity: Not reported
Electronic Manifest Broker: Not reported

List of NAICS Codes and Descriptions:
NAICS Code: 325188
NAICS Description: ALL OTHER BASIC INORGANIC CHEMICAL MANUFACTURING

NAICS Code: 325413
NAICS Description: IN-VITRO DIAGNOSTIC SUBSTANCE MANUFACTURING

Has the Facility Received Notices of Violations:
Found Violation: Yes
Agency Which Determined Violation: State

APPLE INC (Continued) **1000142172**

Violation Short Description:	Generators - General
Date Violation was Determined:	20031007
Actual Return to Compliance Date:	20031202
Return to Compliance Qualifier:	Observed
Violation Responsible Agency:	State
Scheduled Compliance Date:	Not reported
Enforcement Identifier:	501
Date of Enforcement Action:	20031007
Enforcement Responsible Agency:	State
Enforcement Docket Number:	Not reported
Enforcement Attorney:	Not reported
Corrective Action Component:	No
Appeal Initiated Date:	Not reported
Appeal Resolution Date:	Not reported
Disposition Status Date:	Not reported
Disposition Status:	Not reported
Disposition Status Description:	Not reported
Consent/Final Order Sequence Number:	Not reported
Consent/Final Order Respondent Name:	Not reported
Consent/Final Order Lead Agency:	Not reported
Enforcement Type:	WRITTEN INFORMAL
Enforcement Responsible Person:	Not reported
Enforcement Responsible Sub-Organization:	Not reported
SEP Sequence Number:	Not reported
SEP Expenditure Amount:	Not reported
SEP Scheduled Completion Date:	Not reported
SEP Actual Date:	Not reported
SEP Defaulted Date:	Not reported
SEP Type:	Not reported
SEP Type Description:	Not reported
Proposed Amount:	Not reported
Final Monetary Amount:	Not reported
Paid Amount:	Not reported
Final Count:	Not reported
Final Amount:	Not reported

Evaluation Action Summary:

Evaluation Date:	20031007
Evaluation Responsible Agency:	State Contractor/Grantee
Found Violation:	Yes
Evaluation Type Description:	COMPLIANCE EVALUATION INSPECTION
Evaluation Responsible Person Identifier:	Not reported
Evaluation Responsible Sub-Organization:	Not reported
Actual Return to Compliance Date:	20031202
Scheduled Compliance Date:	Not reported
Date of Request:	Not reported
Date Response Received:	Not reported
Request Agency:	Not reported
Former Citation:	Not reported

CPS-SLIC:

Name:	MISSIONWEST PROPERTIES (DADE BEHRING)
Address:	20400 MARIANI AVE

APPLE INC (Continued) **1000142172**

City,State,Zip:	CUPERTINO, CA 95014
Region:	STATE
Facility Status:	**Completed - Case Closed**
Status Date:	09/30/2010
Global Id:	SL0608533305
Lead Agency:	SAN FRANCISCO BAY RWQCB (REGION 2)
Lead Agency Case Number:	Not reported
Latitude:	37.329152
Longitude:	-122.029699
Case Type:	Cleanup Program Site
Case Worker:	UUU
Local Agency:	Not reported
RB Case Number:	43S1117
File Location:	Regional Board
Potential Media Affected:	Soil, Soil Vapor
Potential Contaminants of Concern:	Trichloroethylene (TCE), Freon
EPA Region:	9
Coordinate Source:	Google Geocode
Cuf Case:	NO
Quantity Released Gallons:	Not reported
Begin Date:	05/01/2008
Leak Reported Date:	05/01/2008
How Discovered:	Not reported
How Discovered Description:	Not reported
Discharge Source:	Not reported
Discharge Cause:	Not reported
Stop Method:	Not reported
Stop Description:	Not reported
No Further Action Date:	09/30/2010
CA Water Watershed Name:	Santa Clara - Palo Alto (205.50)
Dwr Groundwater Subbasin Name:	Santa Clara Valley - Santa Clara (2-009.02)
Disadvantaged Community:	Not reported
CA Enviroscreen 3 Score:	26-30%
CA Enviroscreen 4 Score:	15-20%
Military DOD Site:	No
Facility Project Subtype:	Not reported
RWQCB Region:	SAN FRANCISCO BAY RWQCB (REGION 2)
Site History:	Not reported

Click here to access the California GeoTracker records for this facility:

BROWNFIELDS:

Name:	MISSIONWEST PROPERTIES (DADE BEHRING)
Address:	20400 MARIANI AVE
City,State,Zip:	CUPERTINO, CA 95014
Global ID:	SL0608533305
Latitude:	37.329152
Longitude:	-122.029699
Project Type:	Cleanup Program Site
Status:	Completed - Case Closed
Status Date:	09/30/2010
Lead Agency:	SAN FRANCISCO BAY RWQCB (REGION 2)
Last Correspondence Date:	09/30/2010
Release Type:	Surface Discharge, Unknown
Contaminant(s) of Concern:	Trichloroethylene (TCE), Freon
Media of Concern:	Soil, Soil Vapor
Past Use(s) that Caused Contamination:	MANUFACTURING - INDUSTRIAL MACHINERY

APPLE INC (Continued) **1000142172**

Human Health Exposure Controlled: INSUFFICIENT DATA
Human Health Exposure Controlled Date: 01/01/2009
Groundwater Migration Controlled: YES
Groundwater Migration Controlled Date: 01/01/2009
Primary Caseworker Name: Regional Water Board
Primary Caseworker Organization Name: SAN FRANCISCO BAY RWQCB (REGION 2)
Primary Caseworker Phone Number: 510-622-3277
Primary Caseworker Address: 1515 CLAY ST SUITE 1400
Primary Caseworker Address: OAKLAND
Primary Caseworker Address: CA
Primary Caseworker Email: Not reported

FINDS:
Registry ID: 110071753587

Click Here for FRS Facility Detail Report:

Environmental Interest/Information System:
Registry ID: 110071741929

Click Here for FRS Facility Detail Report:

Environmental Interest/Information System:
Registry ID: 110058373941

Click Here for FRS Facility Detail Report:

Environmental Interest/Information System:
The California Environmental Reporting System (CERS) is a statewide web-based user and information exchange system to support over 140,000 regulated businesses and over 130 local agencies in electronically collecting and reporting significant hazardous materials, hazardous waste and compliance and enforcement data as mandated by California law. Under oversight by Cal/EPA, certified local governing agencies (Unified Program Agencies - UPAs) consolidate, coordinate and provide consistent regulatory activities for six state and federal environmental programs.
THE EMISSION INVENTORY SYSTEM (EIS) MAINTAINS AN INVENTORY OF LARGE STATIONARY SOURCES AND VOLUNTARILY-REPORTED SMALLER SOURCES OF AIR POINT POLLUTANT EMITTERS. IT CONTAINS INFORMATION ABOUT FACILITY SITES AND THEIR PHYSICAL LOCATION, EMISSIONS UNITS, EMISSIONS PROCESSES, RELEASE POINTS, CONTROL APPROACHES, AND REGULATIONS. FACILITY INVENTORY DATA ARE KEPT SEPARATE FROM THE EMISSIONS DATA AND HAVE STABLE IDENTIFIERS TO IMPROVE CONTINUITY FROM YEAR TO YEAR AND TO HELP IDENTIFY DUPLICATE OR MISSING FACILITIES
The California Environmental Protection Agency (CalEPA) has recently implemented a new data warehouse system (nSite). This data warehouse combines and merges facility and site information from five different systems managed within CalEPA. The five systems are: California Environmental Reporting System (CERS),EnviroStor, GeoTracker, California Integrated Water Quality System (CIWQS), andToxic Release Inventory (TRI).
Registry ID: 110002411649

Click Here for FRS Facility Detail Report:

Environmental Interest/Information System:
All generators and treatment, storage, and disposal (TSD) facilities who handle hazardous waste are required to report to the EPA

APPLE INC (Continued) **1000142172**

Administrator at least once every two years. The data collected is used to create the National Biennial Resource Conservation and Recovery Act (RCRA) Hazardous Waste Report. This data is processed within the RCRA Information (RCRAInfo) database
THE EMISSION INVENTORY SYSTEM (EIS) MAINTAINS AN INVENTORY OF LARGE STATIONARY SOURCES AND VOLUNTARILY-REPORTED SMALLER SOURCES OF AIR POINT POLLUTANT EMITTERS. IT CONTAINS INFORMATION ABOUT FACILITY SITES AND THEIR PHYSICAL LOCATION, EMISSIONS UNITS, EMISSIONS PROCESSES, RELEASE POINTS, CONTROL APPROACHES, AND REGULATIONS. FACILITY INVENTORY DATA ARE KEPT SEPARATE FROM THE EMISSIONS DATA AND HAVE STABLE IDENTIFIERS TO IMPROVE CONTINUITY FROM YEAR TO YEAR AND TO HELP IDENTIFY DUPLICATE OR MISSING FACILITIES
The Toxic Release Inventory System (TRIS) is a publicly available EPA database reported annually by certain covered industry groups, as well as federal facilities. It contains information about more than 650 toxic chemicals that are being used, manufactured, treated, transported, or released into the environment, and includes information about waste management and pollution prevention activities.
The Resource Conservation and Recovery Act Information System (RCRAInfo) is EPA's comprehensive information system in support of the Resource Conservation and Recovery Act (RCRA) of 1976 and the Hazardous and Solid Waste Amendments (HSWA) of 1984. It tracks many types of information about generators, transporters, treaters, storers, and disposers of hazardous waste.

Click this hyperlink while viewing on your computer to access additional FINDS: detail in the EDR Site Report.

ECHO:

Envid:	1000142172
Registry ID:	110002411649
DFR URL:	http://echo.epa.gov/detailed-facility-report?fid=110002411649
Name:	SYVA COMPANY - DADE BEHRING
Address:	20400 MARIANI AVENUE
City,State,Zip:	CUPERTINO, CA 95014

EMI:

Name:	SYVA COMPANY
Address:	20400 MARIANI AVENUE
City,State,Zip:	CUPERTINO, CA 950140000
Year:	1987
County Code:	43
Air Basin:	SF
Facility ID:	3606
Air District Name:	BA
SIC Code:	3841
Air District Name:	BAY AREA AQMD
Community Health Air Pollution Info System:	Not reported
Consolidated Emission Reporting Rule:	Not reported
Total Organic Hydrocarbon Gases Tons/Yr:	1
Reactive Organic Gases Tons/Yr:	1
Carbon Monoxide Emissions Tons/Yr:	0
NOX - Oxides of Nitrogen Tons/Yr:	0
SOX - Oxides of Sulphur Tons/Yr:	0
Particulate Matter Tons/Yr:	0
Part. Matter 10 Micrometers and Smllr Tons/Yr:	0

APPLE INC (Continued) **1000142172**

Name:	SYVA COMPANY
Address:	20400 MARIANI AVENUE
City,State,Zip:	CUPERTINO, CA 950140000
Year:	1990
County Code:	43
Air Basin:	SF
Facility ID:	3606
Air District Name:	BA
SIC Code:	3841
Air District Name:	BAY AREA AQMD
Community Health Air Pollution Info System:	Not reported
Consolidated Emission Reporting Rule:	Not reported
Total Organic Hydrocarbon Gases Tons/Yr:	2
Reactive Organic Gases Tons/Yr:	1
Carbon Monoxide Emissions Tons/Yr:	0
NOX - Oxides of Nitrogen Tons/Yr:	0
SOX - Oxides of Sulphur Tons/Yr:	0
Particulate Matter Tons/Yr:	0
Part. Matter 10 Micrometers and Smllr Tons/Yr:	0

Name:	BEHRING DIAGNOSTICS, INC
Address:	20400 MARIANI AVENUE
City,State,Zip:	CUPERTINO, CA 950140000
Year:	1995
County Code:	43
Air Basin:	SF
Facility ID:	3606
Air District Name:	BA
SIC Code:	5047
Air District Name:	BAY AREA AQMD
Community Health Air Pollution Info System:	Not reported
Consolidated Emission Reporting Rule:	Not reported
Total Organic Hydrocarbon Gases Tons/Yr:	0
Reactive Organic Gases Tons/Yr:	0
Carbon Monoxide Emissions Tons/Yr:	0
NOX - Oxides of Nitrogen Tons/Yr:	0
SOX - Oxides of Sulphur Tons/Yr:	0
Particulate Matter Tons/Yr:	0
Part. Matter 10 Micrometers and Smllr Tons/Yr:	0

Name:	BEHRING DIAGNOSTICS, INC
Address:	20400 MARIANI AVENUE
City,State,Zip:	CUPERTINO, CA 950140000
Year:	1996
County Code:	43
Air Basin:	SF
Facility ID:	3606
Air District Name:	BA
SIC Code:	5047
Air District Name:	BAY AREA AQMD
Community Health Air Pollution Info System:	Not reported
Consolidated Emission Reporting Rule:	Not reported
Total Organic Hydrocarbon Gases Tons/Yr:	0
Reactive Organic Gases Tons/Yr:	0
Carbon Monoxide Emissions Tons/Yr:	0
NOX - Oxides of Nitrogen Tons/Yr:	0
SOX - Oxides of Sulphur Tons/Yr:	0

APPLE INC (Continued) **1000142172**

Particulate Matter Tons/Yr: 0
Part. Matter 10 Micrometers and Smllr Tons/Yr: 0

Name: BEHRING DIAGNOSTICS, INC
Address: 20400 MARIANI AVENUE
City,State,Zip: CUPERTINO, CA 950140000
Year: 1997
County Code: 43
Air Basin: SF
Facility ID: 3606
Air District Name: BA
SIC Code: 5047
Air District Name: BAY AREA AQMD
Community Health Air Pollution Info System: Not reported
Consolidated Emission Reporting Rule: Not reported
Total Organic Hydrocarbon Gases Tons/Yr: 0
Reactive Organic Gases Tons/Yr: 0
Carbon Monoxide Emissions Tons/Yr: 0
NOX - Oxides of Nitrogen Tons/Yr: 0
SOX - Oxides of Sulphur Tons/Yr: 0
Particulate Matter Tons/Yr: 0
Part. Matter 10 Micrometers and Smllr Tons/Yr: 0

Name: SYVA COMPANY - DADE BEHRING
Address: 20400 MARIANI AVENUE
City,State,Zip: CUPERTINO, CA 950140000
Year: 1998
County Code: 43
Air Basin: SF
Facility ID: 3606
Air District Name: BA
SIC Code: 5047
Air District Name: BAY AREA AQMD
Community Health Air Pollution Info System: Not reported
Consolidated Emission Reporting Rule: Not reported
Total Organic Hydrocarbon Gases Tons/Yr: 1
Reactive Organic Gases Tons/Yr: 0
Carbon Monoxide Emissions Tons/Yr: 0
NOX - Oxides of Nitrogen Tons/Yr: 0
SOX - Oxides of Sulphur Tons/Yr: 0
Particulate Matter Tons/Yr: 0
Part. Matter 10 Micrometers and Smllr Tons/Yr: 0

Name: SYVA COMPANY - DADE BEHRING
Address: 20400 MARIANI AVENUE
City,State,Zip: CUPERTINO, CA 950140000
Year: 1999
County Code: 43
Air Basin: SF
Facility ID: 3606
Air District Name: BA
SIC Code: 5047
Air District Name: BAY AREA AQMD
Community Health Air Pollution Info System: Not reported
Consolidated Emission Reporting Rule: Not reported
Total Organic Hydrocarbon Gases Tons/Yr: 0
Reactive Organic Gases Tons/Yr: 0

APPLE INC (Continued) **1000142172**

Carbon Monoxide Emissions Tons/Yr:	0
NOX - Oxides of Nitrogen Tons/Yr:	0
SOX - Oxides of Sulphur Tons/Yr:	0
Particulate Matter Tons/Yr:	0
Part. Matter 10 Micrometers and Smllr Tons/Yr:	0

Name:	SYVA COMPANY - DADE BEHRING
Address:	20400 MARIANI AVENUE
City,State,Zip:	CUPERTINO, CA 950140000
Year:	2000
County Code:	43
Air Basin:	SF
Facility ID:	3606
Air District Name:	BA
SIC Code:	5047
Air District Name:	BAY AREA AQMD
Community Health Air Pollution Info System:	Not reported
Consolidated Emission Reporting Rule:	Not reported
Total Organic Hydrocarbon Gases Tons/Yr:	0
Reactive Organic Gases Tons/Yr:	0
Carbon Monoxide Emissions Tons/Yr:	0
NOX - Oxides of Nitrogen Tons/Yr:	0
SOX - Oxides of Sulphur Tons/Yr:	0
Particulate Matter Tons/Yr:	0
Part. Matter 10 Micrometers and Smllr Tons/Yr:	0

Name:	SYVA COMPANY - DADE BEHRING
Address:	20400 MARIANI AVENUE
City,State,Zip:	CUPERTINO, CA 950140000
Year:	2001
County Code:	43
Air Basin:	SF
Facility ID:	3606
Air District Name:	BA
SIC Code:	5047
Air District Name:	BAY AREA AQMD
Community Health Air Pollution Info System:	Not reported
Consolidated Emission Reporting Rule:	Not reported
Total Organic Hydrocarbon Gases Tons/Yr:	0
Reactive Organic Gases Tons/Yr:	0
Carbon Monoxide Emissions Tons/Yr:	0
NOX - Oxides of Nitrogen Tons/Yr:	0
SOX - Oxides of Sulphur Tons/Yr:	0
Particulate Matter Tons/Yr:	0
Part. Matter 10 Micrometers and Smllr Tons/Yr:	0

Name:	SYVA COMPANY - DADE BEHRING
Address:	20400 MARIANI AVENUE
City,State,Zip:	CUPERTINO, CA 950140000
Year:	2002
County Code:	43
Air Basin:	SF
Facility ID:	3606
Air District Name:	BA
SIC Code:	2835
Air District Name:	BAY AREA AQMD
Community Health Air Pollution Info System:	Not reported

APPLE INC (Continued) **1000142172**

Consolidated Emission Reporting Rule:	Not reported
Total Organic Hydrocarbon Gases Tons/Yr:	0
Reactive Organic Gases Tons/Yr:	0
Carbon Monoxide Emissions Tons/Yr:	0
NOX - Oxides of Nitrogen Tons/Yr:	0
SOX - Oxides of Sulphur Tons/Yr:	0
Particulate Matter Tons/Yr:	0
Part. Matter 10 Micrometers and Smllr Tons/Yr:	0

Name:	SYVA COMPANY - DADE BEHRING
Address:	20400 MARIANI AVENUE
City,State,Zip:	CUPERTINO, CA 950140000
Year:	2003
County Code:	43
Air Basin:	SF
Facility ID:	3606
Air District Name:	BA
SIC Code:	2835
Air District Name:	BAY AREA AQMD
Community Health Air Pollution Info System:	Not reported
Consolidated Emission Reporting Rule:	Not reported
Total Organic Hydrocarbon Gases Tons/Yr:	0
Reactive Organic Gases Tons/Yr:	0
Carbon Monoxide Emissions Tons/Yr:	0
NOX - Oxides of Nitrogen Tons/Yr:	0
SOX - Oxides of Sulphur Tons/Yr:	0
Particulate Matter Tons/Yr:	0
Part. Matter 10 Micrometers and Smllr Tons/Yr:	0

Name:	SYVA COMPANY - DADE BEHRING
Address:	20400 MARIANI AVENUE
City,State,Zip:	CUPERTINO, CA 950140000
Year:	2004
County Code:	43
Air Basin:	SF
Facility ID:	3606
Air District Name:	BA
SIC Code:	2835
Air District Name:	BAY AREA AQMD
Community Health Air Pollution Info System:	Not reported
Consolidated Emission Reporting Rule:	Not reported
Total Organic Hydrocarbon Gases Tons/Yr:	0.195
Reactive Organic Gases Tons/Yr:	0.078
Carbon Monoxide Emissions Tons/Yr:	0
NOX - Oxides of Nitrogen Tons/Yr:	0
SOX - Oxides of Sulphur Tons/Yr:	0
Particulate Matter Tons/Yr:	0
Part. Matter 10 Micrometers and Smllr Tons/Yr:	0

Name:	SYVA COMPANY - DADE BEHRING
Address:	20400 MARIANI AVENUE
City,State,Zip:	CUPERTINO, CA 950140000
Year:	2005
County Code:	43
Air Basin:	SF
Facility ID:	3606
Air District Name:	BA

APPLE INC (Continued) **1000142172**

SIC Code:	2835
Air District Name:	BAY AREA AQMD
Community Health Air Pollution Info System:	Not reported
Consolidated Emission Reporting Rule:	Not reported
Total Organic Hydrocarbon Gases Tons/Yr:	.39
Reactive Organic Gases Tons/Yr:	.1599303
Carbon Monoxide Emissions Tons/Yr:	.064
NOX - Oxides of Nitrogen Tons/Yr:	.443
SOX - Oxides of Sulphur Tons/Yr:	.008
Particulate Matter Tons/Yr:	.025
Part. Matter 10 Micrometers and Smllr Tons/Yr:	.0244

Name:	SYVA COMPANY - DADE BEHRING
Address:	20400 MARIANI AVENUE
City,State,Zip:	CUPERTINO, CA 950140000
Year:	2006
County Code:	43
Air Basin:	SF
Facility ID:	3606
Air District Name:	BA
SIC Code:	2835
Air District Name:	BAY AREA AQMD
Community Health Air Pollution Info System:	Not reported
Consolidated Emission Reporting Rule:	Not reported
Total Organic Hydrocarbon Gases Tons/Yr:	.353
Reactive Organic Gases Tons/Yr:	.1454569
Carbon Monoxide Emissions Tons/Yr:	.054
NOX - Oxides of Nitrogen Tons/Yr:	.374
SOX - Oxides of Sulphur Tons/Yr:	.007
Particulate Matter Tons/Yr:	.021
Part. Matter 10 Micrometers and Smllr Tons/Yr:	.020496

CERS:

Name:	SYVA COMPANY - DADE BEHRING
Address:	20400 MARIANI AVENUE
City,State,Zip:	CUPERTINO, CA 95014-2036
Site ID:	497469
CERS ID:	110002411649
CERS Description:	US EPA Air Emission Inventory System (EIS)

Affiliation:

Affiliation Type Desc:	Environmental Contact
Entity Name:	DEBRA E BECKMAN
Entity Title:	Not reported
Affiliation Address:	Not reported
Affiliation City:	Not reported
Affiliation State:	Not reported
Affiliation Country:	Not reported
Affiliation Zip:	Not reported
Affiliation Phone:	,

Affiliation Type Desc:	Public Contact
Entity Name:	LINDA THOMAS
Entity Title:	Not reported
Affiliation Address:	Not reported
Affiliation City:	Not reported
Affiliation State:	Not reported

APPLE INC (Continued) **1000142172**

Affiliation Country: Not reported
Affiliation Zip: Not reported
Affiliation Phone: ,

Name: MISSIONWEST PROPERTIES (DADE BEHRING)
Address: 20400 MARIANI AVE
City,State,Zip: CUPERTINO, CA 95014
Site ID: 862729
CERS ID: SL0608533305
CERS Description: Cleanup Program Site

Affiliation:
Affiliation Type Desc: Regional Board Caseworker
Entity Name: Regional Water Board - SAN FRANCISCO BAY RWQCB (REGION 2)
Entity Title: Not reported
Affiliation Address: 1515 CLAY ST SUITE 1400
Affiliation City: OAKLAND
Affiliation State: CA
Affiliation Country: Not reported
Affiliation Zip: Not reported
Affiliation Phone: ,

---

116 East 1/4-1/2 0.478 mi. 2526 ft.

Relative: Lower

Actual: 198 ft.

ONE HOUR CLEANERS BY LEE
10045 E ESTATES DR
CUPERTINO, CA 95014

RCRA-LQG **1000118162**
CPS-SLIC **CAD981579311**
FINDS
DRYCLEANERS
HWTS
HAZNET
CERS

RCRA Listings:
Date Form Received by Agency: 19861118
Handler Name: One Hour Cleaners By Lee
Handler Address: 10045 E Estates Dr
Handler City,State,Zip: CUPERTINO, CA 95014
EPA ID: CAD981579311
Contact Name: ENVIRONMENTAL MANAGER
Contact Address: 10045 E ESTATES DR
Contact City,State,Zip: CUPERTINO, CA 95014
Contact Telephone: 408-252-3454
Contact Fax: Not reported
Contact Email: Not reported
Contact Title: Not reported
EPA Region: 09
Land Type: Other
Federal Waste Generator Description: Large Quantity Generator
Non-Notifier: Not reported
Biennial Report Cycle: Not reported
Accessibility: Not reported
Active Site Indicator: Handler Activities
State District Owner: Ca
State District: 2
Mailing Address: 10045 E ESTATES DR
Mailing City,State,Zip: CUPERTINO, CA 95014
Owner Name: Mac Lee
Owner Type: Private

ONE HOUR CLEANERS BY LEE (Continued) **1000118162**

Operator Name:	Not reported
Operator Type:	Not reported
Short-Term Generator Activity:	No
Importer Activity:	No
Mixed Waste Generator:	No
Transporter Activity:	No
Transfer Facility Activity:	No
Recycler Activity with Storage:	No
Small Quantity On-Site Burner Exemption:	No
Smelting Melting and Refining Furnace Exemption:	No
Underground Injection Control:	No
Off-Site Waste Receipt:	No
Universal Waste Indicator:	No
Universal Waste Destination Facility:	No
Federal Universal Waste:	No
Active Site State-Reg Handler:	---
Federal Facility Indicator:	Not reported
Hazardous Secondary Material Indicator:	N
Sub-Part K Indicator:	Not reported
2018 GPRA Permit Baseline:	Not on the Baseline
2018 GPRA Renewals Baseline:	Not on the Baseline
202 GPRA Corrective Action Baseline:	No
Subject to Corrective Action Universe:	No
Non-TSDFs Where RCRA CA has Been Imposed Universe:	No
Corrective Action Priority Ranking:	No NCAPS ranking
Environmental Control Indicator:	No
Institutional Control Indicator:	No
Human Exposure Controls Indicator:	N/A
Groundwater Controls Indicator:	N/A
Significant Non-Complier Universe:	No
Unaddressed Significant Non-Complier Universe:	No
Addressed Significant Non-Complier Universe:	No
Significant Non-Complier With a Compliance Schedule Universe:	No
Financial Assurance Required:	Not reported
Handler Date of Last Change:	20020627
Recognized Trader-Importer:	No
Recognized Trader-Exporter:	No
Importer of Spent Lead Acid Batteries:	No
Exporter of Spent Lead Acid Batteries:	No
Recycler Activity Without Storage:	No
Manifest Broker:	No
Sub-Part P Indicator:	No

Handler - Owner Operator:

Owner/Operator Indicator:	Owner
Owner/Operator Name: MAC LEE	
Legal Status:	Private
Date Became Current:	Not reported
Date Ended Current:	Not reported
Owner/Operator Address:	NOT REQUIRED
Owner/Operator City,State,Zip:	NOT REQUIRED, ME 99999
Owner/Operator Telephone:	415-555-1212
Owner/Operator Telephone Ext:	Not reported
Owner/Operator Fax:	Not reported
Owner/Operator Email:	Not reported

ONE HOUR CLEANERS BY LEE (Continued) **1000118162**

Historic Generators:

Receive Date:	19861118
Handler Name:	ONE HOUR CLEANERS BY LEE
Federal Waste Generator Description:	Large Quantity Generator
State District Owner:	Ca
Large Quantity Handler of Universal Waste:	No
Recognized Trader Importer:	No
Recognized Trader Exporter:	No
Spent Lead Acid Battery Importer:	No
Spent Lead Acid Battery Exporter:	No
Current Record:	Yes
Non Storage Recycler Activity:	Not reported
Electronic Manifest Broker:	Not reported

List of NAICS Codes and Descriptions:

NAICS Codes:	No NAICS Codes Found

Facility Has Received Notices of Violations:

Violations:	No Violations Found

Evaluation Action Summary:

Evaluations:	No Evaluations Found

CPS-SLIC:

Name:	ONE-HOUR DRY CLEANERS
Address:	10045 EAST ESTATES DRIVE
City,State,Zip:	CUPERTINO, CA 95014
Region:	STATE
Facility Status:	**Open - Site Assessment**
Status Date:	08/09/2023
Global Id:	T10000021095
Lead Agency:	SANTA CLARA COUNTY LOP
Lead Agency Case Number:	2023-17s
Latitude:	37.3226
Longitude:	-122.01591
Case Type:	Cleanup Program Site
Case Worker:	GOR
Local Agency:	SANTA CLARA COUNTY LOP
RB Case Number:	Not reported
File Location:	All Files are on GeoTracker or in the Local Agency Database
Potential Media Affected:	Soil Vapor, Under Investigation
Potential Contaminants of Concern:	Tetrachloroethylene (PCE)
EPA Region:	9
Coordinate Source:	Not reported
Cuf Case:	NO
Quantity Released Gallons:	Not reported
Begin Date:	05/19/2023
Leak Reported Date:	Not reported
How Discovered:	Not reported
How Discovered Description:	Not reported
Discharge Source:	Not reported
Discharge Cause:	Not reported
Stop Method:	Not reported
Stop Description:	Not reported

ONE HOUR CLEANERS BY LEE (Continued) **1000118162**

No Further Action Date:	Not reported
CA Water Watershed Name:	Santa Clara - Palo Alto (205.50)
Dwr Groundwater Subbasin Name:	Santa Clara Valley - Santa Clara (2-009.02)
Disadvantaged Community:	Not reported
CA Enviroscreen 3 Score:	16-20%
CA Enviroscreen 4 Score:	15-20%
Military DOD Site:	No
Facility Project Subtype:	Not reported
RWQCB Region:	SAN FRANCISCO BAY RWQCB (REGION 2)
Site History:	Not reported

Click here to access the California GeoTracker records for this facility:

FINDS:
Registry ID: 110009537698

Click Here for FRS Facility Detail Report:

Environmental Interest/Information System:
THE EMISSION INVENTORY SYSTEM (EIS) MAINTAINS AN INVENTORY OF LARGE STATIONARY SOURCES AND VOLUNTARILY-REPORTED SMALLER SOURCES OF AIR POINT POLLUTANT EMITTERS. IT CONTAINS INFORMATION ABOUT FACILITY SITES AND THEIR PHYSICAL LOCATION, EMISSIONS UNITS, EMISSIONS PROCESSES, RELEASE POINTS, CONTROL APPROACHES, AND REGULATIONS. FACILITY INVENTORY DATA ARE KEPT SEPARATE FROM THE EMISSIONS DATA AND HAVE STABLE IDENTIFIERS TO IMPROVE CONTINUITY FROM YEAR TO YEAR AND TO HELP IDENTIFY DUPLICATE OR MISSING FACILITIES
The Resource Conservation and Recovery Act Information System (RCRAInfo) is EPA's comprehensive information system in support of the Resource Conservation and Recovery Act (RCRA) of 1976 and the Hazardous and Solid Waste Amendments (HSWA) of 1984. It tracks many types of information about generators, transporters, treaters, storers, and disposers of hazardous waste.
The California Environmental Protection Agency (CalEPA) has recently implemented a new data warehouse system (nSite). This data warehouse combines and merges facility and site information from five different systems managed within CalEPA. The five systems are: California Environmental Reporting System (CERS),EnviroStor, GeoTracker, California Integrated Water Quality System (CIWQS), andToxic Release Inventory (TRI).
California's Hazardous Waste Tracking System Data Mart (HWTS-DATAMART) provides information on hazardous waste shipments for generators, transporters, and treatment, storage, and disposal facilities.

~~Click this hyperlink~~ while viewing on your computer to access additional FINDS: detail in the EDR Site Report.

DRYCLEANERS:

Name:	ONE HOUR CLEANERS BY LEE
Address:	10045 E ESTATES DR
City,State,Zip:	CUPERTINO, CA 950140000
EPA Id:	CAD981579311
NAICS Code:	81232
NAICS Description:	Drycleaning and Laundry Services (except Coin-Operated)
SIC Code:	7211
SIC Description:	Power Laundries, Family and Commercial
Create Date:	04/10/1987
Facility Active:	Yes

ONE HOUR CLEANERS BY LEE (Continued) **1000118162**

Inactive Date:	Not reported
Facility Addr2:	Not reported
Owner Name:	MOON K CHOI
Owner Address:	10045 E ESTATES DR
Owner Address 2:	Not reported
Owner Telephone:	4082523454
Contact Name:	MOON K CHOI/OWNER
Contact Address:	10045 E ESTATES DR
Contact Address 2:	Not reported
Contact Telephone:	4082523454
Contact Fax:	0
Mailing Name:	Not reported
Mailing Address 1:	10045 E ESTATES DR
Mailing Address 2:	Not reported
Mailing City:	CUPERTINO
Mailing State:	CA
Mailing Zip:	950143340
Owner Fax:	0
Region Code:	2
Latitude:	37.322362
Longitude:	-122.015215

DRYCLEAN BAY AREA:

Facility ID:	1010
Name:	ONE HOUR MARTINIZING BY LEE
Address:	10045 E ESTATES DR
City,State,Zip:	CUPERTINO, CA 95014-3340
NAICS Code:	812320
Facility Status:	Registered
Device Name:	Union 40lb Petroleum Dry Cleaning Machine[UNI40P]
Drum Capacity:	40
Device Status:	Registered
Facility Permit Expiration Date:	2019-03-01 00:00:00
Name:	Petroleum or Hydrocarbon Solvent, High Flash Point
Annual Usage:	50

HWTS:

Name:	ONE HOUR CLEANERS BY LEE
Address:	10045 E ESTATES DR
Address 2:	Not reported
City,State,Zip:	CUPERTINO, CA 95014
EPA ID:	CAD981579311
Inactive Date:	Not reported
Create Date:	04/10/1987
Last Act Date:	Not reported
Mailing Name:	Not reported
Mailing Address:	10045 E ESTATES DR
Mailing Address 2:	Not reported
Mailing City,State,Zip:	CUPERTINO, CA 950143340
Owner Name:	MOON K CHOI
Owner Address:	10045 E ESTATES DR
Owner Address 2:	Not reported
Owner City,State,Zip:	CUPERTINO, CA 950143340
Owner Phone:	Not reported
Owner Fax:	Not reported
Contact Name:	MOON K CHOI/OWNER

ONE HOUR CLEANERS BY LEE (Continued) **1000118162**

Contact Address:	10045 E ESTATES DR
Contact Address 2:	Not reported
City,State,Zip:	CUPERTINO, CA 95014
Contact Phone:	Not reported
Contact Fax:	Not reported
Facility Status:	Active
Facility Type:	PERMANENT
Category:	FEDERAL
Latitude:	37.322362
Longitude:	-122.015215

NAICS:

EPA ID:	CAD981579311
Create Date:	2004-10-20 10:23:57.043
NAICS Code:	81232
NAICS Description:	Drycleaning and Laundry Services (except Coin-Operated)
Issued EPA ID Date:	1987-04-10 00:00:00
Inactive Date:	Not reported
Facility Name:	ONE HOUR CLEANERS BY LEE
Facility Address:	10045 E ESTATES DR
Facility Address 2:	Not reported
Facility City:	CUPERTINO
Facility County:	Not reported
Facility State:	CA
Facility Zip:	950140000

HAZNET:

Name:	ONE HOUR CLEANERS BY LEE
Address:	10045 E ESTATES DR
Address 2:	Not reported
City,State,Zip:	CUPERTINO, CA 950140000
Contact:	MOON K CHOI/OWNER
Telephone:	4082523454
Mailing Name:	Not reported
Mailing Address:	10045 E ESTATES DR
Year:	1999
Gepaid:	CAD981579311
TSD EPA ID:	CAD981397417
CA Waste Code:	211 - Halogenated solvents (chloroforms, methyl chloride, perchloroethylene, etc)
Disposal Method:	-
Tons:	0.0667
Year:	1999
Gepaid:	CAD981579311
TSD EPA ID:	CA0000084517
CA Waste Code:	741 - Liquids with halogenated organic compounds >= 1,000 Mg./L
Disposal Method:	H01 - Transfer Station
Tons:	0.0975
Year:	1999
Gepaid:	CAD981579311
TSD EPA ID:	CAD981397417
CA Waste Code:	211 - Halogenated solvents (chloroforms, methyl chloride, perchloroethylene, etc)

ONE HOUR CLEANERS BY LEE (Continued) **1000118162**

Disposal Method:	R01 - Recycler
Tons:	0.0667
Year:	1999
Gepaid:	CAD981579311
TSD EPA ID:	CAD981397417
CA Waste Code:	-
Disposal Method:	R01 - Recycler
Tons:	0
Year:	1998
Gepaid:	CAD981579311
TSD EPA ID:	CA0000084517
CA Waste Code:	741 - Liquids with halogenated organic compounds >= 1,000 Mg./L
Disposal Method:	H01 - Transfer Station
Tons:	1.4775
Year:	1997
Gepaid:	CAD981579311
TSD EPA ID:	CA0000084517
CA Waste Code:	741 - Liquids with halogenated organic compounds >= 1,000 Mg./L
Disposal Method:	H01 - Transfer Station
Tons:	1.4175
Year:	1996
Gepaid:	CAD981579311
TSD EPA ID:	CA0000084517
CA Waste Code:	741 - Liquids with halogenated organic compounds >= 1,000 Mg./L
Disposal Method:	H01 - Transfer Station
Tons:	1.32
Year:	1996
Gepaid:	CAD981579311
TSD EPA ID:	CAT000613950
CA Waste Code:	741 - Liquids with halogenated organic compounds >= 1,000 Mg./L
Disposal Method:	H01 - Transfer Station
Tons:	0.03
Year:	1995
Gepaid:	CAD981579311
TSD EPA ID:	CAT000613950
CA Waste Code:	741 - Liquids with halogenated organic compounds >= 1,000 Mg./L
Disposal Method:	H01 - Transfer Station
Tons:	1.455
Year:	1994
Gepaid:	CAD981579311
TSD EPA ID:	CAD983652330
CA Waste Code:	741 - Liquids with halogenated organic compounds >= 1,000 Mg./L
Disposal Method:	H01 - Transfer Station
Tons:	0.0975

Click this hyperlink while viewing on your computer to access
6 additional CA HAZNET: record(s) in the EDR Site Report.

ONE HOUR CLEANERS BY LEE (Continued) **1000118162**

Additional Information:

Year:	1999
Gen EPA ID:	CAD981579311
Shipment Date:	19991130
Creation Date:	8/2/2000 0:00:00
Receipt Date:	Not reported
Manifest ID:	99717456
Trans EPA ID:	CAR000030841
Trans Name:	Not reported
Trans 2 EPA ID:	CAD063547996
Trans 2 Name:	Not reported
TSDF EPA ID:	CAD981397417
Trans Name:	Not reported
TSDF Alt EPA ID:	Not reported
TSDF Alt Name:	Not reported
Waste Code Description:	211 - Halogenated solvents (chloroform, methyl chloride, perchloroethylene, etc.
RCRA Code:	F002
Meth Code:	- Not reported
Quantity Tons:	0.0667
Waste Quantity:	16
Quantity Unit:	G
Additional Code 1:	Not reported
Additional Code 2:	Not reported
Additional Code 3:	Not reported
Additional Code 4:	Not reported
Additional Code 5:	Not reported
Shipment Date:	19990430
Creation Date:	9/1/1999 0:00:00
Receipt Date:	19990510
Manifest ID:	99297437
Trans EPA ID:	CAR000030841
Trans Name:	Not reported
Trans 2 EPA ID:	CAD076548635
Trans 2 Name:	Not reported
TSDF EPA ID:	CAD981397417
Trans Name:	Not reported
TSDF Alt EPA ID:	Not reported
TSDF Alt Name:	Not reported
Waste Code Description:	211 - Halogenated solvents (chloroform, methyl chloride, perchloroethylene, etc.
RCRA Code:	F002
Meth Code:	R01 - Recycler
Quantity Tons:	0.0667
Waste Quantity:	16
Quantity Unit:	G
Additional Code 1:	Not reported
Additional Code 2:	Not reported
Additional Code 3:	Not reported
Additional Code 4:	Not reported
Additional Code 5:	Not reported
Shipment Date:	19990430
Creation Date:	9/1/1999 0:00:00
Receipt Date:	19990510

ONE HOUR CLEANERS BY LEE (Continued) **1000118162**

Manifest ID:	99297437
Trans EPA ID:	CAR000030841
Trans Name:	Not reported
Trans 2 EPA ID:	CAD076548635
Trans 2 Name:	Not reported
TSDF EPA ID:	CAD981397417
Trans Name:	Not reported
TSDF Alt EPA ID:	Not reported
TSDF Alt Name:	Not reported
Waste Code Description:	- Not reported
RCRA Code:	Not reported
Meth Code:	R01 - Recycler
Quantity Tons:	0
Waste Quantity:	0
Quantity Unit:	Not reported
Additional Code 1:	Not reported
Additional Code 2:	Not reported
Additional Code 3:	Not reported
Additional Code 4:	Not reported
Additional Code 5:	Not reported

Shipment Date:	19990212
Creation Date:	4/20/1999 0:00:00
Receipt Date:	19990217
Manifest ID:	98860914
Trans EPA ID:	ILD984908202
Trans Name:	Not reported
Trans 2 EPA ID:	SCD987574647
Trans 2 Name:	Not reported
TSDF EPA ID:	CA0000084517
Trans Name:	Not reported
TSDF Alt EPA ID:	CA0000084517
TSDF Alt Name:	Not reported
Waste Code Description:	741 - Liquids with halogenated organic compounds > 1000 mg/l
RCRA Code:	F002
Meth Code:	H01 - Transfer Station
Quantity Tons:	0.0975
Waste Quantity:	195
Quantity Unit:	P
Additional Code 1:	Not reported
Additional Code 2:	Not reported
Additional Code 3:	Not reported
Additional Code 4:	Not reported
Additional Code 5:	Not reported

Additional Information:

Year:	1998
Gen EPA ID:	CAD981579311

Shipment Date:	19981218
Creation Date:	2/26/1999 0:00:00
Receipt Date:	19981222
Manifest ID:	98617696
Trans EPA ID:	ILD984908202
Trans Name:	Not reported
Trans 2 EPA ID:	SCD987574647
Trans 2 Name:	Not reported

ONE HOUR CLEANERS BY LEE (Continued) **1000118162**

TSDF EPA ID:	CA0000084517
Trans Name:	Not reported
TSDF Alt EPA ID:	CA0000084517
TSDF Alt Name:	Not reported
Waste Code Description:	741 - Liquids with halogenated organic compounds > 1000 mg/l
RCRA Code:	F002
Meth Code:	H01 - Transfer Station
Quantity Tons:	0.09
Waste Quantity:	180
Quantity Unit:	P
Additional Code 1:	Not reported
Additional Code 2:	Not reported
Additional Code 3:	Not reported
Additional Code 4:	Not reported
Additional Code 5:	Not reported
Shipment Date:	19981218
Creation Date:	2/26/1999 0:00:00
Receipt Date:	19981222
Manifest ID:	98617696
Trans EPA ID:	ILD984908202
Trans Name:	Not reported
Trans 2 EPA ID:	SCD987574647
Trans 2 Name:	Not reported
TSDF EPA ID:	CA0000084517
Trans Name:	Not reported
TSDF Alt EPA ID:	CA0000084517
TSDF Alt Name:	Not reported
Waste Code Description:	741 - Liquids with halogenated organic compounds > 1000 mg/l
RCRA Code:	F002
Meth Code:	H01 - Transfer Station
Quantity Tons:	0.0975
Waste Quantity:	195
Quantity Unit:	P
Additional Code 1:	Not reported
Additional Code 2:	Not reported
Additional Code 3:	Not reported
Additional Code 4:	Not reported
Additional Code 5:	Not reported
Shipment Date:	19981002
Creation Date:	12/8/1998 0:00:00
Receipt Date:	19981008
Manifest ID:	98289108
Trans EPA ID:	ILD984908202
Trans Name:	Not reported
Trans 2 EPA ID:	SCD987574647
Trans 2 Name:	Not reported
TSDF EPA ID:	CA0000084517
Trans Name:	Not reported
TSDF Alt EPA ID:	CA0000084517
TSDF Alt Name:	Not reported
Waste Code Description:	741 - Liquids with halogenated organic compounds > 1000 mg/l
RCRA Code:	F002
Meth Code:	H01 - Transfer Station
Quantity Tons:	0.0975
Waste Quantity:	195

ONE HOUR CLEANERS BY LEE (Continued) **1000118162**

Quantity Unit:	P
Additional Code 1:	Not reported
Additional Code 2:	Not reported
Additional Code 3:	Not reported
Additional Code 4:	Not reported
Additional Code 5:	Not reported
Shipment Date:	19980914
Creation Date:	12/7/1998 0:00:00
Receipt Date:	19980917
Manifest ID:	98213073
Trans EPA ID:	ILD984908202
Trans Name:	Not reported
Trans 2 EPA ID:	SCD987574647
Trans 2 Name:	Not reported
TSDF EPA ID:	CA0000084517
Trans Name:	Not reported
TSDF Alt EPA ID:	CA0000084517
TSDF Alt Name:	Not reported
Waste Code Description:	741 - Liquids with halogenated organic compounds > 1000 mg/l
RCRA Code:	F002
Meth Code:	H01 - Transfer Station
Quantity Tons:	0.0975
Waste Quantity:	195
Quantity Unit:	P
Additional Code 1:	Not reported
Additional Code 2:	Not reported
Additional Code 3:	Not reported
Additional Code 4:	Not reported
Additional Code 5:	Not reported
Shipment Date:	19980914
Creation Date:	12/7/1998 0:00:00
Receipt Date:	19980917
Manifest ID:	98213073
Trans EPA ID:	ILD984908202
Trans Name:	Not reported
Trans 2 EPA ID:	SCD987574647
Trans 2 Name:	Not reported
TSDF EPA ID:	CA0000084517
Trans Name:	Not reported
TSDF Alt EPA ID:	CA0000084517
TSDF Alt Name:	Not reported
Waste Code Description:	741 - Liquids with halogenated organic compounds > 1000 mg/l
RCRA Code:	F002
Meth Code:	H01 - Transfer Station
Quantity Tons:	0.03
Waste Quantity:	60
Quantity Unit:	P
Additional Code 1:	Not reported
Additional Code 2:	Not reported
Additional Code 3:	Not reported
Additional Code 4:	Not reported
Additional Code 5:	Not reported
Shipment Date:	19980806
Creation Date:	10/20/1998 0:00:00

ONE HOUR CLEANERS BY LEE (Continued) **1000118162**

Receipt Date:	19980811
Manifest ID:	98275082
Trans EPA ID:	ILD984908202
Trans Name:	Not reported
Trans 2 EPA ID:	Not reported
Trans 2 Name:	Not reported
TSDF EPA ID:	CA0000084517
Trans Name:	Not reported
TSDF Alt EPA ID:	CA0000084517
TSDF Alt Name:	Not reported
Waste Code Description:	741 - Liquids with halogenated organic compounds > 1000 mg/l
RCRA Code:	F002
Meth Code:	H01 - Transfer Station
Quantity Tons:	0.0975
Waste Quantity:	195
Quantity Unit:	P
Additional Code 1:	Not reported
Additional Code 2:	Not reported
Additional Code 3:	Not reported
Additional Code 4:	Not reported
Additional Code 5:	Not reported

Shipment Date:	19980708
Creation Date:	9/15/1998 0:00:00
Receipt Date:	19980716
Manifest ID:	98169534
Trans EPA ID:	ILD984908202
Trans Name:	Not reported
Trans 2 EPA ID:	Not reported
Trans 2 Name:	Not reported
TSDF EPA ID:	CA0000084517
Trans Name:	Not reported
TSDF Alt EPA ID:	CA0000084517
TSDF Alt Name:	Not reported
Waste Code Description:	741 - Liquids with halogenated organic compounds > 1000 mg/l
RCRA Code:	F002
Meth Code:	H01 - Transfer Station
Quantity Tons:	0.03
Waste Quantity:	60
Quantity Unit:	P
Additional Code 1:	Not reported
Additional Code 2:	Not reported
Additional Code 3:	Not reported
Additional Code 4:	Not reported
Additional Code 5:	Not reported

Shipment Date:	19980708
Creation Date:	9/15/1998 0:00:00
Receipt Date:	19980716
Manifest ID:	98169534
Trans EPA ID:	ILD984908202
Trans Name:	Not reported
Trans 2 EPA ID:	Not reported
Trans 2 Name:	Not reported
TSDF EPA ID:	CA0000084517
Trans Name:	Not reported
TSDF Alt EPA ID:	CA0000084517

ONE HOUR CLEANERS BY LEE (Continued) **1000118162**

TSDF Alt Name:	Not reported
Waste Code Description:	741 - Liquids with halogenated organic compounds > 1000 mg/l
RCRA Code:	F002
Meth Code:	H01 - Transfer Station
Quantity Tons:	0.0975
Waste Quantity:	195
Quantity Unit:	P
Additional Code 1:	Not reported
Additional Code 2:	Not reported
Additional Code 3:	Not reported
Additional Code 4:	Not reported
Additional Code 5:	Not reported
Shipment Date:	19980612
Creation Date:	9/3/1998 0:00:00
Receipt Date:	19980618
Manifest ID:	98173892
Trans EPA ID:	ILD984908202
Trans Name:	Not reported
Trans 2 EPA ID:	Not reported
Trans 2 Name:	Not reported
TSDF EPA ID:	CA0000084517
Trans Name:	Not reported
TSDF Alt EPA ID:	CA0000084517
TSDF Alt Name:	Not reported
Waste Code Description:	741 - Liquids with halogenated organic compounds > 1000 mg/l
RCRA Code:	F002
Meth Code:	H01 - Transfer Station
Quantity Tons:	0.195
Waste Quantity:	390
Quantity Unit:	P
Additional Code 1:	Not reported
Additional Code 2:	Not reported
Additional Code 3:	Not reported
Additional Code 4:	Not reported
Additional Code 5:	Not reported
Shipment Date:	19980515
Creation Date:	7/15/1998 0:00:00
Receipt Date:	19980521
Manifest ID:	97371289
Trans EPA ID:	ILD984908202
Trans Name:	Not reported
Trans 2 EPA ID:	Not reported
Trans 2 Name:	Not reported
TSDF EPA ID:	CA0000084517
Trans Name:	Not reported
TSDF Alt EPA ID:	CA0000084517
TSDF Alt Name:	Not reported
Waste Code Description:	741 - Liquids with halogenated organic compounds > 1000 mg/l
RCRA Code:	F002
Meth Code:	H01 - Transfer Station
Quantity Tons:	0.0975
Waste Quantity:	195
Quantity Unit:	P
Additional Code 1:	Not reported
Additional Code 2:	Not reported

ONE HOUR CLEANERS BY LEE (Continued) **1000118162**

Additional Code 3:	Not reported
Additional Code 4:	Not reported
Additional Code 5:	Not reported

Additional Information:

Year:	1997
Gen EPA ID:	CAD981579311
Shipment Date:	19971223
Creation Date:	7/23/1998 0:00:00
Receipt Date:	19971230
Manifest ID:	97351672
Trans EPA ID:	ILD984908202
Trans Name:	Not reported
Trans 2 EPA ID:	Not reported
Trans 2 Name:	Not reported
TSDF EPA ID:	CA0000084517
Trans Name:	Not reported
TSDF Alt EPA ID:	CA0000084517
TSDF Alt Name:	Not reported
Waste Code Description:	741 - Liquids with halogenated organic compounds > 1000 mg/l
RCRA Code:	F002
Meth Code:	H01 - Transfer Station
Quantity Tons:	0.195
Waste Quantity:	390
Quantity Unit:	P
Additional Code 1:	Not reported
Additional Code 2:	Not reported
Additional Code 3:	Not reported
Additional Code 4:	Not reported
Additional Code 5:	Not reported
Shipment Date:	19971031
Creation Date:	7/23/1998 0:00:00
Receipt Date:	19971104
Manifest ID:	96788171
Trans EPA ID:	ILD984908202
Trans Name:	Not reported
Trans 2 EPA ID:	Not reported
Trans 2 Name:	Not reported
TSDF EPA ID:	CA0000084517
Trans Name:	Not reported
TSDF Alt EPA ID:	CA0000084517
TSDF Alt Name:	Not reported
Waste Code Description:	741 - Liquids with halogenated organic compounds > 1000 mg/l
RCRA Code:	F002
Meth Code:	H01 - Transfer Station
Quantity Tons:	0.03
Waste Quantity:	60
Quantity Unit:	P
Additional Code 1:	Not reported
Additional Code 2:	Not reported
Additional Code 3:	Not reported
Additional Code 4:	Not reported
Additional Code 5:	Not reported
Shipment Date:	19971031

ONE HOUR CLEANERS BY LEE (Continued) **1000118162**

Creation Date:	7/23/1998 0:00:00
Receipt Date:	19971104
Manifest ID:	96788171
Trans EPA ID:	ILD984908202
Trans Name:	Not reported
Trans 2 EPA ID:	Not reported
Trans 2 Name:	Not reported
TSDF EPA ID:	CA0000084517
Trans Name:	Not reported
TSDF Alt EPA ID:	CA0000084517
TSDF Alt Name:	Not reported
Waste Code Description:	741 - Liquids with halogenated organic compounds > 1000 mg/l
RCRA Code:	F002
Meth Code:	H01 - Transfer Station
Quantity Tons:	0.0975
Waste Quantity:	195
Quantity Unit:	P
Additional Code 1:	Not reported
Additional Code 2:	Not reported
Additional Code 3:	Not reported
Additional Code 4:	Not reported
Additional Code 5:	Not reported

Shipment Date:	19971003
Creation Date:	7/23/1998 0:00:00
Receipt Date:	19971007
Manifest ID:	96851844
Trans EPA ID:	ILD984908202
Trans Name:	Not reported
Trans 2 EPA ID:	Not reported
Trans 2 Name:	Not reported
TSDF EPA ID:	CA0000084517
Trans Name:	Not reported
TSDF Alt EPA ID:	CA0000084517
TSDF Alt Name:	Not reported
Waste Code Description:	741 - Liquids with halogenated organic compounds > 1000 mg/l
RCRA Code:	F002
Meth Code:	H01 - Transfer Station
Quantity Tons:	0.03
Waste Quantity:	60
Quantity Unit:	P
Additional Code 1:	Not reported
Additional Code 2:	Not reported
Additional Code 3:	Not reported
Additional Code 4:	Not reported
Additional Code 5:	Not reported

Shipment Date:	19971003
Creation Date:	7/23/1998 0:00:00
Receipt Date:	19971007
Manifest ID:	96851844
Trans EPA ID:	ILD984908202
Trans Name:	Not reported
Trans 2 EPA ID:	Not reported
Trans 2 Name:	Not reported
TSDF EPA ID:	CA0000084517
Trans Name:	Not reported

ONE HOUR CLEANERS BY LEE (Continued) **1000118162**

TSDF Alt EPA ID:	CA0000084517
TSDF Alt Name:	Not reported
Waste Code Description:	741 - Liquids with halogenated organic compounds > 1000 mg/l
RCRA Code:	F002
Meth Code:	H01 - Transfer Station
Quantity Tons:	0.0975
Waste Quantity:	195
Quantity Unit:	P
Additional Code 1:	Not reported
Additional Code 2:	Not reported
Additional Code 3:	Not reported
Additional Code 4:	Not reported
Additional Code 5:	Not reported
Shipment Date:	19970905
Creation Date:	7/23/1998 0:00:00
Receipt Date:	19970910
Manifest ID:	96848349
Trans EPA ID:	ILD984908202
Trans Name:	Not reported
Trans 2 EPA ID:	Not reported
Trans 2 Name:	Not reported
TSDF EPA ID:	CA0000084517
Trans Name:	Not reported
TSDF Alt EPA ID:	CA0000084517
TSDF Alt Name:	Not reported
Waste Code Description:	741 - Liquids with halogenated organic compounds > 1000 mg/l
RCRA Code:	F002
Meth Code:	H01 - Transfer Station
Quantity Tons:	0.0975
Waste Quantity:	195
Quantity Unit:	P
Additional Code 1:	Not reported
Additional Code 2:	Not reported
Additional Code 3:	Not reported
Additional Code 4:	Not reported
Additional Code 5:	Not reported
Shipment Date:	19970807
Creation Date:	12/4/1997 0:00:00
Receipt Date:	19970812
Manifest ID:	96849166
Trans EPA ID:	ILD984908202
Trans Name:	Not reported
Trans 2 EPA ID:	Not reported
Trans 2 Name:	Not reported
TSDF EPA ID:	CA0000084517
Trans Name:	Not reported
TSDF Alt EPA ID:	Not reported
TSDF Alt Name:	Not reported
Waste Code Description:	741 - Liquids with halogenated organic compounds > 1000 mg/l
RCRA Code:	F002
Meth Code:	H01 - Transfer Station
Quantity Tons:	0.0975
Waste Quantity:	195
Quantity Unit:	P
Additional Code 1:	Not reported

ONE HOUR CLEANERS BY LEE (Continued) **1000118162**

Additional Code 2:	Not reported
Additional Code 3:	Not reported
Additional Code 4:	Not reported
Additional Code 5:	Not reported
Shipment Date:	19970709
Creation Date:	12/4/1997 0:00:00
Receipt Date:	19970714
Manifest ID:	96859428
Trans EPA ID:	ILD984908202
Trans Name:	Not reported
Trans 2 EPA ID:	Not reported
Trans 2 Name:	Not reported
TSDF EPA ID:	CA0000084517
Trans Name:	Not reported
TSDF Alt EPA ID:	Not reported
TSDF Alt Name:	Not reported
Waste Code Description:	741 - Liquids with halogenated organic compounds > 1000 mg/l
RCRA Code:	F002
Meth Code:	H01 - Transfer Station
Quantity Tons:	0.03
Waste Quantity:	60
Quantity Unit:	P
Additional Code 1:	Not reported
Additional Code 2:	Not reported
Additional Code 3:	Not reported
Additional Code 4:	Not reported
Additional Code 5:	Not reported
Shipment Date:	19970612
Creation Date:	12/4/1997 0:00:00
Receipt Date:	19970617
Manifest ID:	96621362
Trans EPA ID:	ILD984908202
Trans Name:	Not reported
Trans 2 EPA ID:	Not reported
Trans 2 Name:	Not reported
TSDF EPA ID:	CA0000084517
Trans Name:	Not reported
TSDF Alt EPA ID:	CA0000084517
TSDF Alt Name:	Not reported
Waste Code Description:	741 - Liquids with halogenated organic compounds > 1000 mg/l
RCRA Code:	F002
Meth Code:	H01 - Transfer Station
Quantity Tons:	0.03
Waste Quantity:	60
Quantity Unit:	P
Additional Code 1:	Not reported
Additional Code 2:	Not reported
Additional Code 3:	Not reported
Additional Code 4:	Not reported
Additional Code 5:	Not reported
Shipment Date:	19970612
Creation Date:	12/4/1997 0:00:00
Receipt Date:	19970617
Manifest ID:	96621362

ONE HOUR CLEANERS BY LEE (Continued) **1000118162**

Trans EPA ID:	ILD984908202
Trans Name:	Not reported
Trans 2 EPA ID:	Not reported
Trans 2 Name:	Not reported
TSDF EPA ID:	CA0000084517
Trans Name:	Not reported
TSDF Alt EPA ID:	CA0000084517
TSDF Alt Name:	Not reported
Waste Code Description:	741 - Liquids with halogenated organic compounds > 1000 mg/l
RCRA Code:	F002
Meth Code:	H01 - Transfer Station
Quantity Tons:	0.0975
Waste Quantity:	195
Quantity Unit:	P
Additional Code 1:	Not reported
Additional Code 2:	Not reported
Additional Code 3:	Not reported
Additional Code 4:	Not reported
Additional Code 5:	Not reported

Additional Information:

Year:	1996
Gen EPA ID:	CAD981579311
Shipment Date:	19961227
Creation Date:	5/30/1997 0:00:00
Receipt Date:	19961230
Manifest ID:	96471531
Trans EPA ID:	ILD984908202
Trans Name:	Not reported
Trans 2 EPA ID:	Not reported
Trans 2 Name:	Not reported
TSDF EPA ID:	CA0000084517
Trans Name:	Not reported
TSDF Alt EPA ID:	Not reported
TSDF Alt Name:	Not reported
Waste Code Description:	741 - Liquids with halogenated organic compounds > 1000 mg/l
RCRA Code:	F002
Meth Code:	H01 - Transfer Station
Quantity Tons:	0.195
Waste Quantity:	390
Quantity Unit:	P
Additional Code 1:	Not reported
Additional Code 2:	Not reported
Additional Code 3:	Not reported
Additional Code 4:	Not reported
Additional Code 5:	Not reported
Shipment Date:	19961127
Creation Date:	6/26/1997 0:00:00
Receipt Date:	19961206
Manifest ID:	96463046
Trans EPA ID:	ILD984908202
Trans Name:	Not reported
Trans 2 EPA ID:	ILD984908202
Trans 2 Name:	Not reported
TSDF EPA ID:	CA0000084517

ONE HOUR CLEANERS BY LEE (Continued) **1000118162**

Trans Name:	Not reported
TSDF Alt EPA ID:	CA0000084517
TSDF Alt Name:	Not reported
Waste Code Description:	741 - Liquids with halogenated organic compounds > 1000 mg/l
RCRA Code:	F002
Meth Code:	H01 - Transfer Station
Quantity Tons:	0.0975
Waste Quantity:	195
Quantity Unit:	P
Additional Code 1:	Not reported
Additional Code 2:	Not reported
Additional Code 3:	Not reported
Additional Code 4:	Not reported
Additional Code 5:	Not reported
Shipment Date:	19961031
Creation Date:	5/21/1997 0:00:00
Receipt Date:	19961105
Manifest ID:	96487902
Trans EPA ID:	ILD984908202
Trans Name:	Not reported
Trans 2 EPA ID:	ILD984908202
Trans 2 Name:	Not reported
TSDF EPA ID:	CA0000084517
Trans Name:	Not reported
TSDF Alt EPA ID:	Not reported
TSDF Alt Name:	Not reported
Waste Code Description:	741 - Liquids with halogenated organic compounds > 1000 mg/l
RCRA Code:	F002
Meth Code:	H01 - Transfer Station
Quantity Tons:	0.0975
Waste Quantity:	195
Quantity Unit:	P
Additional Code 1:	Not reported
Additional Code 2:	Not reported
Additional Code 3:	Not reported
Additional Code 4:	Not reported
Additional Code 5:	Not reported
Shipment Date:	19961031
Creation Date:	5/21/1997 0:00:00
Receipt Date:	19961105
Manifest ID:	96487902
Trans EPA ID:	ILD984908202
Trans Name:	Not reported
Trans 2 EPA ID:	ILD984908202
Trans 2 Name:	Not reported
TSDF EPA ID:	CA0000084517
Trans Name:	Not reported
TSDF Alt EPA ID:	Not reported
TSDF Alt Name:	Not reported
Waste Code Description:	741 - Liquids with halogenated organic compounds > 1000 mg/l
RCRA Code:	F002
Meth Code:	H01 - Transfer Station
Quantity Tons:	0.03
Waste Quantity:	60
Quantity Unit:	P

ONE HOUR CLEANERS BY LEE (Continued) **1000118162**

Additional Code 1:	Not reported
Additional Code 2:	Not reported
Additional Code 3:	Not reported
Additional Code 4:	Not reported
Additional Code 5:	Not reported
Shipment Date:	19961003
Creation Date:	6/26/1997 0:00:00
Receipt Date:	19961010
Manifest ID:	96477674
Trans EPA ID:	ILD984908202
Trans Name:	Not reported
Trans 2 EPA ID:	ILD984908202
Trans 2 Name:	Not reported
TSDF EPA ID:	CA0000084517
Trans Name:	Not reported
TSDF Alt EPA ID:	CA0000084517
TSDF Alt Name:	Not reported
Waste Code Description:	741 - Liquids with halogenated organic compounds > 1000 mg/l
RCRA Code:	F002
Meth Code:	H01 - Transfer Station
Quantity Tons:	0.0975
Waste Quantity:	195
Quantity Unit:	P
Additional Code 1:	Not reported
Additional Code 2:	Not reported
Additional Code 3:	Not reported
Additional Code 4:	Not reported
Additional Code 5:	Not reported
Shipment Date:	19960809
Creation Date:	5/30/1997 0:00:00
Receipt Date:	19960816
Manifest ID:	96497281
Trans EPA ID:	ILD984908202
Trans Name:	Not reported
Trans 2 EPA ID:	ILD984908202
Trans 2 Name:	Not reported
TSDF EPA ID:	CA0000084517
Trans Name:	Not reported
TSDF Alt EPA ID:	Not reported
TSDF Alt Name:	Not reported
Waste Code Description:	741 - Liquids with halogenated organic compounds > 1000 mg/l
RCRA Code:	F002
Meth Code:	H01 - Transfer Station
Quantity Tons:	0.0975
Waste Quantity:	195
Quantity Unit:	P
Additional Code 1:	Not reported
Additional Code 2:	Not reported
Additional Code 3:	Not reported
Additional Code 4:	Not reported
Additional Code 5:	Not reported
Shipment Date:	19960809
Creation Date:	5/30/1997 0:00:00
Receipt Date:	19960816

ONE HOUR CLEANERS BY LEE (Continued) **1000118162**

Manifest ID:	96497281
Trans EPA ID:	ILD984908202
Trans Name:	Not reported
Trans 2 EPA ID:	ILD984908202
Trans 2 Name:	Not reported
TSDF EPA ID:	CA0000084517
Trans Name:	Not reported
TSDF Alt EPA ID:	Not reported
TSDF Alt Name:	Not reported
Waste Code Description:	741 - Liquids with halogenated organic compounds > 1000 mg/l
RCRA Code:	F002
Meth Code:	H01 - Transfer Station
Quantity Tons:	0.03
Waste Quantity:	60
Quantity Unit:	P
Additional Code 1:	Not reported
Additional Code 2:	Not reported
Additional Code 3:	Not reported
Additional Code 4:	Not reported
Additional Code 5:	Not reported
Shipment Date:	19960711
Creation Date:	5/20/1997 0:00:00
Receipt Date:	19960715
Manifest ID:	96101765
Trans EPA ID:	ILD984908202
Trans Name:	Not reported
Trans 2 EPA ID:	ILD984908202
Trans 2 Name:	Not reported
TSDF EPA ID:	CA0000084517
Trans Name:	Not reported
TSDF Alt EPA ID:	Not reported
TSDF Alt Name:	Not reported
Waste Code Description:	741 - Liquids with halogenated organic compounds > 1000 mg/l
RCRA Code:	F002
Meth Code:	H01 - Transfer Station
Quantity Tons:	0.0975
Waste Quantity:	195
Quantity Unit:	P
Additional Code 1:	Not reported
Additional Code 2:	Not reported
Additional Code 3:	Not reported
Additional Code 4:	Not reported
Additional Code 5:	Not reported
Shipment Date:	19960711
Creation Date:	5/20/1997 0:00:00
Receipt Date:	19960715
Manifest ID:	96101765
Trans EPA ID:	ILD984908202
Trans Name:	Not reported
Trans 2 EPA ID:	ILD984908202
Trans 2 Name:	Not reported
TSDF EPA ID:	CA0000084517
Trans Name:	Not reported
TSDF Alt EPA ID:	Not reported
TSDF Alt Name:	Not reported

ONE HOUR CLEANERS BY LEE (Continued) **1000118162**

Waste Code Description:	741 - Liquids with halogenated organic compounds > 1000 mg/l
RCRA Code:	F002
Meth Code:	H01 - Transfer Station
Quantity Tons:	0.03
Waste Quantity:	60
Quantity Unit:	P
Additional Code 1:	Not reported
Additional Code 2:	Not reported
Additional Code 3:	Not reported
Additional Code 4:	Not reported
Additional Code 5:	Not reported
Shipment Date:	19960614
Creation Date:	5/30/1997 0:00:00
Receipt Date:	19960620
Manifest ID:	96141870
Trans EPA ID:	ILD984908202
Trans Name:	Not reported
Trans 2 EPA ID:	ILD984908202
Trans 2 Name:	Not reported
TSDF EPA ID:	CA0000084517
Trans Name:	Not reported
TSDF Alt EPA ID:	Not reported
TSDF Alt Name:	Not reported
Waste Code Description:	741 - Liquids with halogenated organic compounds > 1000 mg/l
RCRA Code:	F002
Meth Code:	H01 - Transfer Station
Quantity Tons:	0.03
Waste Quantity:	60
Quantity Unit:	P
Additional Code 1:	Not reported
Additional Code 2:	Not reported
Additional Code 3:	Not reported
Additional Code 4:	Not reported
Additional Code 5:	Not reported

Additional Information:

Year:	1995
Gen EPA ID:	CAD981579311
Shipment Date:	19951221
Creation Date:	7/26/1996 0:00:00
Receipt Date:	19951227
Manifest ID:	95827775
Trans EPA ID:	ILD984908202
Trans Name:	Not reported
Trans 2 EPA ID:	ILD984908202
Trans 2 Name:	Not reported
TSDF EPA ID:	CAT000613950
Trans Name:	Not reported
TSDF Alt EPA ID:	Not reported
TSDF Alt Name:	Not reported
Waste Code Description:	741 - Liquids with halogenated organic compounds > 1000 mg/l
RCRA Code:	F002
Meth Code:	H01 - Transfer Station
Quantity Tons:	0.0975
Waste Quantity:	195

ONE HOUR CLEANERS BY LEE (Continued) **1000118162**

Quantity Unit:	P
Additional Code 1:	Not reported
Additional Code 2:	Not reported
Additional Code 3:	Not reported
Additional Code 4:	Not reported
Additional Code 5:	Not reported
Shipment Date:	19951221
Creation Date:	7/26/1996 0:00:00
Receipt Date:	19951227
Manifest ID:	95827775
Trans EPA ID:	ILD984908202
Trans Name:	Not reported
Trans 2 EPA ID:	ILD984908202
Trans 2 Name:	Not reported
TSDF EPA ID:	CAT000613950
Trans Name:	Not reported
TSDF Alt EPA ID:	Not reported
TSDF Alt Name:	Not reported
Waste Code Description:	741 - Liquids with halogenated organic compounds > 1000 mg/l
RCRA Code:	F002
Meth Code:	H01 - Transfer Station
Quantity Tons:	0.03
Waste Quantity:	60
Quantity Unit:	P
Additional Code 1:	Not reported
Additional Code 2:	Not reported
Additional Code 3:	Not reported
Additional Code 4:	Not reported
Additional Code 5:	Not reported
Shipment Date:	19951130
Creation Date:	7/26/1996 0:00:00
Receipt Date:	19951205
Manifest ID:	95814975
Trans EPA ID:	ILD984908202
Trans Name:	Not reported
Trans 2 EPA ID:	ILD984908202
Trans 2 Name:	Not reported
TSDF EPA ID:	CAT000613950
Trans Name:	Not reported
TSDF Alt EPA ID:	Not reported
TSDF Alt Name:	Not reported
Waste Code Description:	741 - Liquids with halogenated organic compounds > 1000 mg/l
RCRA Code:	F002
Meth Code:	H01 - Transfer Station
Quantity Tons:	0.0975
Waste Quantity:	195
Quantity Unit:	P
Additional Code 1:	Not reported
Additional Code 2:	Not reported
Additional Code 3:	Not reported
Additional Code 4:	Not reported
Additional Code 5:	Not reported
Shipment Date:	19951103
Creation Date:	7/26/1996 0:00:00

ONE HOUR CLEANERS BY LEE (Continued) **1000118162**

Receipt Date:	19951108
Manifest ID:	95766658
Trans EPA ID:	ILD984908202
Trans Name:	Not reported
Trans 2 EPA ID:	ILD984908202
Trans 2 Name:	Not reported
TSDF EPA ID:	CAT000613950
Trans Name:	Not reported
TSDF Alt EPA ID:	Not reported
TSDF Alt Name:	Not reported
Waste Code Description:	741 - Liquids with halogenated organic compounds > 1000 mg/l
RCRA Code:	F002
Meth Code:	H01 - Transfer Station
Quantity Tons:	0.0975
Waste Quantity:	195
Quantity Unit:	P
Additional Code 1:	Not reported
Additional Code 2:	Not reported
Additional Code 3:	Not reported
Additional Code 4:	Not reported
Additional Code 5:	Not reported

Shipment Date:	19951006
Creation Date:	7/26/1996 0:00:00
Receipt Date:	19951012
Manifest ID:	95481517
Trans EPA ID:	ILD984908202
Trans Name:	Not reported
Trans 2 EPA ID:	ILD984908202
Trans 2 Name:	Not reported
TSDF EPA ID:	CAT000613950
Trans Name:	Not reported
TSDF Alt EPA ID:	Not reported
TSDF Alt Name:	Not reported
Waste Code Description:	741 - Liquids with halogenated organic compounds > 1000 mg/l
RCRA Code:	F002
Meth Code:	H01 - Transfer Station
Quantity Tons:	0.0975
Waste Quantity:	195
Quantity Unit:	P
Additional Code 1:	Not reported
Additional Code 2:	Not reported
Additional Code 3:	Not reported
Additional Code 4:	Not reported
Additional Code 5:	Not reported

Shipment Date:	19950809
Creation Date:	4/3/1996 0:00:00
Receipt Date:	19950814
Manifest ID:	95641954
Trans EPA ID:	ILD984908202
Trans Name:	Not reported
Trans 2 EPA ID:	ILD984908202
Trans 2 Name:	Not reported
TSDF EPA ID:	CAT000613950
Trans Name:	Not reported
TSDF Alt EPA ID:	CAT000613950

ONE HOUR CLEANERS BY LEE (Continued) **1000118162**

TSDF Alt Name:	Not reported
Waste Code Description:	741 - Liquids with halogenated organic compounds > 1000 mg/l
RCRA Code:	F002
Meth Code:	H01 - Transfer Station
Quantity Tons:	0.0975
Waste Quantity:	195
Quantity Unit:	P
Additional Code 1:	Not reported
Additional Code 2:	Not reported
Additional Code 3:	Not reported
Additional Code 4:	Not reported
Additional Code 5:	Not reported
Shipment Date:	19950809
Creation Date:	4/3/1996 0:00:00
Receipt Date:	19950814
Manifest ID:	95641954
Trans EPA ID:	ILD984908202
Trans Name:	Not reported
Trans 2 EPA ID:	ILD984908202
Trans 2 Name:	Not reported
TSDF EPA ID:	CAT000613950
Trans Name:	Not reported
TSDF Alt EPA ID:	CAT000613950
TSDF Alt Name:	Not reported
Waste Code Description:	741 - Liquids with halogenated organic compounds > 1000 mg/l
RCRA Code:	F002
Meth Code:	H01 - Transfer Station
Quantity Tons:	0.03
Waste Quantity:	60
Quantity Unit:	P
Additional Code 1:	Not reported
Additional Code 2:	Not reported
Additional Code 3:	Not reported
Additional Code 4:	Not reported
Additional Code 5:	Not reported
Shipment Date:	19950711
Creation Date:	4/2/1996 0:00:00
Receipt Date:	19950714
Manifest ID:	95625961
Trans EPA ID:	ILD984908202
Trans Name:	Not reported
Trans 2 EPA ID:	ILD984908202
Trans 2 Name:	Not reported
TSDF EPA ID:	CAT000613950
Trans Name:	Not reported
TSDF Alt EPA ID:	CAT000613950
TSDF Alt Name:	Not reported
Waste Code Description:	741 - Liquids with halogenated organic compounds > 1000 mg/l
RCRA Code:	F002
Meth Code:	H01 - Transfer Station
Quantity Tons:	0.0975
Waste Quantity:	195
Quantity Unit:	P
Additional Code 1:	Not reported
Additional Code 2:	Not reported

ONE HOUR CLEANERS BY LEE (Continued) **1000118162**

Additional Code 3:	Not reported
Additional Code 4:	Not reported
Additional Code 5:	Not reported
Shipment Date:	19950613
Creation Date:	4/2/1996 0:00:00
Receipt Date:	19950616
Manifest ID:	95424948
Trans EPA ID:	ILD984908202
Trans Name:	Not reported
Trans 2 EPA ID:	ILD984908202
Trans 2 Name:	Not reported
TSDF EPA ID:	CAT000613950
Trans Name:	Not reported
TSDF Alt EPA ID:	CAT000613950
TSDF Alt Name:	Not reported
Waste Code Description:	741 - Liquids with halogenated organic compounds > 1000 mg/l
RCRA Code:	F002
Meth Code:	H01 - Transfer Station
Quantity Tons:	0.0975
Waste Quantity:	195
Quantity Unit:	P
Additional Code 1:	Not reported
Additional Code 2:	Not reported
Additional Code 3:	Not reported
Additional Code 4:	Not reported
Additional Code 5:	Not reported
Shipment Date:	19950613
Creation Date:	4/2/1996 0:00:00
Receipt Date:	19950616
Manifest ID:	95424948
Trans EPA ID:	ILD984908202
Trans Name:	Not reported
Trans 2 EPA ID:	ILD984908202
Trans 2 Name:	Not reported
TSDF EPA ID:	CAT000613950
Trans Name:	Not reported
TSDF Alt EPA ID:	CAT000613950
TSDF Alt Name:	Not reported
Waste Code Description:	741 - Liquids with halogenated organic compounds > 1000 mg/l
RCRA Code:	F002
Meth Code:	H01 - Transfer Station
Quantity Tons:	0.03
Waste Quantity:	60
Quantity Unit:	P
Additional Code 1:	Not reported
Additional Code 2:	Not reported
Additional Code 3:	Not reported
Additional Code 4:	Not reported
Additional Code 5:	Not reported

Additional Information:

Year:	1994
Gen EPA ID:	CAD981579311
Shipment Date:	19941228

ONE HOUR CLEANERS BY LEE (Continued) **1000118162**

Creation Date:	3/28/1996 0:00:00
Receipt Date:	19941229
Manifest ID:	95032915
Trans EPA ID:	ILD984908202
Trans Name:	Not reported
Trans 2 EPA ID:	ILD984908202
Trans 2 Name:	Not reported
TSDF EPA ID:	CAT000613950
Trans Name:	Not reported
TSDF Alt EPA ID:	CAT000613950
TSDF Alt Name:	Not reported
Waste Code Description:	741 - Liquids with halogenated organic compounds > 1000 mg/l
RCRA Code:	F002
Meth Code:	H01 - Transfer Station
Quantity Tons:	0.0975
Waste Quantity:	195
Quantity Unit:	P
Additional Code 1:	Not reported
Additional Code 2:	Not reported
Additional Code 3:	Not reported
Additional Code 4:	Not reported
Additional Code 5:	Not reported

Shipment Date:	19941128
Creation Date:	3/28/1996 0:00:00
Receipt Date:	19941202
Manifest ID:	95079995
Trans EPA ID:	ILD984908202
Trans Name:	Not reported
Trans 2 EPA ID:	ILD984908202
Trans 2 Name:	Not reported
TSDF EPA ID:	CAT000613950
Trans Name:	Not reported
TSDF Alt EPA ID:	CAT000613950
TSDF Alt Name:	Not reported
Waste Code Description:	741 - Liquids with halogenated organic compounds > 1000 mg/l
RCRA Code:	F002
Meth Code:	H01 - Transfer Station
Quantity Tons:	0.0975
Waste Quantity:	195
Quantity Unit:	P
Additional Code 1:	Not reported
Additional Code 2:	Not reported
Additional Code 3:	Not reported
Additional Code 4:	Not reported
Additional Code 5:	Not reported

Shipment Date:	19941101
Creation Date:	3/28/1996 0:00:00
Receipt Date:	19941107
Manifest ID:	93763741
Trans EPA ID:	ILD984908202
Trans Name:	Not reported
Trans 2 EPA ID:	ILD984908202
Trans 2 Name:	Not reported
TSDF EPA ID:	CAT000613950
Trans Name:	Not reported

ONE HOUR CLEANERS BY LEE (Continued) **1000118162**

TSDF Alt EPA ID:	CAT000613950
TSDF Alt Name:	Not reported
Waste Code Description:	741 - Liquids with halogenated organic compounds > 1000 mg/l
RCRA Code:	F002
Meth Code:	H01 - Transfer Station
Quantity Tons:	0.0975
Waste Quantity:	195
Quantity Unit:	P
Additional Code 1:	Not reported
Additional Code 2:	Not reported
Additional Code 3:	Not reported
Additional Code 4:	Not reported
Additional Code 5:	Not reported
Shipment Date:	19941101
Creation Date:	3/28/1996 0:00:00
Receipt Date:	19941107
Manifest ID:	93763741
Trans EPA ID:	ILD984908202
Trans Name:	Not reported
Trans 2 EPA ID:	ILD984908202
Trans 2 Name:	Not reported
TSDF EPA ID:	CAT000613950
Trans Name:	Not reported
TSDF Alt EPA ID:	CAT000613950
TSDF Alt Name:	Not reported
Waste Code Description:	741 - Liquids with halogenated organic compounds > 1000 mg/l
RCRA Code:	F002
Meth Code:	H01 - Transfer Station
Quantity Tons:	0.06
Waste Quantity:	120
Quantity Unit:	P
Additional Code 1:	Not reported
Additional Code 2:	Not reported
Additional Code 3:	Not reported
Additional Code 4:	Not reported
Additional Code 5:	Not reported
Shipment Date:	19941003
Creation Date:	3/26/1996 0:00:00
Receipt Date:	19941005
Manifest ID:	95063448
Trans EPA ID:	ILD984908202
Trans Name:	Not reported
Trans 2 EPA ID:	ILD984908202
Trans 2 Name:	Not reported
TSDF EPA ID:	CAT000613950
Trans Name:	Not reported
TSDF Alt EPA ID:	CAT000613950
TSDF Alt Name:	Not reported
Waste Code Description:	741 - Liquids with halogenated organic compounds > 1000 mg/l
RCRA Code:	F002
Meth Code:	H01 - Transfer Station
Quantity Tons:	0.0975
Waste Quantity:	195
Quantity Unit:	P
Additional Code 1:	Not reported

ONE HOUR CLEANERS BY LEE (Continued) **1000118162**

Additional Code 2:	Not reported
Additional Code 3:	Not reported
Additional Code 4:	Not reported
Additional Code 5:	Not reported
Shipment Date:	19941003
Creation Date:	3/26/1996 0:00:00
Receipt Date:	19941005
Manifest ID:	95063448
Trans EPA ID:	ILD984908202
Trans Name:	Not reported
Trans 2 EPA ID:	ILD984908202
Trans 2 Name:	Not reported
TSDF EPA ID:	CAT000613950
Trans Name:	Not reported
TSDF Alt EPA ID:	CAT000613950
TSDF Alt Name:	Not reported
Waste Code Description:	741 - Liquids with halogenated organic compounds > 1000 mg/l
RCRA Code:	F002
Meth Code:	H01 - Transfer Station
Quantity Tons:	0.03
Waste Quantity:	60
Quantity Unit:	P
Additional Code 1:	Not reported
Additional Code 2:	Not reported
Additional Code 3:	Not reported
Additional Code 4:	Not reported
Additional Code 5:	Not reported
Shipment Date:	19940809
Creation Date:	3/26/1996 0:00:00
Receipt Date:	19940816
Manifest ID:	93467225
Trans EPA ID:	ILD984908202
Trans Name:	Not reported
Trans 2 EPA ID:	ILD984908202
Trans 2 Name:	Not reported
TSDF EPA ID:	CAT000613893
Trans Name:	Not reported
TSDF Alt EPA ID:	CAT000613893
TSDF Alt Name:	Not reported
Waste Code Description:	741 - Liquids with halogenated organic compounds > 1000 mg/l
RCRA Code:	F002
Meth Code:	H01 - Transfer Station
Quantity Tons:	0.0975
Waste Quantity:	195
Quantity Unit:	P
Additional Code 1:	Not reported
Additional Code 2:	Not reported
Additional Code 3:	Not reported
Additional Code 4:	Not reported
Additional Code 5:	Not reported
Shipment Date:	19940713
Creation Date:	3/26/1996 0:00:00
Receipt Date:	19940719
Manifest ID:	93665788

ONE HOUR CLEANERS BY LEE (Continued) **1000118162**

Trans EPA ID:	ILD984908202
Trans Name:	Not reported
Trans 2 EPA ID:	ILD984908202
Trans 2 Name:	Not reported
TSDF EPA ID:	CAT000613893
Trans Name:	Not reported
TSDF Alt EPA ID:	CAT000613893
TSDF Alt Name:	Not reported
Waste Code Description:	741 - Liquids with halogenated organic compounds > 1000 mg/l
RCRA Code:	F002
Meth Code:	H01 - Transfer Station
Quantity Tons:	0.0975
Waste Quantity:	195
Quantity Unit:	P
Additional Code 1:	Not reported
Additional Code 2:	Not reported
Additional Code 3:	Not reported
Additional Code 4:	Not reported
Additional Code 5:	Not reported
Shipment Date:	19940614
Creation Date:	3/26/1996 0:00:00
Receipt Date:	19940621
Manifest ID:	93668331
Trans EPA ID:	ILD984908202
Trans Name:	Not reported
Trans 2 EPA ID:	ILD984908202
Trans 2 Name:	Not reported
TSDF EPA ID:	CAT000613893
Trans Name:	Not reported
TSDF Alt EPA ID:	CAT000613893
TSDF Alt Name:	Not reported
Waste Code Description:	741 - Liquids with halogenated organic compounds > 1000 mg/l
RCRA Code:	F002
Meth Code:	H01 - Transfer Station
Quantity Tons:	0.195
Waste Quantity:	390
Quantity Unit:	P
Additional Code 1:	Not reported
Additional Code 2:	Not reported
Additional Code 3:	Not reported
Additional Code 4:	Not reported
Additional Code 5:	Not reported
Shipment Date:	19940418
Creation Date:	3/25/1996 0:00:00
Receipt Date:	19940422
Manifest ID:	93421710
Trans EPA ID:	ILD984908202
Trans Name:	Not reported
Trans 2 EPA ID:	ILD984908202
Trans 2 Name:	Not reported
TSDF EPA ID:	CAT000613893
Trans Name:	Not reported
TSDF Alt EPA ID:	CAT000613893
TSDF Alt Name:	Not reported
Waste Code Description:	741 - Liquids with halogenated organic compounds > 1000 mg/l

ONE HOUR CLEANERS BY LEE (Continued) **1000118162**

RCRA Code:	F002
Meth Code:	H01 - Transfer Station
Quantity Tons:	0.0975
Waste Quantity:	195
Quantity Unit:	P
Additional Code 1:	Not reported
Additional Code 2:	Not reported
Additional Code 3:	Not reported
Additional Code 4:	Not reported
Additional Code 5:	Not reported

Additional Information:

Year:	1993
Gen EPA ID:	CAD981579311
Shipment Date:	19931227
Creation Date:	9/14/1995 0:00:00
Receipt Date:	19931230
Manifest ID:	93021777
Trans EPA ID:	ILD984908202
Trans Name:	Not reported
Trans 2 EPA ID:	ILD984908202
Trans 2 Name:	Not reported
TSDF EPA ID:	CAT000613893
Trans Name:	Not reported
TSDF Alt EPA ID:	CAT000613893
TSDF Alt Name:	Not reported
Waste Code Description:	741 - Liquids with halogenated organic compounds > 1000 mg/l
RCRA Code:	F002
Meth Code:	H01 - Transfer Station
Quantity Tons:	0.0975
Waste Quantity:	195
Quantity Unit:	P
Additional Code 1:	Not reported
Additional Code 2:	Not reported
Additional Code 3:	Not reported
Additional Code 4:	Not reported
Additional Code 5:	Not reported
Shipment Date:	19931129
Creation Date:	9/14/1995 0:00:00
Receipt Date:	19931202
Manifest ID:	93030567
Trans EPA ID:	ILD984908202
Trans Name:	Not reported
Trans 2 EPA ID:	ILD984908202
Trans 2 Name:	Not reported
TSDF EPA ID:	CAT000613893
Trans Name:	Not reported
TSDF Alt EPA ID:	CAT000613893
TSDF Alt Name:	Not reported
Waste Code Description:	741 - Liquids with halogenated organic compounds > 1000 mg/l
RCRA Code:	F002
Meth Code:	H01 - Transfer Station
Quantity Tons:	0.0975
Waste Quantity:	195
Quantity Unit:	P

ONE HOUR CLEANERS BY LEE (Continued) **1000118162**

Additional Code 1:	Not reported
Additional Code 2:	Not reported
Additional Code 3:	Not reported
Additional Code 4:	Not reported
Additional Code 5:	Not reported

Shipment Date:	19931101
Creation Date:	9/12/1995 0:00:00
Receipt Date:	Not reported
Manifest ID:	93027819
Trans EPA ID:	ILD984908202
Trans Name:	Not reported
Trans 2 EPA ID:	Not reported
Trans 2 Name:	Not reported
TSDF EPA ID:	CAT000613893
Trans Name:	Not reported
TSDF Alt EPA ID:	Not reported
TSDF Alt Name:	Not reported
Waste Code Description:	741 - Liquids with halogenated organic compounds > 1000 mg/l
RCRA Code:	F002
Meth Code:	- Not reported
Quantity Tons:	0.1875
Waste Quantity:	375
Quantity Unit:	P
Additional Code 1:	Not reported
Additional Code 2:	Not reported
Additional Code 3:	Not reported
Additional Code 4:	Not reported
Additional Code 5:	Not reported

Shipment Date:	19931004
Creation Date:	9/12/1995 0:00:00
Receipt Date:	19931008
Manifest ID:	93093692
Trans EPA ID:	ILD984908202
Trans Name:	Not reported
Trans 2 EPA ID:	ILD984908202
Trans 2 Name:	Not reported
TSDF EPA ID:	CAT000613893
Trans Name:	Not reported
TSDF Alt EPA ID:	Not reported
TSDF Alt Name:	Not reported
Waste Code Description:	741 - Liquids with halogenated organic compounds > 1000 mg/l
RCRA Code:	F002
Meth Code:	H01 - Transfer Station
Quantity Tons:	0.0975
Waste Quantity:	195
Quantity Unit:	P
Additional Code 1:	Not reported
Additional Code 2:	Not reported
Additional Code 3:	Not reported
Additional Code 4:	Not reported
Additional Code 5:	Not reported

Shipment Date:	19930907
Creation Date:	9/12/1995 0:00:00
Receipt Date:	19930910

ONE HOUR CLEANERS BY LEE (Continued) **1000118162**

Manifest ID:	93036330
Trans EPA ID:	ILD984908202
Trans Name:	Not reported
Trans 2 EPA ID:	ILD984908202
Trans 2 Name:	Not reported
TSDF EPA ID:	CAT000613893
Trans Name:	Not reported
TSDF Alt EPA ID:	CAT000613893
TSDF Alt Name:	Not reported
Waste Code Description:	741 - Liquids with halogenated organic compounds > 1000 mg/l
RCRA Code:	F002
Meth Code:	H01 - Transfer Station
Quantity Tons:	0.0975
Waste Quantity:	195
Quantity Unit:	P
Additional Code 1:	Not reported
Additional Code 2:	Not reported
Additional Code 3:	Not reported
Additional Code 4:	Not reported
Additional Code 5:	Not reported
Shipment Date:	19930810
Creation Date:	9/12/1995 0:00:00
Receipt Date:	19930812
Manifest ID:	93216513
Trans EPA ID:	ILD984908202
Trans Name:	Not reported
Trans 2 EPA ID:	ILD984908202
Trans 2 Name:	Not reported
TSDF EPA ID:	CAT000613893
Trans Name:	Not reported
TSDF Alt EPA ID:	CAT000613893
TSDF Alt Name:	Not reported
Waste Code Description:	741 - Liquids with halogenated organic compounds > 1000 mg/l
RCRA Code:	F002
Meth Code:	H01 - Transfer Station
Quantity Tons:	0.0975
Waste Quantity:	195
Quantity Unit:	P
Additional Code 1:	Not reported
Additional Code 2:	Not reported
Additional Code 3:	Not reported
Additional Code 4:	Not reported
Additional Code 5:	Not reported
Shipment Date:	19930712
Creation Date:	9/11/1995 0:00:00
Receipt Date:	19930715
Manifest ID:	92565654
Trans EPA ID:	ILD984908202
Trans Name:	Not reported
Trans 2 EPA ID:	ILD984908202
Trans 2 Name:	Not reported
TSDF EPA ID:	CAT000613893
Trans Name:	Not reported
TSDF Alt EPA ID:	CAT000613893
TSDF Alt Name:	Not reported

ONE HOUR CLEANERS BY LEE (Continued) **1000118162**

Waste Code Description:	741 - Liquids with halogenated organic compounds > 1000 mg/l
RCRA Code:	F002
Meth Code:	H01 - Transfer Station
Quantity Tons:	0.0975
Waste Quantity:	195
Quantity Unit:	P
Additional Code 1:	Not reported
Additional Code 2:	Not reported
Additional Code 3:	Not reported
Additional Code 4:	Not reported
Additional Code 5:	Not reported
Shipment Date:	19930615
Creation Date:	9/8/1995 0:00:00
Receipt Date:	19930618
Manifest ID:	92623091
Trans EPA ID:	ILD984908202
Trans Name:	Not reported
Trans 2 EPA ID:	ILD984908202
Trans 2 Name:	Not reported
TSDF EPA ID:	CAT000613893
Trans Name:	Not reported
TSDF Alt EPA ID:	CAT000613893
TSDF Alt Name:	Not reported
Waste Code Description:	741 - Liquids with halogenated organic compounds > 1000 mg/l
RCRA Code:	F002
Meth Code:	H01 - Transfer Station
Quantity Tons:	0.0975
Waste Quantity:	195
Quantity Unit:	P
Additional Code 1:	Not reported
Additional Code 2:	Not reported
Additional Code 3:	Not reported
Additional Code 4:	Not reported
Additional Code 5:	Not reported
Shipment Date:	19930518
Creation Date:	9/9/1995 0:00:00
Receipt Date:	19930521
Manifest ID:	92158016
Trans EPA ID:	ILD051060408
Trans Name:	Not reported
Trans 2 EPA ID:	ILD051060408
Trans 2 Name:	Not reported
TSDF EPA ID:	CAT000613893
Trans Name:	Not reported
TSDF Alt EPA ID:	CAT000613893
TSDF Alt Name:	Not reported
Waste Code Description:	741 - Liquids with halogenated organic compounds > 1000 mg/l
RCRA Code:	F002
Meth Code:	H01 - Transfer Station
Quantity Tons:	0.1275
Waste Quantity:	255
Quantity Unit:	P
Additional Code 1:	Not reported
Additional Code 2:	Not reported
Additional Code 3:	Not reported

ONE HOUR CLEANERS BY LEE (Continued) **1000118162**

Additional Code 4: Not reported
Additional Code 5: Not reported

CERS:
Name: ONE HOUR MARTINIZING BY LEE
Address: 10045 E ESTATES DR
City,State,Zip: CUPERTINO, CA 95014
Site ID: 484396
CERS ID: 110009537698
CERS Description: US EPA Air Emission Inventory System (EIS)

Name: ONE-HOUR DRY CLEANERS
Address: 10045 EAST ESTATES DRIVE
City,State,Zip: CUPERTINO, CA 95014
Site ID: 855174
CERS ID: T10000021095
CERS Description: Cleanup Program Site

Affiliation:
Affiliation Type Desc: Local Agency Caseworker
Entity Name: Gerald O'Regan - SANTA CLARA COUNTY LOP
Entity Title: Not reported
Affiliation Address: 1555 BERGER DRIVE STE 300
Affiliation City: SAN JOSE
Affiliation State: CA
Affiliation Country: Not reported
Affiliation Zip: Not reported
Affiliation Phone: ,

X117 **MOTOROLA FOUR PHASE INC** **CORRACTS** **1000341814**
NW **10700 N DE ANZA BLVD** **RCRA-TSDF** **CAD990794158**
1/2-1 **CUPERTINO, CA 95014** **RCRA-SQG**
0.639 mi. **FINDS**
3375 ft. **Site 1 of 3 in cluster X** **ECHO**

Relative: Higher
Actual: 223 ft.

CORRACTS:
Name: MOTOROLA FOUR PHASE INC
Address: 10700 N DE ANZA BLVD
Address 2: Not reported
EPA ID: CAD990794158
Area Name: ENTIRE FACILITY
Corrective Action: RFA COMPLETED
Actual Date: 20001130
Air Release Indicator: Not reported
Groundwater Release Indicator: Not reported
Soil Release Indicator: Not reported
Surface Water Release Indicator: Not reported

Name: MOTOROLA FOUR PHASE INC
Address: 10700 N DE ANZA BLVD
Address 2: Not reported
EPA ID: CAD990794158
Area Name: ENTIRE FACILITY
Corrective Action: DETERMINATION OF NEED FOR AN INVESTIGATION-INVESTIGATION IS NECESSARY
Actual Date: 20001130
Air Release Indicator: Not reported
Groundwater Release Indicator: Not reported

MOTOROLA FOUR PHASE INC (Continued) **1000341814**

Soil Release Indicator: Not reported
Surface Water Release Indicator: Not reported

RCRA TSDF:

Treatment Storage and Disposal Type:	Storage, Treatment
Full Enforcement Universe:	Not reported
Corrective Action Workload Universe:	No
Permit Renewals Workload Universe:	Not reported
Permit Workload Universe:	Not reported
Permit Progress Universe:	Storage, Treatment
Post-Closure Workload Universe:	Not reported
Closure Workload Universe:	Not reported
Operating TSDF Universe:	Not reported
Commercial TSD Indicator:	No
Active Site Fed-Reg Treatment Storage and Disposal Facility:	Not reported
Active Site Converter Treatment storage and Disposal Facility:	Not reported
Active Site State-Reg Treatment Storage and Disposal Facility:	Not reported
TSDFs Potentially Subject to CA Under 3004 (u)/(v) Universe:	No
TSDFs Only Subject to CA under Discretionary Auth Universe:	Yes

RCRA Listings:

Date Form Received by Agency:	19960901
Handler Name:	Motorola Four Phase Inc
Handler Address:	10700 N De Anza Blvd
Handler City,State,Zip:	CUPERTINO, CA 95014
EPA ID:	CAD990794158
Contact Name:	Not reported
Contact Address:	Not reported
Contact City,State,Zip:	Not reported
Contact Telephone:	Not reported
Contact Fax:	Not reported
Contact Email:	Not reported
Contact Title:	Not reported
EPA Region:	09
Land Type:	Not reported
Federal Waste Generator Description:	Small Quantity Generator
Non-Notifier:	Not reported
Biennial Report Cycle:	Not reported
Accessibility:	Not reported
Active Site Indicator:	Handler Activities
State District Owner:	Ca
State District:	2
Mailing Address:	10700 N DE ANZA BLVD.
Mailing City,State,Zip:	CUPERTINO, CA 95014
Owner Name:	Not reported
Owner Type:	Not reported
Operator Name:	Motorola Four Phase Inc
Operator Type:	Private
Short-Term Generator Activity:	No
Importer Activity:	No
Mixed Waste Generator:	No
Transporter Activity:	No
Transfer Facility Activity:	No
Recycler Activity with Storage:	No
Small Quantity On-Site Burner Exemption:	No

MOTOROLA FOUR PHASE INC (Continued) **1000341814**

Smelting Melting and Refining Furnace Exemption:	No
Underground Injection Control:	No
Off-Site Waste Receipt:	No
Universal Waste Indicator:	No
Universal Waste Destination Facility:	No
Federal Universal Waste:	No
Active Site State-Reg Handler:	---
Federal Facility Indicator:	Not reported
Hazardous Secondary Material Indicator:	N
Sub-Part K Indicator:	Not reported
2018 GPRA Permit Baseline:	Not on the Baseline
2018 GPRA Renewals Baseline:	Not on the Baseline
202 GPRA Corrective Action Baseline:	No
Subject to Corrective Action Universe:	Yes
Non-TSDFs Where RCRA CA has Been Imposed Universe:	No
Corrective Action Priority Ranking:	No NCAPS ranking
Environmental Control Indicator:	No
Institutional Control Indicator:	No
Human Exposure Controls Indicator:	N/A
Groundwater Controls Indicator:	N/A
Significant Non-Complier Universe:	No
Unaddressed Significant Non-Complier Universe:	No
Addressed Significant Non-Complier Universe:	No
Significant Non-Complier With a Compliance Schedule Universe:	No
Financial Assurance Required:	Not reported
Handler Date of Last Change:	20020627
Recognized Trader-Importer:	No
Recognized Trader-Exporter:	No
Importer of Spent Lead Acid Batteries:	No
Exporter of Spent Lead Acid Batteries:	No
Recycler Activity Without Storage:	No
Manifest Broker:	No
Sub-Part P Indicator:	No

Handler - Owner Operator:

Owner/Operator Indicator:	Owner
Owner/Operator Name: SOBRATO DEVELOPMENT CO.	
Legal Status:	Private
Date Became Current:	Not reported
Date Ended Current:	Not reported
Owner/Operator Address:	20700 NALLEY GREEN DRIVE
Owner/Operator City,State,Zip:	CUPERTINO, CA 95014
Owner/Operator Telephone:	408-446-0700
Owner/Operator Telephone Ext:	Not reported
Owner/Operator Fax:	Not reported
Owner/Operator Email:	Not reported

Owner/Operator Indicator:	Operator
Owner/Operator Name: MOTOROLA FOUR PHASE INC	
Legal Status:	Private
Date Became Current:	Not reported
Date Ended Current:	Not reported
Owner/Operator Address:	10700 N DE ANZA BLVD
Owner/Operator City,State,Zip:	CITY NOT REPORTED, CA 99999
Owner/Operator Telephone:	408-255-0900
Owner/Operator Telephone Ext:	Not reported

MOTOROLA FOUR PHASE INC (Continued) **1000341814**

Owner/Operator Fax: Not reported
Owner/Operator Email: Not reported

Historic Generators:
Receive Date: 19960901
Handler Name: MOTOROLA FOUR PHASE INC
Federal Waste Generator Description: Small Quantity Generator
State District Owner: Ca
Large Quantity Handler of Universal Waste: No
Recognized Trader Importer: No
Recognized Trader Exporter: No
Spent Lead Acid Battery Importer: No
Spent Lead Acid Battery Exporter: No
Current Record: Yes
Non Storage Recycler Activity: Not reported
Electronic Manifest Broker: Not reported

Receive Date: 19800804
Handler Name: MOTOROLA FOUR PHASE INC
Federal Waste Generator Description: Large Quantity Generator
State District Owner: Ca
Large Quantity Handler of Universal Waste: No
Recognized Trader Importer: No
Recognized Trader Exporter: No
Spent Lead Acid Battery Importer: No
Spent Lead Acid Battery Exporter: No
Current Record: No
Non Storage Recycler Activity: Not reported
Electronic Manifest Broker: Not reported

List of NAICS Codes and Descriptions:
NAICS Codes: No NAICS Codes Found

Has the Facility Received Notices of Violations:
Found Violation: Yes
Agency Which Determined Violation: State
Violation Short Description: TSD - Financial Requirements
Date Violation was Determined: 19871102
Actual Return to Compliance Date: 19880218
Return to Compliance Qualifier: Observed
Violation Responsible Agency: State
Scheduled Compliance Date: Not reported
Enforcement Identifier: 001
Date of Enforcement Action: 19880129
Enforcement Responsible Agency: State
Enforcement Docket Number: Not reported
Enforcement Attorney: R9
Corrective Action Component: No
Appeal Initiated Date: Not reported
Appeal Resolution Date: Not reported
Disposition Status Date: Not reported
Disposition Status: Not reported
Disposition Status Description: Not reported
Consent/Final Order Sequence Number:Not reported
Consent/Final Order Respondent Name: Not reported
Consent/Final Order Lead Agency: Not reported

MOTOROLA FOUR PHASE INC (Continued) **1000341814**

Enforcement Type:	WRITTEN INFORMAL
Enforcement Responsible Person:	R9
Enforcement Responsible Sub-Organization:	Not reported
SEP Sequence Number:	Not reported
SEP Expenditure Amount:	Not reported
SEP Scheduled Completion Date:	Not reported
SEP Actual Date:	Not reported
SEP Defaulted Date:	Not reported
SEP Type:	Not reported
SEP Type Description:	Not reported
Proposed Amount:	Not reported
Final Monetary Amount:	Not reported
Paid Amount:	Not reported
Final Count:	Not reported
Final Amount:	Not reported

Found Violation:	Yes
Agency Which Determined Violation:	State
Violation Short Description:	TSD - General
Date Violation was Determined:	19871029
Actual Return to Compliance Date:	19881018
Return to Compliance Qualifier:	Observed
Violation Responsible Agency:	State
Scheduled Compliance Date:	19880624
Enforcement Identifier:	001
Date of Enforcement Action:	19880617
Enforcement Responsible Agency:	State
Enforcement Docket Number:	Not reported
Enforcement Attorney:	R9
Corrective Action Component:	No
Appeal Initiated Date:	Not reported
Appeal Resolution Date:	Not reported
Disposition Status Date:	Not reported
Disposition Status:	Not reported
Disposition Status Description:	Not reported
Consent/Final Order Sequence Number:	Not reported
Consent/Final Order Respondent Name:	Not reported
Consent/Final Order Lead Agency:	Not reported
Enforcement Type:	WRITTEN INFORMAL
Enforcement Responsible Person:	R9
Enforcement Responsible Sub-Organization:	Not reported
SEP Sequence Number:	Not reported
SEP Expenditure Amount:	Not reported
SEP Scheduled Completion Date:	Not reported
SEP Actual Date:	Not reported
SEP Defaulted Date:	Not reported
SEP Type:	Not reported
SEP Type Description:	Not reported
Proposed Amount:	Not reported
Final Monetary Amount:	Not reported
Paid Amount:	Not reported
Final Count:	Not reported
Final Amount:	Not reported

Evaluation Action Summary:

Evaluation Date:	19871102
Evaluation Responsible Agency:	State

MOTOROLA FOUR PHASE INC (Continued) **1000341814**

Found Violation:	Yes
Evaluation Type Description:	FINANCIAL RECORD REVIEW
Evaluation Responsible Person Identifier:	R9
Evaluation Responsible Sub-Organization:	Not reported
Actual Return to Compliance Date:	19880218
Scheduled Compliance Date:	Not reported
Date of Request:	Not reported
Date Response Received:	Not reported
Request Agency:	Not reported
Former Citation:	Not reported

Evaluation Date:	19871029
Evaluation Responsible Agency:	State
Found Violation:	Yes
Evaluation Type Description:	COMPLIANCE EVALUATION INSPECTION
Evaluation Responsible Person Identifier:	R9
Evaluation Responsible Sub-Organization:	Not reported
Actual Return to Compliance Date:	19881018
Scheduled Compliance Date:	19880624
Date of Request:	Not reported
Date Response Received:	Not reported
Request Agency:	Not reported
Former Citation:	Not reported

MOTOROLA FOUR PHASE INC (Continued) **1000341814**

FINDS:
Registry ID: 110002903797

Click Here for FRS Facility Detail Report:

Environmental Interest/Information System:
The Resource Conservation and Recovery Act Information System (RCRAInfo) is EPA's comprehensive information system in support of the Resource Conservation and Recovery Act (RCRA) of 1976 and the Hazardous and Solid Waste Amendments (HSWA) of 1984. It tracks many types of information about generators, transporters, treaters, storers, and disposers of hazardous waste.

Click this hyperlink while viewing on your computer to access additional FINDS: detail in the EDR Site Report.

ECHO:

Envid:	1000341814
Registry ID:	110002903797
DFR URL:	http://echo.epa.gov/detailed-facility-report?fid=110002903797
Name:	MOTOROLA FOUR PHASE INC
Address:	10700 N DE ANZA BLVD
City,State,Zip:	CUPERTINO, CA 95014

X118 **FOUR-PHASE SYSTEMS INC** **HIST UST** **U001601012**
NW **10700 N DE ANZA BLVD** **HWP** **N/A**
1/2-1 **CUPERTINO, CA 95014** **CERS**
0.639 mi.
3375 ft. **Site 2 of 3 in cluster X**

Relative:
Higher

Actual:
223 ft.

HIST UST:

Name:	SAME AS ABOVE
Address:	10700 N DE ANZA BLVD
City,State,Zip:	CUPERTINO, CA 95014
File Number:	Not reported
URL:	Not reported
Region:	STATE
Facility ID:	00000036517
Facility Type:	Other
Other Type:	COMPUTER COMPANY
Contact Name:	ED KOCH, FACILITIES ENG.
Telephone:	4082550900
Owner Name:	MOTOROLA FOUR-PHASE SYSTEMS
Owner Address:	10700 N. DE ANZA BLVD.
Owner City,St,Zip:	CUPERTINO, CA 95014
Total Tanks:	0002
Tank Num:	001
Container Num:	BLDG 1DSL
Year Installed:	Not reported
Tank Capacity:	00001000
Tank Used for:	PRODUCT
Type of Fuel:	DIESEL
Container Construction Thickness:	Not reported
Leak Detection:	Groundwater Monitoring Well, 10
Tank Num:	002
Container Num:	BLDG5DSL

FOUR-PHASE SYSTEMS INC (Continued) **U001601012**

Year Installed:	1980
Tank Capacity:	00001000
Tank Used for:	PRODUCT
Type of Fuel:	DIESEL
Container Construction Thickness:	Not reported
Leak Detection:	Groundwater Monitoring Well, 10

HWP:

EPA ID:	CAD990794158
Name:	FOUR-PHASE SYSTEMS INC
Address:	10700 N DE ANZA BLVD
Cleanup Status:	CLOSED
Latitude:	37.33190
Longitude:	-122.0298
Facility Type:	Historical - Non-Operating
Facility Size:	Not reported
Supervisor:	Not reported
Site Code:	Not reported
Senate District:	13
Assembly District:	26
Public Information Officer:	Not reported
Commercial Offsite Facility Types:	Not reported
Project Manager Lead:	Not reported
Project Manager:	Not reported
Permit Type:	Not reported
Permit Effective Date:	Not reported
Permit Expiration Date:	Not reported
Calenviroscreen Score:	11-15%
Total Planned Hours:	Not reported
Total Planned Amount:	Not reported
Total Actual Hours:	Not reported
Quarterly Update:	Four-Phase Systems, Inc., a manufacturer of semi-conductor components and printed circuit boards, was granted a hazardous waste permit in 1982. Motorola acquired Four-Phase that same year, but soon discontinued it's operations and submitted a closure plan on 10/30/1984. Their closure was certified by DHS on 2/2/1987. After the closure, DHS conducted an inspection of the site and found waste that was not completely removed from the site. Cleanup of the site was conducted and closure activities were finally completed. Motorola was certified closed again on 7/30/2001. The site is currently used by Apple Computer.

Activities:

EPA ID:	CAD990794158
Facility Type:	Historical - Non-Operating
Facility Name:	FOUR-PHASE SYSTEMS INC
Project Manager:	Not reported
Project Manager Lead:	Not reported
Supervisor:	Not reported
Facility Status:	CLOSED
Activity Type:	New Operating Permit
Permit Being Renewed:	Not reported
Permit Being Modified:	Not reported
Final Date:	1992-11-07 00:00:00
Type:	Not reported
Title Description:	Imported 12/2011:PERMIT1
Due Date:	Not reported

FOUR-PHASE SYSTEMS INC (Continued) **U001601012**

Comments:	Not reported
Unit Names:	CONTAIN1, TANKSTR1, TANKTRT1, wet scrubber
Event Description:	New Operating Permit - APPLICATION PART A RECEIVED
Actual Date:	02/09/1981

EPA ID:	CAD990794158
Facility Type:	Historical - Non-Operating
Facility Name:	FOUR-PHASE SYSTEMS INC
Project Manager:	Not reported
Project Manager Lead:	Not reported
Supervisor:	Not reported
Facility Status:	CLOSED
Activity Type:	New Operating Permit
Permit Being Renewed:	Not reported
Permit Being Modified:	Not reported
Final Date:	1992-11-07 00:00:00
Type:	Not reported
Title Description:	Imported 12/2011:PERMIT1
Due Date:	Not reported
Comments:	INTENDS/CLOSED ALL WASTE HANDLING FACILITY, INTENDS/CLOSED ALL WASTE HANDLING FACILITY, Approved Request
Unit Names:	CONTAIN1, TANKSTR1, TANKTRT1, wet scrubber
Event Description:	New Operating Permit - FINAL PERMIT - WITHDRAWAL REQUEST ACKNOWLEDGED
Actual Date:	11/07/1992

EPA ID:	CAD990794158
Facility Type:	Historical - Non-Operating
Facility Name:	FOUR-PHASE SYSTEMS INC
Project Manager:	Not reported
Project Manager Lead:	Not reported
Supervisor:	Not reported
Facility Status:	CLOSED
Activity Type:	New Operating Permit
Permit Being Renewed:	Not reported
Permit Being Modified:	Not reported
Final Date:	1992-11-07 00:00:00
Type:	Not reported
Title Description:	Imported 12/2011:PERMIT1
Due Date:	Not reported
Comments:	INTENDS/CLOSED ALL WASTE HANDLING FACILITY, INTENDS/CLOSED ALL WASTE HANDLING FACILITY, Approved Request
Unit Names:	CONTAIN1, TANKSTR1, TANKTRT1, wet scrubber
Event Description:	New Operating Permit - FINAL PERMIT - WITHDRAWAL REQUEST RECEIVED
Actual Date:	11/07/1984

Closure:

EPA ID:	CAD990794158
Facility Type:	Historical - Non-Operating
Facility Name:	FOUR-PHASE SYSTEMS INC
Project Manager:	Not reported
Project Manager Lead:	Not reported
Supervisor:	Not reported
Facility Size:	Not reported
Facility Status:	CLOSED
Activity Type:	Closure Final
Final Date:	Not reported
Type:	Not reported

FOUR-PHASE SYSTEMS INC (Continued) **U001601012**

Title Description:	Closure
Due Date:	Not reported
Comments:	Not reported
Unit Names:	CONTAIN1, TANKSTR1, TANKTRT1, wet scrubber
Event Description:	Closure Final - RECEIVE CLOSURE CERTIFICATION
Actual Date:	01/27/1987

EPA ID:	CAD990794158
Facility Type:	Historical - Non-Operating
Facility Name:	FOUR-PHASE SYSTEMS INC
Project Manager:	Not reported
Project Manager Lead:	Not reported
Supervisor:	Not reported
Facility Size:	Not reported
Facility Status:	CLOSED
Activity Type:	Closure Final
Final Date:	Not reported
Type:	Not reported
Title Description:	Closure
Due Date:	Not reported
Comments:	Originally certified closed on 2/2/1987 but reassessment of the site found remaining waste that needed to be cleaned. The site was later assessed and DTSC determined no further action was needed.
Unit Names:	CONTAIN1, TANKSTR1, TANKTRT1, wet scrubber
Event Description:	Closure Final - ISSUE CLOSURE VERIFICATION
Actual Date:	07/30/2001

EPA ID:	CAD990794158
Facility Type:	Historical - Non-Operating
Facility Name:	FOUR-PHASE SYSTEMS INC
Project Manager:	Not reported
Project Manager Lead:	Not reported
Supervisor:	Not reported
Facility Size:	Not reported
Facility Status:	CLOSED
Activity Type:	Closure Final
Final Date:	Not reported
Type:	Not reported
Title Description:	Closure
Due Date:	Not reported
Comments:	Not reported
Unit Names:	CONTAIN1, TANKSTR1, TANKTRT1, wet scrubber
Event Description:	Closure Final - CLOSURE PLAN RECEIVED
Actual Date:	10/30/1984

CERS:

Name:	FOUR-PHASE SYSTEMS I
Address:	10700 N DE ANZA BLVD
City,State,Zip:	CUPERTINO, CA 950140000
Site ID:	607465
CERS ID:	80001514
CERS Description:	Corrective Action

Affiliation:

Affiliation Type Desc:	Supervisor
Entity Name:	Mark Piros

FOUR-PHASE SYSTEMS INC (Continued) **U001601012**

Entity Title:	Not reported
Affiliation Address:	Not reported
Affiliation City:	Not reported
Affiliation State:	Not reported
Affiliation Country:	Not reported
Affiliation Zip:	Not reported
Affiliation Phone:	,

Name:	FOUR-PHASE SYSTEMS INC
Address:	10700 N DE ANZA BLVD
City,State,Zip:	CUPERTINO, CA 950140000
Site ID:	607466
CERS ID:	CAD990794158
CERS Description:	Hazardous Waste

Affiliation:

Affiliation Type Desc:	Facility Owner
Entity Name:	Sobrato Development Co.
Entity Title:	Not reported
Affiliation Address:	20700 NALLEY GREEN DRIVE
Affiliation City:	CUPERTINO
Affiliation State:	CA
Affiliation Country:	Not reported
Affiliation Zip:	950140000
Affiliation Phone:	4084460700,

Affiliation Type Desc:	Facility Contact
Entity Name:	NON-DELIVERABLE 4/94 FEE FORM
Entity Title:	Not reported
Affiliation Address:	10700 N DE ANZA BLVD
Affiliation City:	CUPERTINO
Affiliation State:	CA
Affiliation Country:	Not reported
Affiliation Zip:	950140000
Affiliation Phone:	4082550900,

X119 **FOUR-PHASE SYSTEMS INC** **ENVIROSTOR** **S118757534**
NW **10700 N DE ANZA BLVD** **N/A**
1/2-1 **CUPERTINO, CA 95014**
0.639 mi.
3375 ft. **Site 3 of 3 in cluster X**

Relative:
Higher

Actual:
223 ft.

ENVIROSTOR:

Name:	FOUR-PHASE SYSTEMS INC
Address:	10700 N DE ANZA BLVD
City,State,Zip:	CUPERTINO, CA 950140000
Facility ID:	80001514
Status:	No Action Required
Status Date:	04/23/2013
Site Code:	Not reported
Site Type:	Corrective Action
Site Type Detailed:	Corrective Action
Acres:	40
NPL:	NO
Regulatory Agencies:	SMBRP
Lead Agency:	WM

FOUR-PHASE SYSTEMS INC (Continued) **S118757534**

Program Manager: Not reported
Supervisor: * Mark Piros
Division Branch: Cleanup Berkeley
Assembly: 26
Senate: 13
Special Program: Not reported
Restricted Use: NO
Site Mgmt Req: NONE SPECIFIED
Funding: Not reported
Latitude: 37.33190
Longitude: -122.0298
APN: 31602105, 31602106, 31602107, 31602108, 31602109, 31602110
Past Use: MANUFACTURING - ELECTRONIC
Potential COC: Freon 113 Tetrachloroethylene (PCE 1,1,1-Trichloroethane (TCA Trichloroethylene (TCE 1,1-Dichloroethylene
Confirmed COC: Freon 113 Tetrachloroethylene (PCE 1,1,1-Trichloroethane (TCA Trichloroethylene (TCE 1,1-Dichloroethylene
Potential Description: SV
Alias Name: 31602105
Alias Type: APN
Alias Name: 31602106
Alias Type: APN
Alias Name: 31602107
Alias Type: APN
Alias Name: 31602108
Alias Type: APN
Alias Name: 31602109
Alias Type: APN
Alias Name: 31602110
Alias Type: APN
Alias Name: CAD990794158
Alias Type: EPA Identification Number
Alias Name: 80001514
Alias Type: Envirostor ID Number

Completed Info:
Completed Area Name: PROJECT WIDE
Completed Sub Area Name: Not reported
Completed Document Type: RCRA Facility Assessment Report
Completed Date: 11/30/2000
Comments: Not reported

Completed Area Name: PROJECT WIDE
Completed Sub Area Name: Not reported
Completed Document Type: Consent Order
Completed Date: 07/30/2001
Comments: Not reported

Completed Area Name: PROJECT WIDE
Completed Sub Area Name: Not reported
Completed Document Type: Technical Report
Completed Date: 04/24/1989
Comments: Not reported

Completed Area Name: PROJECT WIDE
Completed Sub Area Name: Not reported
Completed Document Type: Technical Report
Completed Date: 01/06/1992

FOUR-PHASE SYSTEMS INC (Continued) **S118757534**

Comments: Not reported

Completed Area Name: PROJECT WIDE
Completed Sub Area Name: Not reported
Completed Document Type: RCRA Facility Assessment Report
Completed Date: 07/30/2001
Comments: RCRA Facility Assessment amendment for the former Motorola-Four Phase Facility determined that no further action is required.

Completed Area Name: PROJECT WIDE
Completed Sub Area Name: Not reported
Completed Document Type: RCRA Facility Assessment Report
Completed Date: 07/30/2001
Comments: Not reported

Completed Area Name: PROJECT WIDE
Completed Sub Area Name: Not reported
Completed Document Type: Technical Report
Completed Date: 08/01/1983
Comments: Not reported

Completed Area Name: PROJECT WIDE
Completed Sub Area Name: Not reported
Completed Document Type: Preliminary Assessment Report
Completed Date: 08/27/1991
Comments: Not reported

Completed Area Name: PROJECT WIDE
Completed Sub Area Name: Not reported
Completed Document Type: Correspondence
Completed Date: 04/29/1986
Comments: Not reported

Completed Area Name: PROJECT WIDE
Completed Sub Area Name: Not reported
Completed Document Type: Technical Report
Completed Date: 09/23/1991
Comments: Not reported

Future Area Name: Not reported
Future Sub Area Name: Not reported
Future Document Type: Not reported
Future Due Date: Not reported
Schedule Area Name: Not reported
Schedule Sub Area Name: Not reported
Schedule Document Type: Not reported
Schedule Due Date: Not reported
Schedule Revised Date: Not reported

120 West 1/2-1 0.782 mi. 4131 ft.

Relative: Higher

Actual: 266 ft.

ANDERSON OF CUPERTINO
20955 STEVENS CREEK BLVD
CUPERTINO, CA 95014

ENVIROSTOR
LUST
HIST LUST
SWEEPS UST
Cortese
HIST CORTESE
CERS

S103950146
N/A

ENVIROSTOR:

Name:	ANDERSON CHEVROLET DEALERSHIP
Address:	20955 STEVENS CREEK BLVD
City,State,Zip:	CUPERTINO, CA 95014
Facility ID:	60001047
Status:	Refer: 1248 Local Agency
Status Date:	06/06/2009
Site Code:	Not reported
Site Type:	Evaluation
Site Type Detailed:	Evaluation
Acres:	1
NPL:	NO
Regulatory Agencies:	SMBRP
Lead Agency:	SMBRP
Program Manager:	Not reported
Supervisor:	Referred - Not Assigned
Division Branch:	Cleanup Berkeley
Assembly:	26
Senate:	13
Special Program:	Not reported
Restricted Use:	NO
Site Mgmt Req:	NONE SPECIFIED
Funding:	Not Applicable
Latitude:	37.32349
Longitude:	-122.0399
APN:	NONE SPECIFIED
Past Use:	NONE SPECIFIED
Potential COC:	NONE SPECIFIED
Confirmed COC:	NONE SPECIFIED
Potential Description:	NONE SPECIFIED
Alias Name:	60001047
Alias Type:	Envirostor ID Number

Completed Info:

Completed Area Name:	PROJECT WIDE
Completed Sub Area Name:	Not reported
Completed Document Type:	Other Report
Completed Date:	06/29/2006
Comments:	Not reported
Future Area Name:	Not reported
Future Sub Area Name:	Not reported
Future Document Type:	Not reported
Future Due Date:	Not reported
Schedule Area Name:	Not reported
Schedule Sub Area Name:	Not reported
Schedule Document Type:	Not reported
Schedule Due Date:	Not reported
Schedule Revised Date:	Not reported

LUST:

ANDERSON OF CUPERTINO (Continued) **S103950146**

Name:	ANDERSON OF CUPERTINO
Address:	20955 STEVENS CREEK BLVD
City,State,Zip:	CUPERTINO, CA 95014
Lead Agency:	SANTA CLARA COUNTY LOP
Case Type:	LUST Cleanup Site
Geo Track:	http://geotracker.waterboards.ca.gov/profile_report.asp?global_id=T0608502120
Global Id:	T0608502120
Latitude:	37.323613
Longitude:	-122.040134
Status:	Completed - Case Closed
Status Date:	07/30/1998
Case Worker:	DEH
RB Case Number:	Not reported
Local Agency:	SANTA CLARA COUNTY LOP
File Location:	All Files are on GeoTracker or in the Local Agency Database
Local Case Number:	Not reported
Potential Media Affect:	Soil
Potential Contaminants of Concern:	Waste Oil / Motor / Hydraulic / Lubricating
EPA Region:	9
Coordinate Source:	Google Geocode
Cuf Case:	NO
Quantity Released Gallons:	Not reported
Begin Date:	05/08/1998
Leak Reported Date:	05/08/1998
How Discovered:	Not reported
How Discovered Description:	Not reported
Discharge Source:	Not reported
Discharge Cause:	Not reported
Stop Method:	Not reported
Stop Description:	Not reported
No Further Action Date:	07/30/1998
CA Water Watershed Name:	Santa Clara - Palo Alto (205.50)
Dwr Groundwater Subbasin Name:	Santa Clara Valley - Santa Clara (2-009.02)
Disadvantaged Community:	Not reported
CA Enviroscreen 3 Score:	36-40%
CA Enviroscreen 4 Score:	15-20%
Military DOD Site:	No
Facility Project Subtype:	Not reported
RWQCB Region:	SAN FRANCISCO BAY RWQCB (REGION 2)
Site History:	Not reported

LUST:

Global Id:	T0608502120
Contact Type:	Local Agency Caseworker - Primary Caseworker
Contact Name:	DEH CASEWORKER
Organization Name:	SANTA CLARA COUNTY LOP
Address:	1555 Berger Drive, Suite 300
City:	SAN JOSE
Email:	smp@deh.sccgov.org
Phone Number:	4089183400

Global Id:	T0608502120
Contact Type:	Regional Board Caseworker
Contact Name:	Regional Water Board
Organization Name:	SAN FRANCISCO BAY RWQCB (REGION 2)
Address:	1515 CLAY ST SUITE 1400
City:	OAKLAND
Email:	Not reported

ANDERSON OF CUPERTINO (Continued) **S103950146**

Phone Number: Not reported

LUST:
Global Id: T0608502120
Action Type: Other
Date: 05/08/1998
Action: Leak Reported

Global Id: T0608502120
Action Type: ENFORCEMENT
Date: 07/30/1998
Action: Closure/No Further Action Letter

Global Id: T0608502120
Action Type: RESPONSE
Date: 07/31/2006
Action: Other Report / Document

Global Id: T0608502120
Action Type: RESPONSE
Date: 05/05/1998
Action: Other Report / Document

Global Id: T0608502120
Action Type: RESPONSE
Date: 07/30/1998
Action: Other Report / Document

LUST:
Global Id: T0608502120
Status: Open - Case Begin Date
Status Date: 05/08/1998

Global Id: T0608502120
Status: Completed - Case Closed
Status Date: 07/30/1998

LUST REG 2:
Region: 2
Facility Id: Not reported
Facility Status: Case Closed
Case Number: 07S2W13E03f
How Discovered: Not reported
Leak Cause: Not reported
Leak Source: Not reported
Date Leak Confirmed: Not reported
Oversight Program: LUST
Prelim. Site Assesment Wokplan Submitted: Not reported
Preliminary Site Assesment Began: Not reported
Pollution Characterization Began: Not reported
Pollution Remediation Plan Submitted: Not reported
Date Remediation Action Underway: Not reported
Date Post Remedial Action Monitoring Began: Not reported

ANDERSON OF CUPERTINO (Continued) **S103950146**

LUST SANTA CLARA:

Name:	ANDERSON OF CUPERTINO
Address:	20955 STEVENS CREEK BLVD
City,State,Zip:	CUPERTINO, CA
Region:	SANTA CLARA
SCVWD ID:	07S2W13E03F
Date Closed:	07/30/1998
EDR Link ID:	07S2W13E03F

HIST LUST SC:

Name:	Anderson of Cupertino
Address:	20955 Stevens Creek Blvd
City:	Cupertino
Region:	SANTA CLARA
Region Code:	2
SCVWD ID:	07S2W13E03
Oversite Agency:	SCVWD
Date Listed:	1998-09-02 00:00:00
Closed Date:	1998-07-30 00:00:00

SWEEPS UST:

Name:	DAVIDSON CHEVROLET/GEO INC.
Address:	20955 STEVENS CREEK BLVD
City:	CUPERTINO
Status:	Active
Comp Number:	16252
Number:	9
Board Of Equalization:	44-026414
Referral Date:	02-10-92
Action Date:	02-10-92
Created Date:	02-29-88
Owner Tank Id:	UNKNOWN
SWRCB Tank Id:	43-012-016252-000001
Tank Status:	A
Capacity:	500
Active Date:	02-10-92
Tank Use:	OIL
STG:	W
Content:	WASTE OIL
Number Of Tanks:	1

CORTESE:

Name:	ANDERSON OF CUPERTINO
Address:	20955 STEVENS CREEK BLVD
City,State,Zip:	CUPERTINO, CA 95014
Region:	CORTESE
Envirostor Id:	Not reported
Global ID:	T0608502120
Site/Facility Type:	LUST CLEANUP SITE
Cleanup Status:	COMPLETED - CASE CLOSED
Status Date:	Not reported
Site Code:	Not reported
Latitude:	Not reported
Longitude:	Not reported
Owner:	Not reported

ANDERSON OF CUPERTINO (Continued) **S103950146**

Enf Type:	Not reported
Swat R:	Not reported
Flag:	active
Order No:	Not reported
Waste Discharge System No:	Not reported
Effective Date:	Not reported
Region 2:	Not reported
WID Id:	Not reported
Solid Waste Id No:	Not reported
Waste Management Uit Name:	Not reported
File Name:	Active Open

HIST CORTESE:

edr_fname:	ANDERSON OF CUPERTINO
edr_fadd1:	20955 STEVENS CREEK
City,State,Zip:	CUPERTINO, CA 95014
Region:	CORTESE
Facility County Code:	43
Reg By:	LTNKA
Reg Id:	43-2307

CERS:

Name:	ANDERSON OF CUPERTINO
Address:	20955 STEVENS CREEK BLVD
City,State,Zip:	CUPERTINO, CA 95014
Site ID:	847863
CERS ID:	T0608502120
CERS Description:	Leaking Underground Storage Tank Cleanup Site

Affiliation:

Affiliation Type Desc:	Local Agency Caseworker
Entity Name:	DEH CASEWORKER - SANTA CLARA COUNTY LOP
Entity Title:	Not reported
Affiliation Address:	1555 Berger Drive, Suite 300
Affiliation City:	SAN JOSE
Affiliation State:	CA
Affiliation Country:	Not reported
Affiliation Zip:	Not reported
Affiliation Phone:	4089183400,

Affiliation Type Desc:	Regional Board Caseworker
Entity Name:	Regional Water Board - SAN FRANCISCO BAY RWQCB (REGION 2)
Entity Title:	Not reported
Affiliation Address:	1515 CLAY ST SUITE 1400
Affiliation City:	OAKLAND
Affiliation State:	CA
Affiliation Country:	Not reported
Affiliation Zip:	Not reported
Affiliation Phone:	,

121 SSW 1/2-1 0.858 mi. 4531 ft.

DELIA'S CLEANERS
7335 BOLINGER ROAD
CUPERTINO, CA 95014

ENVIROSTOR **1002851289**
VCP **N/A**

Relative: Higher

Actual: 260 ft.

ENVIROSTOR:

Name:	DELIA'S CLEANERS
Address:	7335 BOLINGER ROAD
City,State,Zip:	CUPERTINO, CA 95014
Facility ID:	60000349
Status:	Active
Status Date:	10/26/2006
Site Code:	201670
Site Type:	Voluntary Cleanup
Site Type Detailed:	Voluntary Agreement
Acres:	0.4
NPL:	NO
Regulatory Agencies:	SMBRP
Lead Agency:	SMBRP
Program Manager:	Nicole Yuen
Supervisor:	Nathan Unangst
Division Branch:	Cleanup Berkeley
Assembly:	26
Senate:	13
Special Program:	Not reported
Restricted Use:	NO
Site Mgmt Req:	NONE SPECIFIED
Funding:	Responsible Party
Latitude:	37.31256
Longitude:	-122.0335
APN:	359-23-018
Past Use:	DRY CLEANING
Potential COC:	Tetrachloroethylene (PCE
Confirmed COC:	Tetrachloroethylene (PCE
Potential Description:	OTH, SOIL
Alias Name:	One Price Cleaners
Alias Type:	Alternate Name
Alias Name:	359-23-018
Alias Type:	APN
Alias Name:	CAD981413248
Alias Type:	EPA Identification Number
Alias Name:	110033617557
Alias Type:	EPA (FRS #)
Alias Name:	201670
Alias Type:	Project Code (Site Code)
Alias Name:	60000349
Alias Type:	Envirostor ID Number

Completed Info:

Completed Area Name:	PROJECT WIDE
Completed Sub Area Name:	Not reported
Completed Document Type:	Annual Oversight Cost Estimate
Completed Date:	10/07/2010
Comments:	.
Completed Area Name:	PROJECT WIDE
Completed Sub Area Name:	Not reported
Completed Document Type:	Annual Oversight Cost Estimate
Completed Date:	12/14/2011

DELIA'S CLEANERS (Continued) **1002851289**

Comments: Not reported

Completed Area Name: PROJECT WIDE
Completed Sub Area Name: Not reported
Completed Document Type: CEQA - Notice of Exemption
Completed Date: 11/09/2022
Comments: On 11/8/22, the Notice of Exemption was filed with the Clearinghouse under SCH # 2022110149.

Completed Area Name: PROJECT WIDE
Completed Sub Area Name: Not reported
Completed Document Type: Site Characterization Workplan
Completed Date: 08/08/2019
Comments: Not reported

Completed Area Name: PROJECT WIDE
Completed Sub Area Name: Not reported
Completed Document Type: Amendment - Order/Agreement
Completed Date: 08/29/2007
Comments: First Amendment to VCA signed.

Completed Area Name: PROJECT WIDE
Completed Sub Area Name: Not reported
Completed Document Type: CEQA - Notice of Exemption
Completed Date: 03/17/2010
Comments: completed

Completed Area Name: PROJECT WIDE
Completed Sub Area Name: Not reported
Completed Document Type: Project Management
Completed Date: 06/30/2022
Comments: Not reported

Completed Area Name: PROJECT WIDE
Completed Sub Area Name: Not reported
Completed Document Type: Project Management
Completed Date: 12/20/2021
Comments: Not reported

Completed Area Name: PROJECT WIDE
Completed Sub Area Name: Not reported
Completed Document Type: Annual Oversight Cost Estimate
Completed Date: 08/27/2021
Comments: Annual oversight cost estimate projecting DTSC's oversight costs for the 2021-2022 fiscal year.

Completed Area Name: PROJECT WIDE
Completed Sub Area Name: Not reported
Completed Document Type: Annual Oversight Cost Estimate
Completed Date: 09/16/2022
Comments: Cost estimate projecting DTSC's oversight costs for the 2022-2023 fiscal year.

Completed Area Name: PROJECT WIDE
Completed Sub Area Name: Not reported
Completed Document Type: Project Management
Completed Date: 06/30/2023

DELIA'S CLEANERS (Continued) **1002851289**

Comments: Not reported

Completed Area Name: PROJECT WIDE
Completed Sub Area Name: Not reported
Completed Document Type: Site Characterization Report
Completed Date: 06/23/2022
Comments: Report presents the results of the indoor air, soil vapor, and subslab sampling that took place at the Site in February 2022.

Completed Area Name: PROJECT WIDE
Completed Sub Area Name: Not reported
Completed Document Type: Removal Action Workplan w/ESD
Completed Date: 10/20/2022
Comments: Explanation of Significant Differences. A land use covenant has been added as a new component of the remedy. The land use covenant restricts the use of the site to commercial/industrial.

Completed Area Name: PROJECT WIDE
Completed Sub Area Name: Not reported
Completed Document Type: Remedial Investigation Workplan
Completed Date: 07/28/2008
Comments: Workplan for additional indoor air monitoring at the site and utility corridor soil gas sampling approved.

Completed Area Name: PROJECT WIDE
Completed Sub Area Name: Not reported
Completed Document Type: Fact Sheets
Completed Date: 11/24/2009
Comments: started today

Completed Area Name: PROJECT WIDE
Completed Sub Area Name: Not reported
Completed Document Type: Public Notice
Completed Date: 08/29/2008
Comments: Work Notice for soil gas sampling portion of this phase of investigation finalized.

Completed Area Name: PROJECT WIDE
Completed Sub Area Name: Not reported
Completed Document Type: Monitoring Report
Completed Date: 03/24/2009
Comments: Groundwater monitoring data consistent with previous sampling, low levels of PCE (around 20 ppb) continue to be detected in groundwater beneath the site.

Completed Area Name: PROJECT WIDE
Completed Sub Area Name: Not reported
Completed Document Type: Information Request Letter
Completed Date: 07/26/2012
Comments: Not reported

Completed Area Name: PROJECT WIDE
Completed Sub Area Name: Not reported
Completed Document Type: Standard Voluntary Agreement
Completed Date: 10/26/2006
Comments: Not reported

DELIA'S CLEANERS (Continued) **1002851289**

Completed Area Name: PROJECT WIDE
Completed Sub Area Name: Not reported
Completed Document Type: Annual Oversight Cost Estimate
Completed Date: 09/08/2020
Comments: DTSC's annual estimate of oversight costs for fiscal year 2020-2021.

Completed Area Name: PROJECT WIDE
Completed Sub Area Name: Not reported
Completed Document Type: Site Characterization Report
Completed Date: 04/16/2008
Comments: Report approved, with requested modifications to be submitted as replacement pages.

Completed Area Name: PROJECT WIDE
Completed Sub Area Name: Not reported
Completed Document Type: Site Characterization Workplan
Completed Date: 12/22/2006
Comments: Additional Site Investigation Workplan approved.

Completed Area Name: PROJECT WIDE
Completed Sub Area Name: Not reported
Completed Document Type: Remedial Investigation Report
Completed Date: 06/02/2008
Comments: Report approved by DTSC.

Completed Area Name: PROJECT WIDE
Completed Sub Area Name: Not reported
Completed Document Type: Technical Workplan
Completed Date: 09/28/2007
Comments: Workplan to conduct indoor air sampling approved.

Completed Area Name: PROJECT WIDE
Completed Sub Area Name: Not reported
Completed Document Type: Fieldwork
Completed Date: 04/17/2007
Comments: Soil vapor and groundwater sampling completed.

Completed Area Name: PROJECT WIDE
Completed Sub Area Name: Not reported
Completed Document Type: Monitoring Report
Completed Date: 03/12/2008
Comments: Report reviewed and found to be adequate.

Completed Area Name: PROJECT WIDE
Completed Sub Area Name: Not reported
Completed Document Type: Fieldwork
Completed Date: 11/13/2007
Comments: Indoor air sampling conducted on 11/13/2007.

Completed Area Name: PROJECT WIDE
Completed Sub Area Name: Not reported
Completed Document Type: Fieldwork
Completed Date: 09/11/2008
Comments: Utility Corridor field work completed. Indoor Air sampling scheduled for 10/21/08.

Completed Area Name: PROJECT WIDE

DELIA'S CLEANERS (Continued) **1002851289**

Completed Sub Area Name: Not reported
Completed Document Type: Work Notice
Completed Date: 09/22/2010
Comments: .

Completed Area Name: PROJECT WIDE
Completed Sub Area Name: Not reported
Completed Document Type: Public Notice
Completed Date: 11/24/2009
Comments: public notice started

Completed Area Name: PROJECT WIDE
Completed Sub Area Name: Not reported
Completed Document Type: Community Profile
Completed Date: 02/13/2009
Comments: Community profile approved by DTSC public participation staff.

Completed Area Name: PROJECT WIDE
Completed Sub Area Name: Not reported
Completed Document Type: Operation and Maintenance Plan
Completed Date: 10/25/2022
Comments: Sub-slab soil vapor and indoor air monitoring plan to assess the site-specific attenuation factor and to ensure that residual contamination from halogenated volatile organic compounds does not present an unacceptable risk to human health.

Completed Area Name: PROJECT WIDE
Completed Sub Area Name: Not reported
Completed Document Type: Annual Oversight Cost Estimate
Completed Date: 10/21/2015
Comments: Not reported

Completed Area Name: PROJECT WIDE
Completed Sub Area Name: Not reported
Completed Document Type: Annual Oversight Cost Estimate
Completed Date: 09/22/2016
Comments: DTSC letter with oversight cost estimate for project activities for fiscal year 2016/2017. The anticipated project activities include a pilot testing fieldwork and a report.

Completed Area Name: PROJECT WIDE
Completed Sub Area Name: Not reported
Completed Document Type: Correspondence
Completed Date: 11/08/2018
Comments: This letter notifies the project proponent that a new DTSC project manager has been assigned for the site.

Completed Area Name: PROJECT WIDE
Completed Sub Area Name: Not reported
Completed Document Type: Fieldwork
Completed Date: 04/16/2012
Comments: Not reported

Completed Area Name: PROJECT WIDE
Completed Sub Area Name: Not reported
Completed Document Type: Operation and Maintenance Report
Completed Date: 08/26/2015

DELIA'S CLEANERS (Continued) **1002851289**

Comments: Not reported

Completed Area Name: PROJECT WIDE
Completed Sub Area Name: Not reported
Completed Document Type: Removal Action Workplan
Completed Date: 03/17/2010
Comments: Final RAW accepted

Completed Area Name: PROJECT WIDE
Completed Sub Area Name: Not reported
Completed Document Type: Letter - Demand
Completed Date: 07/20/2012
Comments: Demand letter #1

Completed Area Name: PROJECT WIDE
Completed Sub Area Name: Not reported
Completed Document Type: Technical Workplan
Completed Date: 11/10/2015
Comments: Not reported

Completed Area Name: PROJECT WIDE
Completed Sub Area Name: Not reported
Completed Document Type: Fieldwork
Completed Date: 01/15/2016
Comments: The subslab sampling that was outlined in the Removal Action Status Update, Groundwater Monitoring Results Report, and Sub-Slab Vapor Sampling Work Plan, approved by DTSC on November 10, 2015 was completed.

Completed Area Name: PROJECT WIDE
Completed Sub Area Name: Not reported
Completed Document Type: Technical Report
Completed Date: 09/14/2016
Comments: Tech Memo proposing to conduct pilot testing of the existing sub-slab vent piping network and shallow soil vapor extraction and air-injection wells to address the residual tetrachloroethene contamination in shallow soil at the Site.

Completed Area Name: PROJECT WIDE
Completed Sub Area Name: Not reported
Completed Document Type: Site Characterization Report
Completed Date: 06/25/2021
Comments: Not reported

Completed Area Name: PROJECT WIDE
Completed Sub Area Name: Not reported
Completed Document Type: Site Characterization Report
Completed Date: 05/03/2021
Comments: Not reported

Completed Area Name: PROJECT WIDE
Completed Sub Area Name: Not reported
Completed Document Type: Fieldwork
Completed Date: 09/01/2020
Comments: Sampling occurred August 18th and 19th 2020

Future Area Name: PROJECT WIDE

DELIA'S CLEANERS (Continued) **1002851289**

Future Sub Area Name:	Not reported
Future Document Type:	Five-Year Review Reports
Future Due Date:	2028
Schedule Area Name:	PROJECT WIDE
Schedule Sub Area Name:	Not reported
Schedule Document Type:	Certification
Schedule Due Date:	07/05/2024
Schedule Revised Date:	Not reported
Schedule Area Name:	PROJECT WIDE
Schedule Sub Area Name:	Not reported
Schedule Document Type:	Land Use Restriction
Schedule Due Date:	07/15/2024
Schedule Revised Date:	Not reported

VCP:

Name:	DELIA'S CLEANERS
Address:	7335 BOLINGER ROAD
City,State,Zip:	CUPERTINO, CA 95014
Facility ID:	60000349
Site Type:	Voluntary Cleanup
Site Type Detail:	Voluntary Agreement
Site Mgmt. Req.:	NONE SPECIFIED
Acres:	0.4
National Priorities List:	NO
Cleanup Oversight Agencies:	SMBRP
Lead Agency:	SMBRP
Lead Agency Description:	DTSC - Site Cleanup Program
Project Manager:	Nicole Yuen
Supervisor:	Nathan Unangst
Division Branch:	Cleanup Berkeley
Site Code:	201670
Assembly:	26
Senate:	13
Special Programs Code:	Not reported
Status:	Active
Status Date:	10/26/2006
Restricted Use:	NO
Funding:	Responsible Party
Lat/Long:	37.31256 / -122.0335
APN:	359-23-018
Past Use:	DRY CLEANING
Potential COC:	30022
Confirmed COC:	30022
Potential Description:	OTH, SOIL
Alias Name:	One Price Cleaners
Alias Type:	Alternate Name
Alias Name:	359-23-018
Alias Type:	APN
Alias Name:	CAD981413248
Alias Type:	EPA Identification Number
Alias Name:	110033617557
Alias Type:	EPA (FRS #)
Alias Name:	201670
Alias Type:	Project Code (Site Code)
Alias Name:	60000349
Alias Type:	Envirostor ID Number

DELIA'S CLEANERS (Continued) **1002851289**

Completed Info:

Completed Area Name: PROJECT WIDE
Completed Sub Area Name: Not reported
Completed Document Type: Annual Oversight Cost Estimate
Completed Date: 10/07/2010
Comments: .

Completed Area Name: PROJECT WIDE
Completed Sub Area Name: Not reported
Completed Document Type: Annual Oversight Cost Estimate
Completed Date: 12/14/2011
Comments: Not reported

Completed Area Name: PROJECT WIDE
Completed Sub Area Name: Not reported
Completed Document Type: CEQA - Notice of Exemption
Completed Date: 11/09/2022
Comments: On 11/8/22, the Notice of Exemption was filed with the Clearinghouse under SCH # 2022110149.

Completed Area Name: PROJECT WIDE
Completed Sub Area Name: Not reported
Completed Document Type: Site Characterization Workplan
Completed Date: 08/08/2019
Comments: Not reported

Completed Area Name: PROJECT WIDE
Completed Sub Area Name: Not reported
Completed Document Type: Amendment - Order/Agreement
Completed Date: 08/29/2007
Comments: First Amendment to VCA signed.

Completed Area Name: PROJECT WIDE
Completed Sub Area Name: Not reported
Completed Document Type: CEQA - Notice of Exemption
Completed Date: 03/17/2010
Comments: completed

Completed Area Name: PROJECT WIDE
Completed Sub Area Name: Not reported
Completed Document Type: Project Management
Completed Date: 06/30/2022
Comments: Not reported

Completed Area Name: PROJECT WIDE
Completed Sub Area Name: Not reported
Completed Document Type: Project Management
Completed Date: 12/20/2021
Comments: Not reported

Completed Area Name: PROJECT WIDE
Completed Sub Area Name: Not reported
Completed Document Type: Annual Oversight Cost Estimate
Completed Date: 08/27/2021
Comments: Annual oversight cost estimate projecting DTSC's oversight costs for the 2021-2022 fiscal year.

DELIA'S CLEANERS (Continued) **1002851289**

Completed Area Name: PROJECT WIDE
Completed Sub Area Name: Not reported
Completed Document Type: Annual Oversight Cost Estimate
Completed Date: 09/16/2022
Comments: Cost estimate projecting DTSC's oversight costs for the 2022-2023 fiscal year.

Completed Area Name: PROJECT WIDE
Completed Sub Area Name: Not reported
Completed Document Type: Project Management
Completed Date: 06/30/2023
Comments: Not reported

Completed Area Name: PROJECT WIDE
Completed Sub Area Name: Not reported
Completed Document Type: Site Characterization Report
Completed Date: 06/23/2022
Comments: Report presents the results of the indoor air, soil vapor, and subslab sampling that took place at the Site in February 2022.

Completed Area Name: PROJECT WIDE
Completed Sub Area Name: Not reported
Completed Document Type: Removal Action Workplan w/ESD
Completed Date: 10/20/2022
Comments: Explanation of Significant Differences. A land use covenant has been added as a new component of the remedy. The land use covenant restricts the use of the site to commercial/industrial.

Completed Area Name: PROJECT WIDE
Completed Sub Area Name: Not reported
Completed Document Type: Remedial Investigation Workplan
Completed Date: 07/28/2008
Comments: Workplan for additional indoor air monitoring at the site and utility corridor soil gas sampling approved.

Completed Area Name: PROJECT WIDE
Completed Sub Area Name: Not reported
Completed Document Type: Fact Sheets
Completed Date: 11/24/2009
Comments: started today

Completed Area Name: PROJECT WIDE
Completed Sub Area Name: Not reported
Completed Document Type: Public Notice
Completed Date: 08/29/2008
Comments: Work Notice for soil gas sampling portion of this phase of investigation finalized.

Completed Area Name: PROJECT WIDE
Completed Sub Area Name: Not reported
Completed Document Type: Monitoring Report
Completed Date: 03/24/2009
Comments: Groundwater monitoring data consistent with previous sampling, low levels of PCE (around 20 ppb) continue to be detected in groundwater beneath the site.

Completed Area Name: PROJECT WIDE

DELIA'S CLEANERS (Continued) **1002851289**

Completed Sub Area Name: Not reported
Completed Document Type: Information Request Letter
Completed Date: 07/26/2012
Comments: Not reported

Completed Area Name: PROJECT WIDE
Completed Sub Area Name: Not reported
Completed Document Type: Standard Voluntary Agreement
Completed Date: 10/26/2006
Comments: Not reported

Completed Area Name: PROJECT WIDE
Completed Sub Area Name: Not reported
Completed Document Type: Annual Oversight Cost Estimate
Completed Date: 09/08/2020
Comments: DTSC's annual estimate of oversight costs for fiscal year 2020-2021.

Completed Area Name: PROJECT WIDE
Completed Sub Area Name: Not reported
Completed Document Type: Site Characterization Report
Completed Date: 04/16/2008
Comments: Report approved, with requested modifications to be submitted as replacement pages.

Completed Area Name: PROJECT WIDE
Completed Sub Area Name: Not reported
Completed Document Type: Site Characterization Workplan
Completed Date: 12/22/2006
Comments: Additional Site Investigation Workplan approved.

Completed Area Name: PROJECT WIDE
Completed Sub Area Name: Not reported
Completed Document Type: Remedial Investigation Report
Completed Date: 06/02/2008
Comments: Report approved by DTSC.

Completed Area Name: PROJECT WIDE
Completed Sub Area Name: Not reported
Completed Document Type: Technical Workplan
Completed Date: 09/28/2007
Comments: Workplan to conduct indoor air sampling approved.

Completed Area Name: PROJECT WIDE
Completed Sub Area Name: Not reported
Completed Document Type: Fieldwork
Completed Date: 04/17/2007
Comments: Soil vapor and groundwater sampling completed.

Completed Area Name: PROJECT WIDE
Completed Sub Area Name: Not reported
Completed Document Type: Monitoring Report
Completed Date: 03/12/2008
Comments: Report reviewed and found to be adequate.

Completed Area Name: PROJECT WIDE
Completed Sub Area Name: Not reported
Completed Document Type: Fieldwork

DELIA'S CLEANERS (Continued) **1002851289**

Completed Date: 11/13/2007
Comments: Indoor air sampling conducted on 11/13/2007.

Completed Area Name: PROJECT WIDE
Completed Sub Area Name: Not reported
Completed Document Type: Fieldwork
Completed Date: 09/11/2008
Comments: Utility Corridor field work completed. Indoor Air sampling scheduled for 10/21/08.

Completed Area Name: PROJECT WIDE
Completed Sub Area Name: Not reported
Completed Document Type: Work Notice
Completed Date: 09/22/2010
Comments: .

Completed Area Name: PROJECT WIDE
Completed Sub Area Name: Not reported
Completed Document Type: Public Notice
Completed Date: 11/24/2009
Comments: public notice started

Completed Area Name: PROJECT WIDE
Completed Sub Area Name: Not reported
Completed Document Type: Community Profile
Completed Date: 02/13/2009
Comments: Community profile approved by DTSC public participation staff.

Completed Area Name: PROJECT WIDE
Completed Sub Area Name: Not reported
Completed Document Type: Operation and Maintenance Plan
Completed Date: 10/25/2022
Comments: Sub-slab soil vapor and indoor air monitoring plan to assess the site-specific attenuation factor and to ensure that residual contamination from halogenated volatile organic compounds does not present an unacceptable risk to human health.

Completed Area Name: PROJECT WIDE
Completed Sub Area Name: Not reported
Completed Document Type: Annual Oversight Cost Estimate
Completed Date: 10/21/2015
Comments: Not reported

Completed Area Name: PROJECT WIDE
Completed Sub Area Name: Not reported
Completed Document Type: Annual Oversight Cost Estimate
Completed Date: 09/22/2016
Comments: DTSC letter with oversight cost estimate for project activities for fiscal year 2016/2017. The anticipated project activities include a pilot testing fieldwork and a report.

Completed Area Name: PROJECT WIDE
Completed Sub Area Name: Not reported
Completed Document Type: Correspondence
Completed Date: 11/08/2018
Comments: This letter notifies the project proponent that a new DTSC project manager has been assigned for the site.

DELIA'S CLEANERS (Continued) **1002851289**

Completed Area Name: PROJECT WIDE
Completed Sub Area Name: Not reported
Completed Document Type: Fieldwork
Completed Date: 04/16/2012
Comments: Not reported

Completed Area Name: PROJECT WIDE
Completed Sub Area Name: Not reported
Completed Document Type: Operation and Maintenance Report
Completed Date: 08/26/2015
Comments: Not reported

Completed Area Name: PROJECT WIDE
Completed Sub Area Name: Not reported
Completed Document Type: Removal Action Workplan
Completed Date: 03/17/2010
Comments: Final RAW accepted

Completed Area Name: PROJECT WIDE
Completed Sub Area Name: Not reported
Completed Document Type: Letter - Demand
Completed Date: 07/20/2012
Comments: Demand letter #1

Completed Area Name: PROJECT WIDE
Completed Sub Area Name: Not reported
Completed Document Type: Technical Workplan
Completed Date: 11/10/2015
Comments: Not reported

Completed Area Name: PROJECT WIDE
Completed Sub Area Name: Not reported
Completed Document Type: Fieldwork
Completed Date: 01/15/2016
Comments: The subslab sampling that was outlined in the Removal Action Status Update, Groundwater Monitoring Results Report, and Sub-Slab Vapor Sampling Work Plan, approved by DTSC on November 10, 2015 was completed.

Completed Area Name: PROJECT WIDE
Completed Sub Area Name: Not reported
Completed Document Type: Technical Report
Completed Date: 09/14/2016
Comments: Tech Memo proposing to conduct pilot testing of the existing sub-slab vent piping network and shallow soil vapor extraction and air-injection wells to address the residual tetrachloroethene contamination in shallow soil at the Site.

Completed Area Name: PROJECT WIDE
Completed Sub Area Name: Not reported
Completed Document Type: Site Characterization Report
Completed Date: 06/25/2021
Comments: Not reported

Completed Area Name: PROJECT WIDE
Completed Sub Area Name: Not reported
Completed Document Type: Site Characterization Report

DELIA'S CLEANERS (Continued) **1002851289**

Completed Date: 05/03/2021
Comments: Not reported

Completed Area Name: PROJECT WIDE
Completed Sub Area Name: Not reported
Completed Document Type: Fieldwork
Completed Date: 09/01/2020
Comments: Sampling occurred August 18th and 19th 2020

Future Area Name: PROJECT WIDE
Future Sub Area Name: Not reported
Future Document Type: Five-Year Review Reports
Future Due Date: 2028
Schedule Area Name: PROJECT WIDE
Schedule Sub Area Name: Not reported
Schedule Document Type: Certification
Schedule Due Date: 07/05/2024
Schedule Revised Date: Not reported
Schedule Area Name: PROJECT WIDE
Schedule Sub Area Name: Not reported
Schedule Document Type: Land Use Restriction
Schedule Due Date: 07/15/2024
Schedule Revised Date: Not reported

122
ESE
1/2-1
0.925 mi.
4883 ft.

Relative:
Lower

Actual:
208 ft.

SEDGWICK ELEMENTARY SCHOOL EXPANSION PROJECT
10480 FINCH AVENUE
CUPERTINO, CA 95014

ENVIROSTOR **S103621316**
LUST **N/A**
HIST LUST
SCH
Cortese
HIST CORTESE
CERS

ENVIROSTOR:
Name: SEDGWICK ELEMENTARY SCHOOL EXPANSION PROJECT
Address: 10480 FINCH AVENUE
City,State,Zip: CUPERTINO, CA 95014
Facility ID: 60002143
Status: Certified
Status Date: 02/28/2019
Site Code: 204271
Site Type: School Cleanup
Site Type Detailed: School
Acres: 1.48
NPL: NO
Regulatory Agencies: SMBRP
Lead Agency: SMBRP
Program Manager: Not reported
Supervisor: Jose Salcedo
Division Branch: Santa Susana Field Laboratory Branch
Assembly: 26
Senate: 13
Special Program: Not reported
Restricted Use: NO
Site Mgmt Req: NONE SPECIFIED
Funding: School District
Latitude: 37.31575
Longitude: -122.0098
APN: 375-40-067, 37540067

SEDGWICK ELEMENTARY SCHOOL EXPANSION PROJECT (Continued) **S103621316**

Past Use: RESIDENTIAL AREA, UNDERGROUND STORAGE TANKS
Potential COC: Arsenic Benzene Chlordane DDD DDE DDT Lead Toxaphene TPH-gas
Confirmed COC: 30001-NO 30003-NO Chlordane 30006-NO 30007-NO 30008-NO Lead 30023-NO 30025-NO
Potential Description: SOIL
Alias Name: 375-40-067
Alias Type: APN
Alias Name: 37540067
Alias Type: APN
Alias Name: 204271
Alias Type: Project Code (Site Code)
Alias Name: 60002143
Alias Type: Envirostor ID Number

Completed Info:

Completed Area Name: PROJECT WIDE
Completed Sub Area Name: Not reported
Completed Document Type: School Cleanup Agreement
Completed Date: 06/30/2017
Comments: Fully executed SCA sent via email and regular mail to District via regular mail.

Completed Area Name: PROJECT WIDE
Completed Sub Area Name: Not reported
Completed Document Type: Work Notice
Completed Date: 06/22/2018
Comments: Not reported

Completed Area Name: PROJECT WIDE
Completed Sub Area Name: Not reported
Completed Document Type: Other Report
Completed Date: 12/03/2018
Comments: On Nov 26, 2018, DTSC received request for approval of approximately 250 cubic yards of fill material. On Dec 3, 2018, DTSC concurred with the recommendation to use approximately 250 cubic yards of soil originating from the Nimitz Elementary School and currently located on the northwest corner of the Sedgwick Elementary School for use at the Sedgwick Elementary School Expansion area.

Completed Area Name: PROJECT WIDE
Completed Sub Area Name: Not reported
Completed Document Type: Preliminary Endangerment Assessment Workplan
Completed Date: 06/04/2015
Comments: On Jun 4, 2015, DTSC approved the PEA Workplan for implementation.

Completed Area Name: PROJECT WIDE
Completed Sub Area Name: Not reported
Completed Document Type: Public Notice
Completed Date: 03/23/2018
Comments: Public notice for the 30-day public review and comment period (Mar 23 through Apr 22, 2018) on the draft RAW taken in the Cupertino Courier. Not reported

Completed Area Name: PROJECT WIDE
Completed Sub Area Name: Not reported
Completed Document Type: Community Profile
Completed Date: 04/18/2018
Comments: On Mar 6, 2018, the Community Profile Report was finalized.

SEDGWICK ELEMENTARY SCHOOL EXPANSION PROJECT (Continued) **S103621316**

Completed Area Name: PROJECT WIDE
Completed Sub Area Name: Not reported
Completed Document Type: Fact Sheets
Completed Date: 03/02/2018
Comments: On Mar 2, 2018, the Community Update was finalized.

Completed Area Name: PROJECT WIDE
Completed Sub Area Name: Not reported
Completed Document Type: Removal Action Completion Report
Completed Date: 02/28/2019
Comments: On Feb 28, 2019, DTSC approved the approved the revised RACR and certified that all response actions have been completed and further removal/remedial actions are not necessary for the Site.

Completed Area Name: PROJECT WIDE
Completed Sub Area Name: Not reported
Completed Document Type: Work Notice
Completed Date: 09/26/2018
Comments: On Sep 26, 2018, DTSC completed an updated RAW work notice to advise district of revised implementation date.

Completed Area Name: PROJECT WIDE
Completed Sub Area Name: Not reported
Completed Document Type: Certification
Completed Date: 05/03/2019
Comments: On May 3, 2019, site certification approved by UC (JSalcedo) and BC (SBecker).

Completed Area Name: PROJECT WIDE
Completed Sub Area Name: Not reported
Completed Document Type: Removal Action Workplan
Completed Date: 04/26/2018
Comments: On April 26, 2018, DTSC approved the RAW for implementation.

Completed Area Name: PROJECT WIDE
Completed Sub Area Name: Not reported
Completed Document Type: Environmental Oversight Agreement
Completed Date: 03/10/2015
Comments: On Mar 10, 2015, the EOA Fully Executed.

Completed Area Name: PROJECT WIDE
Completed Sub Area Name: Not reported
Completed Document Type: Preliminary Endangerment Assessment Report
Completed Date: 01/27/2016
Comments: On Jan 26, 2016, DTSC issued a further action determination for Pb and OCPs in soil.

Completed Area Name: PROJECT WIDE
Completed Sub Area Name: Not reported
Completed Document Type: Supplemental Site Investigation Report
Completed Date: 01/08/2016
Comments: On Jan 8, 2016, DTSC approved the SSI report and concurred with the recommendation of a response action required. The SSI recommended excavation, transportation and off-site disposal at a permitted disposal facility of approximately 300 cubic yards of lead and OCP impacted soils.

SEDGWICK ELEMENTARY SCHOOL EXPANSION PROJECT (Continued) **S103621316**

Completed Area Name: PROJECT WIDE
Completed Sub Area Name: Not reported
Completed Document Type: Environmental Oversight Agreement Application
Completed Date: 02/10/2015
Comments: Not reported

Completed Area Name: PROJECT WIDE
Completed Sub Area Name: Not reported
Completed Document Type: CEQA - Notice of Exemption
Completed Date: 04/26/2018
Comments: On Apr 26, 2018, DTSC approved the NOE. On Apr 27, 2018, the NOE was filed with the State Clearinghouse.

Completed Area Name: PROJECT WIDE
Completed Sub Area Name: Not reported
Completed Document Type: Other Report
Completed Date: 02/26/2015
Comments: On Feb 25, 2015, DTSC PM received Phase I ESA to be used as site background information.

Completed Area Name: PROJECT WIDE
Completed Sub Area Name: Not reported
Completed Document Type: Supplemental Site Investigation Tech Memo
Completed Date: 10/21/2015
Comments: On Oct 21, 2015, DTSC approved the SSI Tech Memo work plan for delineation of impacted soils.

Completed Area Name: PROJECT WIDE
Completed Sub Area Name: Not reported
Completed Document Type: Fieldwork
Completed Date: 07/09/2015
Comments: On Jul 9, 2015, DTSC PM conducted site visit and provided fieldwork oversight of PEA investigation activities.

Future Area Name: Not reported
Future Sub Area Name: Not reported
Future Document Type: Not reported
Future Due Date: Not reported
Schedule Area Name: Not reported
Schedule Sub Area Name: Not reported
Schedule Document Type: Not reported
Schedule Due Date: Not reported
Schedule Revised Date: Not reported

LUST:
Name: PESTARINO PROPERTY
Address: 10480 FINCH AVE
City,State,Zip: CUPERTINO, CA 95014
Lead Agency: SANTA CLARA COUNTY LOP
Case Type: LUST Cleanup Site
Geo Track: http://geotracker.waterboards.ca.gov/profile_report.asp?global_id=T0608501986
Global Id: T0608501986
Latitude: 37.316983
Longitude: -122.010226
Status: Completed - Case Closed
Status Date: 03/26/1997
Case Worker: DEH

SEDGWICK ELEMENTARY SCHOOL EXPANSION PROJECT (Continued) **S103621316**

RB Case Number:	Not reported
Local Agency:	SANTA CLARA COUNTY LOP
File Location:	All Files are on GeoTracker or in the Local Agency Database
Local Case Number:	Not reported
Potential Media Affect:	Soil
Potential Contaminants of Concern:	Gasoline
EPA Region:	9
Coordinate Source:	* Historical Geocode - Exact Address Match
Cuf Case:	NO
Quantity Released Gallons:	Not reported
Begin Date:	11/13/1996
Leak Reported Date:	11/13/1996
How Discovered:	Not reported
How Discovered Description:	Not reported
Discharge Source:	Not reported
Discharge Cause:	Not reported
Stop Method:	Not reported
Stop Description:	Not reported
No Further Action Date:	03/26/1997
CA Water Watershed Name:	Santa Clara - Palo Alto (205.50)
Dwr Groundwater Subbasin Name:	Santa Clara Valley - Santa Clara (2-009.02)
Disadvantaged Community:	Not reported
CA Enviroscreen 3 Score:	16-20%
CA Enviroscreen 4 Score:	15-20%
Military DOD Site:	No
Facility Project Subtype:	Not reported
RWQCB Region:	SAN FRANCISCO BAY RWQCB (REGION 2)
Site History:	Not reported

LUST:

Global Id:	T0608501986
Contact Type:	Local Agency Caseworker - Primary Caseworker
Contact Name:	DEH CASEWORKER
Organization Name:	SANTA CLARA COUNTY LOP
Address:	1555 Berger Drive, Suite 300
City:	SAN JOSE
Email:	smp@deh.sccgov.org
Phone Number:	4089183400

Global Id:	T0608501986
Contact Type:	Regional Board Caseworker
Contact Name:	Regional Water Board
Organization Name:	SAN FRANCISCO BAY RWQCB (REGION 2)
Address:	1515 CLAY ST SUITE 1400
City:	OAKLAND
Email:	Not reported
Phone Number:	Not reported

LUST:

Global Id:	T0608501986
Action Type:	Other
Date:	11/13/1996
Action:	Leak Reported

Global Id:	T0608501986
Action Type:	ENFORCEMENT
Date:	03/26/1997

SEDGWICK ELEMENTARY SCHOOL EXPANSION PROJECT (Continued) **S103621316**

Action: Closure/No Further Action Letter

Global Id: T0608501986
Action Type: RESPONSE
Date: 03/26/1997
Action: Other Report / Document

LUST:
Global Id: T0608501986
Status: Open - Case Begin Date
Status Date: 11/13/1996

Global Id: T0608501986
Status: Completed - Case Closed
Status Date: 03/26/1997

LUST REG 2:
Region: 2
Facility Id: Not reported
Facility Status: Case Closed
Case Number: 07S1W18Q01f
How Discovered: Not reported
Leak Cause: Not reported
Leak Source: Not reported
Date Leak Confirmed: Not reported
Oversight Program: LUST
Prelim. Site Assesment Wokplan Submitted: Not reported
Preliminary Site Assesment Began: Not reported
Pollution Characterization Began: Not reported
Pollution Remediation Plan Submitted: Not reported
Date Remediation Action Underway: Not reported
Date Post Remedial Action Monitoring Began: Not reported

LUST SANTA CLARA:
Name: PESTARINO PROPERTY
Address: 10480 FINCH AVE
City,State,Zip: CUPERTINO, CA
Region: SANTA CLARA
SCVWD ID: 07S1W18Q01F
Date Closed: 03/26/1997
EDR Link ID: 07S1W18Q01F

HIST LUST SC:
Name: Pestarino Property
Address: 10480 Finch Ave
City: Cupertino
Region: SANTA CLARA
Region Code: 2
SCVWD ID: 07S1W18Q01
Oversite Agency: SCVWD
Date Listed: 1997-03-17 00:00:00
Closed Date: 1997-03-26 00:00:00

SEDGWICK ELEMENTARY SCHOOL EXPANSION PROJECT (Continued) **S103621316**

SCH:

Name:	SEDGWICK ELEMENTARY SCHOOL EXPANSION PROJECT
Address:	10480 FINCH AVENUE
City,State,Zip:	CUPERTINO, CA 95014
Facility ID:	60002143
Site Type:	School Cleanup
Site Type Detail:	School
Site Mgmt. Req.:	NONE SPECIFIED
Acres:	1.48
National Priorities List:	NO
Cleanup Oversight Agencies:	SMBRP
Lead Agency:	SMBRP
Lead Agency Description:	DTSC - Site Cleanup Program
Project Manager:	Not reported
Supervisor:	Jose Salcedo
Division Branch:	Santa Susana Field Laboratory Branch
Site Code:	204271
Assembly:	26
Senate:	13
Special Program Status:	Not reported
Status:	Certified
Status Date:	02/28/2019
Restricted Use:	NO
Funding:	School District
Latitude:	37.31575
Longitude:	-122.0098
APN:	375-40-067, 37540067
Past Use:	RESIDENTIAL AREA, UNDERGROUND STORAGE TANKS
Potential COC:	Arsenic, Benzene, Chlordane, DDD, DDE, DDT, Lead, Toxaphene, TPH-gas
Confirmed COC:	30001-NO, 30003-NO, Chlordane, 30006-NO, 30007-NO, 30008-NO, Lead, 30023-NO, 30025-NO
Potential Description:	SOIL
Alias Name:	375-40-067
Alias Type:	APN
Alias Name:	37540067
Alias Type:	APN
Alias Name:	204271
Alias Type:	Project Code (Site Code)
Alias Name:	60002143
Alias Type:	Envirostor ID Number

Completed Info:

Completed Area Name:	PROJECT WIDE
Completed Sub Area Name:	Not reported
Completed Document Type:	School Cleanup Agreement
Completed Date:	06/30/2017
Comments:	Fully executed SCA sent via email and regular mail to District via regular mail.
Completed Area Name:	PROJECT WIDE
Completed Sub Area Name:	Not reported
Completed Document Type:	Work Notice
Completed Date:	06/22/2018
Comments:	Not reported
Completed Area Name:	PROJECT WIDE

SEDGWICK ELEMENTARY SCHOOL EXPANSION PROJECT (Continued) **S103621316**

Completed Sub Area Name: Not reported
Completed Document Type: Other Report
Completed Date: 12/03/2018
Comments: On Nov 26, 2018, DTSC received request for approval of approximately 250 cubic yards of fill material. On Dec 3, 2018, DTSC concurred with the recommendation to use approximately 250 cubic yards of soil originating from the Nimitz Elementary School and currently located on the northwest corner of the Sedgwick Elementary School for use at the Sedgwick Elementary School Expansion area.

Completed Area Name: PROJECT WIDE
Completed Sub Area Name: Not reported
Completed Document Type: Preliminary Endangerment Assessment Workplan
Completed Date: 06/04/2015
Comments: On Jun 4, 2015, DTSC approved the PEA Workplan for implementation.

Completed Area Name: PROJECT WIDE
Completed Sub Area Name: Not reported
Completed Document Type: Public Notice
Completed Date: 03/23/2018
Comments: Public notice for the 30-day public review and comment period (Mar 23 through Apr 22, 2018) on the draft RAW taken in the Cupertino Courier. Not reported

Completed Area Name: PROJECT WIDE
Completed Sub Area Name: Not reported
Completed Document Type: Community Profile
Completed Date: 04/18/2018
Comments: On Mar 6, 2018, the Community Profile Report was finalized.

Completed Area Name: PROJECT WIDE
Completed Sub Area Name: Not reported
Completed Document Type: Fact Sheets
Completed Date: 03/02/2018
Comments: On Mar 2, 2018, the Community Update was finalized.

Completed Area Name: PROJECT WIDE
Completed Sub Area Name: Not reported
Completed Document Type: Removal Action Completion Report
Completed Date: 02/28/2019
Comments: On Feb 28, 2019, DTSC approved the approved the revised RACR and certified that all response actions have been completed and further removal/remedial actions are not necessary for the Site.

Completed Area Name: PROJECT WIDE
Completed Sub Area Name: Not reported
Completed Document Type: Work Notice
Completed Date: 09/26/2018
Comments: On Sep 26, 2018, DTSC completed an updated RAW work notice to advise district of revised implementation date.

Completed Area Name: PROJECT WIDE
Completed Sub Area Name: Not reported
Completed Document Type: Certification
Completed Date: 05/03/2019
Comments: On May 3, 2019, site certification approved by UC (JSalcedo) and BC (SBecker).

SEDGWICK ELEMENTARY SCHOOL EXPANSION PROJECT (Continued) **S103621316**

Completed Area Name: PROJECT WIDE
Completed Sub Area Name: Not reported
Completed Document Type: Removal Action Workplan
Completed Date: 04/26/2018
Comments: On April 26, 2018, DTSC approved the RAW for implementation.

Completed Area Name: PROJECT WIDE
Completed Sub Area Name: Not reported
Completed Document Type: Environmental Oversight Agreement
Completed Date: 03/10/2015
Comments: On Mar 10, 2015, the EOA Fully Executed.

Completed Area Name: PROJECT WIDE
Completed Sub Area Name: Not reported
Completed Document Type: Preliminary Endangerment Assessment Report
Completed Date: 01/27/2016
Comments: On Jan 26, 2016, DTSC issued a further action determination for Pb and OCPs in soil.

Completed Area Name: PROJECT WIDE
Completed Sub Area Name: Not reported
Completed Document Type: Supplemental Site Investigation Report
Completed Date: 01/08/2016
Comments: On Jan 8, 2016, DTSC approved the SSI report and concurred with the recommendation of a response action required. The SSI recommended excavation, transportation and off-site disposal at a permitted disposal facility of approximately 300 cubic yards of lead and OCP impacted soils.

Completed Area Name: PROJECT WIDE
Completed Sub Area Name: Not reported
Completed Document Type: Environmental Oversight Agreement Application
Completed Date: 02/10/2015
Comments: Not reported

Completed Area Name: PROJECT WIDE
Completed Sub Area Name: Not reported
Completed Document Type: CEQA - Notice of Exemption
Completed Date: 04/26/2018
Comments: On Apr 26, 2018, DTSC approved the NOE. On Apr 27, 2018, the NOE was filed with the State Clearinghouse.

Completed Area Name: PROJECT WIDE
Completed Sub Area Name: Not reported
Completed Document Type: Other Report
Completed Date: 02/26/2015
Comments: On Feb 25, 2015, DTSC PM received Phase I ESA to be used as site background information.

Completed Area Name: PROJECT WIDE
Completed Sub Area Name: Not reported
Completed Document Type: Supplemental Site Investigation Tech Memo
Completed Date: 10/21/2015
Comments: On Oct 21, 2015, DTSC approved the SSI Tech Memo work plan for delineation of impacted soils.

Completed Area Name: PROJECT WIDE

SEDGWICK ELEMENTARY SCHOOL EXPANSION PROJECT (Continued) **S103621316**

Completed Sub Area Name:	Not reported
Completed Document Type:	Fieldwork
Completed Date:	07/09/2015
Comments:	On Jul 9, 2015, DTSC PM conducted site visit and provided fieldwork oversight of PEA investigation activities.
Future Area Name:	Not reported
Future Sub Area Name:	Not reported
Future Document Type:	Not reported
Future Due Date:	Not reported
Schedule Area Name:	Not reported
Schedule Sub Area Name:	Not reported
Schedule Document Type:	Not reported
Schedule Due Date:	Not reported
Schedule Revised Date:	Not reported

CORTESE:

Name:	PESTARINO PROPERTY
Address:	10480 FINCH AVE
City,State,Zip:	CUPERTINO, CA 95014
Region:	CORTESE
Envirostor Id:	Not reported
Global ID:	T0608501986
Site/Facility Type:	LUST CLEANUP SITE
Cleanup Status:	COMPLETED - CASE CLOSED
Status Date:	Not reported
Site Code:	Not reported
Latitude:	Not reported
Longitude:	Not reported
Owner:	Not reported
Enf Type:	Not reported
Swat R:	Not reported
Flag:	active
Order No:	Not reported
Waste Discharge System No:	Not reported
Effective Date:	Not reported
Region 2:	Not reported
WID Id:	Not reported
Solid Waste Id No:	Not reported
Waste Management Uit Name:	Not reported
File Name:	Active Open

HIST CORTESE:

edr_fname:	PESTARINO PROPERTY
edr_fadd1:	10480 FINCH
City,State,Zip:	CUPERTINO, CA
Region:	CORTESE
Facility County Code:	43
Reg By:	LTNKA
Reg Id:	43-2162

CERS:

Name:	SEDGWICK ELEMENTARY
Address:	10480 FINCH AVENUE
City,State,Zip:	CUPERTINO, CA 95014
Site ID:	610053

SEDGWICK ELEMENTARY SCHOOL EXPANSION PROJECT (Continued) **S103621316**

CERS ID: 60002143
CERS Description: School Cleanup

Affiliation:
Affiliation Type Desc: Supervisor
Entity Name: Jose Salcedo
Entity Title: Not reported
Affiliation Address: Not reported
Affiliation City: Not reported
Affiliation State: Not reported
Affiliation Country: Not reported
Affiliation Zip: Not reported
Affiliation Phone: ,

Affiliation Type Desc: Lead Project Manager
Entity Name: Jose Luevano
Entity Title: Not reported
Affiliation Address: Not reported
Affiliation City: Not reported
Affiliation State: Not reported
Affiliation Country: Not reported
Affiliation Zip: Not reported
Affiliation Phone: ,

Name: PESTARINO PROPERTY
Address: 10480 FINCH AVE
City,State,Zip: CUPERTINO, CA 95014
Site ID: 894034
CERS ID: T0608501986
CERS Description: Leaking Underground Storage Tank Cleanup Site

Affiliation:
Affiliation Type Desc: Regional Board Caseworker
Entity Name: Regional Water Board - SAN FRANCISCO BAY RWQCB (REGION 2)
Entity Title: Not reported
Affiliation Address: 1515 CLAY ST SUITE 1400
Affiliation City: OAKLAND
Affiliation State: CA
Affiliation Country: Not reported
Affiliation Zip: Not reported
Affiliation Phone: ,

Affiliation Type Desc: Local Agency Caseworker
Entity Name: DEH CASEWORKER - SANTA CLARA COUNTY LOP
Entity Title: Not reported
Affiliation Address: 1555 Berger Drive, Suite 300
Affiliation City: SAN JOSE
Affiliation State: CA
Affiliation Country: Not reported
Affiliation Zip: Not reported
Affiliation Phone: 4089183400,

123 NNE 1/2-1 0.977 mi. 5157 ft. | **CUPERTINO VILLAGE CLEANERS**
10989 NORTH WOLFE ROAD
CUPERTINO, CA 95014 | **ENVIROSTOR VCP CERS** | **S108054446 N/A**

Relative: Lower

Actual: 173 ft.

ENVIROSTOR:

Name:	CUPERTINO VILLAGE CLEANERS
Address:	10989 NORTH WOLFE ROAD
City,State,Zip:	CUPERTINO, CA 95014
Facility ID:	60000385
Status:	Active
Status Date:	03/01/2007
Site Code:	201671
Site Type:	Voluntary Cleanup
Site Type Detailed:	Voluntary Agreement
Acres:	12.51
NPL:	NO
Regulatory Agencies:	SMBRP
Lead Agency:	SMBRP
Program Manager:	Marienel Basiga
Supervisor:	Karina Navarro
Division Branch:	Cleanup Berkeley
Assembly:	26
Senate:	13
Special Program:	Voluntary Agreement - CLRRA
Restricted Use:	NO
Site Mgmt Req:	NONE SPECIFIED
Funding:	Responsible Party
Latitude:	37.33610
Longitude:	-122.0153
APN:	316-05-050, 316-05-051, 316-05-052, 316-05-053, 316-05-056, 316-05-072, 316-45-017
Past Use:	DRY CLEANING
Potential COC:	Tetrachloroethylene (PCE
Confirmed COC:	Tetrachloroethylene (PCE
Potential Description:	SOIL, SV
Alias Name:	Cupertino Village Shopping Center
Alias Type:	Alternate Name
Alias Name:	316-05-050
Alias Type:	APN
Alias Name:	316-05-051
Alias Type:	APN
Alias Name:	316-05-052
Alias Type:	APN
Alias Name:	316-05-053
Alias Type:	APN
Alias Name:	316-05-056
Alias Type:	APN
Alias Name:	316-05-072
Alias Type:	APN
Alias Name:	316-45-017
Alias Type:	APN
Alias Name:	110002732598
Alias Type:	EPA (FRS #)
Alias Name:	110021144260
Alias Type:	EPA (FRS #)
Alias Name:	201671
Alias Type:	Project Code (Site Code)

CUPERTINO VILLAGE CLEANERS (Continued) **S108054446**

Alias Name: 60000385
Alias Type: Envirostor ID Number

Completed Info:

Completed Area Name: PROJECT WIDE
Completed Sub Area Name: Not reported
Completed Document Type: Correspondence
Completed Date: 02/22/2008
Comments: Letter sent to adjacent property notifying them of the date, time, and locations of the soil vapor samples planned to be collected along the fence line.

Completed Area Name: PROJECT WIDE
Completed Sub Area Name: Not reported
Completed Document Type: Annual Oversight Cost Estimate
Completed Date: 12/12/2023
Comments: Not reported

Completed Area Name: PROJECT WIDE
Completed Sub Area Name: Not reported
Completed Document Type: Annual Oversight Cost Estimate
Completed Date: 09/22/2016
Comments: DTSC letter with oversight cost estimate for project activities for fiscal year 2016/2017. The anticipated project activities include the Soil Vapor Extraction Status Report.

Completed Area Name: PROJECT WIDE
Completed Sub Area Name: Not reported
Completed Document Type: Public Notice
Completed Date: 12/26/2013
Comments: The public notice announces the public comment period for the Draft Response Plan, which runs from January 6, 2014 through February 5, 2014. The Draft Response Plan proposes the continued operation of the pilot test soil vapor extraction system as the final response action for the Site. The public notice is scheduled to run in the Cupertino Courier on January 3, 2014.

Completed Area Name: PROJECT WIDE
Completed Sub Area Name: Not reported
Completed Document Type: Operation and Maintenance Report
Completed Date: 04/29/2021
Comments: Soil Vapor Extraction Extended Pulse Operation Report (Report) summarizes results of sampling and analysis of a soil vapor extraction treatment system installed at the Former Cupertino Village Cleaners site, between January 2019 and December 2020. Report recommends continuing the approved rebound test program in accordance with the March 14, 2014 Reponses Action Plan, the April 11, 2016 Soil Vapor Extraction System Restart Work Plan and the requirement set forth by the Department of Toxic Substances Control (DTSC) on December 9, 2020 regarding the November 16, 2020 Cupertino Village Cleaners Extended Pulse SVE operation Interim Data Submittal

Completed Area Name: PROJECT WIDE
Completed Sub Area Name: Not reported
Completed Document Type: Operation and Maintenance Report
Completed Date: 10/06/2022
Comments: Revised Soil Vapor Extraction System 2022 Rebound Test Report (Report) summarizes results of the rebound testing from December 2020

CUPERTINO VILLAGE CLEANERS (Continued) **S108054446**

to March 2022. The Rebound test that is currently being conducted since the shutdown of the soil vapor extraction (SVE) system installed at the Cupertino Village Cleaners site (Site) in December 2020. The Rebound Test is being conducted according to the 2014 Response Plan 2016 SVE System Restart Work Plan, and 2020 Soil Vapor Monitoring Probe Rebound Testing Plan. The Rebound Test will continue with monitoring of soil gas in the shallow soil (4.5 to 22 feet below grade surface). Soil gas sampling will continue on a quarterly basis, with sampling conducted in March, June, September, and December to assess whether seasonal weather changes (e.g., temperature and atmospheric barometric pressure) at the Site induce additional upward migration of soil gas and release to the atmosphere and potentially indoor air.

Completed Area Name: PROJECT WIDE
Completed Sub Area Name: Not reported
Completed Document Type: Technical Report
Completed Date: 12/09/2020
Comments: DTSC concurs with Cupertino Village Cleaners recommendations to shutting down the soil vapor extraction (SVE) system and initiating a rebound assessment in accordance with the approved Soil Vapor Extraction System Restart Work Plan (Northgate, 2016), and recommendations provided in the DTSC s Proven Technologies and Remedies Guidance - Remediation of Chlorinated Volatile Organic Compounds in Vadose Zone Soil (DTSC, 2010). The purpose of the rebound assessment is to evaluate whether the Cupertino Village Cleaners site s soil gas remedial action objectives (RAOs) have been achieved.

Completed Area Name: PROJECT WIDE
Completed Sub Area Name: Not reported
Completed Document Type: Monitoring Report
Completed Date: 02/05/2021
Comments: The Technical Memorandum discuss the presence of tetrahydrofuran (THF) in soil vapor samples collected from soil vapor monitoring points and its association with the soil vapor extraction (SVE) system s polyvinyl chloride (PVC) piping off-gassing or a potential subsurface source at the Site.

Completed Area Name: PROJECT WIDE
Completed Sub Area Name: Not reported
Completed Document Type: Monitoring Plan
Completed Date: 12/08/2021
Comments: The Revised Final Work Plan provides the sampling methodology of indoor air quality (IAQ) sampling activities to be conducted at two commercial buildings (Buildings) located in the vicinity of the Site. One building is currently occupied by the 99 Ranch Market and the other by Good Samaritan United Methodist Church and associated Pre-School (Church Facility).

Completed Area Name: PROJECT WIDE
Completed Sub Area Name: Not reported
Completed Document Type: Technical Report
Completed Date: 12/08/2020
Comments: The Technical Memorandum summarizes the accessibility and current condition of existing soil vapor monitoring points (SMPs) at the Site. DTSC concurs with the Technical Memorandum s recommendations of

CUPERTINO VILLAGE CLEANERS (Continued) **S108054446**

inclusion of SMPs VMW-1A and VMP-1AA as part of the Cupertino Village soil vapor extraction rebound testing program.

Completed Area Name: PROJECT WIDE
Completed Sub Area Name: Not reported
Completed Document Type: Annual Oversight Cost Estimate
Completed Date: 08/27/2021
Comments: DTSC FY 21/22 Oversight Cost Estimate

Completed Area Name: PROJECT WIDE
Completed Sub Area Name: Not reported
Completed Document Type: Correspondence
Completed Date: 02/02/2022
Comments: Correspondence to Good Samaritan United Methodist Church and Preschool informing that the Department of Toxic Substances Control would like to access the Church/Preschool building (Building) to collect additional sampling (soil gas and indoor air samples) to ensure that the indoor air of Building continues to be safe.

Completed Area Name: PROJECT WIDE
Completed Sub Area Name: Not reported
Completed Document Type: Pre-HARP Form
Completed Date: 03/14/2022
Comments: HARP prepared for a site visit to identify potential sub-slab soil gas probes installation and indoor air sampling locations. HARP reviewed by DTSC IH and approved by DTSC IH and Unit Chief.

Completed Area Name: PROJECT WIDE
Completed Sub Area Name: Not reported
Completed Document Type: Correspondence
Completed Date: 03/11/2022
Comments: Response to Good Samaritan Pre-School staff about health risk of elementary school children playing on the landscaped area around VMW-1A, a monitoring well, where tetrachloroethene (also known as PCE) was detected as vapor at 5 feet below ground in December 2021 at a concentration of 120 micrograms per cubic meter. Confidential information on DTSC response is redacted.

Completed Area Name: PROJECT WIDE
Completed Sub Area Name: Not reported
Completed Document Type: Site Inspections/Visit (Non LUR)
Completed Date: 06/22/2022
Comments: DTSC conducted a site visit at 99 Ranch Supermarket to confer on/approve sub-slab soil gas and indoor air sampling locations.

Completed Area Name: PROJECT WIDE
Completed Sub Area Name: Not reported
Completed Document Type: Project Management
Completed Date: 06/30/2022
Comments: Activity created to capture project management labor hours during FY 21/22.

Completed Area Name: PROJECT WIDE
Completed Sub Area Name: Not reported
Completed Document Type: Project Management
Completed Date: 06/30/2023
Comments: Project management activities for FY 2022/2023 completed.

CUPERTINO VILLAGE CLEANERS (Continued) **S108054446**

Completed Area Name: PROJECT WIDE
Completed Sub Area Name: Not reported
Completed Document Type: Correspondence
Completed Date: 08/12/2022
Comments: August 12, 2022, DTSC correspondence provides a review on soil gas sample results collected between December 2020 and March 2022 as part of soil vapor extraction (SVE) system rebound testing that is currently being conducted at the former Cupertino Village Cleaners site. Correspondence provides recommendations to be followed until reported PCE concentrations reach a steady state at the selected soil gas monitoring locations. DTSC will consider the results provided in Annual Monitoring Summary Reports (an Annual Monitoring Summary Reports summarizes the quarterly soil gas sampling efforts from the previous calendar year and results and include appropriate recommendations/conclusions) to determine whether the SVE system will be suitable to be decommissioned and the implemented remedy certified.
Not reported

Completed Area Name: PROJECT WIDE
Completed Sub Area Name: Not reported
Completed Document Type: Annual Oversight Cost Estimate
Completed Date: 09/14/2022
Comments: DTSC FY 21/22 Oversight Cost Estimate

Completed Area Name: PROJECT WIDE
Completed Sub Area Name: Not reported
Completed Document Type: Supplemental Site Investigation Workplan
Completed Date: 09/14/2022
Comments: Revised Addendum to Revised March 16, 2022, Revised Sub-Slab Soil Vapor Sampling Work Plan (Revised Addendum) provides the recommended indoor air and sub-slab soil gas sampling locations according to findings of June 22 and August 15, 2022, building survey at the Site, and the Department of Toxic Substances Control (DTSC) recommendations.
Not reported

Completed Area Name: PROJECT WIDE
Completed Sub Area Name: Not reported
Completed Document Type: Work Notice
Completed Date: 09/15/2008
Comments: Supplemental Soil Sampling scheduled for September 30, 2008.

Completed Area Name: PROJECT WIDE
Completed Sub Area Name: Not reported
Completed Document Type: Site Characterization Workplan
Completed Date: 09/15/2008
Comments: Work Plan approved. Supplemental soil sampling is scheduled for September 30, 2008.

Completed Area Name: PROJECT WIDE
Completed Sub Area Name: Not reported
Completed Document Type: Public Notice
Completed Date: 07/09/2009
Comments: Work Notice completed and will be mailed out on July 15, 2009.

Completed Area Name: PROJECT WIDE
Completed Sub Area Name: Not reported
Completed Document Type: Pilot/Treatability Study Report

CUPERTINO VILLAGE CLEANERS (Continued) **S108054446**

Completed Date: 05/07/2012
Comments: The Status Report was prepared to document the installation and initial operation of the soil vapor extraction (SVE) pilot system installed at the Site to determine remediation technology appropriateness. The Status Report summarizes the performance of the SVE system during the initial three months of operation.

Completed Area Name: PROJECT WIDE
Completed Sub Area Name: Not reported
Completed Document Type: Well Installation Workplan
Completed Date: 04/12/2013
Comments: Work Plan outlines procedures for the installation of soil vapor monitoring probes at the Former Cupertino Village Cleaners, located at 10989 North Wolfe Road, Cupertino, California.

Completed Area Name: PROJECT WIDE
Completed Sub Area Name: Not reported
Completed Document Type: California Land Reuse and Revitalization Agreement
Completed Date: 03/01/2007
Comments: DTSC entered into a CLRRA agreement

Completed Area Name: PROJECT WIDE
Completed Sub Area Name: Not reported
Completed Document Type: Project Management
Completed Date: 06/30/2021
Comments: Activity completed on June 30, 2021.

Completed Area Name: PROJECT WIDE
Completed Sub Area Name: Not reported
Completed Document Type: Annual Oversight Cost Estimate
Completed Date: 09/24/2018
Comments: DTSC annual oversight estimated cost of $21,649 is based on the cleanup activities that are expected to occur at the Site during the fiscal year 18/19.

Completed Area Name: PROJECT WIDE
Completed Sub Area Name: Not reported
Completed Document Type: Annual Oversight Cost Estimate
Completed Date: 09/30/2019
Comments: In accordance with California Health and Safety Code Section 25269.5, the DTSC provided to the responsible party(s) a cost estimate and schedule for cleanup activities that are anticipated to the Site. The cost estimate is for the fiscal year 2019/2020 which started July 1, 2019 and ends June 30, 2020.

Completed Area Name: PROJECT WIDE
Completed Sub Area Name: Not reported
Completed Document Type: Annual Oversight Cost Estimate
Completed Date: 09/21/2020
Comments: DTSC oversight cost estimate fiscal year 2020/2021.

Completed Area Name: PROJECT WIDE
Completed Sub Area Name: Not reported
Completed Document Type: Well Completion Report
Completed Date: 02/10/2023
Comments: Not reported

CUPERTINO VILLAGE CLEANERS (Continued) **S108054446**

Completed Area Name: PROJECT WIDE
Completed Sub Area Name: Not reported
Completed Document Type: Fieldwork
Completed Date: 11/19/2022
Comments: Building survey and HVAC inspection (completed between 6/21-11/18); Installation of SSV probes (completed between 9/14-27); IA and SSV sample collection (completed on 11/19-20).

Completed Area Name: PROJECT WIDE
Completed Sub Area Name: Not reported
Completed Document Type: Fieldwork
Completed Date: 12/16/2021
Comments: Soil gas samples collected as planned.

Completed Area Name: PROJECT WIDE
Completed Sub Area Name: Not reported
Completed Document Type: Application
Completed Date: 10/31/2006
Comments: Project is eligible for the AB 389 Process

Completed Area Name: PROJECT WIDE
Completed Sub Area Name: Not reported
Completed Document Type: Site Characterization Workplan
Completed Date: 12/24/2007
Comments: Investigation Workplan approved. Supplemental soil, soil vapor, and groundwater sampling will be conducted to further characterize contamination at the Site.

Completed Area Name: PROJECT WIDE
Completed Sub Area Name: Not reported
Completed Document Type: Other Report
Completed Date: 12/05/2006
Comments: As part of the AB 389 Process the appropriate agencies, including the host jurisdiction must be notified DTSC is negotiating a CLRRA Agreement.

Completed Area Name: PROJECT WIDE
Completed Sub Area Name: Not reported
Completed Document Type: Other Report
Completed Date: 08/15/2006
Comments: Under the criteria of the Cal/EPA MOA, DTSC was determined the appropriate lead agency for the Cupertino Village Cleaners Project.

Completed Area Name: PROJECT WIDE
Completed Sub Area Name: Not reported
Completed Document Type: Community Profile
Completed Date: 10/03/2008
Comments: Community Profile completed.

Completed Area Name: PROJECT WIDE
Completed Sub Area Name: Not reported
Completed Document Type: Phase 1
Completed Date: 02/15/2006
Comments: The purpose of the Environmental Site Assessment Phase I is to identify recognized environmental conditions in connection with the Cupertino Village Cleaners site. The term recognized environmental conditions, as defined in ASTM Standard Practice E-1527-00, means the

CUPERTINO VILLAGE CLEANERS (Continued) **S108054446**

presence or likely presence of any hazardous substances or petroleum products on a property under conditions that indicate an existing release, past release, or a material threat of a release of any hazardous substances or petroleum products into structures, onto the property, or in the ground, groundwater, or surface water of the property.

Completed Area Name: PROJECT WIDE
Completed Sub Area Name: Not reported
Completed Document Type: Public Notice
Completed Date: 01/17/2008
Comments: Work notice informing local community about soil and soil gas sampling at the Cupertino Village Cleaners Site, a former dry cleaner, located at 10989 Wolfe Road, Cupertino.

Completed Area Name: PROJECT WIDE
Completed Sub Area Name: Not reported
Completed Document Type: Remedial Investigation Report
Completed Date: 01/28/2011
Comments: Site Assessment Report indicates that PCE vapor plume at the Site presents an elevated risk to human health and safety and the environment at the Site and PCE is migrating offsite. Further action will be required to remediate the contamination.

Completed Area Name: PROJECT WIDE
Completed Sub Area Name: Not reported
Completed Document Type: Remedial Investigation Report
Completed Date: 01/05/2006
Comments: Report was completed before DTSC involvement. Report submitted to DTSC as existing information.

Completed Area Name: PROJECT WIDE
Completed Sub Area Name: Not reported
Completed Document Type: Fieldwork
Completed Date: 02/29/2008
Comments: February 2008 round of fieldwork completed.

Completed Area Name: PROJECT WIDE
Completed Sub Area Name: Not reported
Completed Document Type: Fact Sheets
Completed Date: 12/26/2013
Comments: The fact sheet announces the public comment period for the Draft Response Plan, which runs from January 6, 2014 through February 5, 2014. The fact also describes the proposed response action for the Site, which is the continued operation of the pilot test soil vapor extraction.

Completed Area Name: PROJECT WIDE
Completed Sub Area Name: Not reported
Completed Document Type: AB 389 Response Plan
Completed Date: 02/24/2014
Comments: The response action selected in the Response Plan is continued operation of the existing soil vapor extraction system that is on the Site. The system was installed as part of a pilot test. The Response Plan established both residential and commercial cleanup goals for tetrachloroethylene in subsurface and sub-slab soil vapor. PCE in soil vapor will be reduced to the extent practicable. A Land Use

CUPERTINO VILLAGE CLEANERS (Continued) **S108054446**

Covenant will be put in place to restrict any portion of the Site where the residential or unrestricted use cleanup goals are not achieved.

Completed Area Name: PROJECT WIDE
Completed Sub Area Name: Not reported
Completed Document Type: Fact Sheets
Completed Date: 10/03/2011
Comments: Fact sheet informing local community about upcoming pilot testing of a soil vapor extraction (SVE) system at the Cupertino Village Cleaners Site (Site), located at 10989 Wolfe Road in Cupertino, CA, within the Cupertino Village Shopping Center.

Completed Area Name: PROJECT WIDE
Completed Sub Area Name: Not reported
Completed Document Type: Pilot Study/Treatability Workplan
Completed Date: 09/23/2011
Comments: SVE Pilot Work Plan approved.

Completed Area Name: PROJECT WIDE
Completed Sub Area Name: Not reported
Completed Document Type: Remedial Investigation Workplan
Completed Date: 06/03/2009
Comments: Soil Vapor Sampling Work Plan approved.

Completed Area Name: PROJECT WIDE
Completed Sub Area Name: Not reported
Completed Document Type: Fieldwork
Completed Date: 09/27/2022
Comments: VMP-3A installation and VMP-3AA decommissioning completed on 9/27/2022
Not reported

Completed Area Name: PROJECT WIDE
Completed Sub Area Name: Not reported
Completed Document Type: Monitoring Report
Completed Date: 05/13/2019
Comments: The Report documents the implementation of the Soil Vapor Extraction System Restart Work Plan; and summarizes results of 18-months of soil vapor extraction (SVE) "pulse" operation and maintenance, including soil vapor monitoring and statistical analysis of analytical results since restart of the SVE system in 2017. DTSC concurred with the Report’s recommendation to continue operation of the SVE system on a "pulse" operation mode for an additional six months, with soil vapor sampling on a bimonthly frequency basis, from January 2019 through July 2019.

Completed Area Name: PROJECT WIDE
Completed Sub Area Name: Not reported
Completed Document Type: Well Installation Workplan
Completed Date: 09/06/2022
Comments: DTSC comment letter notes that the 2013 Vapor Monitoring Probes Installation Workplan should not be followed to install additional sol gas monitoring wells at the Site. If required, additional soil gas monitoring wells should be constructed as permanent soil gas monitoring wells following the recommendations included in the DTSC s 2015 Advisory Active Soil Gas Investigations.

CUPERTINO VILLAGE CLEANERS (Continued) **S108054446**

Completed Area Name: PROJECT WIDE
Completed Sub Area Name: Not reported
Completed Document Type: Monitoring Report
Completed Date: 03/20/2023
Comments: Not reported

Completed Area Name: PROJECT WIDE
Completed Sub Area Name: Not reported
Completed Document Type: Annual Oversight Cost Estimate
Completed Date: 09/24/2014
Comments: Cupertino Village REW FY 14/15

Completed Area Name: PROJECT WIDE
Completed Sub Area Name: Not reported
Completed Document Type: Well Completion Report
Completed Date: 12/14/2022
Comments: Revised Sub-Slab Soil Vapor Probe Installation Report (Report) documents installation of sub-slab soil vapor sampling probes at 99 Ranch Market and Good Samaritan United Methodist Church/ Preschool buildings. The sub-slab soil vapor sampling probes were installed in accordance with the March 16, 2022, Sub-Slab Soil Vapor Sampling Work Plan (Work Plan) including the September 12, 2022, Revised Addendum to Revised Sub-Slab Soil Vapor Sampling Work Plan (Addendum).

Completed Area Name: PROJECT WIDE
Completed Sub Area Name: Not reported
Completed Document Type: Supplemental Site Investigation Workplan
Completed Date: 03/16/2022
Comments: The Work Plan provides the installation and sampling methodology of sub-slab soil gas probes at two commercial buildings (Buildings) located in the vicinity of the Site. One building is currently occupied by the 99 Ranch Market and the other by Good Samaritan United Methodist Church and associated Pre-School.

Completed Area Name: PROJECT WIDE
Completed Sub Area Name: Not reported
Completed Document Type: Remedial Action Implementation Workplan
Completed Date: 04/26/2016
Comments: Cupertino Village LP plans to restart the soil vapor extraction (SVE) system due to high concentrations of tetrachloroethylene in soil gas after rebound testing. The Work Plan describes the procedures to reconnect and restart the SVE system; the operation, maintenance, and monitoring of the SVE system; and the rebound testing and reporting of results. The SVE system will operate for three months and system monitor will occur monthly. Following 3 months of SVE system operation, the system will be shut down for rebound testing with soil gas sampling at 1, 2, and 3 month intervals.

Completed Area Name: PROJECT WIDE
Completed Sub Area Name: Not reported
Completed Document Type: CEQA - Notice of Exemption
Completed Date: 02/24/2014
Comments: California Environmental Quality Act Notice of Exemption. Exception Status: Class 30 Categorical Exemption: California Code of Regulations title 14, section 15330.

Completed Area Name: PROJECT WIDE

CUPERTINO VILLAGE CLEANERS (Continued) **S108054446**

Completed Sub Area Name: Not reported
Completed Document Type: Correspondence
Completed Date: 05/07/2013
Comments: Revised Response Plan submitted requested due to need to re-evaluate proposed remedy due to potential new future land uses.

Completed Area Name: PROJECT WIDE
Completed Sub Area Name: Not reported
Completed Document Type: Annual Oversight Cost Estimate
Completed Date: 11/16/2011
Comments: Annual Oversight Cost Estimate completed.

Completed Area Name: PROJECT WIDE
Completed Sub Area Name: Not reported
Completed Document Type: Correspondence
Completed Date: 03/10/2014
Comments: Pursuant to California Health and Safety Code section 25395.96(c)(2), DTSC notified the host jurisdiction and other interested local agencies of the February 24,2014 approval of the Final Response Plan for the Site.

Completed Area Name: PROJECT WIDE
Completed Sub Area Name: Not reported
Completed Document Type: Correspondence
Completed Date: 05/02/2013
Comments: Request to change the locations of two soil vapor probes due to potential disruptions to the 99 Ranch Market business and DTSC response that proposed new locations would not provide soil vapor data in the area where it is needed.

Completed Area Name: PROJECT WIDE
Completed Sub Area Name: Not reported
Completed Document Type: Correspondence
Completed Date: 08/14/2013
Comments: Community representatives inquired about the status and schedule of the Response Action at the Site as well as the potential impact contamination at the Site may have on the proposed redevelopment of the Site.

Completed Area Name: PROJECT WIDE
Completed Sub Area Name: Not reported
Completed Document Type: Annual Oversight Cost Estimate
Completed Date: 10/02/2013
Comments: The estimated annual oversight cost for the 2013/14 fiscal year is $24,079.

Completed Area Name: PROJECT WIDE
Completed Sub Area Name: Not reported
Completed Document Type: Annual Oversight Cost Estimate
Completed Date: 10/15/2012
Comments: Estimated fiscal year 2012-2013 annual DTSC oversight costs are $36,657.

Completed Area Name: PROJECT WIDE
Completed Sub Area Name: Not reported
Completed Document Type: Annual Oversight Cost Estimate
Completed Date: 09/22/2015

CUPERTINO VILLAGE CLEANERS (Continued) **S108054446**

Comments: DTSC oversight annual oversight cost estimate fiscal year 2015/2016

Completed Area Name: PROJECT WIDE
Completed Sub Area Name: Not reported
Completed Document Type: Fieldwork
Completed Date: 09/23/2023
Comments: Fieldwork by Consultants was completed.

Completed Area Name: PROJECT WIDE
Completed Sub Area Name: Not reported
Completed Document Type: Pilot/Treatability Study Report
Completed Date: 03/03/2014
Comments: The report documents the implementation of the Soil Vapor Extraction (SVE) System Pilot Test Work Plan, and describes the SVE system design and installation, describes the startup monitoring results, describes the pilot testing procedures, and presents the results and conclusions of the pilot testing program . DTSC agreed in its approval letter that soil vapor extraction is a feasible technology for the Site and directed that it be the remedy proposed in a Draft Response Plan.

Completed Area Name: PROJECT WIDE
Completed Sub Area Name: Not reported
Completed Document Type: Monitoring Report
Completed Date: 09/22/2014
Comments: The Report summarizes the interim results of rebound testing being implemented to determine if the operation of the soil vapor extraction (SVE) system from November 2011 to March 2014 effectively remediated the subsurface volatile organic compound (VOC) contamination. The rebound test sampling results showed a generally increasing concentration trend for tetrachloroethylene across the Site, but soil gas concentrations continued to be below the site-specific commercial cleanup goals. The increasing VOC concentrations indicated that equilibrium has not been reached and rebound testing is to continue. The SVE system may need to be restarted if an increasing concentration trend is observed during the next sampling event.

Completed Area Name: PROJECT WIDE
Completed Sub Area Name: Not reported
Completed Document Type: Monitoring Report
Completed Date: 09/03/2015
Comments: Report summarizes the results of rebound testing performed during shutdown of the soil vapor extraction (SVE) system according to 2014 Response Plan for the former Cupertino Village Cleaners Site located at 10989 North Wolfe Road, Cupertino, California.

Future Area Name: Not reported
Future Sub Area Name: Not reported
Future Document Type: Not reported
Future Due Date: Not reported
Schedule Area Name: PROJECT WIDE
Schedule Sub Area Name: Not reported
Schedule Document Type: Certification
Schedule Due Date: 01/15/2025
Schedule Revised Date: 12/31/2025
Schedule Area Name: PROJECT WIDE

CUPERTINO VILLAGE CLEANERS (Continued) **S108054446**

Schedule Sub Area Name:	Not reported
Schedule Document Type:	Land Use Restriction
Schedule Due Date:	12/07/2024
Schedule Revised Date:	08/08/2025
Schedule Area Name:	PROJECT WIDE
Schedule Sub Area Name:	Not reported
Schedule Document Type:	Removal Action Completion Report
Schedule Due Date:	12/01/2024
Schedule Revised Date:	10/06/2025

VCP:

Name:	CUPERTINO VILLAGE CLEANERS
Address:	10989 NORTH WOLFE ROAD
City,State,Zip:	CUPERTINO, CA 95014
Facility ID:	60000385
Site Type:	Voluntary Cleanup
Site Type Detail:	Voluntary Agreement
Site Mgmt. Req.:	NONE SPECIFIED
Acres:	12.51
National Priorities List:	NO
Cleanup Oversight Agencies:	SMBRP
Lead Agency:	SMBRP
Lead Agency Description:	DTSC - Site Cleanup Program
Project Manager:	Marienel Basiga
Supervisor:	Karina Navarro
Division Branch:	Cleanup Berkeley
Site Code:	201671
Assembly:	26
Senate:	13
Special Programs Code:	Voluntary Agreement - CLRRA
Status:	Active
Status Date:	03/01/2007
Restricted Use:	NO
Funding:	Responsible Party
Lat/Long:	37.33610 / -122.0153
APN:	316-05-050, 316-05-051, 316-05-052, 316-05-053, 316-05-056, 316-05-072, 316-45-017
Past Use:	DRY CLEANING
Potential COC:	30022
Confirmed COC:	30022
Potential Description:	SOIL, SV
Alias Name:	Cupertino Village Shopping Center
Alias Type:	Alternate Name
Alias Name:	316-05-050
Alias Type:	APN
Alias Name:	316-05-051
Alias Type:	APN
Alias Name:	316-05-052
Alias Type:	APN
Alias Name:	316-05-053
Alias Type:	APN
Alias Name:	316-05-056
Alias Type:	APN
Alias Name:	316-05-072
Alias Type:	APN
Alias Name:	316-45-017
Alias Type:	APN

CUPERTINO VILLAGE CLEANERS (Continued) **S108054446**

Alias Name: 110002732598
Alias Type: EPA (FRS #)
Alias Name: 110021144260
Alias Type: EPA (FRS #)
Alias Name: 201671
Alias Type: Project Code (Site Code)
Alias Name: 60000385
Alias Type: Envirostor ID Number

Completed Info:

Completed Area Name: PROJECT WIDE
Completed Sub Area Name: Not reported
Completed Document Type: Correspondence
Completed Date: 02/22/2008
Comments: Letter sent to adjacent property notifying them of the date, time, and locations of the soil vapor samples planned to be collected along the fence line.

Completed Area Name: PROJECT WIDE
Completed Sub Area Name: Not reported
Completed Document Type: Annual Oversight Cost Estimate
Completed Date: 12/12/2023
Comments: Not reported

Completed Area Name: PROJECT WIDE
Completed Sub Area Name: Not reported
Completed Document Type: Annual Oversight Cost Estimate
Completed Date: 09/22/2016
Comments: DTSC letter with oversight cost estimate for project activities for fiscal year 2016/2017. The anticipated project activities include the Soil Vapor Extraction Status Report.

Completed Area Name: PROJECT WIDE
Completed Sub Area Name: Not reported
Completed Document Type: Public Notice
Completed Date: 12/26/2013
Comments: The public notice announces the public comment period for the Draft Response Plan, which runs from January 6, 2014 through February 5, 2014. The Draft Response Plan proposes the continued operation of the pilot test soil vapor extraction system as the final response action for the Site. The public notice is scheduled to run in the Cupertino Courier on January 3, 2014.

Completed Area Name: PROJECT WIDE
Completed Sub Area Name: Not reported
Completed Document Type: Operation and Maintenance Report
Completed Date: 04/29/2021
Comments: Soil Vapor Extraction Extended Pulse Operation Report (Report) summarizes results of sampling and analysis of a soil vapor extraction treatment system installed at the Former Cupertino Village Cleaners site, between January 2019 and December 2020. Report recommends continuing the approved rebound test program in accordance with the March 14, 2014 Reponses Action Plan, the April 11, 2016 Soil Vapor Extraction System Restart Work Plan and the requirement set forth by the Department of Toxic Substances Control (DTSC) on December 9, 2020 regarding the November 16, 2020 Cupertino Village Cleaners Extended Pulse SVE operation Interim Data Submittal

CUPERTINO VILLAGE CLEANERS (Continued) **S108054446**

Completed Area Name: PROJECT WIDE
Completed Sub Area Name: Not reported
Completed Document Type: Operation and Maintenance Report
Completed Date: 10/06/2022
Comments: Revised Soil Vapor Extraction System 2022 Rebound Test Report (Report) summarizes results of the rebound testing from December 2020 to March 2022. The Rebound test that is currently being conducted since the shutdown of the soil vapor extraction (SVE) system installed at the Cupertino Village Cleaners site (Site) in December 2020. The Rebound Test is being conducted according to the 2014 Response Plan 2016 SVE System Restart Work Plan, and 2020 Soil Vapor Monitoring Probe Rebound Testing Plan. The Rebound Test will continue with monitoring of soil gas in the shallow soil (4.5 to 22 feet below grade surface). Soil gas sampling will continue on a quarterly basis, with sampling conducted in March, June, September, and December to assess whether seasonal weather changes (e.g., temperature and atmospheric barometric pressure) at the Site induce additional upward migration of soil gas and release to the atmosphere and potentially indoor air.

Completed Area Name: PROJECT WIDE
Completed Sub Area Name: Not reported
Completed Document Type: Technical Report
Completed Date: 12/09/2020
Comments: DTSC concurs with Cupertino Village Cleaners recommendations to shutting down the soil vapor extraction (SVE) system and initiating a rebound assessment in accordance with the approved Soil Vapor Extraction System Restart Work Plan (Northgate, 2016), and recommendations provided in the DTSC s Proven Technologies and Remedies Guidance - Remediation of Chlorinated Volatile Organic Compounds in Vadose Zone Soil (DTSC, 2010). The purpose of the rebound assessment is to evaluate whether the Cupertino Village Cleaners site s soil gas remedial action objectives (RAOs) have been achieved.

Completed Area Name: PROJECT WIDE
Completed Sub Area Name: Not reported
Completed Document Type: Monitoring Report
Completed Date: 02/05/2021
Comments: The Technical Memorandum discuss the presence of tetrahydrofuran (THF) in soil vapor samples collected from soil vapor monitoring points and its association with the soil vapor extraction (SVE) system s polyvinyl chloride (PVC) piping off-gassing or a potential subsurface source at the Site.

Completed Area Name: PROJECT WIDE
Completed Sub Area Name: Not reported
Completed Document Type: Monitoring Plan
Completed Date: 12/08/2021
Comments: The Revised Final Work Plan provides the sampling methodology of indoor air quality (IAQ) sampling activities to be conducted at two commercial buildings (Buildings) located in the vicinity of the Site. One building is currently occupied by the 99 Ranch Market and the other by Good Samaritan United Methodist Church and associated Pre-School (Church Facility).

Completed Area Name: PROJECT WIDE

CUPERTINO VILLAGE CLEANERS (Continued) **S108054446**

Completed Sub Area Name: Not reported
Completed Document Type: Technical Report
Completed Date: 12/08/2020
Comments: The Technical Memorandum summarizes the accessibility and current condition of existing soil vapor monitoring points (SMPs) at the Site. DTSC concurs with the Technical Memorandum s recommendations of inclusion of SMPs VMW-1A and VMP-1AA as part of the Cupertino Village soil vapor extraction rebound testing program.

Completed Area Name: PROJECT WIDE
Completed Sub Area Name: Not reported
Completed Document Type: Annual Oversight Cost Estimate
Completed Date: 08/27/2021
Comments: DTSC FY 21/22 Oversight Cost Estimate

Completed Area Name: PROJECT WIDE
Completed Sub Area Name: Not reported
Completed Document Type: Correspondence
Completed Date: 02/02/2022
Comments: Correspondence to Good Samaritan United Methodist Church and Preschool informing that the Department of Toxic Substances Control would like to access the Church/Preschool building (Building) to collect additional sampling (soil gas and indoor air samples) to ensure that the indoor air of Building continues to be safe.

Completed Area Name: PROJECT WIDE
Completed Sub Area Name: Not reported
Completed Document Type: Pre-HARP Form
Completed Date: 03/14/2022
Comments: HARP prepared for a site visit to identify potential sub-slab soil gas probes installation and indoor air sampling locations. HARP reviewed by DTSC IH and approved by DTSC IH and Unit Chief.

Completed Area Name: PROJECT WIDE
Completed Sub Area Name: Not reported
Completed Document Type: Correspondence
Completed Date: 03/11/2022
Comments: Response to Good Samaritan Pre-School staff about health risk of elementary school children playing on the landscaped area around VMW-1A, a monitoring well, where tetrachloroethene (also known as PCE) was detected as vapor at 5 feet below ground in December 2021 at a concentration of 120 micrograms per cubic meter. Confidential information on DTSC response is redacted.

Completed Area Name: PROJECT WIDE
Completed Sub Area Name: Not reported
Completed Document Type: Site Inspections/Visit (Non LUR)
Completed Date: 06/22/2022
Comments: DTSC conducted a site visit at 99 Ranch Supermarket to confer on/approve sub-slab soil gas and indoor air sampling locations.

Completed Area Name: PROJECT WIDE
Completed Sub Area Name: Not reported
Completed Document Type: Project Management
Completed Date: 06/30/2022
Comments: Activity created to capture project management labor hours during FY 21/22.

CUPERTINO VILLAGE CLEANERS (Continued) **S108054446**

Completed Area Name: PROJECT WIDE
Completed Sub Area Name: Not reported
Completed Document Type: Project Management
Completed Date: 06/30/2023
Comments: Project management activities for FY 2022/2023 completed.

Completed Area Name: PROJECT WIDE
Completed Sub Area Name: Not reported
Completed Document Type: Correspondence
Completed Date: 08/12/2022
Comments: August 12, 2022, DTSC correspondence provides a review on soil gas sample results collected between December 2020 and March 2022 as part of soil vapor extraction (SVE) system rebound testing that is currently being conducted at the former Cupertino Village Cleaners site. Correspondence provides recommendations to be followed until reported PCE concentrations reach a steady state at the selected soil gas monitoring locations. DTSC will consider the results provided in Annual Monitoring Summary Reports (an Annual Monitoring Summary Reports summarizes the quarterly soil gas sampling efforts from the previous calendar year and results and include appropriate recommendations/conclusions) to determine whether the SVE system will be suitable to be decommissioned and the implemented remedy certified. Not reported

Completed Area Name: PROJECT WIDE
Completed Sub Area Name: Not reported
Completed Document Type: Annual Oversight Cost Estimate
Completed Date: 09/14/2022
Comments: DTSC FY 21/22 Oversight Cost Estimate

Completed Area Name: PROJECT WIDE
Completed Sub Area Name: Not reported
Completed Document Type: Supplemental Site Investigation Workplan
Completed Date: 09/14/2022
Comments: Revised Addendum to Revised March 16, 2022, Revised Sub-Slab Soil Vapor Sampling Work Plan (Revised Addendum) provides the recommended indoor air and sub-slab soil gas sampling locations according to findings of June 22 and August 15, 2022, building survey at the Site, and the Department of Toxic Substances Control (DTSC) recommendations. Not reported

Completed Area Name: PROJECT WIDE
Completed Sub Area Name: Not reported
Completed Document Type: Work Notice
Completed Date: 09/15/2008
Comments: Supplemental Soil Sampling scheduled for September 30, 2008.

Completed Area Name: PROJECT WIDE
Completed Sub Area Name: Not reported
Completed Document Type: Site Characterization Workplan
Completed Date: 09/15/2008
Comments: Work Plan approved. Supplemental soil sampling is scheduled for September 30, 2008.

Completed Area Name: PROJECT WIDE
Completed Sub Area Name: Not reported
Completed Document Type: Public Notice

CUPERTINO VILLAGE CLEANERS (Continued) **S108054446**

Completed Date: 07/09/2009
Comments: Work Notice completed and will be mailed out on July 15, 2009.

Completed Area Name: PROJECT WIDE
Completed Sub Area Name: Not reported
Completed Document Type: Pilot/Treatability Study Report
Completed Date: 05/07/2012
Comments: The Status Report was prepared to document the installation and initial operation of the soil vapor extraction (SVE) pilot system installed at the Site to determine remediation technology appropriateness. The Status Report summarizes the performance of the SVE system during the initial three months of operation.

Completed Area Name: PROJECT WIDE
Completed Sub Area Name: Not reported
Completed Document Type: Well Installation Workplan
Completed Date: 04/12/2013
Comments: Work Plan outlines procedures for the installation of soil vapor monitoring probes at the Former Cupertino Village Cleaners, located at 10989 North Wolfe Road, Cupertino, California.

Completed Area Name: PROJECT WIDE
Completed Sub Area Name: Not reported
Completed Document Type: California Land Reuse and Revitalization Agreement
Completed Date: 03/01/2007
Comments: DTSC entered into a CLRRA agreement

Completed Area Name: PROJECT WIDE
Completed Sub Area Name: Not reported
Completed Document Type: Project Management
Completed Date: 06/30/2021
Comments: Activity completed on June 30, 2021.

Completed Area Name: PROJECT WIDE
Completed Sub Area Name: Not reported
Completed Document Type: Annual Oversight Cost Estimate
Completed Date: 09/24/2018
Comments: DTSC annual oversight estimated cost of $21,649 is based on the cleanup activities that are expected to occur at the Site during the fiscal year 18/19.

Completed Area Name: PROJECT WIDE
Completed Sub Area Name: Not reported
Completed Document Type: Annual Oversight Cost Estimate
Completed Date: 09/30/2019
Comments: In accordance with California Health and Safety Code Section 25269.5, the DTSC provided to the responsible party(s) a cost estimate and schedule for cleanup activities that are anticipated to the Site. The cost estimate is for the fiscal year 2019/2020 which started July 1, 2019 and ends June 30, 2020.

Completed Area Name: PROJECT WIDE
Completed Sub Area Name: Not reported
Completed Document Type: Annual Oversight Cost Estimate
Completed Date: 09/21/2020
Comments: DTSC oversight cost estimate fiscal year 2020/2021.

CUPERTINO VILLAGE CLEANERS (Continued) **S108054446**

Completed Area Name: PROJECT WIDE
Completed Sub Area Name: Not reported
Completed Document Type: Well Completion Report
Completed Date: 02/10/2023
Comments: Not reported

Completed Area Name: PROJECT WIDE
Completed Sub Area Name: Not reported
Completed Document Type: Fieldwork
Completed Date: 11/19/2022
Comments: Building survey and HVAC inspection (completed between 6/21-11/18); Installation of SSV probes (completed between 9/14-27); IA and SSV sample collection (completed on 11/19-20).

Completed Area Name: PROJECT WIDE
Completed Sub Area Name: Not reported
Completed Document Type: Fieldwork
Completed Date: 12/16/2021
Comments: Soil gas samples collected as planned.

Completed Area Name: PROJECT WIDE
Completed Sub Area Name: Not reported
Completed Document Type: Application
Completed Date: 10/31/2006
Comments: Project is eligible for the AB 389 Process

Completed Area Name: PROJECT WIDE
Completed Sub Area Name: Not reported
Completed Document Type: Site Characterization Workplan
Completed Date: 12/24/2007
Comments: Investigation Workplan approved. Supplemental soil, soil vapor, and groundwater sampling will be conducted to further characterize contamination at the Site.

Completed Area Name: PROJECT WIDE
Completed Sub Area Name: Not reported
Completed Document Type: Other Report
Completed Date: 12/05/2006
Comments: As part of the AB 389 Process the appropriate agencies, including the host jurisdiction must be notified DTSC is negotiating a CLRRA Agreement.

Completed Area Name: PROJECT WIDE
Completed Sub Area Name: Not reported
Completed Document Type: Other Report
Completed Date: 08/15/2006
Comments: Under the criteria of the Cal/EPA MOA, DTSC was determined the appropriate lead agency for the Cupertino Village Cleaners Project.

Completed Area Name: PROJECT WIDE
Completed Sub Area Name: Not reported
Completed Document Type: Community Profile
Completed Date: 10/03/2008
Comments: Community Profile completed.

Completed Area Name: PROJECT WIDE
Completed Sub Area Name: Not reported

CUPERTINO VILLAGE CLEANERS (Continued) **S108054446**

Completed Document Type: Phase 1
Completed Date: 02/15/2006
Comments: The purpose of the Environmental Site Assessment Phase I is to identify recognized environmental conditions in connection with the Cupertino Village Cleaners site. The term recognized environmental conditions, as defined in ASTM Standard Practice E-1527-00, means the presence or likely presence of any hazardous substances or petroleum products on a property under conditions that indicate an existing release, past release, or a material threat of a release of any hazardous substances or petroleum products into structures, onto the property, or in the ground, groundwater, or surface water of the property.

Completed Area Name: PROJECT WIDE
Completed Sub Area Name: Not reported
Completed Document Type: Public Notice
Completed Date: 01/17/2008
Comments: Work notice informing local community about soil and soil gas sampling at the Cupertino Village Cleaners Site, a former dry cleaner, located at 10989 Wolfe Road, Cupertino.

Completed Area Name: PROJECT WIDE
Completed Sub Area Name: Not reported
Completed Document Type: Remedial Investigation Report
Completed Date: 01/28/2011
Comments: Site Assessment Report indicates that PCE vapor plume at the Site presents an elevated risk to human health and safety and the environment at the Site and PCE is migrating offsite. Further action will be required to remediate the contamination.

Completed Area Name: PROJECT WIDE
Completed Sub Area Name: Not reported
Completed Document Type: Remedial Investigation Report
Completed Date: 01/05/2006
Comments: Report was completed before DTSC involvement. Report submitted to DTSC as existing information.

Completed Area Name: PROJECT WIDE
Completed Sub Area Name: Not reported
Completed Document Type: Fieldwork
Completed Date: 02/29/2008
Comments: February 2008 round of fieldwork completed.

Completed Area Name: PROJECT WIDE
Completed Sub Area Name: Not reported
Completed Document Type: Fact Sheets
Completed Date: 12/26/2013
Comments: The fact sheet announces the public comment period for the Draft Response Plan, which runs from January 6, 2014 through February 5, 2014. The fact also describes the proposed response action for the Site, which is the continued operation of the pilot test soil vapor extraction.

Completed Area Name: PROJECT WIDE
Completed Sub Area Name: Not reported
Completed Document Type: AB 389 Response Plan
Completed Date: 02/24/2014

CUPERTINO VILLAGE CLEANERS (Continued) **S108054446**

Comments: The response action selected in the Response Plan is continued operation of the existing soil vapor extraction system that is on the Site. The system was installed as part of a pilot test. The Response Plan established both residential and commercial cleanup goals for tetrachloroethylene in subsurface and sub-slab soil vapor. PCE in soil vapor will be reduced to the extent practicable. A Land Use Covenant will be put in place to restrict any portion of the Site where the residential or unrestricted use cleanup goals are not achieved.

Completed Area Name: PROJECT WIDE
Completed Sub Area Name: Not reported
Completed Document Type: Fact Sheets
Completed Date: 10/03/2011
Comments: Fact sheet informing local community about upcoming pilot testing of a soil vapor extraction (SVE) system at the Cupertino Village Cleaners Site (Site), located at 10989 Wolfe Road in Cupertino, CA, within the Cupertino Village Shopping Center.

Completed Area Name: PROJECT WIDE
Completed Sub Area Name: Not reported
Completed Document Type: Pilot Study/Treatability Workplan
Completed Date: 09/23/2011
Comments: SVE Pilot Work Plan approved.

Completed Area Name: PROJECT WIDE
Completed Sub Area Name: Not reported
Completed Document Type: Remedial Investigation Workplan
Completed Date: 06/03/2009
Comments: Soil Vapor Sampling Work Plan approved.

Completed Area Name: PROJECT WIDE
Completed Sub Area Name: Not reported
Completed Document Type: Fieldwork
Completed Date: 09/27/2022
Comments: VMP-3A installation and VMP-3AA decommissioning completed on 9/27/2022
Not reported

Completed Area Name: PROJECT WIDE
Completed Sub Area Name: Not reported
Completed Document Type: Monitoring Report
Completed Date: 05/13/2019
Comments: The Report documents the implementation of the Soil Vapor Extraction System Restart Work Plan; and summarizes results of 18-months of soil vapor extraction (SVE) "pulse" operation and maintenance, including soil vapor monitoring and statistical analysis of analytical results since restart of the SVE system in 2017. DTSC concurred with the Report’s recommendation to continue operation of the SVE system on a "pulse" operation mode for an additional six months, with soil vapor sampling on a bimonthly frequency basis, from January 2019 through July 2019.

Completed Area Name: PROJECT WIDE
Completed Sub Area Name: Not reported
Completed Document Type: Well Installation Workplan
Completed Date: 09/06/2022
Comments: DTSC comment letter notes that the 2013 Vapor Monitoring Probes

CUPERTINO VILLAGE CLEANERS (Continued) **S108054446**

Installation Workplan should not be followed to install additional sol gas monitoring wells at the Site. If required, additional soil gas monitoring wells should be constructed as permanent soil gas monitoring wells following the recommendations included in the DTSC s 2015 Advisory Active Soil Gas Investigations.

Completed Area Name: PROJECT WIDE
Completed Sub Area Name: Not reported
Completed Document Type: Monitoring Report
Completed Date: 03/20/2023
Comments: Not reported

Completed Area Name: PROJECT WIDE
Completed Sub Area Name: Not reported
Completed Document Type: Annual Oversight Cost Estimate
Completed Date: 09/24/2014
Comments: Cupertino Village REW FY 14/15

Completed Area Name: PROJECT WIDE
Completed Sub Area Name: Not reported
Completed Document Type: Well Completion Report
Completed Date: 12/14/2022
Comments: Revised Sub-Slab Soil Vapor Probe Installation Report (Report) documents installation of sub-slab soil vapor sampling probes at 99 Ranch Market and Good Samaritan United Methodist Church/ Preschool buildings. The sub-slab soil vapor sampling probes were installed in accordance with the March 16, 2022, Sub-Slab Soil Vapor Sampling Work Plan (Work Plan) including the September 12, 2022, Revised Addendum to Revised Sub-Slab Soil Vapor Sampling Work Plan (Addendum).

Completed Area Name: PROJECT WIDE
Completed Sub Area Name: Not reported
Completed Document Type: Supplemental Site Investigation Workplan
Completed Date: 03/16/2022
Comments: The Work Plan provides the installation and sampling methodology of sub-slab soil gas probes at two commercial buildings (Buildings) located in the vicinity of the Site. One building is currently occupied by the 99 Ranch Market and the other by Good Samaritan United Methodist Church and associated Pre-School.

Completed Area Name: PROJECT WIDE
Completed Sub Area Name: Not reported
Completed Document Type: Remedial Action Implementation Workplan
Completed Date: 04/26/2016
Comments: Cupertino Village LP plans to restart the soil vapor extraction (SVE) system due to high concentrations of tetrachloroethylene in soil gas after rebound testing. The Work Plan describes the procedures to reconnect and restart the SVE system; the operation, maintenance, and monitoring of the SVE system; and the rebound testing and reporting of results. The SVE system will operate for three months and system monitor will occur monthly. Following 3 months of SVE system operation, the system will be shut down for rebound testing with soil gas sampling at 1, 2, and 3 month intervals.

Completed Area Name: PROJECT WIDE
Completed Sub Area Name: Not reported
Completed Document Type: CEQA - Notice of Exemption

CUPERTINO VILLAGE CLEANERS (Continued) **S108054446**

Completed Date: 02/24/2014
Comments: California Environmental Quality Act Notice of Exemption. Exception Status: Class 30 Categorical Exemption: California Code of Regulations title 14, section 15330.

Completed Area Name: PROJECT WIDE
Completed Sub Area Name: Not reported
Completed Document Type: Correspondence
Completed Date: 05/07/2013
Comments: Revised Response Plan submitted requested due to need to re-evaluate proposed remedy due to potential new future land uses.

Completed Area Name: PROJECT WIDE
Completed Sub Area Name: Not reported
Completed Document Type: Annual Oversight Cost Estimate
Completed Date: 11/16/2011
Comments: Annual Oversight Cost Estimate completed.

Completed Area Name: PROJECT WIDE
Completed Sub Area Name: Not reported
Completed Document Type: Correspondence
Completed Date: 03/10/2014
Comments: Pursuant to California Health and Safety Code section 25395.96(c)(2), DTSC notified the host jurisdiction and other interested local agencies of the February 24,2014 approval of the Final Response Plan for the Site.

Completed Area Name: PROJECT WIDE
Completed Sub Area Name: Not reported
Completed Document Type: Correspondence
Completed Date: 05/02/2013
Comments: Request to change the locations of two soil vapor probes due to potential disruptions to the 99 Ranch Market business and DTSC response that proposed new locations would not provide soil vapor data in the area where it is needed.

Completed Area Name: PROJECT WIDE
Completed Sub Area Name: Not reported
Completed Document Type: Correspondence
Completed Date: 08/14/2013
Comments: Community representatives inquired about the status and schedule of the Response Action at the Site as well as the potential impact contamination at the Site may have on the proposed redevelopment of the Site.

Completed Area Name: PROJECT WIDE
Completed Sub Area Name: Not reported
Completed Document Type: Annual Oversight Cost Estimate
Completed Date: 10/02/2013
Comments: The estimated annual oversight cost for the 2013/14 fiscal year is $24,079.

Completed Area Name: PROJECT WIDE
Completed Sub Area Name: Not reported
Completed Document Type: Annual Oversight Cost Estimate
Completed Date: 10/15/2012
Comments: Estimated fiscal year 2012-2013 annual DTSC oversight costs are

CUPERTINO VILLAGE CLEANERS (Continued) **S108054446**

$36,657.

Completed Area Name: PROJECT WIDE
Completed Sub Area Name: Not reported
Completed Document Type: Annual Oversight Cost Estimate
Completed Date: 09/22/2015
Comments: DTSC oversight annual oversight cost estimate fiscal year 2015/2016

Completed Area Name: PROJECT WIDE
Completed Sub Area Name: Not reported
Completed Document Type: Fieldwork
Completed Date: 09/23/2023
Comments: Fieldwork by Consultants was completed.

Completed Area Name: PROJECT WIDE
Completed Sub Area Name: Not reported
Completed Document Type: Pilot/Treatability Study Report
Completed Date: 03/03/2014
Comments: The report documents the implementation of the Soil Vapor Extraction (SVE) System Pilot Test Work Plan, and describes the SVE system design and installation, describes the startup monitoring results, describes the pilot testing procedures, and presents the results and conclusions of the pilot testing program . DTSC agreed in its approval letter that soil vapor extraction is a feasible technology for the Site and directed that it be the remedy proposed in a Draft Response Plan.

Completed Area Name: PROJECT WIDE
Completed Sub Area Name: Not reported
Completed Document Type: Monitoring Report
Completed Date: 09/22/2014
Comments: The Report summarizes the interim results of rebound testing being implemented to determine if the operation of the soil vapor extraction (SVE) system from November 2011 to March 2014 effectively remediated the subsurface volatile organic compound (VOC) contamination. The rebound test sampling results showed a generally increasing concentration trend for tetrachloroethylene across the Site, but soil gas concentrations continued to be below the site-specific commercial cleanup goals. The increasing VOC concentrations indicated that equilibrium has not been reached and rebound testing is to continue. The SVE system may need to be restarted if an increasing concentration trend is observed during the next sampling event.

Completed Area Name: PROJECT WIDE
Completed Sub Area Name: Not reported
Completed Document Type: Monitoring Report
Completed Date: 09/03/2015
Comments: Report summarizes the results of rebound testing performed during shutdown of the soil vapor extraction (SVE) system according to 2014 Response Plan for the former Cupertino Village Cleaners Site located at 10989 North Wolfe Road, Cupertino, California.

Future Area Name: Not reported
Future Sub Area Name: Not reported
Future Document Type: Not reported
Future Due Date: Not reported

CUPERTINO VILLAGE CLEANERS (Continued) **S108054446**

Schedule Area Name:	PROJECT WIDE
Schedule Sub Area Name:	Not reported
Schedule Document Type:	Certification
Schedule Due Date:	01/15/2025
Schedule Revised Date:	12/31/2025
Schedule Area Name:	PROJECT WIDE
Schedule Sub Area Name:	Not reported
Schedule Document Type:	Land Use Restriction
Schedule Due Date:	12/07/2024
Schedule Revised Date:	08/08/2025
Schedule Area Name:	PROJECT WIDE
Schedule Sub Area Name:	Not reported
Schedule Document Type:	Removal Action Completion Report
Schedule Due Date:	12/01/2024
Schedule Revised Date:	10/06/2025

CERS:

Name:	CUPERTINO VILLAGE CLEANERS
Address:	10989 NORTH WOLFE ROAD
City,State,Zip:	CUPERTINO, CA 95014-0619
Site ID:	502090
CERS ID:	110002732598
CERS Description:	US EPA Air Emission Inventory System (EIS)

Count: 7 records.

ORPHAN SUMMARY

City	EDR ID	Site Name	Site Address	Zip	Database(s)
CUPERTINO	U001600987	FRANCISCO A SERRANO	10550 DE ANZA BLVD	95014	LUST, HIST LUST, HIST UST, Cortese
CUPERTINO	S108723879		MILE MARKER 0485, ON STEVENS C	95014	CDL
CUPERTINO	1023316504	STEVENS CREEK DAM	STEVENS CANYON RD	95014	FINDS
SAN JOSE	S114696131	STEVENS CREEK VOLKSWAGON	3350 STEVENS CREKK BLVD		RGA LUST
SANTA CLARA COUNTY	S132159971	BRIDGE 37C0571 OVER STEVENS CREEK	STEVENS CANYON ROAD		CIWQS
SANTA CLARA COUNTY	M300006427	STEVENS CREEK QUARRY, INC.	STEVENS CREEK QUARRY		US MINES
SANTA CLARA COUNTY	1023297336	BRIDGE 37C0571 OVER STEVENS CREEK	STEVENS CANYON		FINDS

GOVERNMENT RECORDS SEARCHED / DATA CURRENCY TRACKING

To maintain currency of the following federal and state databases, EDR contacts the appropriate governmental agency on a monthly or quarterly basis, as required.

Number of Days to Update: Provides confirmation that EDR is reporting records that have been updated within 90 days from the date the government agency made the information available to the public.

STANDARD ENVIRONMENTAL RECORDS

Lists of Federal NPL (Superfund) sites

NPL: National Priority List

National Priorities List (Superfund). The NPL is a subset of CERCLIS and identifies over 1,200 sites for priority cleanup under the Superfund Program. NPL sites may encompass relatively large areas. As such, EDR provides polygon coverage for over 1,000 NPL site boundaries produced by EPA's Environmental Photographic Interpretation Center (EPIC) and regional EPA offices.

Date of Government Version: 09/25/2024
Date Data Arrived at EDR: 10/01/2024
Date Made Active in Reports: 10/23/2024
Number of Days to Update: 22

Source: EPA
Telephone: N/A
Last EDR Contact: 11/01/2024
Next Scheduled EDR Contact: 01/06/2025
Data Release Frequency: Quarterly

NPL Site Boundaries

Sources:

EPA's Environmental Photographic Interpretation Center (EPIC)
Telephone: 202-564-7333

EPA Region 1
Telephone 617-918-1143

EPA Region 6
Telephone: 214-655-6659

EPA Region 3
Telephone 215-814-5418

EPA Region 7
Telephone: 913-551-7247

EPA Region 4
Telephone 404-562-8033

EPA Region 8
Telephone: 303-312-6774

EPA Region 5
Telephone 312-886-6686

EPA Region 9
Telephone: 415-947-4246

EPA Region 10
Telephone 206-553-8665

Proposed NPL: Proposed National Priority List Sites

A site that has been proposed for listing on the National Priorities List through the issuance of a proposed rule in the Federal Register. EPA then accepts public comments on the site, responds to the comments, and places on the NPL those sites that continue to meet the requirements for listing.

Date of Government Version: 09/25/2024
Date Data Arrived at EDR: 10/01/2024
Date Made Active in Reports: 10/23/2024
Number of Days to Update: 22

Source: EPA
Telephone: N/A
Last EDR Contact: 11/01/2024
Next Scheduled EDR Contact: 01/06/2025
Data Release Frequency: Quarterly

NPL LIENS: Federal Superfund Liens

Federal Superfund Liens. Under the authority granted the USEPA by CERCLA of 1980, the USEPA has the authority to file liens against real property in order to recover remedial action expenditures or when the property owner received notification of potential liability. USEPA compiles a listing of filed notices of Superfund Liens.

Date of Government Version: 10/15/1991
Date Data Arrived at EDR: 02/02/1994
Date Made Active in Reports: 03/30/1994
Number of Days to Update: 56

Source: EPA
Telephone: 202-564-4267
Last EDR Contact: 08/15/2011
Next Scheduled EDR Contact: 11/28/2011
Data Release Frequency: No Update Planned

Lists of Federal Delisted NPL sites

Delisted NPL: National Priority List Deletions

The National Oil and Hazardous Substances Pollution Contingency Plan (NCP) establishes the criteria that the EPA uses to delete sites from the NPL. In accordance with 40 CFR 300.425.(e), sites may be deleted from the NPL where no further response is appropriate.

Date of Government Version: 09/25/2024
Date Data Arrived at EDR: 10/01/2024
Date Made Active in Reports: 10/23/2024
Number of Days to Update: 22

Source: EPA
Telephone: N/A
Last EDR Contact: 11/01/2024
Next Scheduled EDR Contact: 01/06/2025
Data Release Frequency: Quarterly

Lists of Federal sites subject to CERCLA removals and CERCLA orders

FEDERAL FACILITY: Federal Facility Site Information listing

A listing of National Priority List (NPL) and Base Realignment and Closure (BRAC) sites found in the Comprehensive Environmental Response, Compensation and Liability Information System (CERCLIS) Database where EPA Federal Facilities Restoration and Reuse Office is involved in cleanup activities.

Date of Government Version: 06/07/2024
Date Data Arrived at EDR: 06/25/2024
Date Made Active in Reports: 09/19/2024
Number of Days to Update: 86

Source: Environmental Protection Agency
Telephone: 703-603-8704
Last EDR Contact: 09/24/2024
Next Scheduled EDR Contact: 01/09/2025
Data Release Frequency: Varies

SEMS: Superfund Enterprise Management System

SEMS (Superfund Enterprise Management System) tracks hazardous waste sites, potentially hazardous waste sites, and remedial activities performed in support of EPA's Superfund Program across the United States. The list was formerly know as CERCLIS, renamed to SEMS by the EPA in 2015. The list contains data on potentially hazardous waste sites that have been reported to the USEPA by states, municipalities, private companies and private persons, pursuant to Section 103 of the Comprehensive Environmental Response, Compensation, and Liability Act (CERCLA). This dataset also contains sites which are either proposed to or on the National Priorities List (NPL) and the sites which are in the screening and assessment phase for possible inclusion on the NPL.

Date of Government Version: 09/25/2024
Date Data Arrived at EDR: 10/01/2024
Date Made Active in Reports: 10/23/2024
Number of Days to Update: 22

Source: EPA
Telephone: 800-424-9346
Last EDR Contact: 11/01/2024
Next Scheduled EDR Contact: 01/20/2025
Data Release Frequency: Quarterly

Lists of Federal CERCLA sites with NFRAP

SEMS-ARCHIVE: Superfund Enterprise Management System Archive

SEMS-ARCHIVE (Superfund Enterprise Management System Archive) tracks sites that have no further interest under the Federal Superfund Program based on available information. The list was formerly known as the CERCLIS-NFRAP, renamed to SEMS ARCHIVE by the EPA in 2015. EPA may perform a minimal level of assessment work at a site while it is archived if site conditions change and/or new information becomes available. Archived sites have been removed and archived from the inventory of SEMS sites. Archived status indicates that, to the best of EPA's knowledge, assessment at a site has been completed and that EPA has determined no further steps will be taken to list the site on the National Priorities List (NPL), unless information indicates this decision was not appropriate or other considerations require a recommendation for listing at a later time. The decision does not necessarily mean that there is no hazard associated with a given site; it only means that. based upon available information, the location is not judged to be potential NPL site.

Date of Government Version: 09/25/2024
Date Data Arrived at EDR: 10/01/2024
Date Made Active in Reports: 10/23/2024
Number of Days to Update: 22

Source: EPA
Telephone: 800-424-9346
Last EDR Contact: 11/01/2024
Next Scheduled EDR Contact: 01/20/2025
Data Release Frequency: Quarterly

Lists of Federal RCRA facilities undergoing Corrective Action

CORRACTS: Corrective Action Report

CORRACTS identifies hazardous waste handlers with RCRA corrective action activity.

Date of Government Version: 06/03/2024
Date Data Arrived at EDR: 06/07/2024
Date Made Active in Reports: 06/20/2024
Number of Days to Update: 13

Source: EPA
Telephone: 800-424-9346
Last EDR Contact: 09/17/2024
Next Scheduled EDR Contact: 12/30/2024
Data Release Frequency: Quarterly

Lists of Federal RCRA TSD facilities

RCRA-TSDF: RCRA - Treatment, Storage and Disposal

RCRAInfo is EPA's comprehensive information system, providing access to data supporting the Resource Conservation and Recovery Act (RCRA) of 1976 and the Hazardous and Solid Waste Amendments (HSWA) of 1984. The database includes selective information on sites which generate, transport, store, treat and/or dispose of hazardous waste as defined by the Resource Conservation and Recovery Act (RCRA). Transporters are individuals or entities that move hazardous waste from the generator offsite to a facility that can recycle, treat, store, or dispose of the waste. TSDFs treat, store, or dispose of the waste.

Date of Government Version: 06/03/2024
Date Data Arrived at EDR: 06/07/2024
Date Made Active in Reports: 06/20/2024
Number of Days to Update: 13

Source: Environmental Protection Agency
Telephone: (415) 495-8895
Last EDR Contact: 09/17/2024
Next Scheduled EDR Contact: 12/30/2024
Data Release Frequency: Quarterly

Lists of Federal RCRA generators

RCRA-LQG: RCRA - Large Quantity Generators

RCRAInfo is EPA's comprehensive information system, providing access to data supporting the Resource Conservation and Recovery Act (RCRA) of 1976 and the Hazardous and Solid Waste Amendments (HSWA) of 1984. The database includes selective information on sites which generate, transport, store, treat and/or dispose of hazardous waste as defined by the Resource Conservation and Recovery Act (RCRA). Large quantity generators (LQGs) generate over 1,000 kilograms (kg) of hazardous waste, or over 1 kg of acutely hazardous waste per month.

Date of Government Version: 06/03/2024
Date Data Arrived at EDR: 06/07/2024
Date Made Active in Reports: 06/20/2024
Number of Days to Update: 13

Source: Environmental Protection Agency
Telephone: (415) 495-8895
Last EDR Contact: 09/17/2024
Next Scheduled EDR Contact: 12/30/2024
Data Release Frequency: Quarterly

RCRA-SQG: RCRA - Small Quantity Generators

RCRAInfo is EPA's comprehensive information system, providing access to data supporting the Resource Conservation and Recovery Act (RCRA) of 1976 and the Hazardous and Solid Waste Amendments (HSWA) of 1984. The database includes selective information on sites which generate, transport, store, treat and/or dispose of hazardous waste as defined by the Resource Conservation and Recovery Act (RCRA). Small quantity generators (SQGs) generate between 100 kg and 1,000 kg of hazardous waste per month.

Date of Government Version: 06/03/2024
Date Data Arrived at EDR: 06/07/2024
Date Made Active in Reports: 06/20/2024
Number of Days to Update: 13

Source: Environmental Protection Agency
Telephone: (415) 495-8895
Last EDR Contact: 09/17/2024
Next Scheduled EDR Contact: 12/30/2024
Data Release Frequency: Quarterly

RCRA-VSQG: RCRA - Very Small Quantity Generators (Formerly Conditionally Exempt Small Quantity Generators)

RCRAInfo is EPA's comprehensive information system, providing access to data supporting the Resource Conservation and Recovery Act (RCRA) of 1976 and the Hazardous and Solid Waste Amendments (HSWA) of 1984. The database includes selective information on sites which generate, transport, store, treat and/or dispose of hazardous waste as defined by the Resource Conservation and Recovery Act (RCRA). Very small quantity generators (VSQGs) generate less than 100 kg of hazardous waste, or less than 1 kg of acutely hazardous waste per month.

Date of Government Version: 06/03/2024
Date Data Arrived at EDR: 06/07/2024
Date Made Active in Reports: 06/20/2024
Number of Days to Update: 13

Source: Environmental Protection Agency
Telephone: (415) 495-8895
Last EDR Contact: 09/17/2024
Next Scheduled EDR Contact: 12/30/2024
Data Release Frequency: Quarterly

Federal institutional controls / engineering controls registries

LUCIS: Land Use Control Information System

LUCIS contains records of land use control information pertaining to the former Navy Base Realignment and Closure properties.

Date of Government Version: 07/15/2024
Date Data Arrived at EDR: 07/17/2024
Date Made Active in Reports: 10/09/2024
Number of Days to Update: 84

Source: Department of the Navy
Telephone: 843-820-7326
Last EDR Contact: 10/30/2024
Next Scheduled EDR Contact: 02/17/2025
Data Release Frequency: Varies

US ENG CONTROLS: Engineering Controls Sites List

A listing of sites with engineering controls in place. Engineering controls include various forms of caps, building foundations, liners, and treatment methods to create pathway elimination for regulated substances to enter environmental media or effect human health.

Date of Government Version: 07/24/2024
Date Data Arrived at EDR: 08/08/2024
Date Made Active in Reports: 08/15/2024
Number of Days to Update: 7

Source: Environmental Protection Agency
Telephone: 703-603-0695
Last EDR Contact: 08/08/2024
Next Scheduled EDR Contact: 12/02/2024
Data Release Frequency: Varies

US INST CONTROLS: Institutional Controls Sites List

A listing of sites with institutional controls in place. Institutional controls include administrative measures, such as groundwater use restrictions, construction restrictions, property use restrictions, and post remediation care requirements intended to prevent exposure to contaminants remaining on site. Deed restrictions are generally required as part of the institutional controls.

Date of Government Version: 07/24/2024
Date Data Arrived at EDR: 08/08/2024
Date Made Active in Reports: 08/15/2024
Number of Days to Update: 7

Source: Environmental Protection Agency
Telephone: 703-603-0695
Last EDR Contact: 08/08/2024
Next Scheduled EDR Contact: 12/02/2024
Data Release Frequency: Varies

Federal ERNS list

ERNS: Emergency Response Notification System

Emergency Response Notification System. ERNS records and stores information on reported releases of oil and hazardous substances.

Date of Government Version: 06/11/2024
Date Data Arrived at EDR: 06/17/2024
Date Made Active in Reports: 09/04/2024
Number of Days to Update: 79

Source: National Response Center, United States Coast Guard
Telephone: 202-267-2180
Last EDR Contact: 09/17/2024
Next Scheduled EDR Contact: 12/30/2024
Data Release Frequency: Quarterly

Lists of state- and tribal (Superfund) equivalent sites

RESPONSE: State Response Sites

Identifies confirmed release sites where DTSC is involved in remediation, either in a lead or oversight capacity. These confirmed release sites are generally high-priority and high potential risk.

Date of Government Version: 07/22/2024
Date Data Arrived at EDR: 07/22/2024
Date Made Active in Reports: 10/09/2024
Number of Days to Update: 79

Source: Department of Toxic Substances Control
Telephone: 916-323-3400
Last EDR Contact: 10/22/2024
Next Scheduled EDR Contact: 02/03/2025
Data Release Frequency: Quarterly

Lists of state- and tribal hazardous waste facilities

ENVIROSTOR: EnviroStor Database

The Department of Toxic Substances Control's (DTSC's) Site Mitigation and Brownfields Reuse Program's (SMBRP's) EnviroStor database identifes sites that have known contamination or sites for which there may be reasons to investigate further. The database includes the following site types: Federal Superfund sites (National Priorities List (NPL)); State Response, including Military Facilities and State Superfund; Voluntary Cleanup; and School sites. EnviroStor provides similar information to the information that was available in CalSites, and provides additional site information, including, but not limited to, identification of formerly-contaminated properties that have been released for reuse, properties where environmental deed restrictions have been recorded to prevent inappropriate land uses, and risk characterization information that is used to assess potential impacts to public health and the environment at contaminated sites.

Date of Government Version: 07/22/2024
Date Data Arrived at EDR: 07/22/2024
Date Made Active in Reports: 10/09/2024
Number of Days to Update: 79

Source: Department of Toxic Substances Control
Telephone: 916-323-3400
Last EDR Contact: 10/22/2024
Next Scheduled EDR Contact: 02/03/2025
Data Release Frequency: Quarterly

Lists of state and tribal landfills and solid waste disposal facilities

SWF/LF (SWIS): Solid Waste Information System

Active, Closed and Inactive Landfills. SWF/LF records typically contain an inve ntory of solid waste disposal facilities or landfills. These may be active or i nactive facilities or open dumps that failed to meet RCRA Section 4004 criteria for solid waste landfills or disposal sites.

Date of Government Version: 08/05/2024
Date Data Arrived at EDR: 08/06/2024
Date Made Active in Reports: 10/28/2024
Number of Days to Update: 83

Source: Department of Resources Recycling and Recovery
Telephone: 916-341-6320
Last EDR Contact: 11/06/2024
Next Scheduled EDR Contact: 02/17/2025
Data Release Frequency: Quarterly

Lists of state and tribal leaking storage tanks

LUST REG 3: Leaking Underground Storage Tank Database
Leaking Underground Storage Tank locations. Monterey, San Benito, San Luis Obispo, Santa Barbara, Santa Cruz counties.

Date of Government Version: 05/19/2003
Date Data Arrived at EDR: 05/19/2003
Date Made Active in Reports: 06/02/2003
Number of Days to Update: 14

Source: California Regional Water Quality Control Board Central Coast Region (3)
Telephone: 805-542-4786
Last EDR Contact: 07/18/2011
Next Scheduled EDR Contact: 10/31/2011
Data Release Frequency: No Update Planned

LUST REG 4: Underground Storage Tank Leak List
Los Angeles, Ventura counties. For more current information, please refer to the State Water Resources Control Board's LUST database.

Date of Government Version: 09/07/2004
Date Data Arrived at EDR: 09/07/2004
Date Made Active in Reports: 10/12/2004
Number of Days to Update: 35

Source: California Regional Water Quality Control Board Los Angeles Region (4)
Telephone: 213-576-6710
Last EDR Contact: 09/06/2011
Next Scheduled EDR Contact: 12/19/2011
Data Release Frequency: No Update Planned

LUST REG 5: Leaking Underground Storage Tank Database
Leaking Underground Storage Tank locations. Alameda, Alpine, Amador, Butte, Colusa, Contra Costa, Calveras, El Dorado, Fresno, Glenn, Kern, Kings, Lake, Lassen, Madera, Mariposa, Merced, Modoc, Napa, Nevada, Placer, Plumas, Sacramento, San Joaquin, Shasta, Solano, Stanislaus, Sutter, Tehama, Tulare, Tuolumne, Yolo, Yuba counties.

Date of Government Version: 07/01/2008
Date Data Arrived at EDR: 07/22/2008
Date Made Active in Reports: 07/31/2008
Number of Days to Update: 9

Source: California Regional Water Quality Control Board Central Valley Region (5)
Telephone: 916-464-4834
Last EDR Contact: 07/01/2011
Next Scheduled EDR Contact: 10/17/2011
Data Release Frequency: No Update Planned

LUST REG 7: Leaking Underground Storage Tank Case Listing
Leaking Underground Storage Tank locations. Imperial, Riverside, San Diego, Santa Barbara counties.

Date of Government Version: 02/26/2004
Date Data Arrived at EDR: 02/26/2004
Date Made Active in Reports: 03/24/2004
Number of Days to Update: 27

Source: California Regional Water Quality Control Board Colorado River Basin Region (7)
Telephone: 760-776-8943
Last EDR Contact: 08/01/2011
Next Scheduled EDR Contact: 11/14/2011
Data Release Frequency: No Update Planned

LUST: Leaking Underground Fuel Tank Report (GEOTRACKER)
Leaking Underground Storage Tank (LUST) Sites included in GeoTracker. GeoTracker is the Water Boards data management system for sites that impact, or have the potential to impact, water quality in California, with emphasis on groundwater.

Date of Government Version: 08/28/2024
Date Data Arrived at EDR: 08/28/2024
Date Made Active in Reports: 08/30/2024
Number of Days to Update: 2

Source: State Water Resources Control Board
Telephone: see region list
Last EDR Contact: 08/28/2024
Next Scheduled EDR Contact: 12/16/2024
Data Release Frequency: Quarterly

LUST REG 2: Fuel Leak List
Leaking Underground Storage Tank locations. Alameda, Contra Costa, Marin, Napa, San Francisco, San Mateo, Santa Clara, Solano, Sonoma counties.

Date of Government Version: 09/30/2004
Date Data Arrived at EDR: 10/20/2004
Date Made Active in Reports: 11/19/2004
Number of Days to Update: 30

Source: California Regional Water Quality Control Board San Francisco Bay Region (2)
Telephone: 510-622-2433
Last EDR Contact: 09/19/2011
Next Scheduled EDR Contact: 01/02/2012
Data Release Frequency: No Update Planned

LUST REG 1: Active Toxic Site Investigation
Del Norte, Humboldt, Lake, Mendocino, Modoc, Siskiyou, Sonoma, Trinity counties. For more current information, please refer to the State Water Resources Control Board's LUST database.

Date of Government Version: 02/01/2001
Date Data Arrived at EDR: 02/28/2001
Date Made Active in Reports: 03/29/2001
Number of Days to Update: 29

Source: California Regional Water Quality Control Board North Coast (1)
Telephone: 707-570-3769
Last EDR Contact: 08/01/2011
Next Scheduled EDR Contact: 11/14/2011
Data Release Frequency: No Update Planned

LUST REG 6V: Leaking Underground Storage Tank Case Listing
Leaking Underground Storage Tank locations. Inyo, Kern, Los Angeles, Mono, San Bernardino counties.

Date of Government Version: 06/07/2005
Date Data Arrived at EDR: 06/07/2005
Date Made Active in Reports: 06/29/2005
Number of Days to Update: 22

Source: California Regional Water Quality Control Board Victorville Branch Office (6)
Telephone: 760-241-7365
Last EDR Contact: 09/12/2011
Next Scheduled EDR Contact: 12/26/2011
Data Release Frequency: No Update Planned

LUST REG 8: Leaking Underground Storage Tanks
California Regional Water Quality Control Board Santa Ana Region (8). For more current information, please refer to the State Water Resources Control Board's LUST database.

Date of Government Version: 02/14/2005
Date Data Arrived at EDR: 02/15/2005
Date Made Active in Reports: 03/28/2005
Number of Days to Update: 41

Source: California Regional Water Quality Control Board Santa Ana Region (8)
Telephone: 909-782-4496
Last EDR Contact: 08/15/2011
Next Scheduled EDR Contact: 11/28/2011
Data Release Frequency: No Update Planned

LUST REG 6L: Leaking Underground Storage Tank Case Listing
For more current information, please refer to the State Water Resources Control Board's LUST database.

Date of Government Version: 09/09/2003
Date Data Arrived at EDR: 09/10/2003
Date Made Active in Reports: 10/07/2003
Number of Days to Update: 27

Source: California Regional Water Quality Control Board Lahontan Region (6)
Telephone: 530-542-5572
Last EDR Contact: 09/12/2011
Next Scheduled EDR Contact: 12/26/2011
Data Release Frequency: No Update Planned

LUST REG 9: Leaking Underground Storage Tank Report
Orange, Riverside, San Diego counties. For more current information, please refer to the State Water Resources Control Board's LUST database.

Date of Government Version: 03/01/2001
Date Data Arrived at EDR: 04/23/2001
Date Made Active in Reports: 05/21/2001
Number of Days to Update: 28

Source: California Regional Water Quality Control Board San Diego Region (9)
Telephone: 858-637-5595
Last EDR Contact: 09/26/2011
Next Scheduled EDR Contact: 01/09/2012
Data Release Frequency: No Update Planned

INDIAN LUST R5: Leaking Underground Storage Tanks on Indian Land
Leaking underground storage tanks located on Indian Land in Michigan, Minnesota and Wisconsin.

Date of Government Version: 04/11/2024
Date Data Arrived at EDR: 05/30/2024
Date Made Active in Reports: 08/28/2024
Number of Days to Update: 90

Source: EPA, Region 5
Telephone: 312-886-7439
Last EDR Contact: 10/16/2024
Next Scheduled EDR Contact: 01/27/2025
Data Release Frequency: Varies

INDIAN LUST R6: Leaking Underground Storage Tanks on Indian Land
LUSTs on Indian land in New Mexico and Oklahoma.

Date of Government Version: 05/07/2024
Date Data Arrived at EDR: 05/30/2024
Date Made Active in Reports: 08/28/2024
Number of Days to Update: 90

Source: EPA Region 6
Telephone: 214-665-6597
Last EDR Contact: 10/16/2024
Next Scheduled EDR Contact: 01/27/2025
Data Release Frequency: Varies

INDIAN LUST R8: Leaking Underground Storage Tanks on Indian Land
LUSTs on Indian land in Colorado, Montana, North Dakota, South Dakota, Utah and Wyoming.

Date of Government Version: 05/07/2024
Date Data Arrived at EDR: 05/30/2024
Date Made Active in Reports: 08/28/2024
Number of Days to Update: 90

Source: EPA Region 8
Telephone: 303-312-6271
Last EDR Contact: 10/16/2024
Next Scheduled EDR Contact: 01/27/2025
Data Release Frequency: Varies

INDIAN LUST R10: Leaking Underground Storage Tanks on Indian Land
LUSTs on Indian land in Alaska, Idaho, Oregon and Washington.

Date of Government Version: 05/07/2024
Date Data Arrived at EDR: 05/30/2024
Date Made Active in Reports: 08/28/2024
Number of Days to Update: 90

Source: EPA Region 10
Telephone: 206-553-2857
Last EDR Contact: 10/16/2024
Next Scheduled EDR Contact: 01/27/2025
Data Release Frequency: Varies

INDIAN LUST R1: Leaking Underground Storage Tanks on Indian Land
A listing of leaking underground storage tank locations on Indian Land.

Date of Government Version: 05/07/2024
Date Data Arrived at EDR: 05/30/2024
Date Made Active in Reports: 08/28/2024
Number of Days to Update: 90

Source: EPA Region 1
Telephone: 617-918-1313
Last EDR Contact: 10/16/2024
Next Scheduled EDR Contact: 01/27/2025
Data Release Frequency: Varies

INDIAN LUST R4: Leaking Underground Storage Tanks on Indian Land
LUSTs on Indian land in Florida, Mississippi and North Carolina.

Date of Government Version: 05/07/2024
Date Data Arrived at EDR: 05/30/2024
Date Made Active in Reports: 08/28/2024
Number of Days to Update: 90

Source: EPA Region 4
Telephone: 404-562-8677
Last EDR Contact: 10/16/2024
Next Scheduled EDR Contact: 01/27/2025
Data Release Frequency: Varies

INDIAN LUST R9: Leaking Underground Storage Tanks on Indian Land
LUSTs on Indian land in Arizona, California, New Mexico and Nevada

Date of Government Version: 05/07/2024
Date Data Arrived at EDR: 05/30/2024
Date Made Active in Reports: 08/28/2024
Number of Days to Update: 90

Source: Environmental Protection Agency
Telephone: 415-972-3372
Last EDR Contact: 10/16/2024
Next Scheduled EDR Contact: 01/27/2025
Data Release Frequency: Varies

INDIAN LUST R7: Leaking Underground Storage Tanks on Indian Land
LUSTs on Indian land in Iowa, Kansas, and Nebraska

Date of Government Version: 05/07/2024
Date Data Arrived at EDR: 05/30/2024
Date Made Active in Reports: 08/28/2024
Number of Days to Update: 90

Source: EPA Region 7
Telephone: 913-551-7003
Last EDR Contact: 10/16/2024
Next Scheduled EDR Contact: 01/27/2025
Data Release Frequency: Varies

CPS-SLIC: Statewide SLIC Cases (GEOTRACKER)
Cleanup Program Sites (CPS; also known as Site Cleanups [SC] and formerly known as Spills, Leaks, Investigations, and Cleanups [SLIC] sites) included in GeoTracker. GeoTracker is the Water Boards data management system for sites that impact, or have the potential to impact, water quality in California, with emphasis on groundwater.

Date of Government Version: 08/28/2024
Date Data Arrived at EDR: 08/28/2024
Date Made Active in Reports: 08/29/2024
Number of Days to Update: 1

Source: State Water Resources Control Board
Telephone: 866-480-1028
Last EDR Contact: 08/28/2024
Next Scheduled EDR Contact: 12/16/2024
Data Release Frequency: Varies

SLIC REG 1: Active Toxic Site Investigations
The SLIC (Spills, Leaks, Investigations and Cleanup) program is designed to protect and restore water quality from spills, leaks, and similar discharges.

Date of Government Version: 04/03/2003
Date Data Arrived at EDR: 04/07/2003
Date Made Active in Reports: 04/25/2003
Number of Days to Update: 18

Source: California Regional Water Quality Control Board, North Coast Region (1)
Telephone: 707-576-2220
Last EDR Contact: 08/01/2011
Next Scheduled EDR Contact: 11/14/2011
Data Release Frequency: No Update Planned

SLIC REG 2: Spills, Leaks, Investigation & Cleanup Cost Recovery Listing
The SLIC (Spills, Leaks, Investigations and Cleanup) program is designed to protect and restore water quality from spills, leaks, and similar discharges.

Date of Government Version: 09/30/2004
Date Data Arrived at EDR: 10/20/2004
Date Made Active in Reports: 11/19/2004
Number of Days to Update: 30

Source: Regional Water Quality Control Board San Francisco Bay Region (2)
Telephone: 510-286-0457
Last EDR Contact: 09/19/2011
Next Scheduled EDR Contact: 01/02/2012
Data Release Frequency: No Update Planned

SLIC REG 3: Spills, Leaks, Investigation & Cleanup Cost Recovery Listing
The SLIC (Spills, Leaks, Investigations and Cleanup) program is designed to protect and restore water quality from spills, leaks, and similar discharges.

Date of Government Version: 05/18/2006
Date Data Arrived at EDR: 05/18/2006
Date Made Active in Reports: 06/15/2006
Number of Days to Update: 28

Source: California Regional Water Quality Control Board Central Coast Region (3)
Telephone: 805-549-3147
Last EDR Contact: 07/18/2011
Next Scheduled EDR Contact: 10/31/2011
Data Release Frequency: No Update Planned

SLIC REG 4: Spills, Leaks, Investigation & Cleanup Cost Recovery Listing
The SLIC (Spills, Leaks, Investigations and Cleanup) program is designed to protect and restore water quality from spills, leaks, and similar discharges.

Date of Government Version: 11/17/2004
Date Data Arrived at EDR: 11/18/2004
Date Made Active in Reports: 01/04/2005
Number of Days to Update: 47

Source: Region Water Quality Control Board Los Angeles Region (4)
Telephone: 213-576-6600
Last EDR Contact: 07/01/2011
Next Scheduled EDR Contact: 10/17/2011
Data Release Frequency: No Update Planned

SLIC REG 5: Spills, Leaks, Investigation & Cleanup Cost Recovery Listing
The SLIC (Spills, Leaks, Investigations and Cleanup) program is designed to protect and restore water quality from spills, leaks, and similar discharges.

Date of Government Version: 04/01/2005
Date Data Arrived at EDR: 04/05/2005
Date Made Active in Reports: 04/21/2005
Number of Days to Update: 16

Source: Regional Water Quality Control Board Central Valley Region (5)
Telephone: 916-464-3291
Last EDR Contact: 09/12/2011
Next Scheduled EDR Contact: 12/26/2011
Data Release Frequency: No Update Planned

SLIC REG 6V: Spills, Leaks, Investigation & Cleanup Cost Recovery Listing
The SLIC (Spills, Leaks, Investigations and Cleanup) program is designed to protect and restore water quality from spills, leaks, and similar discharges.

Date of Government Version: 05/24/2005
Date Data Arrived at EDR: 05/25/2005
Date Made Active in Reports: 06/16/2005
Number of Days to Update: 22

Source: Regional Water Quality Control Board, Victorville Branch
Telephone: 619-241-6583
Last EDR Contact: 08/15/2011
Next Scheduled EDR Contact: 11/28/2011
Data Release Frequency: No Update Planned

SLIC REG 6L: SLIC Sites
The SLIC (Spills, Leaks, Investigations and Cleanup) program is designed to protect and restore water quality from spills, leaks, and similar discharges.

Date of Government Version: 09/07/2004
Date Data Arrived at EDR: 09/07/2004
Date Made Active in Reports: 10/12/2004
Number of Days to Update: 35

Source: California Regional Water Quality Control Board, Lahontan Region
Telephone: 530-542-5574
Last EDR Contact: 08/15/2011
Next Scheduled EDR Contact: 11/28/2011
Data Release Frequency: No Update Planned

SLIC REG 7: SLIC List
The SLIC (Spills, Leaks, Investigations and Cleanup) program is designed to protect and restore water quality from spills, leaks, and similar discharges.

Date of Government Version: 11/24/2004
Date Data Arrived at EDR: 11/29/2004
Date Made Active in Reports: 01/04/2005
Number of Days to Update: 36

Source: California Regional Quality Control Board, Colorado River Basin Region
Telephone: 760-346-7491
Last EDR Contact: 08/01/2011
Next Scheduled EDR Contact: 11/14/2011
Data Release Frequency: No Update Planned

SLIC REG 8: Spills, Leaks, Investigation & Cleanup Cost Recovery Listing
The SLIC (Spills, Leaks, Investigations and Cleanup) program is designed to protect and restore water quality from spills, leaks, and similar discharges.

Date of Government Version: 04/03/2008
Date Data Arrived at EDR: 04/03/2008
Date Made Active in Reports: 04/14/2008
Number of Days to Update: 11

Source: California Region Water Quality Control Board Santa Ana Region (8)
Telephone: 951-782-3298
Last EDR Contact: 09/12/2011
Next Scheduled EDR Contact: 12/26/2011
Data Release Frequency: No Update Planned

SLIC REG 9: Spills, Leaks, Investigation & Cleanup Cost Recovery Listing
The SLIC (Spills, Leaks, Investigations and Cleanup) program is designed to protect and restore water quality from spills, leaks, and similar discharges.

Date of Government Version: 09/10/2007
Date Data Arrived at EDR: 09/11/2007
Date Made Active in Reports: 09/28/2007
Number of Days to Update: 17

Source: California Regional Water Quality Control Board San Diego Region (9)
Telephone: 858-467-2980
Last EDR Contact: 08/08/2011
Next Scheduled EDR Contact: 11/21/2011
Data Release Frequency: No Update Planned

Lists of state and tribal registered storage tanks

FEMA UST: Underground Storage Tank Listing
A listing of all FEMA owned underground storage tanks.

Date of Government Version: 03/15/2024
Date Data Arrived at EDR: 03/19/2024
Date Made Active in Reports: 06/17/2024
Number of Days to Update: 90

Source: FEMA
Telephone: 202-646-5797
Last EDR Contact: 09/25/2024
Next Scheduled EDR Contact: 01/13/2025
Data Release Frequency: Varies

UST: Active UST Facilities
Active UST facilities gathered from the local regulatory agencies

Date of Government Version: 08/28/2024
Date Data Arrived at EDR: 08/28/2024
Date Made Active in Reports: 08/30/2024
Number of Days to Update: 2

Source: SWRCB
Telephone: 916-341-5851
Last EDR Contact: 08/28/2024
Next Scheduled EDR Contact: 12/16/2024
Data Release Frequency: Semi-Annually

UST CLOSURE: Proposed Closure of Underground Storage Tank (UST) Cases
UST cases that are being considered for closure by either the State Water Resources Control Board or the Executive Director have been posted for a 60-day public comment period. UST Case Closures being proposed for consideration by the State Water Resources Control Board. These are primarily UST cases that meet closure criteria under the decisional framework in State Water Board Resolution No. 92-49 and other Board orders. UST Case Closures proposed for consideration by the Executive Director pursuant to State Water Board Resolution No. 2012-0061. These are cases that meet the criteria of the Low-Threat UST Case Closure Policy. UST Case Closure Review Denials and Approved Orders.

Date of Government Version: 02/13/2024
Date Data Arrived at EDR: 03/05/2024
Date Made Active in Reports: 06/03/2024
Number of Days to Update: 90

Source: State Water Resources Control Board
Telephone: 916-327-7844
Last EDR Contact: 09/04/2024
Next Scheduled EDR Contact: 12/16/2024
Data Release Frequency: Varies

MILITARY UST SITES: Military UST Sites (GEOTRACKER)
Military ust sites

Date of Government Version: 08/28/2024
Date Data Arrived at EDR: 08/28/2024
Date Made Active in Reports: 08/29/2024
Number of Days to Update: 1

Source: State Water Resources Control Board
Telephone: 866-480-1028
Last EDR Contact: 08/28/2024
Next Scheduled EDR Contact: 12/16/2024
Data Release Frequency: Varies

AST: Aboveground Petroleum Storage Tank Facilities
A listing of aboveground storage tank petroleum storage tank locations.

Date of Government Version: 07/06/2016
Date Data Arrived at EDR: 07/12/2016
Date Made Active in Reports: 09/19/2016
Number of Days to Update: 69

Source: California Environmental Protection Agency
Telephone: 916-327-5092
Last EDR Contact: 09/05/2024
Next Scheduled EDR Contact: 12/23/2024
Data Release Frequency: Varies

INDIAN UST R1: Underground Storage Tanks on Indian Land
The Indian Underground Storage Tank (UST) database provides information about underground storage tanks on Indian land in EPA Region 1 (Connecticut, Maine, Massachusetts, New Hampshire, Rhode Island, Vermont and ten Tribal Nations).

Date of Government Version: 05/14/2024
Date Data Arrived at EDR: 05/30/2024
Date Made Active in Reports: 08/28/2024
Number of Days to Update: 90

Source: EPA, Region 1
Telephone: 617-918-1313
Last EDR Contact: 10/16/2024
Next Scheduled EDR Contact: 01/27/2025
Data Release Frequency: Varies

INDIAN UST R10: Underground Storage Tanks on Indian Land
The Indian Underground Storage Tank (UST) database provides information about underground storage tanks on Indian land in EPA Region 10 (Alaska, Idaho, Oregon, Washington, and Tribal Nations).

Date of Government Version: 05/14/2024
Date Data Arrived at EDR: 05/30/2024
Date Made Active in Reports: 08/28/2024
Number of Days to Update: 90

Source: EPA Region 10
Telephone: 206-553-2857
Last EDR Contact: 10/16/2024
Next Scheduled EDR Contact: 01/27/2025
Data Release Frequency: Varies

INDIAN UST R6: Underground Storage Tanks on Indian Land

The Indian Underground Storage Tank (UST) database provides information about underground storage tanks on Indian land in EPA Region 6 (Louisiana, Arkansas, Oklahoma, New Mexico, Texas and 65 Tribes).

Date of Government Version: 05/14/2024
Date Data Arrived at EDR: 05/30/2024
Date Made Active in Reports: 08/28/2024
Number of Days to Update: 90

Source: EPA Region 6
Telephone: 214-665-7591
Last EDR Contact: 10/16/2024
Next Scheduled EDR Contact: 01/27/2025
Data Release Frequency: Varies

INDIAN UST R5: Underground Storage Tanks on Indian Land

The Indian Underground Storage Tank (UST) database provides information about underground storage tanks on Indian land in EPA Region 5 (Michigan, Minnesota and Wisconsin and Tribal Nations).

Date of Government Version: 04/11/2024
Date Data Arrived at EDR: 05/30/2024
Date Made Active in Reports: 08/28/2024
Number of Days to Update: 90

Source: EPA Region 5
Telephone: 312-886-6136
Last EDR Contact: 10/16/2024
Next Scheduled EDR Contact: 01/27/2025
Data Release Frequency: Varies

INDIAN UST R4: Underground Storage Tanks on Indian Land

The Indian Underground Storage Tank (UST) database provides information about underground storage tanks on Indian land in EPA Region 4 (Alabama, Florida, Georgia, Kentucky, Mississippi, North Carolina, South Carolina, Tennessee and Tribal Nations)

Date of Government Version: 05/14/2024
Date Data Arrived at EDR: 05/30/2024
Date Made Active in Reports: 08/28/2024
Number of Days to Update: 90

Source: EPA Region 4
Telephone: 404-562-9424
Last EDR Contact: 10/16/2024
Next Scheduled EDR Contact: 07/29/2024
Data Release Frequency: Varies

INDIAN UST R7: Underground Storage Tanks on Indian Land

The Indian Underground Storage Tank (UST) database provides information about underground storage tanks on Indian land in EPA Region 7 (Iowa, Kansas, Missouri, Nebraska, and 9 Tribal Nations).

Date of Government Version: 05/14/2024
Date Data Arrived at EDR: 05/30/2024
Date Made Active in Reports: 08/28/2024
Number of Days to Update: 90

Source: EPA Region 7
Telephone: 913-551-7003
Last EDR Contact: 10/16/2024
Next Scheduled EDR Contact: 01/27/2025
Data Release Frequency: Varies

INDIAN UST R8: Underground Storage Tanks on Indian Land

The Indian Underground Storage Tank (UST) database provides information about underground storage tanks on Indian land in EPA Region 8 (Colorado, Montana, North Dakota, South Dakota, Utah, Wyoming and 27 Tribal Nations).

Date of Government Version: 05/14/2024
Date Data Arrived at EDR: 05/30/2024
Date Made Active in Reports: 08/28/2024
Number of Days to Update: 90

Source: EPA Region 8
Telephone: 303-312-6137
Last EDR Contact: 10/16/2024
Next Scheduled EDR Contact: 01/27/2025
Data Release Frequency: Varies

INDIAN UST R9: Underground Storage Tanks on Indian Land

The Indian Underground Storage Tank (UST) database provides information about underground storage tanks on Indian land in EPA Region 9 (Arizona, California, Hawaii, Nevada, the Pacific Islands, and Tribal Nations).

Date of Government Version: 05/14/2024
Date Data Arrived at EDR: 05/30/2024
Date Made Active in Reports: 08/28/2024
Number of Days to Update: 90

Source: EPA Region 9
Telephone: 415-972-3368
Last EDR Contact: 10/16/2024
Next Scheduled EDR Contact: 01/27/2025
Data Release Frequency: Varies

Lists of state and tribal voluntary cleanup sites

INDIAN VCP R1: Voluntary Cleanup Priority Listing
A listing of voluntary cleanup priority sites located on Indian Land located in Region 1.

Date of Government Version: 07/27/2015
Date Data Arrived at EDR: 09/29/2015
Date Made Active in Reports: 02/18/2016
Number of Days to Update: 142

Source: EPA, Region 1
Telephone: 617-918-1102
Last EDR Contact: 09/10/2024
Next Scheduled EDR Contact: 12/30/2024
Data Release Frequency: Varies

VCP: Voluntary Cleanup Program Properties
Contains low threat level properties with either confirmed or unconfirmed releases and the project proponents have request that DTSC oversee investigation and/or cleanup activities and have agreed to provide coverage for DTSC's costs.

Date of Government Version: 07/22/2024
Date Data Arrived at EDR: 07/22/2024
Date Made Active in Reports: 10/09/2024
Number of Days to Update: 79

Source: Department of Toxic Substances Control
Telephone: 916-323-3400
Last EDR Contact: 10/22/2024
Next Scheduled EDR Contact: 02/03/2025
Data Release Frequency: Quarterly

INDIAN VCP R7: Voluntary Cleanup Priority Lisitng
A listing of voluntary cleanup priority sites located on Indian Land located in Region 7.

Date of Government Version: 03/20/2008
Date Data Arrived at EDR: 04/22/2008
Date Made Active in Reports: 05/19/2008
Number of Days to Update: 27

Source: EPA, Region 7
Telephone: 913-551-7365
Last EDR Contact: 07/08/2021
Next Scheduled EDR Contact: 07/20/2009
Data Release Frequency: Varies

Lists of state and tribal brownfield sites

BROWNFIELDS: Considered Brownfieds Sites Listing
A listing of sites the SWRCB considers to be Brownfields since these are sites have come to them through the MOA Process.

Date of Government Version: 06/17/2024
Date Data Arrived at EDR: 06/17/2024
Date Made Active in Reports: 09/10/2024
Number of Days to Update: 85

Source: State Water Resources Control Board
Telephone: 916-323-7905
Last EDR Contact: 09/17/2024
Next Scheduled EDR Contact: 12/30/2024
Data Release Frequency: Quarterly

ADDITIONAL ENVIRONMENTAL RECORDS

Local Brownfield lists

US BROWNFIELDS: A Listing of Brownfields Sites
Brownfields are real property, the expansion, redevelopment, or reuse of which may be complicated by the presence or potential presence of a hazardous substance, pollutant, or contaminant. Cleaning up and reinvesting in these properties takes development pressures off of undeveloped, open land, and both improves and protects the environment. Assessment, Cleanup and Redevelopment Exchange System (ACRES) stores information reported by EPA Brownfields grant recipients on brownfields properties assessed or cleaned up with grant funding as well as information on Targeted Brownfields Assessments performed by EPA Regions. A listing of ACRES Brownfield sites is obtained from Cleanups in My Community. Cleanups in My Community provides information on Brownfields properties for which information is reported back to EPA, as well as areas served by Brownfields grant programs.

Date of Government Version: 06/10/2024
Date Data Arrived at EDR: 06/11/2024
Date Made Active in Reports: 09/04/2024
Number of Days to Update: 85

Source: Environmental Protection Agency
Telephone: 202-566-2777
Last EDR Contact: 09/11/2024
Next Scheduled EDR Contact: 12/23/2024
Data Release Frequency: Semi-Annually

Local Lists of Landfill / Solid Waste Disposal Sites

WMUDS/SWAT: Waste Management Unit Database

Waste Management Unit Database System. WMUDS is used by the State Water Resources Control Board staff and the Regional Water Quality Control Boards for program tracking and inventory of waste management units. WMUDS is composed of the following databases: Facility Information, Scheduled Inspections Information, Waste Management Unit Information, SWAT Program Information, SWAT Report Summary Information, SWAT Report Summary Data, Chapter 15 (formerly Subchapter 15) Information, Chapter 15 Monitoring Parameters, TPCA Program Information, RCRA Program Information, Closure Information, and Interested Parties Information.

Date of Government Version: 04/01/2000
Date Data Arrived at EDR: 04/10/2000
Date Made Active in Reports: 05/10/2000
Number of Days to Update: 30

Source: State Water Resources Control Board
Telephone: 916-227-4448
Last EDR Contact: 10/16/2024
Next Scheduled EDR Contact: 02/03/2025
Data Release Frequency: No Update Planned

SWRCY: Recycler Database

A listing of recycling facilities in California.

Date of Government Version: 08/28/2024
Date Data Arrived at EDR: 08/28/2024
Date Made Active in Reports: 08/29/2024
Number of Days to Update: 1

Source: Department of Conservation
Telephone: 916-323-3836
Last EDR Contact: 08/28/2024
Next Scheduled EDR Contact: 12/16/2024
Data Release Frequency: Quarterly

HAULERS: Registered Waste Tire Haulers Listing

A listing of registered waste tire haulers.

Date of Government Version: 04/04/2024
Date Data Arrived at EDR: 04/05/2024
Date Made Active in Reports: 04/15/2024
Number of Days to Update: 10

Source: Integrated Waste Management Board
Telephone: 916-341-6422
Last EDR Contact: 10/30/2024
Next Scheduled EDR Contact: 02/17/2025
Data Release Frequency: Varies

INDIAN ODI: Report on the Status of Open Dumps on Indian Lands

Location of open dumps on Indian land.

Date of Government Version: 12/31/1998
Date Data Arrived at EDR: 12/03/2007
Date Made Active in Reports: 01/24/2008
Number of Days to Update: 52

Source: Environmental Protection Agency
Telephone: 703-308-8245
Last EDR Contact: 10/17/2024
Next Scheduled EDR Contact: 02/03/2025
Data Release Frequency: Varies

DEBRIS REGION 9: Torres Martinez Reservation Illegal Dump Site Locations

A listing of illegal dump sites location on the Torres Martinez Indian Reservation located in eastern Riverside County and northern Imperial County, California.

Date of Government Version: 01/12/2009
Date Data Arrived at EDR: 05/07/2009
Date Made Active in Reports: 09/21/2009
Number of Days to Update: 137

Source: EPA, Region 9
Telephone: 415-947-4219
Last EDR Contact: 10/09/2024
Next Scheduled EDR Contact: 01/27/2025
Data Release Frequency: No Update Planned

ODI: Open Dump Inventory

An open dump is defined as a disposal facility that does not comply with one or more of the Part 257 or Part 258 Subtitle D Criteria.

Date of Government Version: 06/30/1985
Date Data Arrived at EDR: 08/09/2004
Date Made Active in Reports: 09/17/2004
Number of Days to Update: 39

Source: Environmental Protection Agency
Telephone: 800-424-9346
Last EDR Contact: 06/09/2004
Next Scheduled EDR Contact: N/A
Data Release Frequency: No Update Planned

IHS OPEN DUMPS: Open Dumps on Indian Land
A listing of all open dumps located on Indian Land in the United States.

Date of Government Version: 04/01/2014
Date Data Arrived at EDR: 08/06/2014
Date Made Active in Reports: 01/29/2015
Number of Days to Update: 176

Source: Department of Health & Human Serivces, Indian Health Service
Telephone: 301-443-1452
Last EDR Contact: 10/10/2024
Next Scheduled EDR Contact: 02/03/2025
Data Release Frequency: Varies

Local Lists of Hazardous waste / Contaminated Sites

US HIST CDL: National Clandestine Laboratory Register
A listing of clandestine drug lab locations that have been removed from the DEAs National Clandestine Laboratory Register.

Date of Government Version: 05/20/2024
Date Data Arrived at EDR: 08/19/2024
Date Made Active in Reports: 10/09/2024
Number of Days to Update: 51

Source: Drug Enforcement Administration
Telephone: 202-307-1000
Last EDR Contact: 08/19/2024
Next Scheduled EDR Contact: 12/02/2024
Data Release Frequency: No Update Planned

HIST CAL-SITES: Calsites Database
The Calsites database contains potential or confirmed hazardous substance release properties. In 1996, California EPA reevaluated and significantly reduced the number of sites in the Calsites database. No longer updated by the state agency. It has been replaced by ENVIROSTOR.

Date of Government Version: 08/08/2005
Date Data Arrived at EDR: 08/03/2006
Date Made Active in Reports: 08/24/2006
Number of Days to Update: 21

Source: Department of Toxic Substance Control
Telephone: 916-323-3400
Last EDR Contact: 02/23/2009
Next Scheduled EDR Contact: 05/25/2009
Data Release Frequency: No Update Planned

SCH: School Property Evaluation Program
This category contains proposed and existing school sites that are being evaluated by DTSC for possible hazardous materials contamination. In some cases, these properties may be listed in the CalSites category depending on the level of threat to public health and safety or the environment they pose.

Date of Government Version: 07/22/2024
Date Data Arrived at EDR: 07/22/2024
Date Made Active in Reports: 10/09/2024
Number of Days to Update: 79

Source: Department of Toxic Substances Control
Telephone: 916-323-3400
Last EDR Contact: 10/22/2024
Next Scheduled EDR Contact: 02/03/2025
Data Release Frequency: Quarterly

CDL: Clandestine Drug Labs
A listing of drug lab locations. Listing of a location in this database does not indicate that any illegal drug lab materials were or were not present there, and does not constitute a determination that the location either requires or does not require additional cleanup work.

Date of Government Version: 12/31/2022
Date Data Arrived at EDR: 03/21/2024
Date Made Active in Reports: 06/12/2024
Number of Days to Update: 83

Source: Department of Toxic Substances Control
Telephone: 916-255-6504
Last EDR Contact: 11/07/2024
Next Scheduled EDR Contact: 02/10/2025
Data Release Frequency: Varies

CERS HAZ WASTE: California Environmental Reporting System Hazardous Waste
List of sites in the California Environmental Protection Agency (CalEPA) Regulated Site Portal which fall under the Hazardous Chemical Management, Hazardous Waste Onsite Treatment, Household Hazardous Waste Collection, Hazardous Waste Generator, and RCRA LQ HW Generator programs.

Date of Government Version: 07/10/2024
Date Data Arrived at EDR: 07/10/2024
Date Made Active in Reports: 07/12/2024
Number of Days to Update: 2

Source: CalEPA
Telephone: 916-323-2514
Last EDR Contact: 10/16/2024
Next Scheduled EDR Contact: 01/27/2025
Data Release Frequency: Quarterly

TOXIC PITS: Toxic Pits Cleanup Act Sites

Toxic PITS Cleanup Act Sites. TOXIC PITS identifies sites suspected of containing hazardous substances where cleanup has not yet been completed.

Date of Government Version: 07/01/1995
Date Data Arrived at EDR: 08/30/1995
Date Made Active in Reports: 09/26/1995
Number of Days to Update: 27

Source: State Water Resources Control Board
Telephone: 916-227-4364
Last EDR Contact: 01/26/2009
Next Scheduled EDR Contact: 04/27/2009
Data Release Frequency: No Update Planned

US CDL: Clandestine Drug Labs

A listing of clandestine drug lab locations. The U.S. Department of Justice ("the Department") provides this web site as a public service. It contains addresses of some locations where law enforcement agencies reported they found chemicals or other items that indicated the presence of either clandestine drug laboratories or dumpsites. In most cases, the source of the entries is not the Department, and the Department has not verified the entry and does not guarantee its accuracy. Members of the public must verify the accuracy of all entries by, for example, contacting local law enforcement and local health departments.

Date of Government Version: 05/20/2024
Date Data Arrived at EDR: 08/19/2024
Date Made Active in Reports: 10/09/2024
Number of Days to Update: 51

Source: Drug Enforcement Administration
Telephone: 202-307-1000
Last EDR Contact: 08/19/2024
Next Scheduled EDR Contact: 12/02/2024
Data Release Frequency: Quarterly

Local Lists of Registered Storage Tanks

SWEEPS UST: SWEEPS UST Listing

Statewide Environmental Evaluation and Planning System. This underground storage tank listing was updated and maintained by a company contacted by the SWRCB in the early 1990's. The listing is no longer updated or maintained. The local agency is the contact for more information on a site on the SWEEPS list.

Date of Government Version: 06/01/1994
Date Data Arrived at EDR: 07/07/2005
Date Made Active in Reports: 08/11/2005
Number of Days to Update: 35

Source: State Water Resources Control Board
Telephone: N/A
Last EDR Contact: 06/03/2005
Next Scheduled EDR Contact: N/A
Data Release Frequency: No Update Planned

HIST UST: Hazardous Substance Storage Container Database

The Hazardous Substance Storage Container Database is a historical listing of UST sites. Refer to local/county source for current data.

Date of Government Version: 10/15/1990
Date Data Arrived at EDR: 01/25/1991
Date Made Active in Reports: 02/12/1991
Number of Days to Update: 18

Source: State Water Resources Control Board
Telephone: 916-341-5851
Last EDR Contact: 07/26/2001
Next Scheduled EDR Contact: N/A
Data Release Frequency: No Update Planned

SAN FRANCISCO AST: Aboveground Storage Tank Site Listing

Aboveground storage tank sites

Date of Government Version: 07/29/2024
Date Data Arrived at EDR: 07/30/2024
Date Made Active in Reports: 10/17/2024
Number of Days to Update: 79

Source: San Francisco County Department of Public Health
Telephone: 415-252-3896
Last EDR Contact: 10/24/2024
Next Scheduled EDR Contact: 02/10/2025
Data Release Frequency: Varies

CERS TANKS: California Environmental Reporting System (CERS) Tanks
List of sites in the California Environmental Protection Agency (CalEPA) Regulated Site Portal which fall under the Aboveground Petroleum Storage and Underground Storage Tank regulatory programs.

Date of Government Version: 07/10/2024
Date Data Arrived at EDR: 07/10/2024
Date Made Active in Reports: 07/12/2024
Number of Days to Update: 2

Source: California Environmental Protection Agency
Telephone: 916-323-2514
Last EDR Contact: 10/16/2024
Next Scheduled EDR Contact: 01/27/2025
Data Release Frequency: Quarterly

CA FID UST: Facility Inventory Database
The Facility Inventory Database (FID) contains a historical listing of active and inactive underground storage tank locations from the State Water Resource Control Board. Refer to local/county source for current data.

Date of Government Version: 10/31/1994
Date Data Arrived at EDR: 09/05/1995
Date Made Active in Reports: 09/29/1995
Number of Days to Update: 24

Source: California Environmental Protection Agency
Telephone: 916-341-5851
Last EDR Contact: 12/28/1998
Next Scheduled EDR Contact: N/A
Data Release Frequency: No Update Planned

Local Land Records

LIENS: Environmental Liens Listing
A listing of property locations with environmental liens for California where DTSC is a lien holder.

Date of Government Version: 05/31/2024
Date Data Arrived at EDR: 06/21/2024
Date Made Active in Reports: 09/11/2024
Number of Days to Update: 82

Source: Department of Toxic Substances Control
Telephone: 916-323-3400
Last EDR Contact: 09/18/2024
Next Scheduled EDR Contact: 12/09/2024
Data Release Frequency: Varies

LIENS 2: CERCLA Lien Information
A Federal CERCLA ('Superfund') lien can exist by operation of law at any site or property at which EPA has spent Superfund monies. These monies are spent to investigate and address releases and threatened releases of contamination. CERCLIS provides information as to the identity of these sites and properties.

Date of Government Version: 09/25/2024
Date Data Arrived at EDR: 10/01/2024
Date Made Active in Reports: 10/23/2024
Number of Days to Update: 22

Source: Environmental Protection Agency
Telephone: 202-564-6023
Last EDR Contact: 11/01/2024
Next Scheduled EDR Contact: 01/06/2025
Data Release Frequency: Semi-Annually

DEED: Deed Restriction Listing
Site Mitigation and Brownfields Reuse Program Facility Sites with Deed Restrictions & Hazardous Waste Management Program Facility Sites with Deed / Land Use Restriction. The DTSC Site Mitigation and Brownfields Reuse Program (SMBRP) list includes sites cleaned up under the program's oversight and generally does not include current or former hazardous waste facilities that required a hazardous waste facility permit. The list represents deed restrictions that are active. Some sites have multiple deed restrictions. The DTSC Hazardous Waste Management Program (HWMP) has developed a list of current or former hazardous waste facilities that have a recorded land use restriction at the local county recorder's office. The land use restrictions on this list were required by the DTSC HWMP as a result of the presence of hazardous substances that remain on site after the facility (or part of the facility) has been closed or cleaned up. The types of land use restriction include deed notice, deed restriction, or a land use restriction that binds current and future owners.

Date of Government Version: 08/22/2024
Date Data Arrived at EDR: 08/22/2024
Date Made Active in Reports: 11/05/2024
Number of Days to Update: 75

Source: DTSC and SWRCB
Telephone: 916-323-3400
Last EDR Contact: 08/22/2024
Next Scheduled EDR Contact: 12/09/2024
Data Release Frequency: Semi-Annually

Records of Emergency Release Reports

HMIRS: Hazardous Materials Information Reporting System
Hazardous Materials Incident Report System. HMIRS contains hazardous material spill incidents reported to DOT.

Date of Government Version: 06/14/2024
Date Data Arrived at EDR: 06/17/2024
Date Made Active in Reports: 06/24/2024
Number of Days to Update: 7

Source: U.S. Department of Transportation
Telephone: 202-366-4555
Last EDR Contact: 09/17/2024
Next Scheduled EDR Contact: 12/30/2024
Data Release Frequency: Quarterly

CHMIRS: California Hazardous Material Incident Report System
California Hazardous Material Incident Reporting System. CHMIRS contains information on reported hazardous material incidents (accidental releases or spills).

Date of Government Version: 07/19/2024
Date Data Arrived at EDR: 07/22/2024
Date Made Active in Reports: 10/08/2024
Number of Days to Update: 78

Source: Office of Emergency Services
Telephone: 916-845-8400
Last EDR Contact: 10/16/2024
Next Scheduled EDR Contact: 01/27/2025
Data Release Frequency: Semi-Annually

LDS: Land Disposal Sites Listing (GEOTRACKER)
Land Disposal sites (Landfills) included in GeoTracker. GeoTracker is the Water Boards data management system for sites that impact, or have the potential to impact, water quality in California, with emphasis on groundwater.

Date of Government Version: 08/28/2024
Date Data Arrived at EDR: 08/28/2024
Date Made Active in Reports: 08/30/2024
Number of Days to Update: 2

Source: State Water Qualilty Control Board
Telephone: 866-480-1028
Last EDR Contact: 08/28/2024
Next Scheduled EDR Contact: 12/16/2024
Data Release Frequency: Quarterly

MCS: Military Cleanup Sites Listing (GEOTRACKER)
Military sites (consisting of: Military UST sites; Military Privatized sites; and Military Cleanup sites [formerly known as DoD non UST]) included in GeoTracker. GeoTracker is the Water Boards data management system for sites that impact, or have the potential to impact, water quality in California, with emphasis on groundwater.

Date of Government Version: 08/28/2024
Date Data Arrived at EDR: 08/28/2024
Date Made Active in Reports: 08/30/2024
Number of Days to Update: 2

Source: State Water Resources Control Board
Telephone: 866-480-1028
Last EDR Contact: 08/28/2024
Next Scheduled EDR Contact: 12/16/2024
Data Release Frequency: Quarterly

SPILLS 90: SPILLS90 data from FirstSearch
Spills 90 includes those spill and release records available exclusively from FirstSearch databases. Typically, they may include chemical, oil and/or hazardous substance spills recorded after 1990. Duplicate records that are already included in EDR incident and release records are not included in Spills 90.

Date of Government Version: 06/06/2012
Date Data Arrived at EDR: 01/03/2013
Date Made Active in Reports: 02/22/2013
Number of Days to Update: 50

Source: FirstSearch
Telephone: N/A
Last EDR Contact: 01/03/2013
Next Scheduled EDR Contact: N/A
Data Release Frequency: No Update Planned

Other Ascertainable Records

RCRA NonGen / NLR: RCRA - Non Generators / No Longer Regulated
RCRAInfo is EPA's comprehensive information system, providing access to data supporting the Resource Conservation and Recovery Act (RCRA) of 1976 and the Hazardous and Solid Waste Amendments (HSWA) of 1984. The database includes selective information on sites which generate, transport, store, treat and/or dispose of hazardous waste as defined by the Resource Conservation and Recovery Act (RCRA). Non-Generators do not presently generate hazardous waste.

Date of Government Version: 06/03/2024
Date Data Arrived at EDR: 06/07/2024
Date Made Active in Reports: 06/20/2024
Number of Days to Update: 13

Source: Environmental Protection Agency
Telephone: (415) 495-8895
Last EDR Contact: 09/17/2024
Next Scheduled EDR Contact: 12/30/2024
Data Release Frequency: Quarterly

FUDS: Formerly Used Defense Sites

The listing includes locations of Formerly Used Defense Sites properties where the US Army Corps of Engineers is actively working or will take necessary cleanup actions.

Date of Government Version: 07/31/2024
Date Data Arrived at EDR: 08/12/2024
Date Made Active in Reports: 10/09/2024
Number of Days to Update: 58

Source: U.S. Army Corps of Engineers
Telephone: 202-528-4285
Last EDR Contact: 08/12/2024
Next Scheduled EDR Contact: 11/26/2024
Data Release Frequency: Varies

DOD: Department of Defense Sites

This data set consists of federally owned or administered lands, administered by the Department of Defense, that have any area equal to or greater than 640 acres of the United States, Puerto Rico, and the U.S. Virgin Islands.

Date of Government Version: 06/07/2021
Date Data Arrived at EDR: 07/13/2021
Date Made Active in Reports: 03/09/2022
Number of Days to Update: 239

Source: USGS
Telephone: 888-275-8747
Last EDR Contact: 10/10/2024
Next Scheduled EDR Contact: 01/20/2025
Data Release Frequency: Varies

FEDLAND: Federal and Indian Lands

Federally and Indian administrated lands of the United States. Lands included are administrated by: Army Corps of Engineers, Bureau of Reclamation, National Wild and Scenic River, National Wildlife Refuge, Public Domain Land, Wilderness, Wilderness Study Area, Wildlife Management Area, Bureau of Indian Affairs, Bureau of Land Management, Department of Justice, Forest Service, Fish and Wildlife Service, National Park Service.

Date of Government Version: 04/02/2018
Date Data Arrived at EDR: 04/11/2018
Date Made Active in Reports: 11/06/2019
Number of Days to Update: 574

Source: U.S. Geological Survey
Telephone: 888-275-8747
Last EDR Contact: 10/03/2024
Next Scheduled EDR Contact: 01/13/2025
Data Release Frequency: N/A

SCRD DRYCLEANERS: State Coalition for Remediation of Drycleaners Listing

The State Coalition for Remediation of Drycleaners was established in 1998, with support from the U.S. EPA Office of Superfund Remediation and Technology Innovation. It is comprised of representatives of states with established drycleaner remediation programs. Currently the member states are Alabama, Connecticut, Florida, Illinois, Kansas, Minnesota, Missouri, North Carolina, Oregon, South Carolina, Tennessee, Texas, and Wisconsin.

Date of Government Version: 07/30/2021
Date Data Arrived at EDR: 02/03/2023
Date Made Active in Reports: 02/10/2023
Number of Days to Update: 7

Source: Environmental Protection Agency
Telephone: 615-532-8599
Last EDR Contact: 11/04/2024
Next Scheduled EDR Contact: 02/17/2025
Data Release Frequency: Varies

US FIN ASSUR: Financial Assurance Information

All owners and operators of facilities that treat, store, or dispose of hazardous waste are required to provide proof that they will have sufficient funds to pay for the clean up, closure, and post-closure care of their facilities.

Date of Government Version: 06/10/2024
Date Data Arrived at EDR: 06/17/2024
Date Made Active in Reports: 09/04/2024
Number of Days to Update: 79

Source: Environmental Protection Agency
Telephone: 202-566-1917
Last EDR Contact: 09/17/2024
Next Scheduled EDR Contact: 12/30/2024
Data Release Frequency: Quarterly

EPA WATCH LIST: EPA Watch List

EPA maintains a "Watch List" to facilitate dialogue between EPA, state and local environmental agencies on enforcement matters relating to facilities with alleged violations identified as either significant or high priority. Being on the Watch List does not mean that the facility has actually violated the law only that an investigation by EPA or a state or local environmental agency has led those organizations to allege that an unproven violation has in fact occurred. Being on the Watch List does not represent a higher level of concern regarding the alleged violations that were detected, but instead indicates cases requiring additional dialogue between EPA, state and local agencies - primarily because of the length of time the alleged violation has gone unaddressed or unresolved.

Date of Government Version: 08/30/2013
Date Data Arrived at EDR: 03/21/2014
Date Made Active in Reports: 06/17/2014
Number of Days to Update: 88

Source: Environmental Protection Agency
Telephone: 617-520-3000
Last EDR Contact: 10/24/2024
Next Scheduled EDR Contact: 02/10/2025
Data Release Frequency: No Update Planned

2020 COR ACTION: 2020 Corrective Action Program List

The EPA has set ambitious goals for the RCRA Corrective Action program by creating the 2020 Corrective Action Universe. This RCRA cleanup baseline includes facilities expected to need corrective action. The 2020 universe contains a wide variety of sites. Some properties are heavily contaminated while others were contaminated but have since been cleaned up. Still others have not been fully investigated yet, and may require little or no remediation. Inclusion in the 2020 Universe does not necessarily imply failure on the part of a facility to meet its RCRA obligations.

Date of Government Version: 09/30/2017
Date Data Arrived at EDR: 05/08/2018
Date Made Active in Reports: 07/20/2018
Number of Days to Update: 73

Source: Environmental Protection Agency
Telephone: 703-308-4044
Last EDR Contact: 10/31/2024
Next Scheduled EDR Contact: 02/10/2025
Data Release Frequency: Varies

TSCA: Toxic Substances Control Act

Toxic Substances Control Act. TSCA identifies manufacturers and importers of chemical substances included on the TSCA Chemical Substance Inventory list. It includes data on the production volume of these substances by plant site.

Date of Government Version: 12/31/2020
Date Data Arrived at EDR: 06/14/2022
Date Made Active in Reports: 03/24/2023
Number of Days to Update: 283

Source: EPA
Telephone: 202-260-5521
Last EDR Contact: 10/03/2024
Next Scheduled EDR Contact: 12/23/2024
Data Release Frequency: Every 4 Years

TRIS: Toxic Chemical Release Inventory System

Toxic Release Inventory System. TRIS identifies facilities which release toxic chemicals to the air, water and land in reportable quantities under SARA Title III Section 313.

Date of Government Version: 12/31/2022
Date Data Arrived at EDR: 11/13/2023
Date Made Active in Reports: 02/07/2024
Number of Days to Update: 86

Source: EPA
Telephone: 202-566-0250
Last EDR Contact: 09/25/2024
Next Scheduled EDR Contact: 01/06/2025
Data Release Frequency: Annually

SSTS: Section 7 Tracking Systems

Section 7 of the Federal Insecticide, Fungicide and Rodenticide Act, as amended (92 Stat. 829) requires all registered pesticide-producing establishments to submit a report to the Environmental Protection Agency by March 1st each year. Each establishment must report the types and amounts of pesticides, active ingredients and devices being produced, and those having been produced and sold or distributed in the past year.

Date of Government Version: 07/11/2024
Date Data Arrived at EDR: 07/11/2024
Date Made Active in Reports: 07/12/2024
Number of Days to Update: 1

Source: EPA
Telephone: 202-564-4203
Last EDR Contact: 10/16/2024
Next Scheduled EDR Contact: 01/27/2025
Data Release Frequency: Annually

ROD: Records Of Decision

Record of Decision. ROD documents mandate a permanent remedy at an NPL (Superfund) site containing technical and health information to aid in the cleanup.

Date of Government Version: 08/27/2024
Date Data Arrived at EDR: 09/03/2024
Date Made Active in Reports: 09/19/2024
Number of Days to Update: 16

Source: EPA
Telephone: 703-416-0223
Last EDR Contact: 11/01/2024
Next Scheduled EDR Contact: 12/09/2024
Data Release Frequency: Annually

RMP: Risk Management Plans

When Congress passed the Clean Air Act Amendments of 1990, it required EPA to publish regulations and guidance for chemical accident prevention at facilities using extremely hazardous substances. The Risk Management Program Rule (RMP Rule) was written to implement Section 112(r) of these amendments. The rule, which built upon existing industry codes and standards, requires companies of all sizes that use certain flammable and toxic substances to develop a Risk Management Program, which includes a(n): Hazard assessment that details the potential effects of an accidental release, an accident history of the last five years, and an evaluation of worst-case and alternative accidental releases; Prevention program that includes safety precautions and maintenance, monitoring, and employee training measures; and Emergency response program that spells out emergency health care, employee training measures and procedures for informing the public and response agencies (e.g the fire department) should an accident occur.

Date of Government Version: 07/12/2024
Date Data Arrived at EDR: 07/17/2024
Date Made Active in Reports: 10/09/2024
Number of Days to Update: 84

Source: Environmental Protection Agency
Telephone: 202-564-8600
Last EDR Contact: 10/09/2024
Next Scheduled EDR Contact: 01/27/2025
Data Release Frequency: Varies

RAATS: RCRA Administrative Action Tracking System

RCRA Administration Action Tracking System. RAATS contains records based on enforcement actions issued under RCRA pertaining to major violators and includes administrative and civil actions brought by the EPA. For administration actions after September 30, 1995, data entry in the RAATS database was discontinued. EPA will retain a copy of the database for historical records. It was necessary to terminate RAATS because a decrease in agency resources made it impossible to continue to update the information contained in the database.

Date of Government Version: 04/17/1995
Date Data Arrived at EDR: 07/03/1995
Date Made Active in Reports: 08/07/1995
Number of Days to Update: 35

Source: EPA
Telephone: 202-564-4104
Last EDR Contact: 06/02/2008
Next Scheduled EDR Contact: 09/01/2008
Data Release Frequency: No Update Planned

PRP: Potentially Responsible Parties

A listing of verified Potentially Responsible Parties

Date of Government Version: 09/19/2023
Date Data Arrived at EDR: 10/03/2023
Date Made Active in Reports: 10/19/2023
Number of Days to Update: 16

Source: EPA
Telephone: 202-564-6023
Last EDR Contact: 10/01/2024
Next Scheduled EDR Contact: 02/10/2025
Data Release Frequency: Quarterly

PADS: PCB Activity Database System

PCB Activity Database. PADS Identifies generators, transporters, commercial storers and/or brokers and disposers of PCB's who are required to notify the EPA of such activities.

Date of Government Version: 05/23/2024
Date Data Arrived at EDR: 07/02/2024
Date Made Active in Reports: 09/26/2024
Number of Days to Update: 86

Source: EPA
Telephone: 202-566-0500
Last EDR Contact: 10/02/2024
Next Scheduled EDR Contact: 01/13/2025
Data Release Frequency: Annually

ICIS: Integrated Compliance Information System
The Integrated Compliance Information System (ICIS) supports the information needs of the national enforcement and compliance program as well as the unique needs of the National Pollutant Discharge Elimination System (NPDES) program.

Date of Government Version: 11/18/2016
Date Data Arrived at EDR: 11/23/2016
Date Made Active in Reports: 02/10/2017
Number of Days to Update: 79

Source: Environmental Protection Agency
Telephone: 202-564-2501
Last EDR Contact: 09/25/2024
Next Scheduled EDR Contact: 01/13/2025
Data Release Frequency: Quarterly

FTTS: FIFRA/ TSCA Tracking System - FIFRA (Federal Insecticide, Fungicide, & Rodenticide Act)/TSCA (Toxic Substances Control Act)
FTTS tracks administrative cases and pesticide enforcement actions and compliance activities related to FIFRA, TSCA and EPCRA (Emergency Planning and Community Right-to-Know Act). To maintain currency, EDR contacts the Agency on a quarterly basis.

Date of Government Version: 04/09/2009
Date Data Arrived at EDR: 04/16/2009
Date Made Active in Reports: 05/11/2009
Number of Days to Update: 25

Source: EPA/Office of Prevention, Pesticides and Toxic Substances
Telephone: 202-566-1667
Last EDR Contact: 08/18/2017
Next Scheduled EDR Contact: 12/04/2017
Data Release Frequency: No Update Planned

FTTS INSP: FIFRA/ TSCA Tracking System - FIFRA (Federal Insecticide, Fungicide, & Rodenticide Act)/TSCA (Toxic Substances Control Act)
A listing of FIFRA/TSCA Tracking System (FTTS) inspections and enforcements.

Date of Government Version: 04/09/2009
Date Data Arrived at EDR: 04/16/2009
Date Made Active in Reports: 05/11/2009
Number of Days to Update: 25

Source: EPA
Telephone: 202-566-1667
Last EDR Contact: 08/18/2017
Next Scheduled EDR Contact: 12/04/2017
Data Release Frequency: No Update Planned

MLTS: Material Licensing Tracking System
MLTS is maintained by the Nuclear Regulatory Commission and contains a list of approximately 8,100 sites which possess or use radioactive materials and which are subject to NRC licensing requirements. To maintain currency, EDR contacts the Agency on a quarterly basis.

Date of Government Version: 06/06/2024
Date Data Arrived at EDR: 06/07/2024
Date Made Active in Reports: 09/04/2024
Number of Days to Update: 89

Source: Nuclear Regulatory Commission
Telephone: 301-415-0717
Last EDR Contact: 10/09/2024
Next Scheduled EDR Contact: 01/27/2025
Data Release Frequency: Quarterly

COAL ASH DOE: Steam-Electric Plant Operation Data
A listing of power plants that store ash in surface ponds.

Date of Government Version: 12/31/2022
Date Data Arrived at EDR: 11/27/2023
Date Made Active in Reports: 02/22/2024
Number of Days to Update: 87

Source: Department of Energy
Telephone: 202-586-8719
Last EDR Contact: 10/16/2024
Next Scheduled EDR Contact: 12/09/2024
Data Release Frequency: Varies

COAL ASH EPA: Coal Combustion Residues Surface Impoundments List
A listing of coal combustion residues surface impoundments with high hazard potential ratings.

Date of Government Version: 01/12/2017
Date Data Arrived at EDR: 03/05/2019
Date Made Active in Reports: 11/11/2019
Number of Days to Update: 251

Source: Environmental Protection Agency
Telephone: N/A
Last EDR Contact: 08/22/2024
Next Scheduled EDR Contact: 12/09/2024
Data Release Frequency: Varies

PCB TRANSFORMER: PCB Transformer Registration Database
The database of PCB transformer registrations that includes all PCB registration submittals.

Date of Government Version: 09/13/2019
Date Data Arrived at EDR: 11/06/2019
Date Made Active in Reports: 02/10/2020
Number of Days to Update: 96

Source: Environmental Protection Agency
Telephone: 202-566-0517
Last EDR Contact: 10/31/2024
Next Scheduled EDR Contact: 02/10/2025
Data Release Frequency: Varies

RADINFO: Radiation Information Database
The Radiation Information Database (RADINFO) contains information about facilities that are regulated by U.S. Environmental Protection Agency (EPA) regulations for radiation and radioactivity.

Date of Government Version: 07/01/2019
Date Data Arrived at EDR: 07/01/2019
Date Made Active in Reports: 09/23/2019
Number of Days to Update: 84

Source: Environmental Protection Agency
Telephone: 202-343-9775
Last EDR Contact: 09/18/2024
Next Scheduled EDR Contact: 01/06/2025
Data Release Frequency: Quarterly

HIST FTTS: FIFRA/TSCA Tracking System Administrative Case Listing
A complete administrative case listing from the FIFRA/TSCA Tracking System (FTTS) for all ten EPA regions. The information was obtained from the National Compliance Database (NCDB). NCDB supports the implementation of FIFRA (Federal Insecticide, Fungicide, and Rodenticide Act) and TSCA (Toxic Substances Control Act). Some EPA regions are now closing out records. Because of that, and the fact that some EPA regions are not providing EPA Headquarters with updated records, it was decided to create a HIST FTTS database. It included records that may not be included in the newer FTTS database updates. This database is no longer updated.

Date of Government Version: 10/19/2006
Date Data Arrived at EDR: 03/01/2007
Date Made Active in Reports: 04/10/2007
Number of Days to Update: 40

Source: Environmental Protection Agency
Telephone: 202-564-2501
Last EDR Contact: 12/17/2007
Next Scheduled EDR Contact: 03/17/2008
Data Release Frequency: No Update Planned

HIST FTTS INSP: FIFRA/TSCA Tracking System Inspection & Enforcement Case Listing
A complete inspection and enforcement case listing from the FIFRA/TSCA Tracking System (FTTS) for all ten EPA regions. The information was obtained from the National Compliance Database (NCDB). NCDB supports the implementation of FIFRA (Federal Insecticide, Fungicide, and Rodenticide Act) and TSCA (Toxic Substances Control Act). Some EPA regions are now closing out records. Because of that, and the fact that some EPA regions are not providing EPA Headquarters with updated records, it was decided to create a HIST FTTS database. It included records that may not be included in the newer FTTS database updates. This database is no longer updated.

Date of Government Version: 10/19/2006
Date Data Arrived at EDR: 03/01/2007
Date Made Active in Reports: 04/10/2007
Number of Days to Update: 40

Source: Environmental Protection Agency
Telephone: 202-564-2501
Last EDR Contact: 12/17/2008
Next Scheduled EDR Contact: 03/17/2008
Data Release Frequency: No Update Planned

DOT OPS: Incident and Accident Data
Department of Transporation, Office of Pipeline Safety Incident and Accident data.

Date of Government Version: 01/02/2020
Date Data Arrived at EDR: 01/28/2020
Date Made Active in Reports: 04/17/2020
Number of Days to Update: 80

Source: Department of Transporation, Office of Pipeline Safety
Telephone: 202-366-4595
Last EDR Contact: 10/16/2024
Next Scheduled EDR Contact: 02/03/2025
Data Release Frequency: Quarterly

CONSENT: Superfund (CERCLA) Consent Decrees
Major legal settlements that establish responsibility and standards for cleanup at NPL (Superfund) sites. Released periodically by United States District Courts after settlement by parties to litigation matters.

Date of Government Version: 06/30/2024
Date Data Arrived at EDR: 07/08/2024
Date Made Active in Reports: 09/26/2024
Number of Days to Update: 80

Source: Department of Justice, Consent Decree Library
Telephone: Varies
Last EDR Contact: 09/25/2024
Next Scheduled EDR Contact: 01/13/2025
Data Release Frequency: Varies

BRS: Biennial Reporting System

The Biennial Reporting System is a national system administered by the EPA that collects data on the generation and management of hazardous waste. BRS captures detailed data from two groups: Large Quantity Generators (LQG) and Treatment, Storage, and Disposal Facilities.

Date of Government Version: 12/31/2021
Date Data Arrived at EDR: 03/09/2023
Date Made Active in Reports: 03/20/2023
Number of Days to Update: 11

Source: EPA/NTIS
Telephone: 800-424-9346
Last EDR Contact: 09/17/2024
Next Scheduled EDR Contact: 12/30/2024
Data Release Frequency: Biennially

INDIAN RESERV: Indian Reservations

This map layer portrays Indian administered lands of the United States that have any area equal to or greater than 640 acres.

Date of Government Version: 12/31/2014
Date Data Arrived at EDR: 07/14/2015
Date Made Active in Reports: 01/10/2017
Number of Days to Update: 546

Source: USGS
Telephone: 202-208-3710
Last EDR Contact: 10/01/2024
Next Scheduled EDR Contact: 01/13/2025
Data Release Frequency: Semi-Annually

FUSRAP: Formerly Utilized Sites Remedial Action Program

DOE established the Formerly Utilized Sites Remedial Action Program (FUSRAP) in 1974 to remediate sites where radioactive contamination remained from Manhattan Project and early U.S. Atomic Energy Commission (AEC) operations.

Date of Government Version: 03/03/2023
Date Data Arrived at EDR: 03/03/2023
Date Made Active in Reports: 06/09/2023
Number of Days to Update: 98

Source: Department of Energy
Telephone: 202-586-3559
Last EDR Contact: 10/24/2024
Next Scheduled EDR Contact: 02/10/2025
Data Release Frequency: Varies

UMTRA: Uranium Mill Tailings Sites

Uranium ore was mined by private companies for federal government use in national defense programs. When the mills shut down, large piles of the sand-like material (mill tailings) remain after uranium has been extracted from the ore. Levels of human exposure to radioactive materials from the piles are low; however, in some cases tailings were used as construction materials before the potential health hazards of the tailings were recognized.

Date of Government Version: 05/08/2024
Date Data Arrived at EDR: 08/14/2024
Date Made Active in Reports: 08/28/2024
Number of Days to Update: 14

Source: Department of Energy
Telephone: 505-845-0011
Last EDR Contact: 08/08/2024
Next Scheduled EDR Contact: 11/26/2024
Data Release Frequency: Varies

LEAD SMELTER 1: Lead Smelter Sites

A listing of former lead smelter site locations.

Date of Government Version: 09/25/2024
Date Data Arrived at EDR: 10/01/2024
Date Made Active in Reports: 10/23/2024
Number of Days to Update: 22

Source: Environmental Protection Agency
Telephone: 703-603-8787
Last EDR Contact: 11/01/2024
Next Scheduled EDR Contact: 01/06/2025
Data Release Frequency: Varies

LEAD SMELTER 2: Lead Smelter Sites

A list of several hundred sites in the U.S. where secondary lead smelting was done from 1931and 1964. These sites may pose a threat to public health through ingestion or inhalation of contaminated soil or dust

Date of Government Version: 04/05/2001
Date Data Arrived at EDR: 10/27/2010
Date Made Active in Reports: 12/02/2010
Number of Days to Update: 36

Source: American Journal of Public Health
Telephone: 703-305-6451
Last EDR Contact: 12/02/2009
Next Scheduled EDR Contact: N/A
Data Release Frequency: No Update Planned

US AIRS (AFS): Aerometric Information Retrieval System Facility Subsystem (AFS)

The database is a sub-system of Aerometric Information Retrieval System (AIRS). AFS contains compliance data on air pollution point sources regulated by the U.S. EPA and/or state and local air regulatory agencies. This information comes from source reports by various stationary sources of air pollution, such as electric power plants, steel mills, factories, and universities, and provides information about the air pollutants they produce. Action, air program, air program pollutant, and general level plant data. It is used to track emissions and compliance data from industrial plants.

Date of Government Version: 10/12/2016
Date Data Arrived at EDR: 10/26/2016
Date Made Active in Reports: 02/03/2017
Number of Days to Update: 100

Source: EPA
Telephone: 202-564-2496
Last EDR Contact: 09/26/2017
Next Scheduled EDR Contact: 01/08/2018
Data Release Frequency: Annually

US AIRS MINOR: Air Facility System Data

A listing of minor source facilities.

Date of Government Version: 10/12/2016
Date Data Arrived at EDR: 10/26/2016
Date Made Active in Reports: 02/03/2017
Number of Days to Update: 100

Source: EPA
Telephone: 202-564-2496
Last EDR Contact: 09/26/2017
Next Scheduled EDR Contact: 01/08/2018
Data Release Frequency: Annually

US MINES: Mines Master Index File

Contains all mine identification numbers issued for mines active or opened since 1971. The data also includes violation information.

Date of Government Version: 08/06/2024
Date Data Arrived at EDR: 08/14/2024
Date Made Active in Reports: 08/15/2024
Number of Days to Update: 1

Source: Department of Labor, Mine Safety and Health Administration
Telephone: 303-231-5959
Last EDR Contact: 08/14/2024
Next Scheduled EDR Contact: 12/02/2024
Data Release Frequency: Semi-Annually

MINES VIOLATIONS: MSHA Violation Assessment Data

Mines violation and assessment information. Department of Labor, Mine Safety & Health Administration.

Date of Government Version: 10/01/2024
Date Data Arrived at EDR: 10/02/2024
Date Made Active in Reports: 10/09/2024
Number of Days to Update: 7

Source: DOL, Mine Safety & Health Admi
Telephone: 202-693-9424
Last EDR Contact: 10/02/2024
Next Scheduled EDR Contact: 12/02/2024
Data Release Frequency: Quarterly

US MINES 2: Ferrous and Nonferrous Metal Mines Database Listing

This map layer includes ferrous (ferrous metal mines are facilities that extract ferrous metals, such as iron ore or molybdenum) and nonferrous (Nonferrous metal mines are facilities that extract nonferrous metals, such as gold, silver, copper, zinc, and lead) metal mines in the United States.

Date of Government Version: 05/02/2024
Date Data Arrived at EDR: 08/20/2024
Date Made Active in Reports: 10/09/2024
Number of Days to Update: 50

Source: USGS
Telephone: 703-648-7709
Last EDR Contact: 08/20/2024
Next Scheduled EDR Contact: 12/02/2024
Data Release Frequency: Varies

US MINES 3: Active Mines & Mineral Plants Database Listing

Active Mines and Mineral Processing Plant operations for commodities monitored by the Minerals Information Team of the USGS.

Date of Government Version: 04/14/2011
Date Data Arrived at EDR: 06/08/2011
Date Made Active in Reports: 09/13/2011
Number of Days to Update: 97

Source: USGS
Telephone: 703-648-7709
Last EDR Contact: 08/22/2024
Next Scheduled EDR Contact: 12/02/2024
Data Release Frequency: Varies

ABANDONED MINES: Abandoned Mines

An inventory of land and water impacted by past mining (primarily coal mining) is maintained by OSMRE to provide information needed to implement the Surface Mining Control and Reclamation Act of 1977 (SMCRA). The inventory contains information on the location, type, and extent of AML impacts, as well as, information on the cost associated with the reclamation of those problems. The inventory is based upon field surveys by State, Tribal, and OSMRE program officials. It is dynamic to the extent that it is modified as new problems are identified and existing problems are reclaimed.

Date of Government Version: 06/13/2024
Date Data Arrived at EDR: 06/14/2024
Date Made Active in Reports: 09/04/2024
Number of Days to Update: 82

Source: Department of Interior
Telephone: 202-208-2609
Last EDR Contact: 09/10/2024
Next Scheduled EDR Contact: 12/16/2024
Data Release Frequency: Quarterly

MINES MRDS: Mineral Resources Data System

Mineral Resources Data System

Date of Government Version: 08/23/2022
Date Data Arrived at EDR: 11/22/2022
Date Made Active in Reports: 02/28/2023
Number of Days to Update: 98

Source: USGS
Telephone: 703-648-6533
Last EDR Contact: 08/22/2024
Next Scheduled EDR Contact: 12/02/2024
Data Release Frequency: Varies

FINDS: Facility Index System/Facility Registry System

Facility Index System. FINDS contains both facility information and 'pointers' to other sources that contain more detail. EDR includes the following FINDS databases in this report: PCS (Permit Compliance System), AIRS (Aerometric Information Retrieval System), DOCKET (Enforcement Docket used to manage and track information on civil judicial enforcement cases for all environmental statutes), FURS (Federal Underground Injection Control), C-DOCKET (Criminal Docket System used to track criminal enforcement actions for all environmental statutes), FFIS (Federal Facilities Information System), STATE (State Environmental Laws and Statutes), and PADS (PCB Activity Data System).

Date of Government Version: 08/13/2024
Date Data Arrived at EDR: 08/20/2024
Date Made Active in Reports: 08/28/2024
Number of Days to Update: 8

Source: EPA
Telephone: (415) 947-8000
Last EDR Contact: 08/20/2024
Next Scheduled EDR Contact: 12/09/2024
Data Release Frequency: Quarterly

DOCKET HWC: Hazardous Waste Compliance Docket Listing

A complete list of the Federal Agency Hazardous Waste Compliance Docket Facilities.

Date of Government Version: 05/06/2021
Date Data Arrived at EDR: 05/21/2021
Date Made Active in Reports: 08/11/2021
Number of Days to Update: 82

Source: Environmental Protection Agency
Telephone: 202-564-0527
Last EDR Contact: 08/13/2024
Next Scheduled EDR Contact: 12/02/2024
Data Release Frequency: Varies

UXO: Unexploded Ordnance Sites

A listing of unexploded ordnance site locations

Date of Government Version: 09/06/2023
Date Data Arrived at EDR: 09/13/2023
Date Made Active in Reports: 12/11/2023
Number of Days to Update: 89

Source: Department of Defense
Telephone: 703-704-1564
Last EDR Contact: 10/03/2024
Next Scheduled EDR Contact: 01/20/2025
Data Release Frequency: Varies

ECHO: Enforcement & Compliance History Information

ECHO provides integrated compliance and enforcement information for about 800,000 regulated facilities nationwide.

Date of Government Version: 06/23/2024
Date Data Arrived at EDR: 06/28/2024
Date Made Active in Reports: 07/12/2024
Number of Days to Update: 14

Source: Environmental Protection Agency
Telephone: 202-564-2280
Last EDR Contact: 10/01/2024
Next Scheduled EDR Contact: 01/13/2025
Data Release Frequency: Quarterly

FUELS PROGRAM: EPA Fuels Program Registered Listing

This listing includes facilities that are registered under the Part 80 (Code of Federal Regulations) EPA Fuels Programs. All companies now are required to submit new and updated registrations.

Date of Government Version: 08/13/2024
Date Data Arrived at EDR: 08/13/2024
Date Made Active in Reports: 10/09/2024
Number of Days to Update: 57

Source: EPA
Telephone: 800-385-6164
Last EDR Contact: 11/08/2024
Next Scheduled EDR Contact: 02/24/2025
Data Release Frequency: Quarterly

PFAS NPL: Superfund Sites with PFAS Detections Information

EPA's Office of Land and Emergency Management and EPA Regional Offices maintain data describing what is known about site investigations, contamination, and remedial actions under the Comprehensive Environmental Response, Compensation, and Liability Act (CERCLA) where PFAS is present in the environment.

Date of Government Version: 07/01/2024
Date Data Arrived at EDR: 07/01/2024
Date Made Active in Reports: 07/12/2024
Number of Days to Update: 11

Source: Environmental Protection Agency
Telephone: 703-603-8895
Last EDR Contact: 10/02/2024
Next Scheduled EDR Contact: 01/13/2025
Data Release Frequency: Varies

PFAS FEDERAL SITES: Federal Sites PFAS Information

Several federal entities, such as the federal Superfund program, Department of Defense, National Aeronautics and Space Administration, Department of Transportation, and Department of Energy provided information for sites with known or suspected detections at federal facilities.

Date of Government Version: 07/01/2024
Date Data Arrived at EDR: 07/01/2024
Date Made Active in Reports: 07/12/2024
Number of Days to Update: 11

Source: Environmental Protection Agency
Telephone: 202-272-0167
Last EDR Contact: 10/02/2024
Next Scheduled EDR Contact: 01/13/2025
Data Release Frequency: Varies

PFAS TSCA: PFAS Manufacture and Imports Information

EPA issued the Chemical Data Reporting (CDR) Rule under the Toxic Substances Control Act (TSCA) and requires chemical manufacturers and facilities that manufacture or import chemical substances to report data to EPA. EPA publishes non-confidential business information (non-CBI) and includes descriptive information about each site, corporate parent, production volume, other manufacturing information, and processing and use information.

Date of Government Version: 07/01/2024
Date Data Arrived at EDR: 07/01/2024
Date Made Active in Reports: 07/12/2024
Number of Days to Update: 11

Source: Environmental Protection Agency
Telephone: 202-272-0167
Last EDR Contact: 10/02/2024
Next Scheduled EDR Contact: 01/13/2025
Data Release Frequency: Varies

PFAS TRIS: List of PFAS Added to the TRI

Section 7321 of the National Defense Authorization Act for Fiscal Year 2020 (NDAA) immediately added certain per- and polyfluoroalkyl substances (PFAS) to the list of chemicals covered by the Toxics Release Inventory (TRI) under Section 313 of the Emergency Planning and Community Right-to-Know Act (EPCRA) and provided a framework for additional PFAS to be added to TRI on an annual basis.

Date of Government Version: 07/01/2024
Date Data Arrived at EDR: 07/01/2024
Date Made Active in Reports: 07/12/2024
Number of Days to Update: 11

Source: Environmental Protection Agency
Telephone: 202-566-0250
Last EDR Contact: 10/02/2024
Next Scheduled EDR Contact: 01/13/2025
Data Release Frequency: Varies

PFAS RCRA MANIFEST: PFAS Transfers Identified In the RCRA Database Listing

To work around the lack of PFAS waste codes in the RCRA database, EPA developed the PFAS Transfers dataset by mining e-Manifest records containing at least one of these common PFAS keywords: PFAS, PFOA, PFOS, PERFL, AFFF, GENX, GEN-X (plus the VT waste codes). These keywords were searched for in the following text fields: Manifest handling instructions (MANIFEST_HANDLING_INSTR), Non-hazardous waste description (NON_HAZ_WASTE_DESCRIPTION), DOT printed information (DOT_PRINTED_INFORMATION), Waste line handling instructions (WASTE_LINE_HANDLING_INSTR), Waste residue comments (WASTE_RESIDUE_COMMENTS).

Date of Government Version: 07/01/2024
Date Data Arrived at EDR: 07/01/2024
Date Made Active in Reports: 07/12/2024
Number of Days to Update: 11

Source: Environmental Protection Agency
Telephone: 202-272-0167
Last EDR Contact: 10/02/2024
Next Scheduled EDR Contact: 01/13/2025
Data Release Frequency: Varies

PFAS ATSDR: PFAS Contamination Site Location Listing

PFAS contamination site locations from the Department of Health & Human Services, Center for Disease Control & Prevention. ATSDR is involved at a number of PFAS-related sites, either directly or through assisting state and federal partners. As of now, most sites are related to drinking water contamination connected with PFAS production facilities or fire training areas where aqueous film-forming firefighting foam (AFFF) was regularly used.

Date of Government Version: 06/24/2020
Date Data Arrived at EDR: 03/17/2021
Date Made Active in Reports: 11/08/2022
Number of Days to Update: 601

Source: Department of Health & Human Services
Telephone: 202-741-5770
Last EDR Contact: 10/17/2024
Next Scheduled EDR Contact: 02/03/2025
Data Release Frequency: Varies

PFAS WQP: Ambient Environmental Sampling for PFAS

The Water Quality Portal (WQP) is a part of a modernized repository storing ambient sampling data for all environmental media and tissue samples. A wide range of federal, state, tribal and local governments, academic and non-governmental organizations and individuals submit project details and sampling results to this public repository. The information is commonly used for research and assessments of environmental quality.

Date of Government Version: 07/01/2024
Date Data Arrived at EDR: 07/01/2024
Date Made Active in Reports: 07/12/2024
Number of Days to Update: 11

Source: Environmental Protection Agency
Telephone: 202-272-0167
Last EDR Contact: 10/02/2024
Next Scheduled EDR Contact: 01/13/2025
Data Release Frequency: Varies

PFAS NPDES: Clean Water Act Discharge Monitoring Information

Any discharger of pollutants to waters of the United States from a point source must have a National Pollutant Discharge Elimination System (NPDES) permit. The process for obtaining limits involves the regulated entity (permittee) disclosing releases in a NPDES permit application and the permitting authority (typically the state but sometimes EPA) deciding whether to require monitoring or monitoring with limits. Caveats and Limitations: Less than half of states have required PFAS monitoring for at least one of their permittees and fewer states have established PFAS effluent limits for permittees. New rulemakings have been initiated that may increase the number of facilities monitoring for PFAS in the future.

Date of Government Version: 07/01/2024
Date Data Arrived at EDR: 07/01/2024
Date Made Active in Reports: 07/12/2024
Number of Days to Update: 11

Source: Environmental Protection Agency
Telephone: 202-272-0167
Last EDR Contact: 10/02/2024
Next Scheduled EDR Contact: 01/13/2025
Data Release Frequency: Varies

PFAS PROJECT: NORTHEASTERN UNIVERSITY PFAS PROJECT

The PFAS Contamination Site Tracker records qualitative and quantitative data from each site in a chart, specifically examining discovery, contamination levels, government response, litigation, health impacts, media coverage, and community characteristics. All data presented in the chart were extracted from government websites, such as state health departments or the Environmental Protection Agency, and news articles.

Date of Government Version: 05/19/2023
Date Data Arrived at EDR: 04/05/2024
Date Made Active in Reports: 06/06/2024
Number of Days to Update: 62

Source: Social Science Environmental Health Research Institute
Telephone: N/A
Last EDR Contact: 09/05/2024
Next Scheduled EDR Contact: 12/16/2024
Data Release Frequency: Varies

PFAS ECHO: Facilities in Industries that May Be Handling PFAS Listing

Regulators and the public have expressed interest in knowing which regulated entities may be using PFAS. EPA has developed a dataset from various sources that show which industries may be handling PFAS. Approximately 120,000 facilities subject to federal environmental programs have operated or currently operate in industry sectors with processes that may involve handling and/or release of PFAS.

Date of Government Version: 07/01/2024
Date Data Arrived at EDR: 07/01/2024
Date Made Active in Reports: 07/12/2024
Number of Days to Update: 11

Source: Environmental Protection Agency
Telephone: 202-272-0167
Last EDR Contact: 10/02/2024
Next Scheduled EDR Contact: 01/13/2025
Data Release Frequency: Varies

PFAS ECHO FIRE TRAIN: Facilities in Industries that May Be Handling PFAS Listing

A list of fire training sites was added to the Industry Sectors dataset using a keyword search on the permitted facilitys name to identify sites where fire-fighting foam may have been used in training exercises. Additionally, you may view an example spreadsheet of the subset of fire training facility data, as well as the keywords used in selecting or deselecting a facility for the subset. as well as the keywords used in selecting or deselecting a facility for the subset. These keywords were tested to maximize accuracy in selecting facilities that may use fire-fighting foam in training exercises, however, due to the lack of a required reporting field in the data systems for designating fire training sites, this methodology may not identify all fire training sites or may potentially misidentify them.

Date of Government Version: 07/01/2024
Date Data Arrived at EDR: 07/01/2024
Date Made Active in Reports: 07/12/2024
Number of Days to Update: 11

Source: Environmental Protection Agency
Telephone: 202-272-0167
Last EDR Contact: 10/02/2024
Next Scheduled EDR Contact: 01/13/2025
Data Release Frequency: Varies

PFAS PT 139 AIRPORT: All Certified Part 139 Airports PFAS Information Listing

Since July 1, 2006, all certified part 139 airports are required to have fire-fighting foam onsite that meet military specifications (MIL-F-24385) (14 CFR 139.317). To date, these military specification fire-fighting foams are fluorinated and have been historically used for training and extinguishing. The 2018 FAA Reauthorization Act has a provision stating that no later than October 2021, FAA shall not require the use of fluorinated AFFF. This provision does not prohibit the use of fluorinated AFFF at Part 139 civilian airports; it only prohibits FAA from mandating its use. The Federal Aviation Administration?s document AC 150/5210-6D - Aircraft Fire Extinguishing Agents provides guidance on Aircraft Fire Extinguishing Agents, which includes Aqueous Film Forming Foam (AFFF).

Date of Government Version: 07/01/2024
Date Data Arrived at EDR: 07/01/2024
Date Made Active in Reports: 07/12/2024
Number of Days to Update: 11

Source: Environmental Protection Agency
Telephone: 202-272-0167
Last EDR Contact: 10/02/2024
Next Scheduled EDR Contact: 01/13/2025
Data Release Frequency: Varies

AQUEOUS FOAM NRC: Aqueous Foam Related Incidents Listing

The National Response Center (NRC) serves as an emergency call center that fields initial reports for pollution and railroad incidents and forwards that information to appropriate federal/state agencies for response. The spreadsheets posted to the NRC website contain initial incident data that has not been validated or investigated by a federal/state response agency. Response center calls from 1990 to the most recent complete calendar year where there was indication of Aqueous Film Forming Foam (AFFF) usage are included in this dataset. NRC calls may reference AFFF usage in the ?Material Involved? or ?Incident Description? fields.

Date of Government Version: 07/01/2024
Date Data Arrived at EDR: 07/01/2024
Date Made Active in Reports: 07/12/2024
Number of Days to Update: 11

Source: Environmental Protection Agency
Telephone: 202-267-2675
Last EDR Contact: 10/02/2024
Next Scheduled EDR Contact: 01/13/2025
Data Release Frequency: Varies

PCS ENF: Enforcement data

No description is available for this data

Date of Government Version: 12/31/2014
Date Data Arrived at EDR: 02/05/2015
Date Made Active in Reports: 03/06/2015
Number of Days to Update: 29

Source: EPA
Telephone: 202-564-2497
Last EDR Contact: 09/25/2024
Next Scheduled EDR Contact: 01/13/2025
Data Release Frequency: Varies

PCS: Permit Compliance System

PCS is a computerized management information system that contains data on National Pollutant Discharge Elimination System (NPDES) permit holding facilities. PCS tracks the permit, compliance, and enforcement status of NPDES facilities.

Date of Government Version: 12/16/2016
Date Data Arrived at EDR: 01/06/2017
Date Made Active in Reports: 03/10/2017
Number of Days to Update: 63

Source: EPA, Office of Water
Telephone: 202-564-2496
Last EDR Contact: 09/25/2024
Next Scheduled EDR Contact: 01/13/2025
Data Release Frequency: No Update Planned

BIOSOLIDS: ICIS-NPDES Biosolids Facility Data

The data reflects compliance information about facilities in the biosolids program.

Date of Government Version: 10/13/2024
Date Data Arrived at EDR: 10/16/2024
Date Made Active in Reports: 10/23/2024
Number of Days to Update: 7

Source: Environmental Protection Agency
Telephone: 202-564-4700
Last EDR Contact: 10/16/2024
Next Scheduled EDR Contact: 01/27/2025
Data Release Frequency: Varies

UST FINDER RELEASE: UST Finder Releases Database

US EPA's UST Finder data is a national composite of leaking underground storage tanks. This data contains information about, and locations of, leaking underground storage tanks. Data was collected from state sources and standardized into a national profile by EPA's Office of Underground Storage Tanks, Office of Research and Development, and the Association of State and Territorial Solid Waste Management Officials.

Date of Government Version: 06/08/2023
Date Data Arrived at EDR: 10/31/2023
Date Made Active in Reports: 01/18/2024
Number of Days to Update: 79

Source: Environmental Protecton Agency
Telephone: 202-564-0394
Last EDR Contact: 11/06/2024
Next Scheduled EDR Contact: 02/17/2025
Data Release Frequency: Semi-Annually

UST FINDER: UST Finder Database

EPA developed UST Finder, a web map application containing a comprehensive, state-sourced national map of underground storage tank (UST) and leaking UST (LUST) data. It provides the attributes and locations of active and closed USTs, UST facilities, and LUST sites from states and from Tribal lands and US territories . UST Finder contains information about proximity of UST facilities and LUST sites to: surface and groundwater public drinking water protection areas; estimated number of private domestic wells and number of people living nearby; and flooding and wildfires.

Date of Government Version: 06/08/2023
Date Data Arrived at EDR: 10/04/2023
Date Made Active in Reports: 01/18/2024
Number of Days to Update: 106

Source: Environmental Protection Agency
Telephone: 202-564-0394
Last EDR Contact: 11/06/2024
Next Scheduled EDR Contact: 02/17/2025
Data Release Frequency: Varies

E MANIFEST: Hazardous Waste Electronic Manifest System

EPA established a national system for tracking hazardous waste shipments electronically. This system, known as ?e-Manifest,? will modernize the nation?s cradle-to-grave hazardous waste tracking process while saving valuable time, resources, and dollars for industry and states.

Date of Government Version: 07/24/2023
Date Data Arrived at EDR: 04/18/2024
Date Made Active in Reports: 06/06/2024
Number of Days to Update: 49

Source: Environmental Protection Agency
Telephone: 833-501-6826
Last EDR Contact: 09/17/2024
Next Scheduled EDR Contact: 12/30/2024
Data Release Frequency: Varies

PFAS: PFAS Contamination Site Location Listing

A listing of PFAS sites included in the Envirostor and GeoTracker databases. Locations of potential sources of per - and polyfluoroalkyl substances (PFAS). This does not mean that PFAS has been produced, used, or discharged at these sites.

Date of Government Version: 08/28/2024
Date Data Arrived at EDR: 08/28/2024
Date Made Active in Reports: 09/03/2024
Number of Days to Update: 6

Source: State Water Resources Control Board
Telephone: 866-480-1028
Last EDR Contact: 08/28/2024
Next Scheduled EDR Contact: 12/16/2024
Data Release Frequency: Varies

AQUEOUS FOAM: Former Fire Training Facility Assessments Listing

Airports shown on this list are those believed to use Aqueous Film Forming Foam (AFFF), and certified by the Federal Aviation Administration (FAA) under Title 14, Code of Federal Regulations (CFR), Part 139 (14 CFR Part 139). This list was created by SWRCB using information available from the FAA. Location points shown are from the latitude and longitude listed on the FAA airport master record.

Date of Government Version: 06/03/2024
Date Data Arrived at EDR: 06/04/2024
Date Made Active in Reports: 08/28/2024
Number of Days to Update: 85

Source: State Water Resources Control Board
Telephone: 916-341-5455
Last EDR Contact: 08/28/2024
Next Scheduled EDR Contact: 12/16/2024
Data Release Frequency: Varies

CA BOND EXP. PLAN: Bond Expenditure Plan

Department of Health Services developed a site-specific expenditure plan as the basis for an appropriation of Hazardous Substance Cleanup Bond Act funds. It is not updated.

Date of Government Version: 01/01/1989
Date Data Arrived at EDR: 07/27/1994
Date Made Active in Reports: 08/02/1994
Number of Days to Update: 6

Source: Department of Health Services
Telephone: 916-255-2118
Last EDR Contact: 05/31/1994
Next Scheduled EDR Contact: N/A
Data Release Frequency: No Update Planned

CHROME PLATING: Chrome Plating Facilities Listing

This listing represents chrome plating facilities the California State Water Resources Control Board staff identified as possibly being a source of Per- and polyfluoroalkyl substance (PFAS) contamination. Sites and locations were identified by staff with the Division of Water Quality in the California State Water Board. Data was collected from the CA Air Resources Board 2013 and 2018 - Cr VI emission survey, CA Emission Inventory, CA HAZ Waste discharge database and by reviewing storm water permits. Former chrome plating sites are also included that are open site investigation or remediation cases with the Regional Water Quality Control Boards and the Department of Toxic Substances Control.

Date of Government Version: 06/03/2024
Date Data Arrived at EDR: 06/04/2024
Date Made Active in Reports: 08/28/2024
Number of Days to Update: 85

Source: State Water Resources Control Board
Telephone: 916-341-5455
Last EDR Contact: 08/28/2024
Next Scheduled EDR Contact: 12/16/2024
Data Release Frequency: Varies

CORTESE: "Cortese" Hazardous Waste & Substances Sites List
The sites for the list are designated by the State Water Resource Control Board (LUST), the Integrated Waste Board (SWF/LS), and the Department of Toxic Substances Control (Cal-Sites).

Date of Government Version: 06/17/2024
Date Data Arrived at EDR: 06/17/2024
Date Made Active in Reports: 09/10/2024
Number of Days to Update: 85

Source: CAL EPA/Office of Emergency Information
Telephone: 916-323-3400
Last EDR Contact: 09/17/2024
Next Scheduled EDR Contact: 12/30/2024
Data Release Frequency: Quarterly

CUPA LIV-PLE: CUPA Facility Listing
list of facilities associated with the various CUPA programs in Livermore-Pleasanton

Date of Government Version: 02/14/2024
Date Data Arrived at EDR: 02/21/2024
Date Made Active in Reports: 05/08/2024
Number of Days to Update: 77

Source: Livermore-Pleasanton Fire Department
Telephone: 925-454-2361
Last EDR Contact: 11/05/2024
Next Scheduled EDR Contact: 02/17/2025
Data Release Frequency: Varies

DRYCLEAN GLENN: Glenn County Air Pollution Control District Drycleaner Facility Listing
A listing of drycleaner facility locations, for the Glenn County Air Pollution Control District.

Date of Government Version: 01/08/2024
Date Data Arrived at EDR: 01/10/2024
Date Made Active in Reports: 03/27/2024
Number of Days to Update: 77

Source: Glenn County Air Pollution Control District
Telephone: 530-934-6500
Last EDR Contact: 08/21/2024
Next Scheduled EDR Contact: 09/11/2023
Data Release Frequency: Varies

DRYCLEAN SACRAMENTO: Sacramento Metropolitan Air Quality Management DistrictDrycleaner Facility Listing
A listing of drycleaner facility locations, for the Sacramento Metropolitan Air Quality Management District.

Date of Government Version: 01/03/2024
Date Data Arrived at EDR: 01/10/2024
Date Made Active in Reports: 03/27/2024
Number of Days to Update: 77

Source: Sacramento Metropolitan Air Quality Management District
Telephone: 916-874-3958
Last EDR Contact: 08/21/2024
Next Scheduled EDR Contact: 09/11/2023
Data Release Frequency: Varies

DRYCLEAN EAST KERN: Eastern Kern Air Pollution Control District District Drycleaner Facility Listing
A listing of drycleaner facility locations, for the Eastern Kern Air Pollution Control District.

Date of Government Version: 08/21/2024
Date Data Arrived at EDR: 08/22/2024
Date Made Active in Reports: 11/05/2024
Number of Days to Update: 75

Source: Eastern Kern Air Pollution Control District
Telephone: 661-862-9684
Last EDR Contact: 08/21/2024
Next Scheduled EDR Contact: 09/11/2023
Data Release Frequency: Varies

DRYCLEAN SAN JOAQUIN: San Joaquin Valley Air Pollution Control District District Drycleaner Facility Listing
A listing of drycleaner facility locations, for the San Joaquin Valley Air Pollution Control District.

Date of Government Version: 08/22/2024
Date Data Arrived at EDR: 08/22/2024
Date Made Active in Reports: 11/05/2024
Number of Days to Update: 75

Source: San Joaquin Valley Air Pollution Control District
Telephone: 559-230-6001
Last EDR Contact: 08/21/2024
Next Scheduled EDR Contact: 09/11/2023
Data Release Frequency: Varies

DRYCLEAN BUTTE: Butte County Air Quality Management DistrictDrycleaner Facility Listing
Butte County Air Quality Management DistrictDrycleaner Facility Listing.

Date of Government Version: 04/25/2023
Date Data Arrived at EDR: 10/18/2023
Date Made Active in Reports: 01/16/2024
Number of Days to Update: 90

Source: Butte County Air Quality Management District
Telephone: 530-332-9400
Last EDR Contact: 08/21/2024
Next Scheduled EDR Contact: 09/11/2023
Data Release Frequency: Varies

DRYCLEAN FEATHER RVR: Feather River Air Quality Management District Drycleaner Facility Listing
A listing of drycleaner facility locations, for the Feather River Air Quality Management District.

Date of Government Version: 03/08/2023
Date Data Arrived at EDR: 03/09/2023
Date Made Active in Reports: 06/05/2023
Number of Days to Update: 88

Source: Feather River Air Quality Management District
Telephone: 530-634-7659
Last EDR Contact: 08/21/2024
Next Scheduled EDR Contact: 09/11/2023
Data Release Frequency: Varies

DRYCLEAN N SONOMA: Norther Sonoma County County Air Pollution Control District Drycleaner Facility Listing
A listing of drycleaner facility locations, for the Northern Sonoma County Air Pollution Control District.,

Date of Government Version: 08/23/2024
Date Data Arrived at EDR: 08/26/2024
Date Made Active in Reports: 11/05/2024
Number of Days to Update: 71

Source: Santa Barbara County Air Pollution Control District
Telephone: 707-433-5911
Last EDR Contact: 08/21/2024
Next Scheduled EDR Contact: 09/11/2023
Data Release Frequency: Varies

DRYCLEAN SAN DIEGO: San Diego County Air Pollution Control District Drycleaner Facility Listing
A listing of drycleaner facility locations, for the San Diego County Air Pollution Control District.

Date of Government Version: 03/19/2024
Date Data Arrived at EDR: 03/21/2024
Date Made Active in Reports: 04/12/2024
Number of Days to Update: 22

Source: San Diego County Air Pollution Control District
Telephone: 858-586-2616
Last EDR Contact: 08/21/2024
Next Scheduled EDR Contact: 09/11/2023
Data Release Frequency: Varies

DRYCLEANERS: Cleaner Facilities
A list of drycleaner related facilities that have EPA ID numbers. These are facilities with certain SIC codes: power laundries, family and commercial; garment pressing and cleaner's agents; linen supply; coin-operated laundries and cleaning; drycleaning plants, except rugs; carpet and upholster cleaning; industrial launderers; laundry and garment services.

Date of Government Version: 04/02/2024
Date Data Arrived at EDR: 04/05/2024
Date Made Active in Reports: 04/15/2024
Number of Days to Update: 10

Source: Department of Toxic Substance Control
Telephone: 916-327-4498
Last EDR Contact: 08/20/2024
Next Scheduled EDR Contact: 12/09/2024
Data Release Frequency: Annually

DRYCLEAN GRANT: Grant Recipients List
Assembly Bill 998 (AB 998) established the Non-Toxic Dry Cleaning Incentive Program to provide financial assistance to the dry cleaning industry to switch from systems using perchloroethylene (Perc), an identified toxic air contaminant and potential human carcinogen, to non-toxic and non-smog forming alternatives.

Date of Government Version: 12/31/2021
Date Data Arrived at EDR: 01/26/2024
Date Made Active in Reports: 04/16/2024
Number of Days to Update: 81

Source: California Air Resources Board
Telephone: 916-323-0006
Last EDR Contact: 10/24/2024
Next Scheduled EDR Contact: 02/03/2025
Data Release Frequency: Varies

DRYCLEAN YOLO-SOLANO: Yolo-Solano Air Quality Management District Drycleaner Facility Listing
A listing of drycleaner facility locations, for the Yolo-Solano Air Quality Management District.

Date of Government Version: 08/21/2024
Date Data Arrived at EDR: 08/26/2024
Date Made Active in Reports: 11/06/2024
Number of Days to Update: 72

Source: Yolo-Solano Air Quality Management District
Telephone: 530-757-3650
Last EDR Contact: 08/21/2024
Next Scheduled EDR Contact: 09/11/2023
Data Release Frequency: Varies

DRYCLEAN LAKE: Lake County Air Quality Management District Drycleaner Facility Listing
A listing of drycleaner facility locations, for the Lake County Air Quality Management District,

Date of Government Version: 02/15/2024
Date Data Arrived at EDR: 02/16/2024
Date Made Active in Reports: 05/02/2024
Number of Days to Update: 76

Source: Lake County Air Quality Management District
Telephone: 707-263-7000
Last EDR Contact: 08/21/2024
Next Scheduled EDR Contact: 09/11/2023
Data Release Frequency: Varies

DRYCLEAN AVAQMD: Antelope Valley Air Quality Management District Drycleaner Listing
A listing of dry cleaners in the Antelope Valley Air Quality Management District.

Date of Government Version: 02/26/2024
Date Data Arrived at EDR: 02/27/2024
Date Made Active in Reports: 05/15/2024
Number of Days to Update: 78

Source: Antelope Valley Air Quality Management District
Telephone: 661-723-8070
Last EDR Contact: 09/05/2024
Next Scheduled EDR Contact: 12/09/2024
Data Release Frequency: Varies

DRYCLEAN MENDOCINO: Mendocino County Air Quality Management District Drycleaner Facility Listing
A listing of drycleaner facility locations, for the Mendocino County Air Quality Management District.

Date of Government Version: 02/26/2024
Date Data Arrived at EDR: 02/28/2024
Date Made Active in Reports: 05/15/2024
Number of Days to Update: 77

Source: Mendocino County Air Quality Management District
Telephone: 707-463-4354
Last EDR Contact: 08/21/2024
Next Scheduled EDR Contact: 09/11/2023
Data Release Frequency: Varies

DRYCLEAN IMPERIAL: Imperial County Air Pollution Control District Drycleaner Facility Listing
A listing of drycleaner facility locations, for the Imperial County Air Pollution Control District

Date of Government Version: 04/25/2023
Date Data Arrived at EDR: 04/26/2023
Date Made Active in Reports: 07/14/2023
Number of Days to Update: 79

Source: Imperial County Air Pollution Control District
Telephone: 442-265-1800
Last EDR Contact: 08/21/2024
Next Scheduled EDR Contact: 09/11/2023
Data Release Frequency: Varies

DRYCLEAN SHASTA: Shasta County Air Quality Management District District Drycleaner Facility Listing
A listing of drycleaner facility locations, for the Shasta County Air Quality Management District.

Date of Government Version: 04/26/2023
Date Data Arrived at EDR: 04/27/2023
Date Made Active in Reports: 07/14/2023
Number of Days to Update: 78

Source: Shasta County Air Quality Management District
Telephone: 530-225-5674
Last EDR Contact: 08/21/2024
Next Scheduled EDR Contact: 09/11/2023
Data Release Frequency: Varies

DRYCLEAN MONTERY BAY: Monterey Bay Air Quality Management District Drycleaner Facility Listing
A listing of drycleaner facility locations, for the Monterey Bay Air Quality Management District.

Date of Government Version: 01/03/2024
Date Data Arrived at EDR: 01/05/2024
Date Made Active in Reports: 03/20/2024
Number of Days to Update: 75

Source: Monterey Bay Air Quality Management District
Telephone: 831-647-9411
Last EDR Contact: 08/21/2024
Next Scheduled EDR Contact: 09/11/2023
Data Release Frequency: Varies

DRYCLEAN SAN LUIS OB: San Luis Obispo County Air Pollution Control District Drycleaner Facility Listing
A listing of drycleaner facility locations, for the San Luis Obispo County Air Pollution Control District.

Date of Government Version: 01/03/2024
Date Data Arrived at EDR: 01/04/2024
Date Made Active in Reports: 03/20/2024
Number of Days to Update: 76

Source: San Luis Obispo County Air Pollution Control District
Telephone: 805-781-5756
Last EDR Contact: 08/21/2024
Next Scheduled EDR Contact: 09/11/2023
Data Release Frequency: Varies

DRYCLEAN PLACER: Placer County Air Quality Management District Drycleaner Facility Listing
A listing of drycleaner facility locations, for the Placer County Air Quality Management District.

Date of Government Version: 05/15/2023
Date Data Arrived at EDR: 05/17/2023
Date Made Active in Reports: 08/14/2023
Number of Days to Update: 89

Source: Placer County Air Quality Management District
Telephone: 530-745-2335
Last EDR Contact: 08/21/2024
Next Scheduled EDR Contact: 09/11/2023
Data Release Frequency: Varies

DRYCLEAN BAY AREA: Bay Area Air Quality Management District Drycleaner Facility Listing
Bay Area Air Quality Management District Drycleaner Facility Listing.

Date of Government Version: 02/20/2019
Date Data Arrived at EDR: 05/30/2019
Date Made Active in Reports: 05/01/2023
Number of Days to Update: 1432

Source: Bay Area Air Quality Management District
Telephone: 415-516-1916
Last EDR Contact: 08/21/2024
Next Scheduled EDR Contact: 09/11/2023
Data Release Frequency: Varies

DRYCLEAN CALAVERAS: Calaveras County Environmental Management Agency Drycleaner Facility Listing
A listing of drycleaner facility locations, for the Calaveras County Environmental Management Agency.

Date of Government Version: 06/17/2019
Date Data Arrived at EDR: 06/19/2019
Date Made Active in Reports: 05/01/2023
Number of Days to Update: 1412

Source: Calaveras County Environmental Management Agency
Telephone: 209-754-6399
Last EDR Contact: 08/21/2024
Next Scheduled EDR Contact: 09/16/2019
Data Release Frequency: Varies

DRYCLEAN N COAST: North Coast Unified Air Quality Management District Drycleaner Facility Listing
A listing of drycleaner facility locations, for the North Coast Unified Air Quality Management District.

Date of Government Version: 11/30/2016
Date Data Arrived at EDR: 04/19/2019
Date Made Active in Reports: 05/01/2023
Number of Days to Update: 1473

Source: North Coast Unified Air Quality Management District
Telephone: 707-443-3093
Last EDR Contact: 08/21/2024
Next Scheduled EDR Contact: 09/11/2023
Data Release Frequency: Varies

DRYCLEAN SANTA BARB: Santa Barbara County Air Pollution Control District Drycleaner Facility Listing
A listing of drycleaner facility locations, for the Santa Barbara County Air Pollution Control District.

Date of Government Version: 02/19/2019
Date Data Arrived at EDR: 04/17/2019
Date Made Active in Reports: 05/01/2023
Number of Days to Update: 1475

Source: Santa Barbara County Air Pollution Control District
Telephone: 805-961-8867
Last EDR Contact: 08/21/2024
Next Scheduled EDR Contact: 09/11/2023
Data Release Frequency: Varies

DRYCLEAN TEHAMA: Tehama County Air Pollution Control District Drycleaner Facility Listing
A listing of drycleaner facility locations, for the Tehama County Air Pollution Control District.

Date of Government Version: 04/24/2019
Date Data Arrived at EDR: 04/24/2019
Date Made Active in Reports: 05/01/2023
Number of Days to Update: 1468

Source: Tehama County Air Pollution Control District
Telephone: 530-527-3717
Last EDR Contact: 08/21/2024
Next Scheduled EDR Contact: 09/11/2023
Data Release Frequency: Varies

DRYCLEAN VENTURA: Drycleaner Facility Listing
A listing of drycleaner facility locations, for the Ventura County Air Pollution Control District.

Date of Government Version: 01/04/2024
Date Data Arrived at EDR: 01/16/2024
Date Made Active in Reports: 02/08/2024
Number of Days to Update: 23

Source: Ventura County Air Pollution Control District
Telephone: 805-645-1421
Last EDR Contact: 08/21/2024
Next Scheduled EDR Contact: 09/11/2023
Data Release Frequency: Varies

DRYCLEAN MOJAVE: Mojave Desert Air Quality Management District Drycleaner Facility Listing
A listing of drycleaner facility locations, for the Mojave Desert Air Quality Management District.

Date of Government Version: 08/21/2024
Date Data Arrived at EDR: 08/22/2024
Date Made Active in Reports: 11/05/2024
Number of Days to Update: 75

Source: Mojave Desert Air Quality Management District
Telephone: 760-245-1661
Last EDR Contact: 08/21/2024
Next Scheduled EDR Contact: 09/11/2023
Data Release Frequency: Varies

DRYCLEAN N SIERRA: Northern Sierra Air Quality Management District Drycleaner Facility Listing
A listing of drycleaner facility locations, for the Northern Sierra Air Quality Management District,

Date of Government Version: 08/22/2024
Date Data Arrived at EDR: 08/22/2024
Date Made Active in Reports: 11/05/2024
Number of Days to Update: 75

Source: Northern Sierra Air Quality Management District
Telephone: 530-274-9350
Last EDR Contact: 08/21/2024
Next Scheduled EDR Contact: 09/11/2023
Data Release Frequency: Varies

DRYCLEAN SOUTH COAST: South Coast Air Quality Management District Drycleaner Listing
A listing of dry cleaners in the South Coast Air Quality Management District

Date of Government Version: 05/21/2024
Date Data Arrived at EDR: 05/23/2024
Date Made Active in Reports: 08/19/2024
Number of Days to Update: 88

Source: South Coast Air Quality Management District
Telephone: 909-396-3211
Last EDR Contact: 08/13/2024
Next Scheduled EDR Contact: 12/02/2024
Data Release Frequency: Varies

DRYCLEAN AMADOR: Amador Air District Drycleaner Facility Listing
A listing of drycleaner facility locations, for the Amador Air Quality Management District

Date of Government Version: 04/26/2023
Date Data Arrived at EDR: 04/27/2023
Date Made Active in Reports: 07/13/2023
Number of Days to Update: 77

Source: Amador Air Quality Management District
Telephone: 209-257-0112
Last EDR Contact: 08/21/2024
Next Scheduled EDR Contact: 09/11/2023
Data Release Frequency: Varies

EMI: Emissions Inventory Data
Toxics and criteria pollutant emissions data collected by the ARB and local air pollution agencies.

Date of Government Version: 12/31/2022
Date Data Arrived at EDR: 06/11/2024
Date Made Active in Reports: 09/03/2024
Number of Days to Update: 84

Source: California Air Resources Board
Telephone: 916-322-2990
Last EDR Contact: 09/11/2024
Next Scheduled EDR Contact: 12/23/2024
Data Release Frequency: Varies

ENF: Enforcement Action Listing
A listing of Water Board Enforcement Actions. Formal is everything except Oral/Verbal Communication, Notice of Violation, Expedited Payment Letter, and Staff Enforcement Letter.

Date of Government Version: 07/15/2024
Date Data Arrived at EDR: 07/16/2024
Date Made Active in Reports: 10/08/2024
Number of Days to Update: 84

Source: State Water Resoruces Control Board
Telephone: 916-445-9379
Last EDR Contact: 10/16/2024
Next Scheduled EDR Contact: 01/27/2025
Data Release Frequency: Varies

FIN ASSURANCE 1: Financial Assurance Information Listing
Financial Assurance information

Date of Government Version: 07/10/2024
Date Data Arrived at EDR: 07/11/2024
Date Made Active in Reports: 09/27/2024
Number of Days to Update: 78

Source: Department of Toxic Substances Control
Telephone: 916-255-3628
Last EDR Contact: 10/09/2024
Next Scheduled EDR Contact: 01/27/2025
Data Release Frequency: Varies

FIN ASSURANCE 2: Financial Assurance Information Listing
A listing of financial assurance information for solid waste facilities. Financial assurance is intended to ensure that resources are available to pay for the cost of closure, post-closure care, and corrective measures if the owner or operator of a regulated facility is unable or unwilling to pay.

Date of Government Version: 08/07/2024
Date Data Arrived at EDR: 08/14/2024
Date Made Active in Reports: 08/28/2024
Number of Days to Update: 14

Source: California Integrated Waste Management Board
Telephone: 916-341-6066
Last EDR Contact: 10/30/2024
Next Scheduled EDR Contact: 02/17/2025
Data Release Frequency: Varies

ICE: Inspection, Compliance and Enforcement
Contains data pertaining to the Permitted Facilities with Inspections / Enforcements sites tracked in Envirostor.

Date of Government Version: 08/12/2024
Date Data Arrived at EDR: 08/12/2024
Date Made Active in Reports: 10/28/2024
Number of Days to Update: 77

Source: Department of Toxic Subsances Control
Telephone: 877-786-9427
Last EDR Contact: 11/08/2024
Next Scheduled EDR Contact: 02/24/2025
Data Release Frequency: Quarterly

HIST CORTESE: Hazardous Waste & Substance Site List
The sites for the list are designated by the State Water Resource Control Board [LUST], the Integrated Waste Board [SWF/LS], and the Department of Toxic Substances Control [CALSITES]. This listing is no longer updated by the state agency.

Date of Government Version: 04/01/2001
Date Data Arrived at EDR: 01/22/2009
Date Made Active in Reports: 04/08/2009
Number of Days to Update: 76

Source: Department of Toxic Substances Control
Telephone: 916-323-3400
Last EDR Contact: 01/22/2009
Next Scheduled EDR Contact: N/A
Data Release Frequency: No Update Planned

HWP: EnviroStor Permitted Facilities Listing
Detailed information on permitted hazardous waste facilities and corrective action ("cleanups") tracked in EnviroStor.

Date of Government Version: 08/12/2024
Date Data Arrived at EDR: 08/12/2024
Date Made Active in Reports: 10/28/2024
Number of Days to Update: 77

Source: Department of Toxic Substances Control
Telephone: 916-323-3400
Last EDR Contact: 11/08/2024
Next Scheduled EDR Contact: 02/24/2025
Data Release Frequency: Quarterly

HWT: Registered Hazardous Waste Transporter Database
A listing of hazardous waste transporters. In California, unless specifically exempted, it is unlawful for any person to transport hazardous wastes unless the person holds a valid registration issued by DTSC. A hazardous waste transporter registration is valid for one year and is assigned a unique registration number.

Date of Government Version: 07/01/2024
Date Data Arrived at EDR: 07/02/2024
Date Made Active in Reports: 09/25/2024
Number of Days to Update: 85

Source: Department of Toxic Substances Control
Telephone: 916-440-7145
Last EDR Contact: 10/01/2024
Next Scheduled EDR Contact: 01/13/2025
Data Release Frequency: Quarterly

HWTS: Hazardous Waste Tracking System

DTSC maintains the Hazardous Waste Tracking System that stores ID number information since the early 1980s and manifest data since 1993. The system collects both manifest copies from the generator and destination facility.

Date of Government Version: 07/19/2024
Date Data Arrived at EDR: 07/30/2024
Date Made Active in Reports: 08/28/2024
Number of Days to Update: 29

Source: Department of Toxic Substances Control
Telephone: 916-324-2444
Last EDR Contact: 11/07/2024
Next Scheduled EDR Contact: 01/13/2025
Data Release Frequency: Varies

HAZNET: Facility and Manifest Data

Facility and Manifest Data. The data is extracted from the copies of hazardous waste manifests received each year by the DTSC. The annual volume of manifests is typically 700,000 - 1,000,000 annually, representing approximately 350,000 - 500,000 shipments. Data are from the manifests submitted without correction, and therefore many contain some invalid values for data elements such as generator ID, TSD ID, waste category, and disposal method. This database begins with calendar year 1993.

Date of Government Version: 12/31/2023
Date Data Arrived at EDR: 07/02/2024
Date Made Active in Reports: 09/25/2024
Number of Days to Update: 85

Source: California Environmental Protection Agency
Telephone: 916-255-1136
Last EDR Contact: 10/03/2024
Next Scheduled EDR Contact: 01/13/2025
Data Release Frequency: Annually

MINES: Mines Site Location Listing

A listing of mine site locations from the Office of Mine Reclamation.

Date of Government Version: 06/03/2024
Date Data Arrived at EDR: 06/04/2024
Date Made Active in Reports: 08/29/2024
Number of Days to Update: 86

Source: Department of Conservation
Telephone: 916-322-1080
Last EDR Contact: 09/04/2024
Next Scheduled EDR Contact: 12/16/2024
Data Release Frequency: Quarterly

MWMP: Medical Waste Management Program Listing

The Medical Waste Management Program (MWMP) ensures the proper handling and disposal of medical waste by permitting and inspecting medical waste Offsite Treatment Facilities (PDF) and Transfer Stations (PDF) throughout the state. MWMP also oversees all Medical Waste Transporters.

Date of Government Version: 07/26/2024
Date Data Arrived at EDR: 08/22/2024
Date Made Active in Reports: 11/06/2024
Number of Days to Update: 76

Source: Department of Public Health
Telephone: 916-558-1784
Last EDR Contact: 08/22/2024
Next Scheduled EDR Contact: 12/09/2024
Data Release Frequency: Varies

NPDES: NPDES Permits Listing

A listing of NPDES permits, including stormwater.

Date of Government Version: 08/05/2024
Date Data Arrived at EDR: 08/06/2024
Date Made Active in Reports: 10/28/2024
Number of Days to Update: 83

Source: State Water Resources Control Board
Telephone: 916-445-9379
Last EDR Contact: 11/05/2024
Next Scheduled EDR Contact: 02/17/2025
Data Release Frequency: Quarterly

PEST LIC: Pesticide Regulation Licenses Listing

A listing of licenses and certificates issued by the Department of Pesticide Regulation. The DPR issues licenses and/or certificates to: Persons and businesses that apply or sell pesticides; Pest control dealers and brokers; Persons who advise on agricultural pesticide applications.

Date of Government Version: 08/22/2024
Date Data Arrived at EDR: 08/22/2024
Date Made Active in Reports: 11/06/2024
Number of Days to Update: 76

Source: Department of Pesticide Regulation
Telephone: 916-445-4038
Last EDR Contact: 08/22/2024
Next Scheduled EDR Contact: 12/09/2024
Data Release Frequency: Quarterly

PROC: Certified Processors Database
A listing of certified processors.

Date of Government Version: 08/28/2024
Date Data Arrived at EDR: 08/28/2024
Date Made Active in Reports: 08/30/2024
Number of Days to Update: 2

Source: Department of Conservation
Telephone: 916-323-3836
Last EDR Contact: 08/28/2024
Next Scheduled EDR Contact: 12/16/2024
Data Release Frequency: Quarterly

NOTIFY 65: Proposition 65 Records
Listings of all Proposition 65 incidents reported to counties by the State Water Resources Control Board and the Regional Water Quality Control Board. This database is no longer updated by the reporting agency.

Date of Government Version: 06/06/2024
Date Data Arrived at EDR: 06/07/2024
Date Made Active in Reports: 09/03/2024
Number of Days to Update: 88

Source: State Water Resources Control Board
Telephone: 916-445-3846
Last EDR Contact: 09/05/2024
Next Scheduled EDR Contact: 12/23/2024
Data Release Frequency: No Update Planned

SAN JOSE HAZMAT: Hazardous Material Facilities
Hazardous material facilities, including underground storage tank sites.

Date of Government Version: 11/03/2020
Date Data Arrived at EDR: 11/05/2020
Date Made Active in Reports: 01/26/2021
Number of Days to Update: 82

Source: City of San Jose Fire Department
Telephone: 408-535-7694
Last EDR Contact: 10/24/2024
Next Scheduled EDR Contact: 02/10/2025
Data Release Frequency: Annually

UIC: UIC Listing
A listing of wells identified as underground injection wells, in the California Oil and Gas Wells database.

Date of Government Version: 09/02/2024
Date Data Arrived at EDR: 09/04/2024
Date Made Active in Reports: 09/05/2024
Number of Days to Update: 1

Source: Deaprtment of Conservation
Telephone: 916-445-2408
Last EDR Contact: 09/04/2024
Next Scheduled EDR Contact: 12/16/2024
Data Release Frequency: Varies

UIC GEO: Underground Injection Control Sites (GEOTRACKER)
Underground control injection sites

Date of Government Version: 08/28/2024
Date Data Arrived at EDR: 08/28/2024
Date Made Active in Reports: 08/29/2024
Number of Days to Update: 1

Source: State Water Resource Control Board
Telephone: 866-480-1028
Last EDR Contact: 08/28/2024
Next Scheduled EDR Contact: 12/16/2024
Data Release Frequency: Varies

WASTEWATER PITS: Oil Wastewater Pits Listing
Water officials discovered that oil producers have been dumping chemical-laden wastewater into hundreds of unlined pits that are operating without proper permits. Inspections completed by the Central Valley Regional Water Quality Control Board revealed the existence of previously unidentified waste sites. The water boards review found that more than one-third of the region's active disposal pits are operating without permission.

Date of Government Version: 02/11/2021
Date Data Arrived at EDR: 07/01/2021
Date Made Active in Reports: 09/29/2021
Number of Days to Update: 90

Source: RWQCB, Central Valley Region
Telephone: 559-445-5577
Last EDR Contact: 10/03/2024
Next Scheduled EDR Contact: 01/13/2025
Data Release Frequency: Varies

WDS: Waste Discharge System
Sites which have been issued waste discharge requirements.

Date of Government Version: 06/19/2007
Date Data Arrived at EDR: 06/20/2007
Date Made Active in Reports: 06/29/2007
Number of Days to Update: 9

Source: State Water Resources Control Board
Telephone: 916-341-5227
Last EDR Contact: 11/07/2024
Next Scheduled EDR Contact: 02/24/2025
Data Release Frequency: No Update Planned

WIP: Well Investigation Program Case List
Well Investigation Program case in the San Gabriel and San Fernando Valley area.

Date of Government Version: 07/03/2009
Date Data Arrived at EDR: 07/21/2009
Date Made Active in Reports: 08/03/2009
Number of Days to Update: 13

Source: Los Angeles Water Quality Control Board
Telephone: 213-576-6726
Last EDR Contact: 09/10/2024
Next Scheduled EDR Contact: 12/30/2024
Data Release Frequency: No Update Planned

MILITARY PRIV SITES: Military Privatized Sites (GEOTRACKER)
Military privatized sites

Date of Government Version: 08/28/2024
Date Data Arrived at EDR: 08/28/2024
Date Made Active in Reports: 08/29/2024
Number of Days to Update: 1

Source: State Water Resources Control Board
Telephone: 866-480-1028
Last EDR Contact: 08/28/2024
Next Scheduled EDR Contact: 12/16/2024
Data Release Frequency: Varies

PROJECT: Project Sites (GEOTRACKER)
Projects sites

Date of Government Version: 08/28/2024
Date Data Arrived at EDR: 08/28/2024
Date Made Active in Reports: 08/29/2024
Number of Days to Update: 1

Source: State Water Resources Control Board
Telephone: 866-480-1028
Last EDR Contact: 08/28/2024
Next Scheduled EDR Contact: 12/16/2024
Data Release Frequency: Varies

WDR: Waste Discharge Requirements Listing
In general, the Waste Discharge Requirements (WDRs) Program (sometimes also referred to as the "Non Chapter 15 (Non 15) Program") regulates point discharges that are exempt pursuant to Subsection 20090 of Title 27 and not subject to the Federal Water Pollution Control Act. Exemptions from Title 27 may be granted for nine categories of discharges (e.g., sewage, wastewater, etc.) that meet, and continue to meet, the preconditions listed for each specific exemption. The scope of the WDRs Program also includes the discharge of wastes classified as inert, pursuant to section 20230 of Title 27.

Date of Government Version: 06/03/2024
Date Data Arrived at EDR: 06/04/2024
Date Made Active in Reports: 08/30/2024
Number of Days to Update: 87

Source: State Water Resources Control Board
Telephone: 916-341-5810
Last EDR Contact: 09/04/2024
Next Scheduled EDR Contact: 12/16/2024
Data Release Frequency: Quarterly

CIWQS: California Integrated Water Quality System
The California Integrated Water Quality System (CIWQS) is a computer system used by the State and Regional Water Quality Control Boards to track information about places of environmental interest, manage permits and other orders, track inspections, and manage violations and enforcement activities.

Date of Government Version: 08/20/2024
Date Data Arrived at EDR: 08/20/2024
Date Made Active in Reports: 08/22/2024
Number of Days to Update: 2

Source: State Water Resources Control Board
Telephone: 866-794-4977
Last EDR Contact: 08/20/2024
Next Scheduled EDR Contact: 12/09/2024
Data Release Frequency: Varies

CERS: CalEPA Regulated Site Portal Data
The CalEPA Regulated Site Portal database combines data about environmentally regulated sites and facilities in California into a single database. It combines data from a variety of state and federal databases, and provides an overview of regulated activities across the spectrum of environmental programs for any given location in California. These activities include hazardous materials and waste, state and federal cleanups, impacted ground and surface waters, and toxic materials

Date of Government Version: 07/10/2024
Date Data Arrived at EDR: 07/10/2024
Date Made Active in Reports: 07/12/2024
Number of Days to Update: 2

Source: California Environmental Protection Agency
Telephone: 916-323-2514
Last EDR Contact: 10/16/2024
Next Scheduled EDR Contact: 01/27/2025
Data Release Frequency: Varies

NON-CASE INFO: Non-Case Information Sites (GEOTRACKER)
Non-Case Information sites

Date of Government Version: 08/28/2024
Date Data Arrived at EDR: 08/28/2024
Date Made Active in Reports: 08/29/2024
Number of Days to Update: 1

Source: State Water Resources Control Board
Telephone: 866-480-1028
Last EDR Contact: 08/28/2024
Next Scheduled EDR Contact: 12/16/2024
Data Release Frequency: Varies

OTHER OIL GAS: Other Oil & Gas Projects Sites (GEOTRACKER)
Other Oil & Gas Projects sites

Date of Government Version: 08/28/2024
Date Data Arrived at EDR: 08/28/2024
Date Made Active in Reports: 08/29/2024
Number of Days to Update: 1

Source: State Water Resources Control Board
Telephone: 866-480-1028
Last EDR Contact: 08/28/2024
Next Scheduled EDR Contact: 12/16/2024
Data Release Frequency: Varies

PROD WATER PONDS: Produced Water Ponds Sites (GEOTRACKER)
Produced water ponds sites

Date of Government Version: 08/28/2024
Date Data Arrived at EDR: 08/28/2024
Date Made Active in Reports: 08/29/2024
Number of Days to Update: 1

Source: State Water Resources Control Board
Telephone: 866-480-1028
Last EDR Contact: 08/28/2024
Next Scheduled EDR Contact: 12/16/2024
Data Release Frequency: Varies

SAMPLING POINT: Sampling Point ? Public Sites (GEOTRACKER)
Sampling point - public sites

Date of Government Version: 08/28/2024
Date Data Arrived at EDR: 08/28/2024
Date Made Active in Reports: 08/29/2024
Number of Days to Update: 1

Source: State Water Resources Control Board
Telephone: 866-480-1028
Last EDR Contact: 08/28/2024
Next Scheduled EDR Contact: 12/16/2024
Data Release Frequency: Varies

WELL STIM PROJ: Well Stimulation Project (GEOTRACKER)
Includes areas of groundwater monitoring plans, a depiction of the monitoring network, and the facilities, boundaries, and subsurface characteristics of the oilfield and the features (oil and gas wells, produced water ponds, UIC wells, water supply wells, etc?) being monitored

Date of Government Version: 08/28/2024
Date Data Arrived at EDR: 08/28/2024
Date Made Active in Reports: 08/29/2024
Number of Days to Update: 1

Source: State Water Resources Control Board
Telephone: 866-480-1028
Last EDR Contact: 08/28/2024
Next Scheduled EDR Contact: 12/16/2024
Data Release Frequency: Varies

EDR HIGH RISK HISTORICAL RECORDS

EDR Exclusive Records

EDR MGP: EDR Proprietary Manufactured Gas Plants
The EDR Proprietary Manufactured Gas Plant Database includes records of coal gas plants (manufactured gas plants) compiled by EDR's researchers. Manufactured gas sites were used in the United States from the 1800's to 1950's to produce a gas that could be distributed and used as fuel. These plants used whale oil, rosin, coal, or a mixture of coal, oil, and water that also produced a significant amount of waste. Many of the byproducts of the gas production, such as coal tar (oily waste containing volatile and non-volatile chemicals), sludges, oils and other compounds are potentially hazardous to human health and the environment. The byproduct from this process was frequently disposed of directly at the plant site and can remain or spread slowly, serving as a continuous source of soil and groundwater contamination.

Date of Government Version: N/A
Date Data Arrived at EDR: N/A
Date Made Active in Reports: N/A
Number of Days to Update: N/A

Source: EDR, Inc.
Telephone: N/A
Last EDR Contact: N/A
Next Scheduled EDR Contact: N/A
Data Release Frequency: No Update Planned

EDR Hist Auto: EDR Exclusive Historical Auto Stations

EDR has searched selected national collections of business directories and has collected listings of potential gas station/filling station/service station sites that were available to EDR researchers. EDR's review was limited to those categories of sources that might, in EDR's opinion, include gas station/filling station/service station establishments. The categories reviewed included, but were not limited to gas, gas station, gasoline station, filling station, auto, automobile repair, auto service station, service station, etc. This database falls within a category of information EDR classifies as "High Risk Historical Records", or HRHR. EDR's HRHR effort presents unique and sometimes proprietary data about past sites and operations that typically create environmental concerns, but may not show up in current government records searches.

Date of Government Version: N/A
Date Data Arrived at EDR: N/A
Date Made Active in Reports: N/A
Number of Days to Update: N/A

Source: EDR, Inc.
Telephone: N/A
Last EDR Contact: N/A
Next Scheduled EDR Contact: N/A
Data Release Frequency: Varies

EDR Hist Cleaner: EDR Exclusive Historical Cleaners

EDR has searched selected national collections of business directories and has collected listings of potential dry cleaner sites that were available to EDR researchers. EDR's review was limited to those categories of sources that might, in EDR's opinion, include dry cleaning establishments. The categories reviewed included, but were not limited to dry cleaners, cleaners, laundry, laundromat, cleaning/laundry, wash & dry etc. This database falls within a category of information EDR classifies as "High Risk Historical Records", or HRHR. EDR's HRHR effort presents unique and sometimes proprietary data about past sites and operations that typically create environmental concerns, but may not show up in current government records searches.

Date of Government Version: N/A
Date Data Arrived at EDR: N/A
Date Made Active in Reports: N/A
Number of Days to Update: N/A

Source: EDR, Inc.
Telephone: N/A
Last EDR Contact: N/A
Next Scheduled EDR Contact: N/A
Data Release Frequency: Varies

EDR RECOVERED GOVERNMENT ARCHIVES

Exclusive Recovered Govt. Archives

RGA LF: Recovered Government Archive Solid Waste Facilities List

The EDR Recovered Government Archive Landfill database provides a list of landfills derived from historical databases and includes many records that no longer appear in current government lists. Compiled from Records formerly available from the Department of Resources Recycling and Recovery in California.

Date of Government Version: N/A
Date Data Arrived at EDR: 07/01/2013
Date Made Active in Reports: 01/13/2014
Number of Days to Update: 196

Source: Department of Resources Recycling and Recovery
Telephone: N/A
Last EDR Contact: 06/01/2012
Next Scheduled EDR Contact: N/A
Data Release Frequency: Varies

RGA LUST: Recovered Government Archive Leaking Underground Storage Tank

The EDR Recovered Government Archive Leaking Underground Storage Tank database provides a list of LUST incidents derived from historical databases and includes many records that no longer appear in current government lists. Compiled from Records formerly available from the State Water Resources Control Board in California.

Date of Government Version: N/A
Date Data Arrived at EDR: 07/01/2013
Date Made Active in Reports: 12/30/2013
Number of Days to Update: 182

Source: State Water Resources Control Board
Telephone: N/A
Last EDR Contact: 06/01/2012
Next Scheduled EDR Contact: N/A
Data Release Frequency: Varies

GOVERNMENT RECORDS SEARCHED / DATA CURRENCY TRACKING

COUNTY RECORDS

ALAMEDA COUNTY:

CS ALAMEDA: Contaminated Sites
A listing of contaminated sites overseen by the Toxic Release Program (oil and groundwater contamination from chemical releases and spills) and the Leaking Underground Storage Tank Program (soil and ground water contamination from leaking petroleum USTs).

Date of Government Version: 01/09/2019
Date Data Arrived at EDR: 01/11/2019
Date Made Active in Reports: 03/05/2019
Number of Days to Update: 53

Source: Alameda County Environmental Health Services
Telephone: 510-567-6700
Last EDR Contact: 09/25/2024
Next Scheduled EDR Contact: 01/13/2025
Data Release Frequency: Semi-Annually

UST ALAMEDA: Underground Tanks
Underground storage tank sites located in Alameda county.

Date of Government Version: 12/26/2023
Date Data Arrived at EDR: 12/26/2023
Date Made Active in Reports: 03/19/2024
Number of Days to Update: 84

Source: Alameda County Environmental Health Services
Telephone: 510-567-6700
Last EDR Contact: 09/25/2024
Next Scheduled EDR Contact: 01/13/2025
Data Release Frequency: Semi-Annually

AMADOR COUNTY:

CUPA AMADOR: CUPA Facility List
Cupa Facility List

Date of Government Version: 04/27/2023
Date Data Arrived at EDR: 04/27/2023
Date Made Active in Reports: 07/13/2023
Number of Days to Update: 77

Source: Amador County Environmental Health
Telephone: 209-223-6439
Last EDR Contact: 10/24/2024
Next Scheduled EDR Contact: 02/10/2025
Data Release Frequency: Varies

BUTTE COUNTY:

CUPA BUTTE: CUPA Facility Listing
Cupa facility list.

Date of Government Version: 04/21/2017
Date Data Arrived at EDR: 04/25/2017
Date Made Active in Reports: 08/09/2017
Number of Days to Update: 106

Source: Public Health Department
Telephone: 530-538-7149
Last EDR Contact: 09/25/2024
Next Scheduled EDR Contact: 01/13/2025
Data Release Frequency: No Update Planned

CALVERAS COUNTY:

CUPA CALVERAS: CUPA Facility Listing
Cupa Facility Listing

Date of Government Version: 03/01/2024
Date Data Arrived at EDR: 03/19/2024
Date Made Active in Reports: 06/11/2024
Number of Days to Update: 84

Source: Calveras County Environmental Health
Telephone: 209-754-6399
Last EDR Contact: 09/10/2024
Next Scheduled EDR Contact: 12/30/2024
Data Release Frequency: Quarterly

COLUSA COUNTY:

CUPA COLUSA: CUPA Facility List
Cupa facility list.

Date of Government Version: 04/06/2020
Date Data Arrived at EDR: 04/23/2020
Date Made Active in Reports: 07/10/2020
Number of Days to Update: 78

Source: Health & Human Services
Telephone: 530-458-0396
Last EDR Contact: 10/24/2024
Next Scheduled EDR Contact: 02/10/2025
Data Release Frequency: Semi-Annually

CONTRA COSTA COUNTY:

SL CONTRA COSTA: Site List
List includes sites from the underground tank, hazardous waste generator and business plan/2185 programs.

Date of Government Version: 07/22/2024
Date Data Arrived at EDR: 07/23/2024
Date Made Active in Reports: 10/10/2024
Number of Days to Update: 79

Source: Contra Costa Health Services Department
Telephone: 925-646-2286
Last EDR Contact: 10/17/2024
Next Scheduled EDR Contact: 02/03/2025
Data Release Frequency: Semi-Annually

DEL NORTE COUNTY:

CUPA DEL NORTE: CUPA Facility List
Cupa Facility list

Date of Government Version: 02/05/2024
Date Data Arrived at EDR: 02/08/2024
Date Made Active in Reports: 04/26/2024
Number of Days to Update: 78

Source: Del Norte County Environmental Health Division
Telephone: 707-465-0426
Last EDR Contact: 10/17/2024
Next Scheduled EDR Contact: 02/03/2025
Data Release Frequency: Varies

EL DORADO COUNTY:

CUPA EL DORADO: CUPA Facility List
CUPA facility list.

Date of Government Version: 08/08/2022
Date Data Arrived at EDR: 08/09/2022
Date Made Active in Reports: 09/01/2022
Number of Days to Update: 23

Source: El Dorado County Environmental Management Department
Telephone: 530-621-6623
Last EDR Contact: 10/16/2024
Next Scheduled EDR Contact: 02/03/2025
Data Release Frequency: Varies

FRESNO COUNTY:

CUPA FRESNO: CUPA Resources List
Certified Unified Program Agency. CUPA's are responsible for implementing a unified hazardous materials and hazardous waste management regulatory program. The agency provides oversight of businesses that deal with hazardous materials, operate underground storage tanks or aboveground storage tanks.

Date of Government Version: 06/28/2021
Date Data Arrived at EDR: 12/21/2021
Date Made Active in Reports: 03/03/2022
Number of Days to Update: 72

Source: Dept. of Community Health
Telephone: 559-445-3271
Last EDR Contact: 09/26/2024
Next Scheduled EDR Contact: 01/06/2025
Data Release Frequency: Semi-Annually

GLENN COUNTY:

CUPA GLENN: CUPA Facility List
Cupa facility list

Date of Government Version: 01/22/2018
Date Data Arrived at EDR: 01/24/2018
Date Made Active in Reports: 03/14/2018
Number of Days to Update: 49

Source: Glenn County Air Pollution Control District
Telephone: 830-934-6500
Last EDR Contact: 10/09/2024
Next Scheduled EDR Contact: 01/27/2025
Data Release Frequency: No Update Planned

HUMBOLDT COUNTY:

CUPA HUMBOLDT: CUPA Facility List
CUPA facility list.

Date of Government Version: 08/12/2021
Date Data Arrived at EDR: 08/12/2021
Date Made Active in Reports: 11/08/2021
Number of Days to Update: 88

Source: Humboldt County Environmental Health
Telephone: N/A
Last EDR Contact: 11/06/2024
Next Scheduled EDR Contact: 02/24/2025
Data Release Frequency: Semi-Annually

IMPERIAL COUNTY:

CUPA IMPERIAL: CUPA Facility List
Cupa facility list.

Date of Government Version: 07/11/2024
Date Data Arrived at EDR: 07/16/2024
Date Made Active in Reports: 10/03/2024
Number of Days to Update: 79

Source: San Diego Border Field Office
Telephone: 760-339-2777
Last EDR Contact: 10/09/2024
Next Scheduled EDR Contact: 01/27/2025
Data Release Frequency: Varies

INYO COUNTY:

CUPA INYO: CUPA Facility List
Cupa facility list.

Date of Government Version: 04/02/2018
Date Data Arrived at EDR: 04/03/2018
Date Made Active in Reports: 06/14/2018
Number of Days to Update: 72

Source: Inyo County Environmental Health Services
Telephone: 760-878-0238
Last EDR Contact: 11/06/2024
Next Scheduled EDR Contact: 02/24/2025
Data Release Frequency: Varies

KERN COUNTY:

CUPA KERN: CUPA Facility List
A listing of sites included in the Kern County Hazardous Material Business Plan.

Date of Government Version: 07/30/2024
Date Data Arrived at EDR: 08/01/2024
Date Made Active in Reports: 10/17/2024
Number of Days to Update: 77

Source: Kern County Public Health
Telephone: 661-321-3000
Last EDR Contact: 11/07/2024
Next Scheduled EDR Contact: 02/10/2025
Data Release Frequency: Varies

UST KERN: Underground Storage Tank Sites & Tank Listing
Kern County Sites and Tanks Listing.

Date of Government Version: 07/30/2024
Date Data Arrived at EDR: 08/01/2024
Date Made Active in Reports: 10/17/2024
Number of Days to Update: 77

Source: Kern County Environment Health Services Department
Telephone: 661-862-8700
Last EDR Contact: 11/07/2024
Next Scheduled EDR Contact: 02/10/2025
Data Release Frequency: Quarterly

KINGS COUNTY:

CUPA KINGS: CUPA Facility List
A listing of sites included in the county's Certified Unified Program Agency database. California's Secretary for Environmental Protection established the unified hazardous materials and hazardous waste regulatory program as required by chapter 6.11 of the California Health and Safety Code. The Unified Program consolidates the administration, permits, inspections, and enforcement activities.

Date of Government Version: 12/03/2020
Date Data Arrived at EDR: 01/26/2021
Date Made Active in Reports: 04/14/2021
Number of Days to Update: 78

Source: Kings County Department of Public Health
Telephone: 559-584-1411
Last EDR Contact: 11/06/2024
Next Scheduled EDR Contact: 02/24/2025
Data Release Frequency: Varies

LAKE COUNTY:

CUPA LAKE: CUPA Facility List
Cupa facility list

Date of Government Version: 07/26/2024
Date Data Arrived at EDR: 07/29/2024
Date Made Active in Reports: 08/08/2024
Number of Days to Update: 10

Source: Lake County Environmental Health
Telephone: 707-263-1164
Last EDR Contact: 10/03/2024
Next Scheduled EDR Contact: 01/20/2025
Data Release Frequency: Varies

LASSEN COUNTY:

CUPA LASSEN: CUPA Facility List
Cupa facility list

Date of Government Version: 07/31/2020
Date Data Arrived at EDR: 08/21/2020
Date Made Active in Reports: 11/09/2020
Number of Days to Update: 80

Source: Lassen County Environmental Health
Telephone: 530-251-8528
Last EDR Contact: 10/09/2024
Next Scheduled EDR Contact: 01/27/2025
Data Release Frequency: Varies

LOS ANGELES COUNTY:

AOCONCERN: Key Areas of Concerns in Los Angeles County
San Gabriel Valley areas where VOC contamination is at or above the MCL as designated by region 9 EPA office. Date of Government Version: 3/30/2009 Exide Site area is a cleanup plan of lead-impacted soil surrounding the former Exide Facility as designated by the DTSC. Date of Government Version: 7/17/2017

Date of Government Version: 03/30/2009
Date Data Arrived at EDR: 03/31/2009
Date Made Active in Reports: 10/23/2009
Number of Days to Update: 206

Source: N/A
Telephone: N/A
Last EDR Contact: 09/05/2024
Next Scheduled EDR Contact: 12/23/2024
Data Release Frequency: No Update Planned

HMS LOS ANGELES: HMS: Street Number List
Industrial Waste and Underground Storage Tank Sites.

Date of Government Version: 07/02/2024
Date Data Arrived at EDR: 07/08/2024
Date Made Active in Reports: 07/10/2024
Number of Days to Update: 2

Source: Department of Public Works
Telephone: 626-458-3517
Last EDR Contact: 09/25/2024
Next Scheduled EDR Contact: 01/13/2025
Data Release Frequency: Semi-Annually

LF LOS ANGELES: List of Solid Waste Facilities
Solid Waste Facilities in Los Angeles County.

Date of Government Version: 07/09/2024
Date Data Arrived at EDR: 07/09/2024
Date Made Active in Reports: 09/27/2024
Number of Days to Update: 80

Source: La County Department of Public Works
Telephone: 818-458-5185
Last EDR Contact: 10/04/2024
Next Scheduled EDR Contact: 01/20/2025
Data Release Frequency: Varies

LF LOS ANGELES CITY: City of Los Angeles Landfills
Landfills owned and maintained by the City of Los Angeles.

Date of Government Version: 12/31/2022
Date Data Arrived at EDR: 01/12/2023
Date Made Active in Reports: 03/29/2023
Number of Days to Update: 76

Source: Engineering & Construction Division
Telephone: 213-473-7869
Last EDR Contact: 10/02/2024
Next Scheduled EDR Contact: 01/02/2025
Data Release Frequency: Varies

LOS ANGELES AST: Active & Inactive AST Inventory
A listing of active & inactive above ground petroleum storage tank site locations, located in the City of Los Angeles.

Date of Government Version: 06/01/2019
Date Data Arrived at EDR: 06/25/2019
Date Made Active in Reports: 08/22/2019
Number of Days to Update: 58

Source: Los Angeles Fire Department
Telephone: 213-978-3800
Last EDR Contact: 09/10/2024
Next Scheduled EDR Contact: 12/30/2024
Data Release Frequency: Varies

LOS ANGELES CO LF METHANE: Methane Producing Landfills
This data was created on April 30, 2012 to represent known disposal sites in Los Angeles County that may produce and emanate methane gas. The shapefile contains disposal sites within Los Angeles County that once accepted degradable refuse material. Information used to create this data was extracted from a landfill survey performed by County Engineers (Major Waste System Map, 1973) as well as historical records from CalRecycle, Regional Water Quality Control Board, and Los Angeles County Department of Public Health

Date of Government Version: 05/14/2024
Date Data Arrived at EDR: 07/09/2024
Date Made Active in Reports: 09/27/2024
Number of Days to Update: 80

Source: Los Angeles County Department of Public Works
Telephone: 626-458-6973
Last EDR Contact: 10/10/2024
Next Scheduled EDR Contact: 01/20/2025
Data Release Frequency: No Update Planned

LOS ANGELES HM: Active & Inactive Hazardous Materials Inventory
A listing of active & inactive hazardous materials facility locations, located in the City of Los Angeles.

Date of Government Version: 06/01/2024
Date Data Arrived at EDR: 06/17/2024
Date Made Active in Reports: 09/10/2024
Number of Days to Update: 85

Source: Los Angeles Fire Department
Telephone: 213-978-3800
Last EDR Contact: 09/17/2024
Next Scheduled EDR Contact: 12/30/2024
Data Release Frequency: Varies

LOS ANGELES UST: Active & Inactive UST Inventory
A listing of active & inactive underground storage tank site locations and underground storage tank historical sites, located in the City of Los Angeles.

Date of Government Version: 06/01/2024
Date Data Arrived at EDR: 06/17/2024
Date Made Active in Reports: 09/10/2024
Number of Days to Update: 85

Source: Los Angeles Fire Department
Telephone: 213-978-3800
Last EDR Contact: 09/17/2024
Next Scheduled EDR Contact: 12/30/2024
Data Release Frequency: Varies

SITE MIT LOS ANGELES: Site Mitigation LA County List
Industrial sites that have had some sort of spill or complaint.

Date of Government Version: 05/21/2024
Date Data Arrived at EDR: 07/16/2024
Date Made Active in Reports: 10/07/2024
Number of Days to Update: 83

Source: Community Health Services
Telephone: 323-890-7806
Last EDR Contact: 10/17/2024
Next Scheduled EDR Contact: 01/27/2025
Data Release Frequency: Annually

UST EL SEGUNDO: City of El Segundo Underground Storage Tank
Underground storage tank sites located in El Segundo city.

Date of Government Version: 01/21/2017
Date Data Arrived at EDR: 04/19/2017
Date Made Active in Reports: 05/10/2017
Number of Days to Update: 21

Source: City of El Segundo Fire Department
Telephone: 310-524-2236
Last EDR Contact: 10/02/2024
Next Scheduled EDR Contact: 01/20/2025
Data Release Frequency: No Update Planned

UST LONG BEACH: City of Long Beach Underground Storage Tank
Underground storage tank sites located in the city of Long Beach.

Date of Government Version: 04/22/2019
Date Data Arrived at EDR: 04/23/2019
Date Made Active in Reports: 06/27/2019
Number of Days to Update: 65

Source: City of Long Beach Fire Department
Telephone: 562-570-2563
Last EDR Contact: 10/09/2024
Next Scheduled EDR Contact: 01/27/2025
Data Release Frequency: Varies

UST TORRANCE: City of Torrance Underground Storage Tank
Underground storage tank sites located in the city of Torrance.

Date of Government Version: 04/16/2024
Date Data Arrived at EDR: 04/17/2024
Date Made Active in Reports: 07/12/2024
Number of Days to Update: 86

Source: City of Torrance Fire Department
Telephone: 310-618-2973
Last EDR Contact: 10/09/2024
Next Scheduled EDR Contact: 01/27/2025
Data Release Frequency: Semi-Annually

MADERA COUNTY:

CUPA MADERA: CUPA Facility List
A listing of sites included in the county's Certified Unified Program Agency database. California's Secretary for Environmental Protection established the unified hazardous materials and hazardous waste regulatory program as required by chapter 6.11 of the California Health and Safety Code. The Unified Program consolidates the administration, permits, inspections, and enforcement activities.

Date of Government Version: 08/10/2020
Date Data Arrived at EDR: 08/12/2020
Date Made Active in Reports: 10/23/2020
Number of Days to Update: 72

Source: Madera County Environmental Health
Telephone: 559-675-7823
Last EDR Contact: 11/06/2024
Next Scheduled EDR Contact: 02/24/2025
Data Release Frequency: Varies

MARIN COUNTY:

UST MARIN: Underground Storage Tank Sites
Currently permitted USTs in Marin County.

Date of Government Version: 09/26/2018
Date Data Arrived at EDR: 10/04/2018
Date Made Active in Reports: 11/02/2018
Number of Days to Update: 29

Source: Public Works Department Waste Management
Telephone: 415-473-6647
Last EDR Contact: 09/18/2024
Next Scheduled EDR Contact: 01/06/2025
Data Release Frequency: Semi-Annually

MENDOCINO COUNTY:

UST MENDOCINO: Mendocino County UST Database
A listing of underground storage tank locations in Mendocino County.

Date of Government Version: 09/22/2021
Date Data Arrived at EDR: 11/18/2021
Date Made Active in Reports: 11/22/2021
Number of Days to Update: 4

Source: Department of Public Health
Telephone: 707-463-4466
Last EDR Contact: 08/13/2024
Next Scheduled EDR Contact: 12/02/2024
Data Release Frequency: Annually

MERCED COUNTY:

CUPA MERCED: CUPA Facility List
CUPA facility list.

Date of Government Version: 10/08/2024
Date Data Arrived at EDR: 10/09/2024
Date Made Active in Reports: 10/31/2024
Number of Days to Update: 22

Source: Merced County Environmental Health
Telephone: 209-381-1094
Last EDR Contact: 10/04/2024
Next Scheduled EDR Contact: 02/24/2025
Data Release Frequency: Varies

MONO COUNTY:

CUPA MONO: CUPA Facility List
CUPA Facility List

Date of Government Version: 02/22/2021
Date Data Arrived at EDR: 03/02/2021
Date Made Active in Reports: 05/19/2021
Number of Days to Update: 78

Source: Mono County Health Department
Telephone: 760-932-5580
Last EDR Contact: 08/13/2024
Next Scheduled EDR Contact: 12/02/2024
Data Release Frequency: Varies

MONTEREY COUNTY:

CUPA MONTEREY: CUPA Facility Listing
CUPA Program listing from the Environmental Health Division.

Date of Government Version: 10/04/2021
Date Data Arrived at EDR: 10/06/2021
Date Made Active in Reports: 12/29/2021
Number of Days to Update: 84

Source: Monterey County Health Department
Telephone: 831-796-1297
Last EDR Contact: 10/17/2024
Next Scheduled EDR Contact: 01/06/2025
Data Release Frequency: Varies

NAPA COUNTY:

LUST NAPA: Sites With Reported Contamination
A listing of leaking underground storage tank sites located in Napa county.

Date of Government Version: 01/09/2017
Date Data Arrived at EDR: 01/11/2017
Date Made Active in Reports: 03/02/2017
Number of Days to Update: 50

Source: Napa County Department of Environmental Management
Telephone: 707-253-4269
Last EDR Contact: 08/13/2024
Next Scheduled EDR Contact: 12/02/2024
Data Release Frequency: No Update Planned

UST NAPA: Closed and Operating Underground Storage Tank Sites
Underground storage tank sites located in Napa county.

Date of Government Version: 09/05/2019
Date Data Arrived at EDR: 09/09/2019
Date Made Active in Reports: 10/31/2019
Number of Days to Update: 52

Source: Napa County Department of Environmental Management
Telephone: 707-253-4269
Last EDR Contact: 08/13/2024
Next Scheduled EDR Contact: 12/02/2024
Data Release Frequency: No Update Planned

NEVADA COUNTY:

CUPA NEVADA: CUPA Facility List
CUPA facility list.

Date of Government Version: 04/23/2024
Date Data Arrived at EDR: 04/25/2024
Date Made Active in Reports: 06/26/2024
Number of Days to Update: 62

Source: Community Development Agency
Telephone: 530-265-1467
Last EDR Contact: 10/17/2024
Next Scheduled EDR Contact: 02/03/2025
Data Release Frequency: Varies

ORANGE COUNTY:

IND_SITE ORANGE: List of Industrial Site Cleanups Orange County
Petroleum and non-petroleum spills.

Date of Government Version: 08/06/2024
Date Data Arrived at EDR: 08/08/2024
Date Made Active in Reports: 10/28/2024
Number of Days to Update: 81

Source: Health Care Agency
Telephone: 714-834-3446
Last EDR Contact: 10/28/2024
Next Scheduled EDR Contact: 02/10/2025
Data Release Frequency: Annually

LUST ORANGE: List of Underground Storage Tank Cleanups
Orange County Underground Storage Tank Cleanups (LUST).

Date of Government Version: 08/06/2024
Date Data Arrived at EDR: 08/08/2024
Date Made Active in Reports: 10/28/2024
Number of Days to Update: 81

Source: Health Care Agency
Telephone: 714-834-3446
Last EDR Contact: 10/28/2024
Next Scheduled EDR Contact: 02/10/2025
Data Release Frequency: Quarterly

UST ORANGE: List of Underground Storage Tank Facilities
Orange County Underground Storage Tank Facilities (UST).

Date of Government Version: 08/06/2024
Date Data Arrived at EDR: 08/08/2024
Date Made Active in Reports: 10/29/2024
Number of Days to Update: 82

Source: Health Care Agency
Telephone: 714-834-3446
Last EDR Contact: 10/28/2024
Next Scheduled EDR Contact: 02/10/2025
Data Release Frequency: Quarterly

PLACER COUNTY:

MS PLACER: Master List of Facilities
List includes aboveground tanks, underground tanks and cleanup sites.

Date of Government Version: 08/22/2024
Date Data Arrived at EDR: 08/22/2024
Date Made Active in Reports: 11/06/2024
Number of Days to Update: 76

Source: Placer County Health and Human Services
Telephone: 530-745-2363
Last EDR Contact: 08/20/2024
Next Scheduled EDR Contact: 12/09/2024
Data Release Frequency: Semi-Annually

PLUMAS COUNTY:

CUPA PLUMAS: CUPA Facility List
Plumas County CUPA Program facilities.

Date of Government Version: 03/31/2019
Date Data Arrived at EDR: 04/23/2019
Date Made Active in Reports: 06/26/2019
Number of Days to Update: 64

Source: Plumas County Environmental Health
Telephone: 530-283-6355
Last EDR Contact: 10/09/2024
Next Scheduled EDR Contact: 01/27/2025
Data Release Frequency: Varies

RIVERSIDE COUNTY:

LUST RIVERSIDE: Listing of Underground Tank Cleanup Sites
Riverside County Underground Storage Tank Cleanup Sites (LUST).

Date of Government Version: 06/11/2024
Date Data Arrived at EDR: 06/12/2024
Date Made Active in Reports: 06/27/2024
Number of Days to Update: 15

Source: Department of Environmental Health
Telephone: 951-358-5055
Last EDR Contact: 09/05/2024
Next Scheduled EDR Contact: 12/23/2024
Data Release Frequency: Quarterly

UST RIVERSIDE: Underground Storage Tank Tank List
Underground storage tank sites located in Riverside county.

Date of Government Version: 06/11/2024
Date Data Arrived at EDR: 06/12/2024
Date Made Active in Reports: 06/27/2024
Number of Days to Update: 15

Source: Department of Environmental Health
Telephone: 951-358-5055
Last EDR Contact: 09/05/2024
Next Scheduled EDR Contact: 12/23/2024
Data Release Frequency: Quarterly

SACRAMENTO COUNTY:

CS SACRAMENTO: Toxic Site Clean-Up List
List of sites where unauthorized releases of potentially hazardous materials have occurred.

Date of Government Version: 11/07/2022
Date Data Arrived at EDR: 12/21/2022
Date Made Active in Reports: 03/16/2023
Number of Days to Update: 85

Source: Sacramento County Environmental Management
Telephone: 916-875-8406
Last EDR Contact: 09/23/2024
Next Scheduled EDR Contact: 01/06/2025
Data Release Frequency: Quarterly

ML SACRAMENTO: Master Hazardous Materials Facility List
Any business that has hazardous materials on site - hazardous material storage sites, underground storage tanks, waste generators.

Date of Government Version: 11/07/2022
Date Data Arrived at EDR: 12/09/2022
Date Made Active in Reports: 03/01/2023
Number of Days to Update: 82

Source: Sacramento County Environmental Management
Telephone: 916-875-8406
Last EDR Contact: 09/23/2024
Next Scheduled EDR Contact: 01/06/2025
Data Release Frequency: Quarterly

SAN BENITO COUNTY:

CUPA SAN BENITO: CUPA Facility List
Cupa facility list

Date of Government Version: 07/31/2024
Date Data Arrived at EDR: 08/01/2024
Date Made Active in Reports: 08/07/2024
Number of Days to Update: 6

Source: San Benito County Environmental Health
Telephone: N/A
Last EDR Contact: 10/24/2024
Next Scheduled EDR Contact: 02/10/2025
Data Release Frequency: Varies

SAN BERNARDINO COUNTY:

PERMITS SAN BERNARDINO: Hazardous Material Permits
This listing includes underground storage tanks, medical waste handlers/generators, hazardous materials handlers, hazardous waste generators, and waste oil generators/handlers.

Date of Government Version: 08/13/2024
Date Data Arrived at EDR: 08/14/2024
Date Made Active in Reports: 08/20/2024
Number of Days to Update: 6

Source: San Bernardino County Fire Department Hazardous Materials Division
Telephone: 909-387-3041
Last EDR Contact: 10/28/2024
Next Scheduled EDR Contact: 11/11/2024
Data Release Frequency: Quarterly

SAN DIEGO COUNTY:

HMMD SAN DIEGO: Hazardous Materials Management Division Database
The database includes: HE58 - This report contains the business name, site address, business phone number, establishment 'H' permit number, type of permit, and the business status. HE17 - In addition to providing the same information provided in the HE58 listing, HE17 provides inspection dates, violations received by the establishment, hazardous waste generated, the quantity, method of storage, treatment/disposal of waste and the hauler, and information on underground storage tanks. Unauthorized Release List - Includes a summary of environmental contamination cases in San Diego County (underground tank cases, non-tank cases, groundwater contamination, and soil contamination are included.)

Date of Government Version: 08/22/2024
Date Data Arrived at EDR: 08/22/2024
Date Made Active in Reports: 11/06/2024
Number of Days to Update: 76

Source: Hazardous Materials Management Division
Telephone: 619-338-2268
Last EDR Contact: 08/22/2024
Next Scheduled EDR Contact: 12/09/2024
Data Release Frequency: Quarterly

LF SAN DIEGO: Solid Waste Facilities
San Diego County Solid Waste Facilities.

Date of Government Version: 10/01/2023
Date Data Arrived at EDR: 01/31/2024
Date Made Active in Reports: 04/17/2024
Number of Days to Update: 77

Source: Department of Health Services
Telephone: 619-338-2209
Last EDR Contact: 10/09/2024
Next Scheduled EDR Contact: 01/27/2025
Data Release Frequency: Varies

SAN DIEGO CO LOP: Local Oversight Program Listing
A listing of all LOP release sites that are or were under the County of San Diego's jurisdiction. Included are closed or transferred cases, open cases, and cases that did not have a case type indicated. The cases without a case type are mostly complaints; however, some of them could be LOP cases.

Date of Government Version: 07/22/2021
Date Data Arrived at EDR: 10/19/2021
Date Made Active in Reports: 01/13/2022
Number of Days to Update: 86

Source: Department of Environmental Health
Telephone: 858-505-6874
Last EDR Contact: 10/09/2024
Next Scheduled EDR Contact: 01/27/2025
Data Release Frequency: Varies

SAN DIEGO CO SAM: Environmental Case Listing
The listing contains all underground tank release cases and projects pertaining to properties contaminated with hazardous substances that are actively under review by the Site Assessment and Mitigation Program.

Date of Government Version: 03/23/2010
Date Data Arrived at EDR: 06/15/2010
Date Made Active in Reports: 07/09/2010
Number of Days to Update: 24

Source: San Diego County Department of Environmental Health
Telephone: 619-338-2371
Last EDR Contact: 08/20/2024
Next Scheduled EDR Contact: 12/09/2024
Data Release Frequency: No Update Planned

SAN FRANCISCO COUNTY:

CUPA SAN FRANCISCO CO: CUPA Facility Listing
Cupa facilities

Date of Government Version: 07/29/2024
Date Data Arrived at EDR: 07/30/2024
Date Made Active in Reports: 10/17/2024
Number of Days to Update: 79

Source: San Francisco County Department of Environmental Health
Telephone: 415-252-3896
Last EDR Contact: 10/24/2024
Next Scheduled EDR Contact: 02/10/2025
Data Release Frequency: Varies

LUST SAN FRANCISCO: Local Oversite Facilities
A listing of leaking underground storage tank sites located in San Francisco county.

Date of Government Version: 09/19/2008
Date Data Arrived at EDR: 09/19/2008
Date Made Active in Reports: 09/29/2008
Number of Days to Update: 10

Source: Department Of Public Health San Francisco County
Telephone: 415-252-3920
Last EDR Contact: 10/24/2024
Next Scheduled EDR Contact: 02/10/2025
Data Release Frequency: No Update Planned

UST SAN FRANCISCO: Underground Storage Tank Information
Underground storage tank sites located in San Francisco county.

Date of Government Version: 07/26/2024
Date Data Arrived at EDR: 07/30/2024
Date Made Active in Reports: 10/17/2024
Number of Days to Update: 79

Source: Department of Public Health
Telephone: 415-252-3920
Last EDR Contact: 10/24/2024
Next Scheduled EDR Contact: 02/10/2025
Data Release Frequency: Quarterly

SAN FRANCISO COUNTY:

SAN FRANCISCO MAHER: Maher Ordinance Property Listing
a listing of properties that fall within a Maher Ordinance, for all of San Francisco

Date of Government Version: 07/15/2024
Date Data Arrived at EDR: 07/16/2024
Date Made Active in Reports: 10/09/2024
Number of Days to Update: 85

Source: San Francisco Planning
Telephone: 628-652-7483
Last EDR Contact: 10/16/2024
Next Scheduled EDR Contact: 01/27/2025
Data Release Frequency: Varies

SAN JOAQUIN COUNTY:

UST SAN JOAQUIN: San Joaquin Co. UST
A listing of underground storage tank locations in San Joaquin county.

Date of Government Version: 06/22/2018
Date Data Arrived at EDR: 06/26/2018
Date Made Active in Reports: 07/11/2018
Number of Days to Update: 15

Source: Environmental Health Department
Telephone: N/A
Last EDR Contact: 09/05/2024
Next Scheduled EDR Contact: 12/23/2024
Data Release Frequency: Semi-Annually

SAN LUIS OBISPO COUNTY:

CUPA SAN LUIS OBISPO: CUPA Facility List
Cupa Facility List.

Date of Government Version: 08/07/2024
Date Data Arrived at EDR: 08/08/2024
Date Made Active in Reports: 10/28/2024
Number of Days to Update: 81

Source: San Luis Obispo County Public Health Department
Telephone: 805-781-5596
Last EDR Contact: 11/06/2024
Next Scheduled EDR Contact: 02/24/2025
Data Release Frequency: Varies

SAN MATEO COUNTY:

BI SAN MATEO: Business Inventory
List includes Hazardous Materials Business Plan, hazardous waste generators, and underground storage tanks.

Date of Government Version: 02/20/2020
Date Data Arrived at EDR: 02/20/2020
Date Made Active in Reports: 04/24/2020
Number of Days to Update: 64

Source: San Mateo County Environmental Health Services Division
Telephone: 650-363-1921
Last EDR Contact: 09/05/2024
Next Scheduled EDR Contact: 12/16/2024
Data Release Frequency: Annually

LUST SAN MATEO: Fuel Leak List
A listing of leaking underground storage tank sites located in San Mateo county.

Date of Government Version: 03/29/2019
Date Data Arrived at EDR: 03/29/2019
Date Made Active in Reports: 05/29/2019
Number of Days to Update: 61

Source: San Mateo County Environmental Health Services Division
Telephone: 650-363-1921
Last EDR Contact: 08/27/2024
Next Scheduled EDR Contact: 12/16/2024
Data Release Frequency: Semi-Annually

SANTA BARBARA COUNTY:

CUPA SANTA BARBARA: CUPA Facility Listing
CUPA Program Listing from the Environmental Health Services division.

Date of Government Version: 09/08/2011
Date Data Arrived at EDR: 09/09/2011
Date Made Active in Reports: 10/07/2011
Number of Days to Update: 28

Source: Santa Barbara County Public Health Department
Telephone: 805-686-8167
Last EDR Contact: 11/06/2024
Next Scheduled EDR Contact: 02/24/2025
Data Release Frequency: No Update Planned

SANTA CLARA COUNTY:

CUPA SANTA CLARA: Cupa Facility List
Cupa facility list

Date of Government Version: 08/12/2024
Date Data Arrived at EDR: 08/13/2024
Date Made Active in Reports: 10/28/2024
Number of Days to Update: 76

Source: Department of Environmental Health
Telephone: 408-918-1973
Last EDR Contact: 11/07/2024
Next Scheduled EDR Contact: 02/24/2025
Data Release Frequency: Varies

HIST LUST SANTA CLARA: HIST LUST - Fuel Leak Site Activity Report
A listing of open and closed leaking underground storage tanks. This listing is no longer updated by the county. Leaking underground storage tanks are now handled by the Department of Environmental Health.

Date of Government Version: 03/29/2005
Date Data Arrived at EDR: 03/30/2005
Date Made Active in Reports: 04/21/2005
Number of Days to Update: 22

Source: Santa Clara Valley Water District
Telephone: 408-265-2600
Last EDR Contact: 03/23/2009
Next Scheduled EDR Contact: 06/22/2009
Data Release Frequency: No Update Planned

LUST SANTA CLARA: LOP Listing
A listing of leaking underground storage tanks located in Santa Clara county.

Date of Government Version: 03/03/2014
Date Data Arrived at EDR: 03/05/2014
Date Made Active in Reports: 03/18/2014
Number of Days to Update: 13

Source: Department of Environmental Health
Telephone: 408-918-3417
Last EDR Contact: 08/13/2024
Next Scheduled EDR Contact: 12/02/2024
Data Release Frequency: No Update Planned

SANTA CRUZ COUNTY:

CUPA SANTA CRUZ: CUPA Facility List
CUPA facility listing.

Date of Government Version: 01/21/2017
Date Data Arrived at EDR: 02/22/2017
Date Made Active in Reports: 05/23/2017
Number of Days to Update: 90

Source: Santa Cruz County Environmental Health
Telephone: 831-464-2761
Last EDR Contact: 11/06/2024
Next Scheduled EDR Contact: 02/04/2025
Data Release Frequency: Varies

SITE MIT SANTA CRUZ: Site Mitigation Santa Cruz County List
Sites may become contaminated with toxic chemicals through illegal dumping or disposal, from leaking underground storage tanks, or through industrial or commercial activities.The goal of the site mitigation program is to protect the public health and the environment while facilitating completion of contaminated site clean-up projects in a timely manner.

Date of Government Version: 12/03/2018
Date Data Arrived at EDR: 06/23/2023
Date Made Active in Reports: 07/13/2023
Number of Days to Update: 20

Source: Santa Cruz Environmental Health Services
Telephone: 831-454-2761
Last EDR Contact: 11/06/2024
Next Scheduled EDR Contact: 02/24/2025
Data Release Frequency: Varies

SHASTA COUNTY:

CUPA SHASTA: CUPA Facility List
Cupa Facility List.

Date of Government Version: 06/15/2017
Date Data Arrived at EDR: 06/19/2017
Date Made Active in Reports: 08/09/2017
Number of Days to Update: 51

Source: Shasta County Department of Resource Management
Telephone: 530-225-5789
Last EDR Contact: 11/07/2024
Next Scheduled EDR Contact: 02/24/2025
Data Release Frequency: Varies

SOLANO COUNTY:

LUST SOLANO: Leaking Underground Storage Tanks
A listing of leaking underground storage tank sites located in Solano county.

Date of Government Version: 06/04/2019
Date Data Arrived at EDR: 06/06/2019
Date Made Active in Reports: 08/13/2019
Number of Days to Update: 68

Source: Solano County Department of Environmental Management
Telephone: 707-784-6770
Last EDR Contact: 08/20/2024
Next Scheduled EDR Contact: 12/09/2024
Data Release Frequency: Quarterly

UST SOLANO: Underground Storage Tanks
Underground storage tank sites located in Solano county.

Date of Government Version: 09/15/2021
Date Data Arrived at EDR: 09/16/2021
Date Made Active in Reports: 12/09/2021
Number of Days to Update: 84

Source: Solano County Department of Environmental Management
Telephone: 707-784-6770
Last EDR Contact: 08/20/2024
Next Scheduled EDR Contact: 12/09/2024
Data Release Frequency: Quarterly

SONOMA COUNTY:

CUPA SONOMA: Cupa Facility List
Cupa Facility list

Date of Government Version: 07/02/2021
Date Data Arrived at EDR: 07/06/2021
Date Made Active in Reports: 07/14/2021
Number of Days to Update: 8

Source: County of Sonoma Fire & Emergency Services Department
Telephone: 707-565-1174
Last EDR Contact: 09/10/2024
Next Scheduled EDR Contact: 12/30/2024
Data Release Frequency: Varies

LUST SONOMA: Leaking Underground Storage Tank Sites
A listing of leaking underground storage tank sites located in Sonoma county.

Date of Government Version: 06/30/2021
Date Data Arrived at EDR: 06/30/2021
Date Made Active in Reports: 09/24/2021
Number of Days to Update: 86

Source: Department of Health Services
Telephone: 707-565-6565
Last EDR Contact: 09/10/2024
Next Scheduled EDR Contact: 12/30/2024
Data Release Frequency: Quarterly

STANISLAUS COUNTY:

CUPA STANISLAUS: CUPA Facility List
Cupa facility list

Date of Government Version: 02/08/2022
Date Data Arrived at EDR: 02/10/2022
Date Made Active in Reports: 05/04/2022
Number of Days to Update: 83

Source: Stanislaus County Department of Ennvironmental Protection
Telephone: 209-525-6751
Last EDR Contact: 10/02/2024
Next Scheduled EDR Contact: 01/20/2025
Data Release Frequency: Varies

SUTTER COUNTY:

UST SUTTER: Underground Storage Tanks
Underground storage tank sites located in Sutter county.

Date of Government Version: 04/12/2024
Date Data Arrived at EDR: 06/05/2024
Date Made Active in Reports: 08/30/2024
Number of Days to Update: 86

Source: Sutter County Environmental Health Services
Telephone: 530-822-7500
Last EDR Contact: 08/20/2024
Next Scheduled EDR Contact: 12/09/2024
Data Release Frequency: Semi-Annually

TEHAMA COUNTY:

CUPA TEHAMA: CUPA Facility List
Cupa facilities

Date of Government Version: 12/05/2023
Date Data Arrived at EDR: 02/01/2024
Date Made Active in Reports: 02/28/2024
Number of Days to Update: 27

Source: Tehama County Department of Environmental Health
Telephone: 530-527-8020
Last EDR Contact: 10/24/2024
Next Scheduled EDR Contact: 02/10/2025
Data Release Frequency: Varies

TRINITY COUNTY:

CUPA TRINITY: CUPA Facility List
Cupa facility list

Date of Government Version: 07/11/2024
Date Data Arrived at EDR: 07/16/2024
Date Made Active in Reports: 10/03/2024
Number of Days to Update: 79

Source: Department of Toxic Substances Control
Telephone: 760-352-0381
Last EDR Contact: 10/09/2024
Next Scheduled EDR Contact: 01/27/2025
Data Release Frequency: Varies

TULARE COUNTY:

CUPA TULARE: CUPA Facility List
Cupa program facilities

Date of Government Version: 10/07/2022
Date Data Arrived at EDR: 10/07/2022
Date Made Active in Reports: 12/21/2022
Number of Days to Update: 75

Source: Tulare County Environmental Health Services Division
Telephone: 559-624-7400
Last EDR Contact: 10/24/2024
Next Scheduled EDR Contact: 02/10/2025
Data Release Frequency: Varies

TUOLUMNE COUNTY:

CUPA TUOLUMNE: CUPA Facility List
Cupa facility list

Date of Government Version: 04/23/2018
Date Data Arrived at EDR: 04/25/2018
Date Made Active in Reports: 06/25/2018
Number of Days to Update: 61

Source: Divison of Environmental Health
Telephone: 209-533-5633
Last EDR Contact: 10/09/2024
Next Scheduled EDR Contact: 01/27/2025
Data Release Frequency: Varies

VENTURA COUNTY:

BWT VENTURA: Business Plan, Hazardous Waste Producers, and Operating Underground Tanks
The BWT list indicates by site address whether the Environmental Health Division has Business Plan (B), Waste Producer (W), and/or Underground Tank (T) information.

Date of Government Version: 07/02/2024
Date Data Arrived at EDR: 07/17/2024
Date Made Active in Reports: 07/23/2024
Number of Days to Update: 6

Source: Ventura County Environmental Health Division
Telephone: 805-654-2813
Last EDR Contact: 10/17/2024
Next Scheduled EDR Contact: 01/27/2025
Data Release Frequency: Quarterly

LF VENTURA: Inventory of Illegal Abandoned and Inactive Sites
Ventura County Inventory of Closed, Illegal Abandoned, and Inactive Sites.

Date of Government Version: 12/01/2011
Date Data Arrived at EDR: 12/01/2011
Date Made Active in Reports: 01/19/2012
Number of Days to Update: 49

Source: Environmental Health Division
Telephone: 805-654-2813
Last EDR Contact: 09/18/2024
Next Scheduled EDR Contact: 01/06/2025
Data Release Frequency: No Update Planned

LUST VENTURA: Listing of Underground Tank Cleanup Sites
Ventura County Underground Storage Tank Cleanup Sites (LUST).

Date of Government Version: 05/29/2008
Date Data Arrived at EDR: 06/24/2008
Date Made Active in Reports: 07/31/2008
Number of Days to Update: 37

Source: Environmental Health Division
Telephone: 805-654-2813
Last EDR Contact: 10/30/2024
Next Scheduled EDR Contact: 02/17/2025
Data Release Frequency: No Update Planned

MED WASTE VENTURA: Medical Waste Program List
To protect public health and safety and the environment from potential exposure to disease causing agents, the Environmental Health Division Medical Waste Program regulates the generation, handling, storage, treatment and disposal of medical waste throughout the County.

Date of Government Version: 07/02/2024
Date Data Arrived at EDR: 07/18/2024
Date Made Active in Reports: 07/23/2024
Number of Days to Update: 5

Source: Ventura County Resource Management Agency
Telephone: 805-654-2813
Last EDR Contact: 10/17/2024
Next Scheduled EDR Contact: 01/27/2025
Data Release Frequency: Quarterly

UST VENTURA: Underground Tank Closed Sites List
Ventura County Operating Underground Storage Tank Sites (UST)/Underground Tank Closed Sites List.

Date of Government Version: 05/28/2024
Date Data Arrived at EDR: 06/04/2024
Date Made Active in Reports: 08/30/2024
Number of Days to Update: 87

Source: Environmental Health Division
Telephone: 805-654-2813
Last EDR Contact: 09/04/2024
Next Scheduled EDR Contact: 12/16/2024
Data Release Frequency: Quarterly

YOLO COUNTY:

UST YOLO: Underground Storage Tank Comprehensive Facility Report
Underground storage tank sites located in Yolo county.

Date of Government Version: 06/20/2024
Date Data Arrived at EDR: 06/27/2024
Date Made Active in Reports: 09/24/2024
Number of Days to Update: 89

Source: Yolo County Department of Health
Telephone: 530-666-8646
Last EDR Contact: 09/18/2024
Next Scheduled EDR Contact: 01/06/2025
Data Release Frequency: Annually

YUBA COUNTY:

CUPA YUBA: CUPA Facility List
CUPA facility listing for Yuba County.

Date of Government Version: 07/18/2024
Date Data Arrived at EDR: 07/19/2024
Date Made Active in Reports: 10/07/2024
Number of Days to Update: 80

Source: Yuba County Environmental Health Department
Telephone: 530-749-7523
Last EDR Contact: 10/17/2024
Next Scheduled EDR Contact: 02/03/2025
Data Release Frequency: Varies

OTHER DATABASE(S)

Depending on the geographic area covered by this report, the data provided in these specialty databases may or may not be complete. For example, the existence of wetlands information data in a specific report does not mean that all wetlands in the area covered by the report are included. Moreover, the absence of any reported wetlands information does not necessarily mean that wetlands do not exist in the area covered by the report.

CT MANIFEST: Hazardous Waste Manifest Data
Facility and manifest data. Manifest is a document that lists and tracks hazardous waste from the generator through transporters to a tsd facility.

Date of Government Version: 08/05/2024
Date Data Arrived at EDR: 08/06/2024
Date Made Active in Reports: 10/25/2024
Number of Days to Update: 80

Source: Department of Energy & Environmental Protection
Telephone: 860-424-3375
Last EDR Contact: 11/05/2024
Next Scheduled EDR Contact: 02/17/2025
Data Release Frequency: No Update Planned

NJ MANIFEST: Manifest Information
Hazardous waste manifest information.

Date of Government Version: 12/31/2018
Date Data Arrived at EDR: 04/10/2019
Date Made Active in Reports: 05/16/2019
Number of Days to Update: 36

Source: Department of Environmental Protection
Telephone: N/A
Last EDR Contact: 09/25/2024
Next Scheduled EDR Contact: 01/13/2025
Data Release Frequency: Annually

NY MANIFEST: Facility and Manifest Data
Manifest is a document that lists and tracks hazardous waste from the generator through transporters to a TSD facility.

Date of Government Version: 12/31/2019
Date Data Arrived at EDR: 11/30/2023
Date Made Active in Reports: 12/01/2023
Number of Days to Update: 1

Source: Department of Environmental Conservation
Telephone: 518-402-8651
Last EDR Contact: 10/24/2024
Next Scheduled EDR Contact: 02/03/2025
Data Release Frequency: Quarterly

PA MANIFEST: Manifest Information
Hazardous waste manifest information.

Date of Government Version: 06/30/2018
Date Data Arrived at EDR: 07/19/2019
Date Made Active in Reports: 09/10/2019
Number of Days to Update: 53

Source: Department of Environmental Protection
Telephone: 717-783-8990
Last EDR Contact: 10/03/2024
Next Scheduled EDR Contact: 01/20/2025
Data Release Frequency: Annually

RI MANIFEST: Manifest information
Hazardous waste manifest information

Date of Government Version: 12/31/2020
Date Data Arrived at EDR: 11/30/2021
Date Made Active in Reports: 02/18/2022
Number of Days to Update: 80

Source: Department of Environmental Management
Telephone: 401-222-2797
Last EDR Contact: 11/07/2024
Next Scheduled EDR Contact: 02/24/2025
Data Release Frequency: Annually

WI MANIFEST: Manifest Information
Hazardous waste manifest information.

Date of Government Version: 05/31/2018
Date Data Arrived at EDR: 06/19/2019
Date Made Active in Reports: 09/03/2019
Number of Days to Update: 76

Source: Department of Natural Resources
Telephone: N/A
Last EDR Contact: 08/28/2024
Next Scheduled EDR Contact: 12/16/2024
Data Release Frequency: Annually

Oil/Gas Pipelines
Source: Endeavor Business Media
Petroleum Bundle (Crude Oil, Refined Products, Petrochemicals, Gas Liquids (LPG/NGL), and Specialty Gases (Miscellaneous)) N = Natural Gas Bundle (Natural Gas, Gas Liquids (LPG/NGL), and Specialty Gases (Miscellaneous)). This map includes information copyrighted by Endeavor Business Media. This information is provided on a best effort basis and Endeavor Business Media does not guarantee its accuracy nor warrant its fitness for any particular purpose. Such information has been reprinted with the permission of Endeavor Business Media.

Electric Power Transmission Line Data
Source: Endeavor Business Media
This map includes information copyrighted by Endeavor Business Media. This information is provided on a best effort basis and Endeavor Business Media does not guarantee its accuracy nor warrant its fitness for any particular purpose. Such information has been reprinted with the permission of Endeavor Business Media.

Sensitive Receptors: There are individuals deemed sensitive receptors due to their fragile immune systems and special sensitivity to environmental discharges. These sensitive receptors typically include the elderly, the sick, and children. While the location of all sensitive receptors cannot be determined, EDR indicates those buildings and facilities - schools, daycares, hospitals, medical centers, and nursing homes - where individuals who are sensitive receptors are likely to be located.

AHA Hospitals:
Source: American Hospital Association, Inc.
Telephone: 312-280-5991
The database includes a listing of hospitals based on the American Hospital Association's annual survey of hospitals.

Medical Centers: Provider of Services Listing
Source: Centers for Medicare & Medicaid Services
Telephone: 410-786-3000
A listing of hospitals with Medicare provider number, produced by Centers of Medicare & Medicaid Services, a federal agency within the U.S. Department of Health and Human Services.

Nursing Homes
Source: National Institutes of Health
Telephone: 301-594-6248
Information on Medicare and Medicaid certified nursing homes in the United States.

Public Schools
Source: National Center for Education Statistics
Telephone: 202-502-7300
The National Center for Education Statistics' primary database on elementary and secondary public education in the United States. It is a comprehensive, annual, national statistical database of all public elementary and secondary schools and school districts, which contains data that are comparable across all states.

Private Schools
Source: National Center for Education Statistics
Telephone: 202-502-7300
The National Center for Education Statistics' primary database on private school locations in the United States.

Daycare Centers: Licensed Facilities
Source: Department of Social Services
Telephone: 916-657-4041

Flood Zone Data: This data was obtained from the Federal Emergency Management Agency (FEMA). It depicts 100-year and 500-year flood zones as defined by FEMA. It includes the National Flood Hazard Layer (NFHL) which incorporates Flood Insurance Rate Map (FIRM) data and Q3 data from FEMA in areas not covered by NFHL.
Source: FEMA
Telephone: 877-336-2627
Date of Government Version: 2003, 2015

NWI: National Wetlands Inventory. This data, available in select counties across the country, was obtained by EDR in 2002, 2005, 2010 and 2015 from the U.S. Fish and Wildlife Service.

State Wetlands Data: Wetland Inventory
Source: Department of Fish and Wildlife
Telephone: 916-445-0411

Current USGS 7.5 Minute Topographic Map
Source: U.S. Geological Survey

STREET AND ADDRESS INFORMATION

© 2015 TomTom North America, Inc. All rights reserved. This material is proprietary and the subject of copyright protection and other intellectual property rights owned by or licensed to Tele Atlas North America, Inc. The use of this material is subject to the terms of a license agreement. You will be held liable for any unauthorized copying or disclosure of this material.

GEOCHECK ®- PHYSICAL SETTING SOURCE ADDENDUM

TARGET PROPERTY ADDRESS

STEVENS CREEK BOULEVARD
20111 STEVENS CREEK BOULEVARD
CUPERTINO, CA 95014

TARGET PROPERTY COORDINATES

Latitude (North):	37.323618 - 37˚ 19’ 25.02’’
Longitude (West):	122.02486 - 122˚ 1’ 29.50’’
Universal Tranverse Mercator:	Zone 10
UTM X (Meters):	586398.2
UTM Y (Meters):	4131015.2
Elevation:	210 ft. above sea level

USGS TOPOGRAPHIC MAP

Target Property Map:	50005309 CUPERTINO, CA
Version Date:	2021

EDR’s GeoCheck Physical Setting Source Addendum is provided to assist the environmental professional in forming an opinion about the impact of potential contaminant migration.

Assessment of the impact of contaminant migration generally has two principle investigative components:

1. Groundwater flow direction, and
2. Groundwater flow velocity.

Groundwater flow direction may be impacted by surface topography, hydrology, hydrogeology, characteristics of the soil, and nearby wells. Groundwater flow velocity is generally impacted by the nature of the geologic strata.

GEOCHECK® - PHYSICAL SETTING SOURCE SUMMARY

GROUNDWATER FLOW DIRECTION INFORMATION

Groundwater flow direction for a particular site is best determined by a qualified environmental professional using site-specific well data. If such data is not reasonably ascertainable, it may be necessary to rely on other sources of information, such as surface topographic information, hydrologic information, hydrogeologic data collected on nearby properties, and regional groundwater flow information (from deep aquifers).

TOPOGRAPHIC INFORMATION

Surface topography may be indicative of the direction of surficial groundwater flow. This information can be used to assist the environmental professional in forming an opinion about the impact of nearby contaminated properties or, should contamination exist on the target property, what downgradient sites might be impacted.

TARGET PROPERTY TOPOGRAPHY

General Topographic Gradient: General East

SURROUNDING TOPOGRAPHY: ELEVATION PROFILES

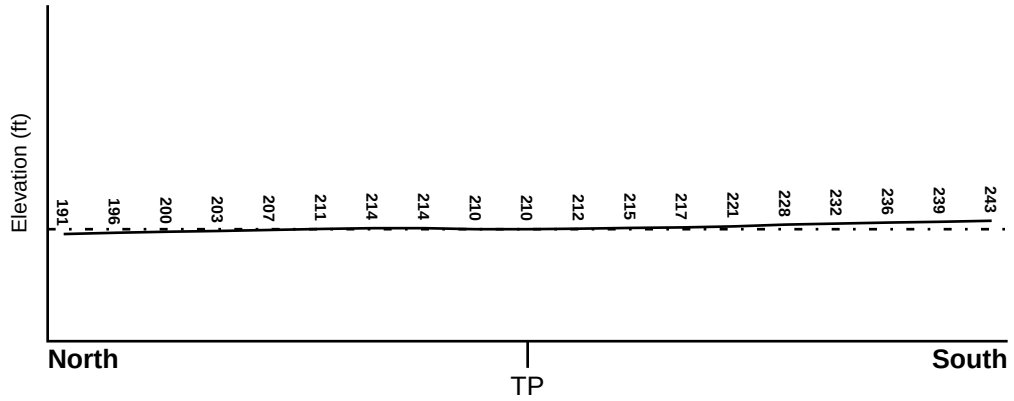

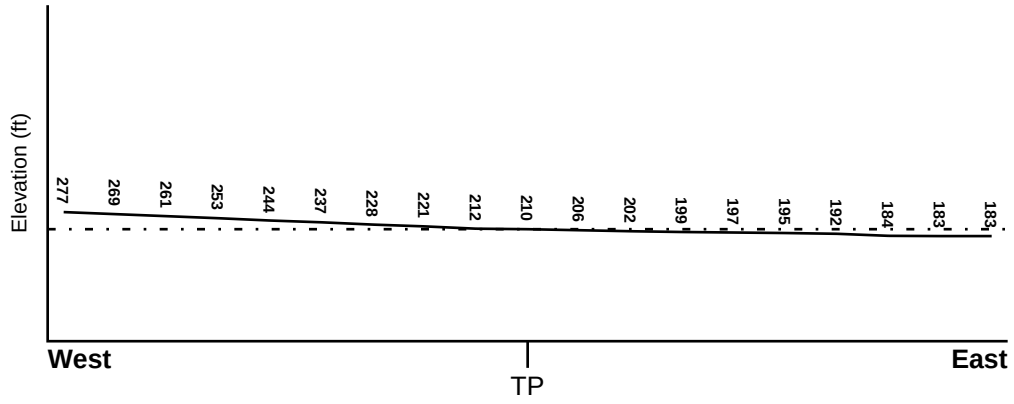

Target Property Elevation: 210 ft.

0 1/2 1 Miles

Source: Topography has been determined from the USGS 7.5' Digital Elevation Model and should be evaluated on a relative (not an absolute) basis. Relative elevation information between sites of close proximity should be field verified.

GEOCHECK® - PHYSICAL SETTING SOURCE SUMMARY

HYDROLOGIC INFORMATION

Surface water can act as a hydrologic barrier to groundwater flow. Such hydrologic information can be used to assist the environmental professional in forming an opinion about the impact of nearby contaminated properties or, should contamination exist on the target property, what downgradient sites might be impacted.

Refer to the Physical Setting Source Map following this summary for hydrologic information (major waterways and bodies of water).

FEMA FLOOD ZONE

Flood Plain Panel at Target Property	FEMA Source Type
06085C0209H	FEMA FIRM Flood data

Additional Panels in search area:	FEMA Source Type
06085C0208H	FEMA FIRM Flood data
06085C0216H	FEMA FIRM Flood data
06085C0217H	FEMA FIRM Flood data

NATIONAL WETLAND INVENTORY

NWI Quad at Target Property	NWI Electronic Data Coverage
CUPERTINO	YES - refer to the Overview Map and Detail Map

HYDROGEOLOGIC INFORMATION

Hydrogeologic information obtained by installation of wells on a specific site can often be an indicator of groundwater flow direction in the immediate area. Such hydrogeologic information can be used to assist the environmental professional in forming an opinion about the impact of nearby contaminated properties or, should contamination exist on the target property, what downgradient sites might be impacted.

Site-Specific Hydrogeological Data*:

Search Radius:	1.25 miles
Location Relative to TP:	1/2 - 1 Mile NE
Site Name:	Hewlett Packard Cico Div
Site EPA ID Number:	CAD049227390
Groundwater Flow Direction:	NOT AVAILABLE.
Inferred Depth to Water:	approximately 50 feet.
Hydraulic Connection:	A hydraulic connection exists between the surficial and lower aquifers.
Sole Source Aquifer:	No information about a sole source aquifer is available
Data Quality:	Information is inferred in the CERCLIS investigation report(s)

AQUIFLOW®

Search Radius: 1.000 Mile.

EDR has developed the AQUIFLOW Information System to provide data on the general direction of groundwater flow at specific points. EDR has reviewed reports submitted by environmental professionals to regulatory authorities at select sites and has extracted the date of the report, groundwater flow direction as determined hydrogeologically, and the depth to water table.

MAP ID	LOCATION FROM TP	GENERAL DIRECTION GROUNDWATER FLOW
Not Reported		

* ©1996 Site--specific hydrogeological data gathered by CERCLIS Alerts, Inc., Bainbridge Island, WA. All rights reserved. All of the information and opinions presented are those of the cited EPA report(s), which were completed under a Comprehensive Environmental Response Compensation and Liability Information System (CERCLIS) investigation.

GEOCHECK® - PHYSICAL SETTING SOURCE SUMMARY

GROUNDWATER FLOW VELOCITY INFORMATION

Groundwater flow velocity information for a particular site is best determined by a qualified environmental professional using site specific geologic and soil strata data. If such data are not reasonably ascertainable, it may be necessary to rely on other sources of information, including geologic age identification, rock stratigraphic unit and soil characteristics data collected on nearby properties and regional soil information. In general, contaminant plumes move more quickly through sandy-gravelly types of soils than silty-clayey types of soils.

GEOLOGIC INFORMATION IN GENERAL AREA OF TARGET PROPERTY

Geologic information can be used by the environmental professional in forming an opinion about the relative speed at which contaminant migration may be occurring.

ROCK STRATIGRAPHIC UNIT

Era:	Cenozoic
System:	Quaternary
Series:	Quaternary
Code:	Q *(decoded above as Era, System & Series)*

GEOLOGIC AGE IDENTIFICATION

Category: Stratifed Sequence

Geologic Age and Rock Stratigraphic Unit Source: P.G. Schruben, R.E. Arndt and W.J. Bawiec, Geology of the Conterminous U.S. at 1:2,500,000 Scale - a digital representation of the 1974 P.B. King and H.M. Beikman Map, USGS Digital Data Series DDS - 11 (1994).

DOMINANT SOIL COMPOSITION IN GENERAL AREA OF TARGET PROPERTY

The U.S. Department of Agriculture's (USDA) Soil Conservation Service (SCS) leads the National Cooperative Soil Survey (NCSS) and is responsible for collecting, storing, maintaining and distributing soil survey information for privately owned lands in the United States. A soil map in a soil survey is a representation of soil patterns in a landscape. Soil maps for STATSGO are compiled by generalizing more detailed (SSURGO) soil survey maps. The following information is based on Soil Conservation Service STATSGO data.

Soil Component Name:	BOTELLA
Soil Surface Texture:	clay loam
Hydrologic Group:	Class B - Moderate infiltration rates. Deep and moderately deep, moderately well and well drained soils with moderately coarse textures.
Soil Drainage Class:	Not reported

Hydric Status: Soil does not meet the requirements for a hydric soil.

Corrosion Potential - Uncoated Steel:	MODERATE
Depth to Bedrock Min:	> 60 inches
Depth to Bedrock Max:	> 60 inches

GEOCHECK® - PHYSICAL SETTING SOURCE SUMMARY

Soil Layer Information							
	Boundary			Classification			
Layer	Upper	Lower	Soil Texture Class	AASHTO Group	Unified Soil	Permeability Rate (in/hr)	Soil Reaction (pH)
1	0 inches	9 inches	clay loam	Silt-Clay Materials (more than 35 pct. passing No. 200), Clayey Soils.	FINE-GRAINED SOILS, Silts and Clays (liquid limit less than 50%), Lean Clay	Max: 0.60 Min: 0.20	Max: 7.30 Min: 5.60
2	9 inches	41 inches	silty clay loam	Silt-Clay Materials (more than 35 pct. passing No. 200), Clayey Soils.	FINE-GRAINED SOILS, Silts and Clays (liquid limit less than 50%), Lean Clay	Max: 0.60 Min: 0.20	Max: 7.80 Min: 5.60
3	41 inches	76 inches	sandy clay loam	Silt-Clay Materials (more than 35 pct. passing No. 200), Clayey Soils.	COARSE-GRAINED SOILS, Sands, Sands with fines, Clayey sand.	Max: 0.60 Min: 0.20	Max: 7.80 Min: 5.60

OTHER SOIL TYPES IN AREA

Based on Soil Conservation Service STATSGO data, the following additional subordinant soil types may appear within the general area of target property.

Soil Surface Textures: No Other Soil Types

Surficial Soil Types: No Other Soil Types

Shallow Soil Types: No Other Soil Types

Deeper Soil Types: No Other Soil Types

LOCAL / REGIONAL WATER AGENCY RECORDS

EDR Local/Regional Water Agency records provide water well information to assist the environmental professional in assessing sources that may impact ground water flow direction, and in forming an opinion about the impact of contaminant migration on nearby drinking water wells.

WELL SEARCH DISTANCE INFORMATION

DATABASE	SEARCH DISTANCE (miles)
Federal USGS	1.000
Federal FRDS PWS	Nearest PWS within 1 mile
State Database	1.000

GEOCHECK® - PHYSICAL SETTING SOURCE SUMMARY

FEDERAL USGS WELL INFORMATION

MAP ID	WELL ID	LOCATION FROM TP
D27	USGS40000182160	1/2 - 1 Mile ESE

FEDERAL FRDS PUBLIC WATER SUPPLY SYSTEM INFORMATION

MAP ID	WELL ID	LOCATION FROM TP
B5	CA4300762	1/4 - 1/2 Mile West

Note: PWS System location is not always the same as well location.

STATE DATABASE WELL INFORMATION

MAP ID	WELL ID	LOCATION FROM TP
A1	CAEDF0000076133	1/8 - 1/4 Mile ESE
A2	CAEDF0000085024	1/8 - 1/4 Mile ESE
A3	CAEDF0000004293	1/8 - 1/4 Mile SE
4	CADWR0000029003	1/4 - 1/2 Mile South
B6	CAEDF0000051749	1/4 - 1/2 Mile WSW
C7	CAEDF0000123804	1/2 - 1 Mile East
C8	CAEDF0000001374	1/2 - 1 Mile East
C9	CAEDF0000141185	1/2 - 1 Mile East
C10	CAEDF0000101773	1/2 - 1 Mile East
C11	CAEDF0000049223	1/2 - 1 Mile East
C12	CAEDF0000015449	1/2 - 1 Mile East
C13	CAEDF0000053791	1/2 - 1 Mile East
C14	CAEDF0000098278	1/2 - 1 Mile East
C15	CAEDF0000002900	1/2 - 1 Mile East
C16	CAEDF0000092224	1/2 - 1 Mile East
17	CADWR0000037294	1/2 - 1 Mile ENE
C18	CAEDF0000049603	1/2 - 1 Mile East
C19	CAEDF0000111143	1/2 - 1 Mile East
C20	CAEDF0000111197	1/2 - 1 Mile East
C21	CAEDF0000111725	1/2 - 1 Mile East
C22	CAEDF0000088469	1/2 - 1 Mile East
C23	CAEDF0000017256	1/2 - 1 Mile East
C24	CAEDF0000099522	1/2 - 1 Mile East
C25	CAEDF0000125768	1/2 - 1 Mile East
D26	CALLNL000000799	1/2 - 1 Mile ESE
D28	CAUSGSN00004474	1/2 - 1 Mile ESE
E29	CAEDF0000067165	1/2 - 1 Mile East
E30	CAEDF0000020588	1/2 - 1 Mile East
D31	CADDW2000015631	1/2 - 1 Mile ESE
F32	CAEDF0000120713	1/2 - 1 Mile West
G33	CADDW2000023144	1/2 - 1 Mile NNE
F34	CAEDF0000071038	1/2 - 1 Mile West
H35	CAEDF0000109438	1/2 - 1 Mile SSW
F36	CAEDF0000045365	1/2 - 1 Mile West
H37	CAEDF0000063453	1/2 - 1 Mile SSW
G38	CALLNL000000061	1/2 - 1 Mile NNE

STATE DATABASE WELL INFORMATION

MAP ID	WELL ID	LOCATION FROM TP
G39	CADDW2000024207	1/2 - 1 Mile NNE
H40	CAEDF0000139597	1/2 - 1 Mile SSW
H41	CAEDF0000135612	1/2 - 1 Mile SSW
H42	CAEDF0000141915	1/2 - 1 Mile SSW
H43	CAEDF0000081325	1/2 - 1 Mile SSW
H44	CAEDF0000072351	1/2 - 1 Mile SSW
45	CADPR0000000890	1/2 - 1 Mile ESE
H46	CAEDF0000012818	1/2 - 1 Mile SSW
H47	CAEDF0000038612	1/2 - 1 Mile SSW
H48	CAEDF0000085766	1/2 - 1 Mile SSW
I49	CALLNL000000617	1/2 - 1 Mile NW
I50	CADDW2000014437	1/2 - 1 Mile NW
51	CADWR0000013414	1/2 - 1 Mile North
52	CADWR0000020250	1/2 - 1 Mile South
53	CADWR0000000231	1/2 - 1 Mile NW
J54	7844	1/2 - 1 Mile NW
J55	7843	1/2 - 1 Mile NW
J56	7846	1/2 - 1 Mile NW
J57	7845	1/2 - 1 Mile NW
K58	CAEDF0000108296	1/2 - 1 Mile West
K59	CAEDF0000108688	1/2 - 1 Mile West
L60	CAEDF0000110462	1/2 - 1 Mile South
K61	CAEDF0000115303	1/2 - 1 Mile West
L62	CAEDF0000124236	1/2 - 1 Mile South
L63	CAEDF0000137961	1/2 - 1 Mile South
L64	CAEDF0000056280	1/2 - 1 Mile South

PHYSICAL SETTING SOURCE MAP - 7818510.2s

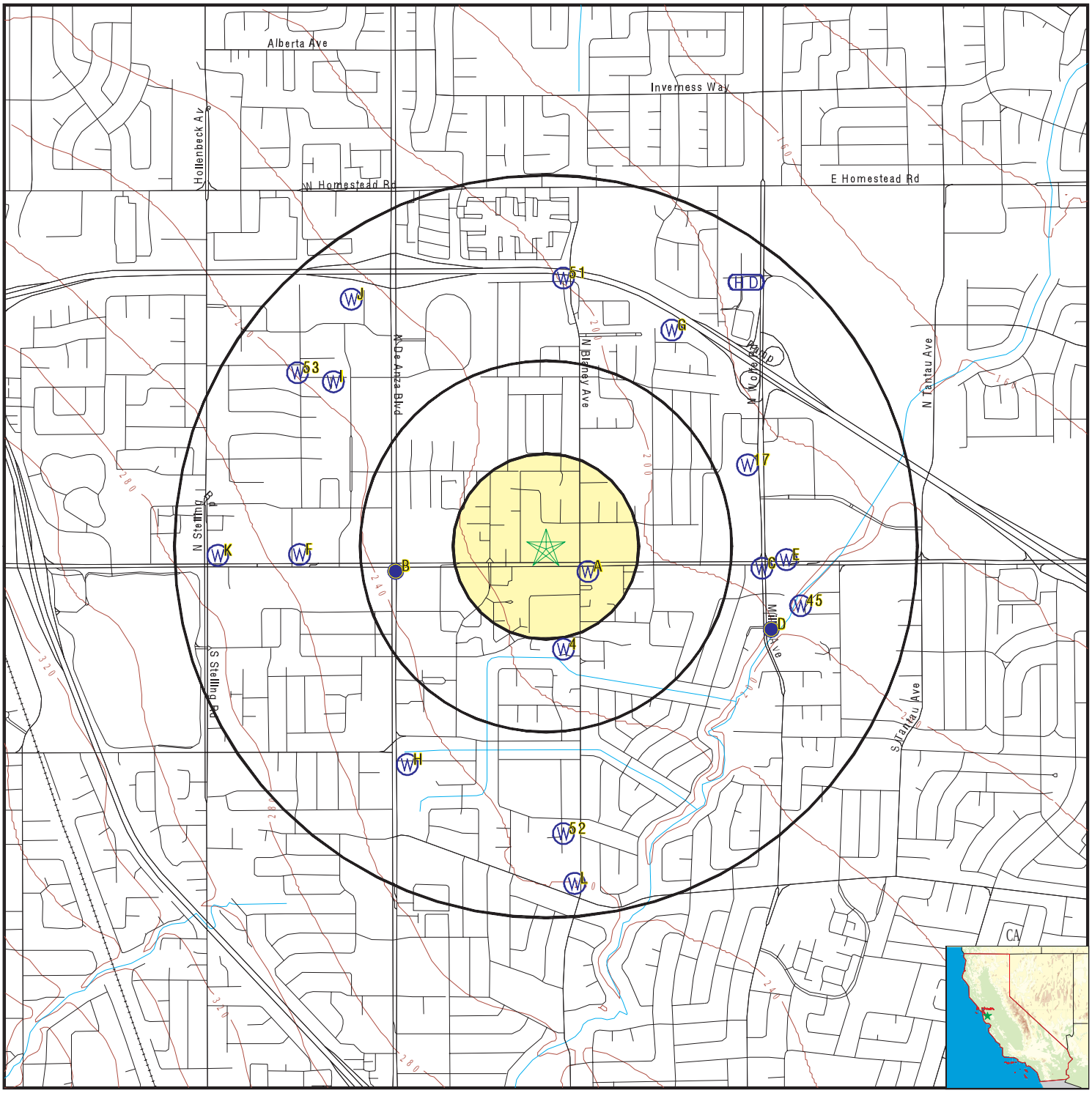

County Boundary
Major Roads
Contour Lines
Earthquake Fault Lines
Earthquake epicenter, Richter 5 or greater
Water Wells
Public Water Supply Wells
Cluster of Multiple Icons

0 1/4 1/2 1 Miles

Groundwater Flow Direction
Indeterminate Groundwater Flow at Location
Groundwater Flow Varies at Location
Closest Hydrogeological Data
Oil, gas or related wells

N

SITE NAME:	Stevens Creek Boulevard	CLIENT:	Ninyo & Moore
ADDRESS:	20111 Stevens Creek Boulevard Cupertino CA 95014	CONTACT:	Luke Swickard
		INQUIRY #:	7818510.2s
LAT/LONG:	37.323618 / 122.02486	DATE:	November 11, 2024 2:50 pm

Copyright © 2024 EDR, Inc. © 2015 TomTom Rel. 2015.

Map ID Direction Distance Elevation	Database	EDR ID Number
A1 **ESE** **1/8 - 1/4 Mile** **Lower**	**CA WELLS**	**CAEDF0000076133**

Well ID:	T0608501271-MW-1	Well Type:	MONITORING
Source:	EDF	Other Name:	MW-1
GAMA PFAS Testing:	Not Reported		
Groundwater Quality Data:	https://gamagroundwater.waterboards.ca.gov/gama/gamamap/public/GamaDataDisplay.asp?dataset=EDF&samp_date=&global_id=T0608501271&assigned_name=MW-1&store_num=		
GeoTracker Data:	https://geotracker.waterboards.ca.gov/profile_report.asp?cmd=MWEDFResults&global_id=T0608501271&assigned_name=MW-1		

A2 **ESE** **1/8 - 1/4 Mile** **Lower**	**CA WELLS**	**CAEDF0000085024**

Well ID:	T0608501271-MW-2	Well Type:	MONITORING
Source:	EDF	Other Name:	MW-2
GAMA PFAS Testing:	Not Reported		
Groundwater Quality Data:	https://gamagroundwater.waterboards.ca.gov/gama/gamamap/public/GamaDataDisplay.asp?dataset=EDF&samp_date=&global_id=T0608501271&assigned_name=MW-2&store_num=		
GeoTracker Data:	https://geotracker.waterboards.ca.gov/profile_report.asp?cmd=MWEDFResults&global_id=T0608501271&assigned_name=MW-2		

A3 **SE** **1/8 - 1/4 Mile** **Lower**	**CA WELLS**	**CAEDF0000004293**

Well ID:	T0608501271-MW-3	Well Type:	MONITORING
Source:	EDF	Other Name:	MW-3
GAMA PFAS Testing:	Not Reported		
Groundwater Quality Data:	https://gamagroundwater.waterboards.ca.gov/gama/gamamap/public/GamaDataDisplay.asp?dataset=EDF&samp_date=&global_id=T0608501271&assigned_name=MW-3&store_num=		
GeoTracker Data:	https://geotracker.waterboards.ca.gov/profile_report.asp?cmd=MWEDFResults&global_id=T0608501271&assigned_name=MW-3		

---

4 **South** **1/4 - 1/2 Mile** **Higher**	**CA WELLS**	**CADWR0000029003**

Well ID:	07S01W18N001M	Well Type:	UNK
Source:	Department of Water Resources		
Other Name:	07S01W18N001M	GAMA PFAS Testing:	Not Reported
Groundwater Quality Data:	https://gamagroundwater.waterboards.ca.gov/gama/gamamap/public/GamaDataDisplay.asp?dataset=DWR&samp_date=&global_id=&assigned_name=07S01W18N001M&store_num=		
GeoTracker Data:	Not Reported		

Map ID Direction Distance Elevation	Database	EDR ID Number
B5 **West** **1/4 - 1/2 Mile** **Higher**	**FRDS PWS**	**CA4300762**

Epa region:	09	State:	CA
Pwsid:	CA4300762	Pwsname:	MONTEBELLO SD - MONTEBELLO SCHOO
Cityserved:	Not Reported	Stateserved:	CA
Zipserved:	Not Reported	Fipscounty:	06085
Status:	Closed	Retpopsrvd:	55
Pwssvcconn:	1	Psource longname:	Groundwater
Pwstype:	NTNCWS	Owner:	Local_Govt
Contact:	Don Ertel	Contactorgname:	Montebello SD - Montebello School
Contactphone:	4088673618	Contactaddress1:	15101 Montebello Road
Contactaddress2:	Not Reported	Contactcity:	Cupertino
Contactstate:	CA	Contactzip:	95014
Pwsactivitycode:	N		
PWS ID:	CA4300762	PWS type:	System Owner/Responsible Party
PWS name:	MONTEBELLO SCHOOL	PWS address:	Not Reported
PWS city:	CUPERTINO	PWS state:	CA
PWS zip:	95014	PWS ID:	CA4300762
Activity status:	Active	Date system activated:	8405
Date system deactivated:	Not Reported	Retail population:	00000035
System name:	MONTEBELLO SCHOOL DISTRICT		
System address:	MONTEBELLO SCHOOL	System address:	15101 MONTEBELLO RD
System city:	CUPERTINO	System state:	CA
System zip:	95014		
Population served:	Under 101 Persons	Treatment:	Untreated
Latitude:	371923	Longitude:	1220151

PWS currently has or had major violation(s) or enforcement:Yes

Violation ID:	94V0001	Violation source ID:	Not Reported
PWS telephone:	Not Reported	Contaminant:	Lead & Copper Rule
Violation type:	Initial Tap Sampling for Pb and Cu		
Violation start date:	070193	Violation end date:	123193
Violation period (months):	006	Violation awareness date:	Not Reported
Major violator:	Not Reported	Maximum contaminant level:	Not Reported
Number of required samples:	Not Reported	Number of samples taken:	Not Reported
Analysis method:	Not Reported	Analysis result:	Not Reported
Violation ID:	Not Reported	Orig Code:	F
Enforcemnt FY:	2000	Enforcement Action:	03/01/2000
Enforcement Detail:	Fed Compliance achieved	Enforcement Category:	Not Reported

---

B6 **WSW** **1/4 - 1/2 Mile** **Higher**	**CA WELLS**	**CAEDF0000051749**

Well ID:	T0608500327-MW-1	Well Type:	MONITORING
Source:	EDF	Other Name:	MW-1
GAMA PFAS Testing:	Not Reported		
Groundwater Quality Data:	https://gamagroundwater.waterboards.ca.gov/gama/gamamap/public/GamaDataDisplay.asp?dataset=EDF&samp_date=&global_id=T0608500327&assigned_name=MW-1&store_num=		
GeoTracker Data:	https://geotracker.waterboards.ca.gov/profile_report.asp?cmd=MWEDFResults&global_id=T0608500327&assigned_name=MW-1		

Map ID Direction Distance Elevation	Database	EDR ID Number
C7 **East** **1/2 - 1 Mile** **Lower**	**CA WELLS**	**CAEDF0000123804**

Well ID:	T0608575840-MW-3	Well Type:	MONITORING
Source:	EDF	Other Name:	MW-3
GAMA PFAS Testing:	Not Reported		
Groundwater Quality Data:	https://gamagroundwater.waterboards.ca.gov/gama/gamamap/public/GamaDataDisplay.asp?dataset=EDF&samp_date=&global_id=T0608575840&assigned_name=MW-3&store_num=		
GeoTracker Data:	https://geotracker.waterboards.ca.gov/profile_report.asp?cmd=MWEDFResults&global_id=T0608575840&assigned_name=MW-3		

C8 **East** **1/2 - 1 Mile** **Lower**	**CA WELLS**	**CAEDF0000001374**

Well ID:	T0608575840-MW-7	Well Type:	MONITORING
Source:	EDF	Other Name:	MW-7
GAMA PFAS Testing:	Not Reported		
Groundwater Quality Data:	https://gamagroundwater.waterboards.ca.gov/gama/gamamap/public/GamaDataDisplay.asp?dataset=EDF&samp_date=&global_id=T0608575840&assigned_name=MW-7&store_num=		
GeoTracker Data:	https://geotracker.waterboards.ca.gov/profile_report.asp?cmd=MWEDFResults&global_id=T0608575840&assigned_name=MW-7		

C9 **East** **1/2 - 1 Mile** **Lower**	**CA WELLS**	**CAEDF0000141185**

Well ID:	T0608500926-MW-8	Well Type:	MONITORING
Source:	EDF	Other Name:	MW-8
GAMA PFAS Testing:	Not Reported		
Groundwater Quality Data:	https://gamagroundwater.waterboards.ca.gov/gama/gamamap/public/GamaDataDisplay.asp?dataset=EDF&samp_date=&global_id=T0608500926&assigned_name=MW-8&store_num=		
GeoTracker Data:	https://geotracker.waterboards.ca.gov/profile_report.asp?cmd=MWEDFResults&global_id=T0608500926&assigned_name=MW-8		

C10 **East** **1/2 - 1 Mile** **Lower**	**CA WELLS**	**CAEDF0000101773**

Well ID:	T0608575840-MW-8	Well Type:	MONITORING
Source:	EDF	Other Name:	MW-8
GAMA PFAS Testing:	Not Reported		
Groundwater Quality Data:	https://gamagroundwater.waterboards.ca.gov/gama/gamamap/public/GamaDataDisplay.asp?dataset=EDF&samp_date=&global_id=T0608575840&assigned_name=MW-8&store_num=		
GeoTracker Data:	https://geotracker.waterboards.ca.gov/profile_report.asp?cmd=MWEDFResults&global_id=T0608575840&assigned_name=MW-8		

Map ID Direction Distance Elevation	Database	EDR ID Number
C11 **East** **1/2 - 1 Mile** **Lower**	**CA WELLS**	**CAEDF0000049223**

Well ID:	T0608575840-MW-2	Well Type:	MONITORING
Source:	EDF	Other Name:	MW-2
GAMA PFAS Testing:	Not Reported		
Groundwater Quality Data:	https://gamagroundwater.waterboards.ca.gov/gama/gamamap/public/GamaDataDisplay.asp?dataset=EDF&samp_date=&global_id=T0608575840&assigned_name=MW-2&store_num=		
GeoTracker Data:	https://geotracker.waterboards.ca.gov/profile_report.asp?cmd=MWEDFResults&global_id=T0608575840&assigned_name=MW-2		

C12 **East** **1/2 - 1 Mile** **Lower**	**CA WELLS**	**CAEDF0000015449**

Well ID:	T0608575840-MW-16	Well Type:	MONITORING
Source:	EDF	Other Name:	MW-16
GAMA PFAS Testing:	Not Reported		
Groundwater Quality Data:	https://gamagroundwater.waterboards.ca.gov/gama/gamamap/public/GamaDataDisplay.asp?dataset=EDF&samp_date=&global_id=T0608575840&assigned_name=MW-16&store_num=		
GeoTracker Data:	https://geotracker.waterboards.ca.gov/profile_report.asp?cmd=MWEDFResults&global_id=T0608575840&assigned_name=MW-16		

C13 **East** **1/2 - 1 Mile** **Lower**	**CA WELLS**	**CAEDF0000053791**

Well ID:	T0608575840-MW-1	Well Type:	MONITORING
Source:	EDF	Other Name:	MW-1
GAMA PFAS Testing:	Not Reported		
Groundwater Quality Data:	https://gamagroundwater.waterboards.ca.gov/gama/gamamap/public/GamaDataDisplay.asp?dataset=EDF&samp_date=&global_id=T0608575840&assigned_name=MW-1&store_num=		
GeoTracker Data:	https://geotracker.waterboards.ca.gov/profile_report.asp?cmd=MWEDFResults&global_id=T0608575840&assigned_name=MW-1		

C14 **East** **1/2 - 1 Mile** **Lower**	**CA WELLS**	**CAEDF0000098278**

Well ID:	T0608575840-MW-6	Well Type:	MONITORING
Source:	EDF	Other Name:	MW-6
GAMA PFAS Testing:	Not Reported		
Groundwater Quality Data:	https://gamagroundwater.waterboards.ca.gov/gama/gamamap/public/GamaDataDisplay.asp?dataset=EDF&samp_date=&global_id=T0608575840&assigned_name=MW-6&store_num=		
GeoTracker Data:	https://geotracker.waterboards.ca.gov/profile_report.asp?cmd=MWEDFResults&global_id=T0608575840&assigned_name=MW-6		

Map ID Direction Distance Elevation	Database	EDR ID Number
C15 **East** **1/2 - 1 Mile** **Lower**	**CA WELLS**	**CAEDF0000002900**

Well ID:	T0608575840-MW-15	Well Type:	MONITORING
Source:	EDF	Other Name:	MW-15
GAMA PFAS Testing:	Not Reported		
Groundwater Quality Data:	https://gamagroundwater.waterboards.ca.gov/gama/gamamap/public/GamaDataDisplay.asp?dataset=EDF&samp_date=&global_id=T0608575840&assigned_name=MW-15&store_num=		
GeoTracker Data:	https://geotracker.waterboards.ca.gov/profile_report.asp?cmd=MWEDFResults&global_id=T0608575840&assigned_name=MW-15		

C16 **East** **1/2 - 1 Mile** **Lower**	**CA WELLS**	**CAEDF0000092224**

Well ID:	T0608575840-MW-4	Well Type:	MONITORING
Source:	EDF	Other Name:	MW-4
GAMA PFAS Testing:	Not Reported		
Groundwater Quality Data:	https://gamagroundwater.waterboards.ca.gov/gama/gamamap/public/GamaDataDisplay.asp?dataset=EDF&samp_date=&global_id=T0608575840&assigned_name=MW-4&store_num=		
GeoTracker Data:	https://geotracker.waterboards.ca.gov/profile_report.asp?cmd=MWEDFResults&global_id=T0608575840&assigned_name=MW-4		

---

17 **ENE** **1/2 - 1 Mile** **Lower**	**CA WELLS**	**CADWR0000037294**

Well ID:	07S01W18G001M	Well Type:	UNK
Source:	Department of Water Resources		
Other Name:	07S01W18G001M	GAMA PFAS Testing:	Not Reported
Groundwater Quality Data:	https://gamagroundwater.waterboards.ca.gov/gama/gamamap/public/GamaDataDisplay.asp?dataset=DWR&samp_date=&global_id=&assigned_name=07S01W18G001M&store_num=		
GeoTracker Data:	Not Reported		

C18 **East** **1/2 - 1 Mile** **Lower**	**CA WELLS**	**CAEDF0000049603**

Well ID:	T0608575840-MW-14	Well Type:	MONITORING
Source:	EDF	Other Name:	MW-14
GAMA PFAS Testing:	Not Reported		
Groundwater Quality Data:	https://gamagroundwater.waterboards.ca.gov/gama/gamamap/public/GamaDataDisplay.asp?dataset=EDF&samp_date=&global_id=T0608575840&assigned_name=MW-14&store_num=		
GeoTracker Data:	https://geotracker.waterboards.ca.gov/profile_report.asp?cmd=MWEDFResults&global_id=T0608575840&assigned_name=MW-14		

Map ID Direction Distance Elevation	Database	EDR ID Number
C19 **East** **1/2 - 1 Mile** **Lower**	**CA WELLS**	**CAEDF0000111143**

Well ID:	T0608575840-MW-5	Well Type:	MONITORING
Source:	EDF	Other Name:	MW-5
GAMA PFAS Testing:	Not Reported		
Groundwater Quality Data:	https://gamagroundwater.waterboards.ca.gov/gama/gamamap/public/GamaDataDisplay.asp?dataset=EDF&samp_date=&global_id=T0608575840&assigned_name=MW-5&store_num=		
GeoTracker Data:	https://geotracker.waterboards.ca.gov/profile_report.asp?cmd=MWEDFResults&global_id=T0608575840&assigned_name=MW-5		

C20 **East** **1/2 - 1 Mile** **Lower**	**CA WELLS**	**CAEDF0000111197**

Well ID:	T0608575840-MW-13	Well Type:	MONITORING
Source:	EDF	Other Name:	MW-13
GAMA PFAS Testing:	Not Reported		
Groundwater Quality Data:	https://gamagroundwater.waterboards.ca.gov/gama/gamamap/public/GamaDataDisplay.asp?dataset=EDF&samp_date=&global_id=T0608575840&assigned_name=MW-13&store_num=		
GeoTracker Data:	https://geotracker.waterboards.ca.gov/profile_report.asp?cmd=MWEDFResults&global_id=T0608575840&assigned_name=MW-13		

C21 **East** **1/2 - 1 Mile** **Lower**	**CA WELLS**	**CAEDF0000111725**

Well ID:	T0608575840-MW-9	Well Type:	MONITORING
Source:	EDF	Other Name:	MW-9
GAMA PFAS Testing:	Not Reported		
Groundwater Quality Data:	https://gamagroundwater.waterboards.ca.gov/gama/gamamap/public/GamaDataDisplay.asp?dataset=EDF&samp_date=&global_id=T0608575840&assigned_name=MW-9&store_num=		
GeoTracker Data:	https://geotracker.waterboards.ca.gov/profile_report.asp?cmd=MWEDFResults&global_id=T0608575840&assigned_name=MW-9		

C22 **East** **1/2 - 1 Mile** **Lower**	**CA WELLS**	**CAEDF0000088469**

Well ID:	T0608500926-MW-9	Well Type:	MONITORING
Source:	EDF	Other Name:	MW-9
GAMA PFAS Testing:	Not Reported		
Groundwater Quality Data:	https://gamagroundwater.waterboards.ca.gov/gama/gamamap/public/GamaDataDisplay.asp?dataset=EDF&samp_date=&global_id=T0608500926&assigned_name=MW-9&store_num=		
GeoTracker Data:	https://geotracker.waterboards.ca.gov/profile_report.asp?cmd=MWEDFResults&global_id=T0608500926&assigned_name=MW-9		

Map ID Direction Distance Elevation	Database	EDR ID Number
C23 **East** **1/2 - 1 Mile** **Lower**	**CA WELLS**	**CAEDF0000017256**

Well ID:	T0608575840-MW-12	Well Type:	MONITORING
Source:	EDF	Other Name:	MW-12
GAMA PFAS Testing:	Not Reported		
Groundwater Quality Data:	https://gamagroundwater.waterboards.ca.gov/gama/gamamap/public/GamaDataDisplay.asp?dataset=EDF&samp_date=&global_id=T0608575840&assigned_name=MW-12&store_num=		
GeoTracker Data:	https://geotracker.waterboards.ca.gov/profile_report.asp?cmd=MWEDFResults&global_id=T0608575840&assigned_name=MW-12		

C24 **East** **1/2 - 1 Mile** **Lower**	**CA WELLS**	**CAEDF0000099522**

Well ID:	T0608575840-MW-10	Well Type:	MONITORING
Source:	EDF	Other Name:	MW-10
GAMA PFAS Testing:	Not Reported		
Groundwater Quality Data:	https://gamagroundwater.waterboards.ca.gov/gama/gamamap/public/GamaDataDisplay.asp?dataset=EDF&samp_date=&global_id=T0608575840&assigned_name=MW-10&store_num=		
GeoTracker Data:	https://geotracker.waterboards.ca.gov/profile_report.asp?cmd=MWEDFResults&global_id=T0608575840&assigned_name=MW-10		

C25 **East** **1/2 - 1 Mile** **Lower**	**CA WELLS**	**CAEDF0000125768**

Well ID:	T0608500926-MW-10	Well Type:	MONITORING
Source:	EDF	Other Name:	MW-10
GAMA PFAS Testing:	Not Reported		
Groundwater Quality Data:	https://gamagroundwater.waterboards.ca.gov/gama/gamamap/public/GamaDataDisplay.asp?dataset=EDF&samp_date=&global_id=T0608500926&assigned_name=MW-10&store_num=		
GeoTracker Data:	https://geotracker.waterboards.ca.gov/profile_report.asp?cmd=MWEDFResults&global_id=T0608500926&assigned_name=MW-10		

D26 **ESE** **1/2 - 1 Mile** **Lower**	**CA WELLS**	**CALLNL000000799**

Well ID:	100969	Well Type:	MUNICIPAL
Source:	Lawrence Livermore National Laboratory		
Other Name:	07S/01W-08K01 M	GAMA PFAS Testing:	Not Reported
Groundwater Quality Data:	Not Reported		
GeoTracker Data:	Not Reported		

Chemical:	Helium-3/Helium-4	Results:	.00000133951
Units:	atom ratio	Date:	07/03/2002

Chemical:	Xenon	Results:	.000000014348
Units:	cm3STP/g	Date:	07/03/2002
Chemical:	Tritium (Hydrogen 3)	Results:	13.16
Units:	pCi/L	Date:	02/28/2002
Chemical:	Helium-4	Results:	.000000110817
Units:	cm3STP/g	Date:	07/03/2002
Chemical:	Neon	Results:	.000000570486
Units:	cm3STP/g	Date:	07/03/2002
Chemical:	Argon	Results:	.000558193
Units:	cm3STP/g	Date:	07/03/2002
Chemical:	Krypton	Results:	.000000105908
Units:	cm3STP/g	Date:	07/03/2002

D27
ESE
1/2 - 1 Mile
Lower

FED USGS **USGS40000182160**

Organization ID:	USGS-CA		
Organization Name:	USGS California Water Science Center		
Monitor Location:	007S001W18K001M	Type:	Well
Description:	Not Reported	HUC:	Not Reported
Drainage Area:	Not Reported	Drainage Area Units:	Not Reported
Contrib Drainage Area:	Not Reported	Contrib Drainage Area Unts:	Not Reported
Aquifer:	California Coastal Basin aquifers		
Formation Type:	Not Reported	Aquifer Type:	Not Reported
Construction Date:	Not Reported	Well Depth:	820
Well Depth Units:	ft	Well Hole Depth:	Not Reported
Well Hole Depth Units:	Not Reported		

D28
ESE
1/2 - 1 Mile
Lower

CA WELLS **CAUSGSN00004474**

Well ID:	USGS-371913122004901	Well Type:	UNK
Source:	United States Geological Survey		
Other Name:	USGS-371913122004901	GAMA PFAS Testing:	Not Reported
Groundwater Quality Data:	https://gamagroundwater.waterboards.ca.gov/gama/gamamap/public/GamaDataDisplay.asp?dataset=USGSNEW&samp_date=&global_id=&assigned_name=USGS-371913122004901&store_num=		
GeoTracker Data:	Not Reported		

Map ID Direction Distance Elevation	Database	EDR ID Number
E29 **East** **1/2 - 1 Mile** **Lower**	**CA WELLS**	**CAEDF0000067165**

Well ID:	T0608500926-MW-11	Well Type:	MONITORING
Source:	EDF	Other Name:	MW-11
GAMA PFAS Testing:	Not Reported		
Groundwater Quality Data:	https://gamagroundwater.waterboards.ca.gov/gama/gamamap/public/GamaDataDisplay.asp?dataset=EDF&samp_date=&global_id=T0608500926&assigned_name=MW-11&store_num=		
GeoTracker Data:	https://geotracker.waterboards.ca.gov/profile_report.asp?cmd=MWEDFResults&global_id=T0608500926&assigned_name=MW-11		

E30 **East** **1/2 - 1 Mile** **Lower**	**CA WELLS**	**CAEDF0000020588**

Well ID:	T0608575840-MW-11	Well Type:	MONITORING
Source:	EDF	Other Name:	MW-11
GAMA PFAS Testing:	Not Reported		
Groundwater Quality Data:	https://gamagroundwater.waterboards.ca.gov/gama/gamamap/public/GamaDataDisplay.asp?dataset=EDF&samp_date=&global_id=T0608575840&assigned_name=MW-11&store_num=		
GeoTracker Data:	https://geotracker.waterboards.ca.gov/profile_report.asp?cmd=MWEDFResults&global_id=T0608575840&assigned_name=MW-11		

D31 **ESE** **1/2 - 1 Mile** **Lower**	**CA WELLS**	**CADDW2000015631**

GAMA:

Well ID:	CA4310001_019_019	Well Type:	MUNICIPAL
Source:	DDW	Other Names:	4310001-019
GAMA Pfas testing:	Not Reported		
Groundwater Quality Data:	https://gamagroundwater.waterboards.ca.gov/gama/gamamap/public/GamaDataDisplay.asp?dataset=DHS&samp_date=&global_id=&assigned_name=CA4310001_019_019&store_num=		
GeoTracker Data:	Not Reported		

F32 **West** **1/2 - 1 Mile** **Higher**	**CA WELLS**	**CAEDF0000120713**

Well ID:	T0608574700-MW-3	Well Type:	MONITORING
Source:	EDF	Other Name:	MW-3
GAMA PFAS Testing:	Not Reported		
Groundwater Quality Data:	https://gamagroundwater.waterboards.ca.gov/gama/gamamap/public/GamaDataDisplay.asp?dataset=EDF&samp_date=&global_id=T0608574700&assigned_name=MW-3&store_num=		
GeoTracker Data:	https://geotracker.waterboards.ca.gov/profile_report.asp?cmd=MWEDFResults&global_id=T0608574700&assigned_name=MW-3		

Map ID Direction Distance Elevation	Database	EDR ID Number
G33 **NNE** **1/2 - 1 Mile** **Lower**	**CA WELLS**	**CADDW2000023144**

GAMA:

Well ID:	CA4310001_057_057	Well Type:	MUNICIPAL
Source:	DDW	Other Names:	4310001-057
GAMA Pfas testing:	Not Reported		
Groundwater Quality Data:	https://gamagroundwater.waterboards.ca.gov/gama/gamamap/public/GamaDataDisplay.asp?dataset=DHS&samp_date=&global_id=&assigned_name=CA4310001_057_057&store_num=		
GeoTracker Data:	Not Reported		

F34 **West** **1/2 - 1 Mile** **Higher**	**CA WELLS**	**CAEDF0000071038**

Well ID:	T0608574700-MW-2	Well Type:	MONITORING
Source:	EDF	Other Name:	MW-2
GAMA PFAS Testing:	Not Reported		
Groundwater Quality Data:	https://gamagroundwater.waterboards.ca.gov/gama/gamamap/public/GamaDataDisplay.asp?dataset=EDF&samp_date=&global_id=T0608574700&assigned_name=MW-2&store_num=		
GeoTracker Data:	https://geotracker.waterboards.ca.gov/profile_report.asp?cmd=MWEDFResults&global_id=T0608574700&assigned_name=MW-2		

H35 **SSW** **1/2 - 1 Mile** **Higher**	**CA WELLS**	**CAEDF0000109438**

Well ID:	T0608543715-MW-7	Well Type:	MONITORING
Source:	EDF	Other Name:	MW-7
GAMA PFAS Testing:	Not Reported		
Groundwater Quality Data:	https://gamagroundwater.waterboards.ca.gov/gama/gamamap/public/GamaDataDisplay.asp?dataset=EDF&samp_date=&global_id=T0608543715&assigned_name=MW-7&store_num=		
GeoTracker Data:	https://geotracker.waterboards.ca.gov/profile_report.asp?cmd=MWEDFResults&global_id=T0608543715&assigned_name=MW-7		

F36 **West** **1/2 - 1 Mile** **Higher**	**CA WELLS**	**CAEDF0000045365**

Well ID:	T0608574700-MW-1	Well Type:	MONITORING
Source:	EDF	Other Name:	MW-1
GAMA PFAS Testing:	Not Reported		
Groundwater Quality Data:	https://gamagroundwater.waterboards.ca.gov/gama/gamamap/public/GamaDataDisplay.asp?dataset=EDF&samp_date=&global_id=T0608574700&assigned_name=MW-1&store_num=		
GeoTracker Data:	https://geotracker.waterboards.ca.gov/profile_report.asp?cmd=MWEDFResults&global_id=T0608574700&assigned_name=MW-1		

Map ID Direction Distance Elevation	Database	EDR ID Number
H37 **SSW** **1/2 - 1 Mile** **Higher**	**CA WELLS**	**CAEDF0000063453**

Well ID:	T0608543715-MW-5	Well Type:	MONITORING
Source:	EDF	Other Name:	MW-5
GAMA PFAS Testing:	Not Reported		
Groundwater Quality Data:	https://gamagroundwater.waterboards.ca.gov/gama/gamamap/public/GamaDataDisplay.asp?dataset=EDF&samp_date=&global_id=T0608543715&assigned_name=MW-5&store_num=		
GeoTracker Data:	https://geotracker.waterboards.ca.gov/profile_report.asp?cmd=MWEDFResults&global_id=T0608543715&assigned_name=MW-5		

G38 **NNE** **1/2 - 1 Mile** **Lower**	**CA WELLS**	**CALLNL000000061**

Well ID:	101157	Well Type:	MUNICIPAL
Source:	Lawrence Livermore National Laboratory		
Other Name:	07S/02W-07N01 M	GAMA PFAS Testing:	Not Reported
Groundwater Quality Data:	Not Reported		
GeoTracker Data:	Not Reported		

Chemical:	Xenon	Results:	.0000000126594
Units:	cm3STP/g	Date:	12/06/2002
Chemical:	Helium-3/Helium-4	Results:	.0000013901
Units:	atom ratio	Date:	12/06/2002
Chemical:	Krypton	Results:	.000000101973
Units:	cm3STP/g	Date:	12/06/2002
Chemical:	Argon	Results:	.000444694
Units:	cm3STP/g	Date:	12/06/2002
Chemical:	Helium-4	Results:	.000000103434
Units:	cm3STP/g	Date:	12/06/2002
Chemical:	Tritium (Hydrogen 3)	Results:	9.43
Units:	pCi/L	Date:	11/01/2002
Chemical:	Neon	Results:	.00000044779
Units:	cm3STP/g	Date:	12/06/2002

Map ID Direction Distance Elevation	Database	EDR ID Number
G39 **NNE** **1/2 - 1 Mile** **Lower**	**CA WELLS**	**CADDW2000024207**

GAMA:

Well ID:	CA4310001_023_023	Well Type:	MUNICIPAL
Source:	DDW	Other Names:	4310001-023
GAMA Pfas testing:	Not Reported		
Groundwater Quality Data:	https://gamagroundwater.waterboards.ca.gov/gama/gamamap/public/GamaDataDisplay.asp?dataset=DHS&samp_date=&global_id=&assigned_name=CA4310001_023_023&store_num=		
GeoTracker Data:	Not Reported		

H40 **SSW** **1/2 - 1 Mile** **Higher**	**CA WELLS**	**CAEDF0000139597**

Well ID:	T0608543715-MW-2	Well Type:	MONITORING
Source:	EDF	Other Name:	MW-2
GAMA PFAS Testing:	Not Reported		
Groundwater Quality Data:	https://gamagroundwater.waterboards.ca.gov/gama/gamamap/public/GamaDataDisplay.asp?dataset=EDF&samp_date=&global_id=T0608543715&assigned_name=MW-2&store_num=		
GeoTracker Data:	https://geotracker.waterboards.ca.gov/profile_report.asp?cmd=MWEDFResults&global_id=T0608543715&assigned_name=MW-2		

H41 **SSW** **1/2 - 1 Mile** **Higher**	**CA WELLS**	**CAEDF0000135612**

Well ID:	T0608543715-MW-1	Well Type:	MONITORING
Source:	EDF	Other Name:	MW-1
GAMA PFAS Testing:	Not Reported		
Groundwater Quality Data:	https://gamagroundwater.waterboards.ca.gov/gama/gamamap/public/GamaDataDisplay.asp?dataset=EDF&samp_date=&global_id=T0608543715&assigned_name=MW-1&store_num=		
GeoTracker Data:	https://geotracker.waterboards.ca.gov/profile_report.asp?cmd=MWEDFResults&global_id=T0608543715&assigned_name=MW-1		

H42 **SSW** **1/2 - 1 Mile** **Higher**	**CA WELLS**	**CAEDF0000141915**

Well ID:	T0608543715-MW-4	Well Type:	MONITORING
Source:	EDF	Other Name:	MW-4
GAMA PFAS Testing:	Not Reported		
Groundwater Quality Data:	https://gamagroundwater.waterboards.ca.gov/gama/gamamap/public/GamaDataDisplay.asp?dataset=EDF&samp_date=&global_id=T0608543715&assigned_name=MW-4&store_num=		
GeoTracker Data:	https://geotracker.waterboards.ca.gov/profile_report.asp?cmd=MWEDFResults&global_id=T0608543715&assigned_name=MW-4		

Map ID Direction Distance Elevation	Database	EDR ID Number
H43 **SSW** **1/2 - 1 Mile** **Higher**	**CA WELLS**	**CAEDF0000081325**

Well ID:	T0608543715-MW-6	Well Type:	MONITORING
Source:	EDF	Other Name:	MW-6
GAMA PFAS Testing:	Not Reported		
Groundwater Quality Data:	https://gamagroundwater.waterboards.ca.gov/gama/gamamap/public/GamaDataDisplay.asp?dataset=EDF&samp_date=&global_id=T0608543715&assigned_name=MW-6&store_num=		
GeoTracker Data:	https://geotracker.waterboards.ca.gov/profile_report.asp?cmd=MWEDFResults&global_id=T0608543715&assigned_name=MW-6		

H44 **SSW** **1/2 - 1 Mile** **Higher**	**CA WELLS**	**CAEDF0000072351**

Well ID:	T0608543715-MW-3	Well Type:	MONITORING
Source:	EDF	Other Name:	MW-3
GAMA PFAS Testing:	Not Reported		
Groundwater Quality Data:	https://gamagroundwater.waterboards.ca.gov/gama/gamamap/public/GamaDataDisplay.asp?dataset=EDF&samp_date=&global_id=T0608543715&assigned_name=MW-3&store_num=		
GeoTracker Data:	https://geotracker.waterboards.ca.gov/profile_report.asp?cmd=MWEDFResults&global_id=T0608543715&assigned_name=MW-3		

---

45 **ESE** **1/2 - 1 Mile** **Lower**	**CA WELLS**	**CADPR0000000890**

Well ID:	81986	Well Type:	UNK
Source:	Department of Pesticide Regulation		
Other Name:	81986	GAMA PFAS Testing:	Not Reported
Groundwater Quality Data:	https://gamagroundwater.waterboards.ca.gov/gama/gamamap/public/GamaDataDisplay.asp?dataset=DPR&samp_date=&global_id=&assigned_name=81986&store_num=		
GeoTracker Data:	Not Reported		

H46 **SSW** **1/2 - 1 Mile** **Higher**	**CA WELLS**	**CAEDF0000012818**

Well ID:	T0608543715-MW-8	Well Type:	MONITORING
Source:	EDF	Other Name:	MW-8
GAMA PFAS Testing:	Not Reported		
Groundwater Quality Data:	https://gamagroundwater.waterboards.ca.gov/gama/gamamap/public/GamaDataDisplay.asp?dataset=EDF&samp_date=&global_id=T0608543715&assigned_name=MW-8&store_num=		
GeoTracker Data:	https://geotracker.waterboards.ca.gov/profile_report.asp?cmd=MWEDFResults&global_id=T0608543715&assigned_name=MW-8		

Map ID Direction Distance Elevation	Database	EDR ID Number
H47 **SSW** **1/2 - 1 Mile** **Higher**	**CA WELLS**	**CAEDF0000038612**

Well ID:	T0608543715-EX-1	Well Type:	MONITORING
Source:	EDF	Other Name:	EX-1
GAMA PFAS Testing:	Not Reported		
Groundwater Quality Data:	https://gamagroundwater.waterboards.ca.gov/gama/gamamap/public/GamaDataDisplay.asp?dataset=EDF&samp_date=&global_id=T0608543715&assigned_name=EX-1&store_num=		
GeoTracker Data:	https://geotracker.waterboards.ca.gov/profile_report.asp?cmd=MWEDFResults&global_id=T0608543715&assigned_name=EX-1		

H48 **SSW** **1/2 - 1 Mile** **Higher**	**CA WELLS**	**CAEDF0000085766**

Well ID:	T0608543715-EX-2	Well Type:	MONITORING
Source:	EDF	Other Name:	EX-2
GAMA PFAS Testing:	Not Reported		
Groundwater Quality Data:	https://gamagroundwater.waterboards.ca.gov/gama/gamamap/public/GamaDataDisplay.asp?dataset=EDF&samp_date=&global_id=T0608543715&assigned_name=EX-2&store_num=		
GeoTracker Data:	https://geotracker.waterboards.ca.gov/profile_report.asp?cmd=MWEDFResults&global_id=T0608543715&assigned_name=EX-2		

I49 **NW** **1/2 - 1 Mile** **Higher**	**CA WELLS**	**CALLNL000000617**

Well ID:	101156	Well Type:	MUNICIPAL
Source:	Lawrence Livermore National Laboratory		
Other Name:	07S/02W-13C01M	GAMA PFAS Testing:	Not Reported
Groundwater Quality Data:	Not Reported		
GeoTracker Data:	Not Reported		

Chemical:	Krypton	Results:	.000000102881
Units:	cm3STP/g	Date:	12/07/2002
Chemical:	Xenon	Results:	.0000000133712
Units:	cm3STP/g	Date:	12/07/2002
Chemical:	Helium-4	Results:	.000000112099
Units:	cm3STP/g	Date:	12/07/2002
Chemical:	Tritium (Hydrogen 3)	Results:	5.14
Units:	pCi/L	Date:	01/03/2002
Chemical:	Argon	Results:	.0004503
Units:	cm3STP/g	Date:	12/07/2002

Chemical:	Neon	Results:	.000000459841
Units:	cm3STP/g	Date:	12/07/2002

Chemical:	Helium-3/Helium-4	Results:	.0000014103
Units:	atom ratio	Date:	12/07/2002

I50
NW
1/2 - 1 Mile
Higher

CA WELLS **CADDW2000014437**

GAMA:

Well ID:	CA4310001_015_015	Well Type:	MUNICIPAL
Source:	DDW	Other Names:	4310001-015
GAMA Pfas testing:	Not Reported		
Groundwater Quality Data:	https://gamagroundwater.waterboards.ca.gov/gama/gamamap/public/GamaDataDisplay.asp?dataset=DHS&samp_date=&global_id=&assigned_name=CA4310001_015_015&store_num=		
GeoTracker Data:	Not Reported		

51
North
1/2 - 1 Mile
Lower

CA WELLS **CADWR0000013414**

Well ID:	07S01W07N001M	Well Type:	UNK
Source:	Department of Water Resources		
Other Name:	07S01W07N001M	GAMA PFAS Testing:	Not Reported
Groundwater Quality Data:	https://gamagroundwater.waterboards.ca.gov/gama/gamamap/public/GamaDataDisplay.asp?dataset=DWR&samp_date=&global_id=&assigned_name=07S01W07N001M&store_num=		
GeoTracker Data:	Not Reported		

52
South
1/2 - 1 Mile
Higher

CA WELLS **CADWR0000020250**

Well ID:	07S01W19E001M	Well Type:	UNK
Source:	Department of Water Resources		
Other Name:	07S01W19E001M	GAMA PFAS Testing:	Not Reported
Groundwater Quality Data:	https://gamagroundwater.waterboards.ca.gov/gama/gamamap/public/GamaDataDisplay.asp?dataset=DWR&samp_date=&global_id=&assigned_name=07S01W19E001M&store_num=		
GeoTracker Data:	Not Reported		

53
NW
1/2 - 1 Mile
Higher

CA WELLS **CADWR0000000231**

Well ID:	07S02W13C001M	Well Type:	UNK
Source:	Department of Water Resources		
Other Name:	07S02W13C001M	GAMA PFAS Testing:	Not Reported
Groundwater Quality Data:	https://gamagroundwater.waterboards.ca.gov/gama/gamamap/public/GamaDataDisplay.asp?dataset=DWR&samp_date=&global_id=&assigned_name=07S02W13C001M&store_num=		

GeoTracker Data: Not Reported

J54
NW
1/2 - 1 Mile
Higher

CA WELLS 7844

Seq:	7844	Prim sta c:	07S/02W-12F01 M
Frds no:	4310018003	County:	43
District:	05	User id:	HEN
System no:	4310018	Water type:	G
Source nam:	HOMESTEAD WELL 03	Station ty:	WELL/AMBNT/MUN/INTAKE/SUPPLY
Latitude:	372000.0	Longitude:	1220200.0
Precision:	8	Status:	AU
Comment 1:	Not Reported	Comment 2:	Not Reported
Comment 3:	Not Reported	Comment 4:	Not Reported
Comment 5:	Not Reported	Comment 6:	Not Reported
Comment 7:	Not Reported		

System no:	4310018	System nam:	City Of Cupertino
Hqname:	Not Reported	Address:	10300 TORRE AVE
City:	CUPERTINO	State:	CA
Zip:	95014	Zip ext:	Not Reported
Pop serv:	18200	Connection:	4199
Area serve:	CUPERTINO		

Sample date:	18-JAN-18	Finding:	4.3
Chemical:	NITRATE (AS N)	Report units:	MG/L
Dlr:	0.4		

Sample date:	12-JAN-17	Finding:	4.2
Chemical:	NITRATE (AS N)	Report units:	MG/L
Dlr:	0.4		

Sample date:	12-JAN-17	Finding:	4.2
Chemical:	NITRATE (AS N)	Report units:	MG/L
Dlr:	0.4		

Sample date:	15-MAR-16	Finding:	4.5
Chemical:	NITRATE (AS N)	Report units:	MG/L
Dlr:	0.4		

Sample date:	15-MAR-16	Finding:	332.
Chemical:	HARDNESS (TOTAL) AS CACO3	Report units:	MG/L
Dlr:	0.		

Sample date:	15-MAR-16	Finding:	86.
Chemical:	CALCIUM	Report units:	MG/L
Dlr:	0.		

Sample date:	15-MAR-16	Finding:	29.
Chemical:	MAGNESIUM	Report units:	MG/L
Dlr:	0.		

Sample date:	15-MAR-16	Finding:	27.
Chemical:	SODIUM	Report units:	MG/L
Dlr:	0.		

Sample date:	15-MAR-16	Finding:	1.2
Chemical:	POTASSIUM	Report units:	MG/L

Dlr:	0.		
Sample date:	15-MAR-16	Finding:	42.
Chemical:	CHLORIDE	Report units:	MG/L
Dlr:	0.		
Sample date:	15-MAR-16	Finding:	42.
Chemical:	SULFATE	Report units:	MG/L
Dlr:	0.5		
Sample date:	15-MAR-16	Finding:	0.18
Chemical:	FLUORIDE (F) (NATURAL-SOURCE)	Report units:	MG/L
Dlr:	0.1		
Sample date:	15-MAR-16	Finding:	120.
Chemical:	BARIUM	Report units:	UG/L
Dlr:	100.		
Sample date:	15-MAR-16	Finding:	460.
Chemical:	TOTAL DISSOLVED SOLIDS	Report units:	MG/L
Dlr:	0.		
Sample date:	15-MAR-16	Finding:	280.
Chemical:	CARBON DIOXIDE	Report units:	UG/L
Dlr:	0.		
Sample date:	15-MAR-16	Finding:	0.39
Chemical:	TURBIDITY, LABORATORY	Report units:	NTU
Dlr:	0.1		
Sample date:	15-MAR-16	Finding:	11.09
Chemical:	AGGRSSIVE INDEX (CORROSIVITY)	Report units:	Not Reported
Dlr:	0.		
Sample date:	15-MAR-16	Finding:	4.5
Chemical:	NITRATE + NITRITE (AS N)	Report units:	MG/L
Dlr:	0.4		
Sample date:	15-MAR-16	Finding:	1.73
Chemical:	GROSS ALPHA COUNTING ERROR	Report units:	PCI/L
Dlr:	0.		
Sample date:	15-MAR-16	Finding:	2.01
Chemical:	GROSS ALPHA MDA95	Report units:	PCI/L
Dlr:	0.		
Sample date:	15-MAR-16	Finding:	340.
Chemical:	BICARBONATE ALKALINITY	Report units:	MG/L
Dlr:	0.		
Sample date:	15-MAR-16	Finding:	280.
Chemical:	ALKALINITY (TOTAL) AS CACO3	Report units:	MG/L
Dlr:	0.		
Sample date:	15-MAR-16	Finding:	6.31
Chemical:	PH, LABORATORY	Report units:	Not Reported
Dlr:	0.		
Sample date:	15-MAR-16	Finding:	720.
Chemical:	SPECIFIC CONDUCTANCE	Report units:	US
Dlr:	0.		

Sample date:	26-FEB-15	Finding:	20.
Chemical:	NITRATE (AS NO3)	Report units:	MG/L
Dlr:	2.		
Sample date:	13-NOV-14	Finding:	1.3
Chemical:	GROSS ALPHA COUNTING ERROR	Report units:	PCI/L
Dlr:	0.		
Sample date:	13-NOV-14	Finding:	1.2
Chemical:	GROSS ALPHA MDA95	Report units:	PCI/L
Dlr:	0.		
Sample date:	08-AUG-14	Finding:	0.9
Chemical:	GROSS ALPHA COUNTING ERROR	Report units:	PCI/L
Dlr:	0.		
Sample date:	08-AUG-14	Finding:	2.9
Chemical:	GROSS ALPHA MDA95	Report units:	PCI/L
Dlr:	0.		
Sample date:	20-FEB-14	Finding:	2.6
Chemical:	GROSS ALPHA MDA95	Report units:	PCI/L
Dlr:	0.		
Sample date:	20-FEB-14	Finding:	0.78
Chemical:	GROSS ALPHA COUNTING ERROR	Report units:	PCI/L
Dlr:	0.		
Sample date:	09-MAY-13	Finding:	27.
Chemical:	SODIUM	Report units:	MG/L
Dlr:	0.		
Sample date:	09-MAY-13	Finding:	1.2
Chemical:	POTASSIUM	Report units:	MG/L
Dlr:	0.		
Sample date:	09-MAY-13	Finding:	45.
Chemical:	CHLORIDE	Report units:	MG/L
Dlr:	0.		
Sample date:	09-MAY-13	Finding:	45.
Chemical:	SULFATE	Report units:	MG/L
Dlr:	0.5		
Sample date:	09-MAY-13	Finding:	0.21
Chemical:	FLUORIDE (F) (NATURAL-SOURCE)	Report units:	MG/L
Dlr:	0.1		
Sample date:	09-MAY-13	Finding:	120.
Chemical:	BARIUM	Report units:	UG/L
Dlr:	100.		
Sample date:	09-MAY-13	Finding:	500.
Chemical:	TOTAL DISSOLVED SOLIDS	Report units:	MG/L
Dlr:	0.		
Sample date:	09-MAY-13	Finding:	20.
Chemical:	NITRATE (AS NO3)	Report units:	MG/L
Dlr:	2.		
Sample date:	09-MAY-13	Finding:	60000.
Chemical:	CARBON DIOXIDE	Report units:	UG/L

Dlr:	0.		
Sample date:	09-MAY-13	Finding:	0.15
Chemical:	TURBIDITY, LABORATORY	Report units:	NTU
Dlr:	0.1		
Sample date:	09-MAY-13	Finding:	11.79
Chemical:	AGGRSSIVE INDEX (CORROSIVITY)	Report units:	Not Reported
Dlr:	0.		
Sample date:	09-MAY-13	Finding:	4600.
Chemical:	NITRATE + NITRITE (AS N)	Report units:	MG/L
Dlr:	0.4		
Sample date:	09-MAY-13	Finding:	27.
Chemical:	MAGNESIUM	Report units:	MG/L
Dlr:	0.		
Sample date:	09-MAY-13	Finding:	87.
Chemical:	CALCIUM	Report units:	MG/L
Dlr:	0.		
Sample date:	09-MAY-13	Finding:	329.
Chemical:	HARDNESS (TOTAL) AS CACO3	Report units:	MG/L
Dlr:	0.		
Sample date:	09-MAY-13	Finding:	330.
Chemical:	BICARBONATE ALKALINITY	Report units:	MG/L
Dlr:	0.		
Sample date:	09-MAY-13	Finding:	7.02
Chemical:	PH, LABORATORY	Report units:	Not Reported
Dlr:	0.		
Sample date:	09-MAY-13	Finding:	270.
Chemical:	ALKALINITY (TOTAL) AS CACO3	Report units:	MG/L
Dlr:	0.		
Sample date:	09-MAY-13	Finding:	690.
Chemical:	SPECIFIC CONDUCTANCE	Report units:	US
Dlr:	0.		
Sample date:	31-JAN-13	Finding:	1.3
Chemical:	CHROMIUM, HEXAVALENT	Report units:	UG/L
Dlr:	1.		
Sample date:	17-MAY-12	Finding:	20.
Chemical:	NITRATE (AS NO3)	Report units:	MG/L
Dlr:	2.		

J55
NW
1/2 - 1 Mile
Higher

CA WELLS 7843

Seq:	7843	Prim sta c:	07S/02W-12E01 M
Frds no:	4310018001	County:	43
District:	05	User id:	HEN
System no:	4310018	Water type:	G
Source nam:	HOMESTEAD WELL 01 - DESTROYED	Station ty:	WELL/AMBNT/MUN/INTAKE/SUPPLY
Latitude:	372000.0	Longitude:	1220200.0

Precision:	8	Status:	DS
Comment 1:	Not Reported	Comment 2:	Not Reported
Comment 3:	Not Reported	Comment 4:	Not Reported
Comment 5:	Not Reported	Comment 6:	Not Reported
Comment 7:	Not Reported		
System no:	4310018	System nam:	City Of Cupertino
Hqname:	Not Reported	Address:	10300 TORRE AVE
City:	CUPERTINO	State:	CA
Zip:	95014	Zip ext:	Not Reported
Pop serv:	18200	Connection:	4199
Area serve:	CUPERTINO		

J56
NW
1/2 - 1 Mile
Higher

CA WELLS 7846

Seq:	7846	Prim sta c:	07S/02W-13C01 M
Frds no:	4310001015	County:	43
District:	05	User id:	HEN
System no:	4310001	Water type:	G
Source nam:	WELL 024-01	Station ty:	WELL/AMBNT/MUN/INTAKE/SUPPLY
Latitude:	372000.0	Longitude:	1220200.0
Precision:	8	Status:	AU
Comment 1:	Not Reported	Comment 2:	Not Reported
Comment 3:	Not Reported	Comment 4:	Not Reported
Comment 5:	Not Reported	Comment 6:	Not Reported
Comment 7:	Not Reported		
System no:	4310001	System nam:	Cwsc Los Altos Suburban
Hqname:	CALIFORNIA WTR SERV CO	Address:	949 B Street
City:	Los Altos	State:	CA
Zip:	94024	Zip ext:	Not Reported
Pop serv:	53940	Connection:	17895
Area serve:	LOS ALTOS		
Sample date:	08-APR-15	Finding:	7.5
Chemical:	PH, FIELD	Report units:	Not Reported
Dlr:	0.		
Sample date:	08-APR-15	Finding:	17.
Chemical:	SOURCE TEMPERATURE C	Report units:	C
Dlr:	0.		
Sample date:	03-FEB-15	Finding:	360.
Chemical:	TOTAL DISSOLVED SOLIDS	Report units:	MG/L
Dlr:	0.		
Sample date:	03-FEB-15	Finding:	58.
Chemical:	ZINC	Report units:	UG/L
Dlr:	50.		
Sample date:	03-FEB-15	Finding:	0.16
Chemical:	FLUORIDE (F) (NATURAL-SOURCE)	Report units:	MG/L
Dlr:	0.1		
Sample date:	03-FEB-15	Finding:	30.
Chemical:	SULFATE	Report units:	MG/L
Dlr:	0.5		

Sample date:	03-FEB-15	Finding:	41.
Chemical:	CHLORIDE	Report units:	MG/L
Dlr:	0.		
Sample date:	03-FEB-15	Finding:	33.
Chemical:	SODIUM	Report units:	MG/L
Dlr:	0.		
Sample date:	03-FEB-15	Finding:	26.
Chemical:	MAGNESIUM	Report units:	MG/L
Dlr:	0.		
Sample date:	03-FEB-15	Finding:	62.
Chemical:	CALCIUM	Report units:	MG/L
Dlr:	0.		
Sample date:	03-FEB-15	Finding:	260.
Chemical:	HARDNESS (TOTAL) AS CACO3	Report units:	MG/L
Dlr:	0.		
Sample date:	03-FEB-15	Finding:	290.
Chemical:	BICARBONATE ALKALINITY	Report units:	MG/L
Dlr:	0.		
Sample date:	03-FEB-15	Finding:	230.
Chemical:	ALKALINITY (TOTAL) AS CACO3	Report units:	MG/L
Dlr:	0.		
Sample date:	03-FEB-15	Finding:	7.4
Chemical:	PH, LABORATORY	Report units:	Not Reported
Dlr:	0.		
Sample date:	03-FEB-15	Finding:	620.
Chemical:	SPECIFIC CONDUCTANCE	Report units:	US
Dlr:	0.		
Sample date:	03-FEB-15	Finding:	5.
Chemical:	COLOR	Report units:	UNITS
Dlr:	0.		
Sample date:	03-FEB-15	Finding:	0.41
Chemical:	LANGELIER INDEX @ 60 C	Report units:	Not Reported
Dlr:	0.		
Sample date:	03-FEB-15	Finding:	12.
Chemical:	AGGRSSIVE INDEX (CORROSIVITY)	Report units:	Not Reported
Dlr:	0.		
Sample date:	27-JAN-15	Finding:	17.
Chemical:	SOURCE TEMPERATURE C	Report units:	C
Dlr:	0.		
Sample date:	27-JAN-15	Finding:	7.2
Chemical:	PH, FIELD	Report units:	Not Reported
Dlr:	0.		
Sample date:	07-OCT-14	Finding:	7.2
Chemical:	PH, FIELD	Report units:	Not Reported
Dlr:	0.		
Sample date:	07-OCT-14	Finding:	19.6
Chemical:	SOURCE TEMPERATURE C	Report units:	C

Dlr:	0.		
Sample date:	02-JUL-14	Finding:	7.4
Chemical:	PH, FIELD	Report units:	Not Reported
Dlr:	0.		
Sample date:	16-JAN-14	Finding:	7.2
Chemical:	PH, FIELD	Report units:	Not Reported
Dlr:	0.		
Sample date:	01-OCT-13	Finding:	7.17
Chemical:	PH, FIELD	Report units:	Not Reported
Dlr:	0.		
Sample date:	02-JUL-13	Finding:	6.8
Chemical:	PH, FIELD	Report units:	Not Reported
Dlr:	0.		
Sample date:	04-APR-13	Finding:	6.7
Chemical:	PH, FIELD	Report units:	Not Reported
Dlr:	0.		
Sample date:	09-JAN-13	Finding:	7.2
Chemical:	PH, FIELD	Report units:	Not Reported
Dlr:	0.		
Sample date:	19-DEC-12	Finding:	0.87
Chemical:	RADIUM 228 MDA95	Report units:	PCI/L
Dlr:	0.		
Sample date:	19-DEC-12	Finding:	3.
Chemical:	GROSS ALPHA MDA95	Report units:	PCI/L
Dlr:	0.		
Sample date:	19-DEC-12	Finding:	2.7
Chemical:	GROSS ALPHA COUNTING ERROR	Report units:	PCI/L
Dlr:	0.		
Sample date:	19-DEC-12	Finding:	0.4
Chemical:	RADIUM 226 MDA95	Report units:	PCI/L
Dlr:	0.		
Sample date:	02-OCT-12	Finding:	7.5
Chemical:	PH, FIELD	Report units:	Not Reported
Dlr:	0.		
Sample date:	05-JUL-12	Finding:	6.9
Chemical:	PH, FIELD	Report units:	Not Reported
Dlr:	0.		
Sample date:	23-APR-12	Finding:	7.24
Chemical:	PH, FIELD	Report units:	Not Reported
Dlr:	0.		
Sample date:	08-FEB-12	Finding:	270.
Chemical:	BICARBONATE ALKALINITY	Report units:	MG/L
Dlr:	0.		
Sample date:	08-FEB-12	Finding:	220.
Chemical:	ALKALINITY (TOTAL) AS CACO3	Report units:	MG/L
Dlr:	0.		

Sample date:	08-FEB-12	Finding:	8.
Chemical:	PH, LABORATORY	Report units:	Not Reported
Dlr:	0.		
Sample date:	08-FEB-12	Finding:	630.
Chemical:	SPECIFIC CONDUCTANCE	Report units:	US
Dlr:	0.		
Sample date:	08-FEB-12	Finding:	260.
Chemical:	HARDNESS (TOTAL) AS CACO3	Report units:	MG/L
Dlr:	0.		
Sample date:	08-FEB-12	Finding:	64.
Chemical:	CALCIUM	Report units:	MG/L
Dlr:	0.		
Sample date:	08-FEB-12	Finding:	24.
Chemical:	MAGNESIUM	Report units:	MG/L
Dlr:	0.		
Sample date:	08-FEB-12	Finding:	29.
Chemical:	SODIUM	Report units:	MG/L
Dlr:	0.		
Sample date:	08-FEB-12	Finding:	41.
Chemical:	CHLORIDE	Report units:	MG/L
Dlr:	0.		
Sample date:	08-FEB-12	Finding:	30.
Chemical:	SULFATE	Report units:	MG/L
Dlr:	0.5		
Sample date:	08-FEB-12	Finding:	0.21
Chemical:	FLUORIDE (F) (NATURAL-SOURCE)	Report units:	MG/L
Dlr:	0.1		
Sample date:	08-FEB-12	Finding:	0.6
Chemical:	LANGELIER INDEX @ 60 C	Report units:	Not Reported
Dlr:	0.		
Sample date:	08-FEB-12	Finding:	13.
Chemical:	AGGRSSIVE INDEX (CORROSIVITY)	Report units:	Not Reported
Dlr:	0.		
Sample date:	08-FEB-12	Finding:	350.
Chemical:	TOTAL DISSOLVED SOLIDS	Report units:	MG/L
Dlr:	0.		
Sample date:	09-JAN-12	Finding:	7.91
Chemical:	PH, FIELD	Report units:	Not Reported
Dlr:	0.		

J57
NW
1/2 - 1 Mile
Higher

CA WELLS 7845

Seq:	7845	Prim sta c:	07S/02W-12M02 M
Frds no:	4310018002	County:	43
District:	05	User id:	HEN
System no:	4310018	Water type:	G

GEOCHECK® - PHYSICAL SETTING SOURCE MAP FINDINGS

Source nam:	HOMESTEAD WELL 02	Station ty:	WELL/AMBNT/MUN/INTAKE/SUPPLY
Latitude:	372000.0	Longitude:	1220200.0
Precision:	8	Status:	AU
Comment 1:	Not Reported	Comment 2:	Not Reported
Comment 3:	Not Reported	Comment 4:	Not Reported
Comment 5:	Not Reported	Comment 6:	Not Reported
Comment 7:	Not Reported		

System no:	4310018	System nam:	City Of Cupertino
Hqname:	Not Reported	Address:	10300 TORRE AVE
City:	CUPERTINO	State:	CA
Zip:	95014	Zip ext:	Not Reported
Pop serv:	18200	Connection:	4199
Area serve:	CUPERTINO		

Sample date:	18-JAN-18	Finding:	4.1
Chemical:	NITRATE (AS N)	Report units:	MG/L
Dlr:	0.4		

Sample date:	12-JAN-17	Finding:	4.1
Chemical:	NITRATE (AS N)	Report units:	MG/L
Dlr:	0.4		

Sample date:	12-JAN-17	Finding:	4.1
Chemical:	NITRATE (AS N)	Report units:	MG/L
Dlr:	0.4		

Sample date:	11-JAN-16	Finding:	5.e-002
Chemical:	LANGELIER INDEX AT SOURCE TEMP.	Report units:	Not Reported
Dlr:	0.		

Sample date:	11-JAN-16	Finding:	510.
Chemical:	TOTAL DISSOLVED SOLIDS	Report units:	MG/L
Dlr:	0.		

Sample date:	11-JAN-16	Finding:	1.4
Chemical:	CHROMIUM, HEXAVALENT	Report units:	UG/L
Dlr:	1.		

Sample date:	11-JAN-16	Finding:	110.
Chemical:	BARIUM	Report units:	UG/L
Dlr:	100.		

Sample date:	11-JAN-16	Finding:	0.16
Chemical:	FLUORIDE (F) (NATURAL-SOURCE)	Report units:	MG/L
Dlr:	0.1		

Sample date:	11-JAN-16	Finding:	45.
Chemical:	SULFATE	Report units:	MG/L
Dlr:	0.5		

Sample date:	11-JAN-16	Finding:	1.2
Chemical:	POTASSIUM	Report units:	MG/L
Dlr:	0.		

Sample date:	11-JAN-16	Finding:	24.
Chemical:	SODIUM	Report units:	MG/L
Dlr:	0.		

Sample date:	11-JAN-16	Finding:	22.
Chemical:	MAGNESIUM	Report units:	MG/L
Dlr:	0.		

Sample date:	11-JAN-16	Finding:	87.
Chemical:	CALCIUM	Report units:	MG/L
Dlr:	0.		
Sample date:	11-JAN-16	Finding:	307.
Chemical:	HARDNESS (TOTAL) AS CACO3	Report units:	MG/L
Dlr:	0.		
Sample date:	11-JAN-16	Finding:	4.2
Chemical:	NITRATE (AS N)	Report units:	MG/L
Dlr:	0.4		
Sample date:	11-JAN-16	Finding:	330.
Chemical:	BICARBONATE ALKALINITY	Report units:	MG/L
Dlr:	0.		
Sample date:	11-JAN-16	Finding:	270.
Chemical:	ALKALINITY (TOTAL) AS CACO3	Report units:	MG/L
Dlr:	0.		
Sample date:	11-JAN-16	Finding:	7.4
Chemical:	PH, LABORATORY	Report units:	Not Reported
Dlr:	0.		
Sample date:	11-JAN-16	Finding:	700.
Chemical:	SPECIFIC CONDUCTANCE	Report units:	US
Dlr:	0.		
Sample date:	11-JAN-16	Finding:	22.
Chemical:	CARBON DIOXIDE	Report units:	UG/L
Dlr:	0.		
Sample date:	11-JAN-16	Finding:	0.37
Chemical:	TURBIDITY, LABORATORY	Report units:	NTU
Dlr:	0.1		
Sample date:	11-JAN-16	Finding:	12.17
Chemical:	AGGRSSIVE INDEX (CORROSIVITY)	Report units:	Not Reported
Dlr:	0.		
Sample date:	11-JAN-16	Finding:	4.2
Chemical:	NITRATE + NITRITE (AS N)	Report units:	MG/L
Dlr:	0.4		
Sample date:	11-JAN-16	Finding:	45.
Chemical:	CHLORIDE	Report units:	MG/L
Dlr:	0.		
Sample date:	07-NOV-13	Finding:	0.3
Chemical:	GROSS ALPHA COUNTING ERROR	Report units:	PCI/L
Dlr:	0.		
Sample date:	07-NOV-13	Finding:	0.8
Chemical:	GROSS ALPHA MDA95	Report units:	PCI/L
Dlr:	0.		
Sample date:	12-AUG-13	Finding:	0.66
Chemical:	RADIUM 228 COUNTING ERROR	Report units:	PCI/L
Dlr:	0.		
Sample date:	12-AUG-13	Finding:	1.2
Chemical:	RADIUM 228 MDA95	Report units:	PCI/L

Dlr:	0.		
Sample date:	09-MAY-13	Finding:	0.6
Chemical:	GROSS ALPHA COUNTING ERROR	Report units:	PCI/L
Dlr:	0.		
Sample date:	09-MAY-13	Finding:	1.7
Chemical:	GROSS ALPHA MDA95	Report units:	PCI/L
Dlr:	0.		
Sample date:	31-JAN-13	Finding:	1.3
Chemical:	GROSS ALPHA MDA95	Report units:	PCI/L
Dlr:	0.		
Sample date:	31-JAN-13	Finding:	1.6
Chemical:	CHROMIUM, HEXAVALENT	Report units:	UG/L
Dlr:	1.		
Sample date:	31-JAN-13	Finding:	0.7
Chemical:	GROSS ALPHA COUNTING ERROR	Report units:	PCI/L
Dlr:	0.		
Sample date:	19-JUL-12	Finding:	47.
Chemical:	SULFATE	Report units:	MG/L
Dlr:	0.5		
Sample date:	19-JUL-12	Finding:	47.
Chemical:	CHLORIDE	Report units:	MG/L
Dlr:	0.		
Sample date:	19-JUL-12	Finding:	1.2
Chemical:	POTASSIUM	Report units:	MG/L
Dlr:	0.		
Sample date:	19-JUL-12	Finding:	26.
Chemical:	SODIUM	Report units:	MG/L
Dlr:	0.		
Sample date:	19-JUL-12	Finding:	27.
Chemical:	MAGNESIUM	Report units:	MG/L
Dlr:	0.		
Sample date:	19-JUL-12	Finding:	100.
Chemical:	CALCIUM	Report units:	MG/L
Dlr:	0.		
Sample date:	19-JUL-12	Finding:	364.
Chemical:	HARDNESS (TOTAL) AS CACO3	Report units:	MG/L
Dlr:	0.		
Sample date:	19-JUL-12	Finding:	350.
Chemical:	BICARBONATE ALKALINITY	Report units:	MG/L
Dlr:	0.		
Sample date:	19-JUL-12	Finding:	280.
Chemical:	ALKALINITY (TOTAL) AS CACO3	Report units:	MG/L
Dlr:	0.		
Sample date:	19-JUL-12	Finding:	6.59
Chemical:	PH, LABORATORY	Report units:	Not Reported
Dlr:	0.		

Sample date:	19-JUL-12	Finding:	750.
Chemical:	SPECIFIC CONDUCTANCE	Report units:	US
Dlr:	0.		
Sample date:	19-JUL-12	Finding:	120.
Chemical:	BARIUM	Report units:	UG/L
Dlr:	100.		
Sample date:	19-JUL-12	Finding:	520.
Chemical:	TOTAL DISSOLVED SOLIDS	Report units:	MG/L
Dlr:	0.		
Sample date:	19-JUL-12	Finding:	130000.
Chemical:	CARBON DIOXIDE	Report units:	UG/L
Dlr:	0.		
Sample date:	19-JUL-12	Finding:	0.25
Chemical:	TURBIDITY, LABORATORY	Report units:	NTU
Dlr:	0.1		
Sample date:	19-JUL-12	Finding:	11.45
Chemical:	AGGRSSIVE INDEX (CORROSIVITY)	Report units:	Not Reported
Dlr:	0.		
Sample date:	19-JUL-12	Finding:	3200.
Chemical:	NITRATE + NITRITE (AS N)	Report units:	MG/L
Dlr:	0.4		
Sample date:	19-JUL-12	Finding:	0.18
Chemical:	FLUORIDE (F) (NATURAL-SOURCE)	Report units:	MG/L
Dlr:	0.1		
Sample date:	12-JUL-12	Finding:	750.
Chemical:	SPECIFIC CONDUCTANCE	Report units:	US
Dlr:	0.		

K58
West
1/2 - 1 Mile
Higher

CA WELLS **CAEDF0000108296**

Well ID:	14442-MW-2	Well Type:	MONITORING
Source:	EDF	Other Name:	MW-2
GAMA PFAS Testing:	Not Reported		
Groundwater Quality Data:	https://gamagroundwater.waterboards.ca.gov/gama/gamamap/public/GamaDataDisplay.asp?dataset=EDF&samp_date=&global_id=14442&assigned_name=MW-2&store_num=		
GeoTracker Data:	https://geotracker.waterboards.ca.gov/profile_report.asp?cmd=MWEDFResults&global_id=14442&assigned_name=MW-2		

K59
West
1/2 - 1 Mile
Higher

CA WELLS **CAEDF0000108688**

Well ID:	14442-MW-3	Well Type:	MONITORING
Source:	EDF	Other Name:	MW-3
GAMA PFAS Testing:	Not Reported		
Groundwater Quality Data:	https://gamagroundwater.waterboards.ca.gov/gama/gamamap/public/GamaDataDisplay.asp?dataset=EDF&samp_date=&global_id=14442&assigned_name=MW-3&store_num=		

GeoTracker Data: https://geotracker.waterboards.ca.gov/profile_report.asp?cmd=MWEDFResults&global_id=14442&assigned_name=MW-3

L60
South
1/2 - 1 Mile
Higher

CA WELLS **CAEDF0000110462**

Well ID:	T0608500360-MW-3	Well Type:	MONITORING
Source:	EDF	Other Name:	MW-3
GAMA PFAS Testing:	Not Reported		
Groundwater Quality Data:	https://gamagroundwater.waterboards.ca.gov/gama/gamamap/public/GamaDataDisplay.asp?dataset=EDF&samp_date=&global_id=T0608500360&assigned_name=MW-3&store_num=		
GeoTracker Data:	https://geotracker.waterboards.ca.gov/profile_report.asp?cmd=MWEDFResults&global_id=T0608500360&assigned_name=MW-3		

K61
West
1/2 - 1 Mile
Higher

CA WELLS **CAEDF0000115303**

Well ID:	14442-MW-1	Well Type:	MONITORING
Source:	EDF	Other Name:	MW-1
GAMA PFAS Testing:	Not Reported		
Groundwater Quality Data:	https://gamagroundwater.waterboards.ca.gov/gama/gamamap/public/GamaDataDisplay.asp?dataset=EDF&samp_date=&global_id=14442&assigned_name=MW-1&store_num=		
GeoTracker Data:	https://geotracker.waterboards.ca.gov/profile_report.asp?cmd=MWEDFResults&global_id=14442&assigned_name=MW-1		

L62
South
1/2 - 1 Mile
Higher

CA WELLS **CAEDF0000124236**

Well ID:	T0608500360-MW-4	Well Type:	MONITORING
Source:	EDF	Other Name:	MW-4
GAMA PFAS Testing:	Not Reported		
Groundwater Quality Data:	https://gamagroundwater.waterboards.ca.gov/gama/gamamap/public/GamaDataDisplay.asp?dataset=EDF&samp_date=&global_id=T0608500360&assigned_name=MW-4&store_num=		
GeoTracker Data:	https://geotracker.waterboards.ca.gov/profile_report.asp?cmd=MWEDFResults&global_id=T0608500360&assigned_name=MW-4		

L63
South
1/2 - 1 Mile
Higher

CA WELLS **CAEDF0000137961**

Well ID:	T0608500360-MW-1	Well Type:	MONITORING
Source:	EDF	Other Name:	MW-1
GAMA PFAS Testing:	Not Reported		
Groundwater Quality Data:	https://gamagroundwater.waterboards.ca.gov/gama/gamamap/public/GamaDataDisplay.asp?dataset=EDF&samp_date=&global_id=T0608500360&assigned_name=MW-1&store_num=		
GeoTracker Data:	https://geotracker.waterboards.ca.gov/profile_report.asp?cmd=MWEDFResults&global_id=T0608500360&assigned_name=MW-1		

Map ID Direction Distance Elevation	Database	EDR ID Number
L64 **South** **1/2 - 1 Mile** **Higher**	**CA WELLS**	**CAEDF0000056280**

Well ID:	T0608500360-MW-2	Well Type:	MONITORING
Source:	EDF	Other Name:	MW-2
GAMA PFAS Testing:	Not Reported		
Groundwater Quality Data:	https://gamagroundwater.waterboards.ca.gov/gama/gamamap/public/GamaDataDisplay.asp?dataset=EDF&samp_date=&global_id=T0608500360&assigned_name=MW-2&store_num=		
GeoTracker Data:	https://geotracker.waterboards.ca.gov/profile_report.asp?cmd=MWEDFResults&global_id=T0608500360&assigned_name=MW-2		

GEOCHECK® - PHYSICAL SETTING SOURCE MAP FINDINGS
RADON

AREA RADON INFORMATION

State Database: CA Radon

Radon Test Results

Zipcode	Num Tests	> 4 pCi/L
95014	47	0

Federal EPA Radon Zone for SANTA CLARA County: 2

Note: Zone 1 indoor average level > 4 pCi/L.
: Zone 2 indoor average level >= 2 pCi/L and <= 4 pCi/L.
: Zone 3 indoor average level < 2 pCi/L.

Federal Area Radon Information for Zip Code: 95014

Number of sites tested: 3

Area	Average Activity	% <4 pCi/L	% 4-20 pCi/L	% >20 pCi/L
Living Area - 1st Floor	0.267 pCi/L	100%	0%	0%
Living Area - 2nd Floor	Not Reported	Not Reported	Not Reported	Not Reported
Basement	Not Reported	Not Reported	Not Reported	Not Reported

PHYSICAL SETTING SOURCE RECORDS SEARCHED

TOPOGRAPHIC INFORMATION

USGS 7.5' Digital Elevation Model (DEM)
Source: United States Geologic Survey
EDR acquired the USGS 7.5' Digital Elevation Model in 2002 and updated it in 2006. The 7.5 minute DEM corresponds to the USGS 1:24,000- and 1:25,000-scale topographic quadrangle maps. The DEM provides elevation data with consistent elevation units and projection.

Current USGS 7.5 Minute Topographic Map
Source: U.S. Geological Survey

HYDROLOGIC INFORMATION

Flood Zone Data: This data was obtained from the Federal Emergency Management Agency (FEMA). It depicts 100-year and 500-year flood zones as defined by FEMA. It includes the National Flood Hazard Layer (NFHL) which incorporates Flood Insurance Rate Map (FIRM) data and Q3 data from FEMA in areas not covered by NFHL.
Source: FEMA
Telephone: 877-336-2627
Date of Government Version: 2003, 2015

NWI: National Wetlands Inventory. This data, available in select counties across the country, was obtained by EDR in 2002, 2005, 2010 and 2015 from the U.S. Fish and Wildlife Service.

State Wetlands Data: Wetland Inventory
Source: Department of Fish and Wildlife
Telephone: 916-445-0411

HYDROGEOLOGIC INFORMATION

AQUIFLOW[R] Information System
Source: EDR proprietary database of groundwater flow information
EDR has developed the AQUIFLOW Information System (AIS) to provide data on the general direction of groundwater flow at specific points. EDR has reviewed reports submitted to regulatory authorities at select sites and has extracted the date of the report, hydrogeologically determined groundwater flow direction and depth to water table information.

GEOLOGIC INFORMATION

Geologic Age and Rock Stratigraphic Unit
Source: P.G. Schruben, R.E. Arndt and W.J. Bawiec, Geology of the Conterminous U.S. at 1:2,500,000 Scale - A digital representation of the 1974 P.B. King and H.M. Beikman Map, USGS Digital Data Series DDS - 11 (1994).

STATSGO: State Soil Geographic Database
Source: Department of Agriculture, Natural Resources Conservation Service (NRCS)
The U.S. Department of Agriculture's (USDA) Natural Resources Conservation Service (NRCS) leads the national Conservation Soil Survey (NCSS) and is responsible for collecting, storing, maintaining and distributing soil survey information for privately owned lands in the United States. A soil map in a soil survey is a representation of soil patterns in a landscape. Soil maps for STATSGO are compiled by generalizing more detailed (SSURGO) soil survey maps.

SSURGO: Soil Survey Geographic Database
Source: Department of Agriculture, Natural Resources Conservation Service (NRCS)
Telephone: 800-672-5559
SSURGO is the most detailed level of mapping done by the Natural Resources Conservation Service, mapping scales generally range from 1:12,000 to 1:63,360. Field mapping methods using national standards are used to construct the soil maps in the Soil Survey Geographic (SSURGO) database. SSURGO digitizing duplicates the original soil survey maps. This level of mapping is designed for use by landowners, townships and county natural resource planning and management.

PHYSICAL SETTING SOURCE RECORDS SEARCHED

LOCAL / REGIONAL WATER AGENCY RECORDS

FEDERAL WATER WELLS

PWS: Public Water Systems
Source: EPA/Office of Drinking Water
Telephone: 202-564-3750
Public Water System data from the Federal Reporting Data System. A PWS is any water system which provides water to at least 25 people for at least 60 days annually. PWSs provide water from wells, rivers and other sources.

PWS ENF: Public Water Systems Violation and Enforcement Data
Source: EPA/Office of Drinking Water
Telephone: 202-564-3750
Violation and Enforcement data for Public Water Systems from the Safe Drinking Water Information System (SDWIS) after August 1995. Prior to August 1995, the data came from the Federal Reporting Data System (FRDS).

USGS Water Wells: USGS National Water Inventory System (NWIS)
This database contains descriptive information on sites where the USGS collects or has collected data on surface water and/or groundwater. The groundwater data includes information on wells, springs, and other sources of groundwater.

OTHER STATE DATABASE INFORMATION

Groundwater Ambient Monitoring & Assessment Program
State Water Resources Control Board
Telephone: 916-341-5577
The GAMA Program is Californias comprehensive groundwater quality monitoring program. GAMA collects data by testing the untreated, raw water in different types of wells for naturally-occurring and man-made chemicals. The GAMA data includes Domestic, Monitoring and Municipal well types from the following sources, Department of Water Resources, Department of Heath Services, EDF, Agricultural Lands, Lawrence Livermore National Laboratory, Department of Pesticide Regulation, United States Geological Survey, Groundwater Ambient Monitoring and Assessment Program and Local Groundwater Projects.

Water Well Database
Source: Department of Water Resources
Telephone: 916-651-9648

California Drinking Water Quality Database
Source: Department of Public Health
Telephone: 916-324-2319
The database includes all drinking water compliance and special studies monitoring for the state of California since 1984. It consists of over 3,200,000 individual analyses along with well and water system information.

Geothermal Wells Listing
Department of Conservation
Telephone: 916-445-9686
Geothermal well means a well constructed to extract or return water to the ground after it has been used for heating or cooling purposes. Geothermal wells in California (except for wells on federal leases which are administered by the Bureau of Land Management) are permitted, drilled, operated, and permanently sealed and closed (plugged and abandoned) under requirements and procedures administered by the Geothermal Section of the Department of Conservations Geologic Energy Management Division (CalGEM, formerly DOGGR).

California Oil and Gas Well Locations
Source: Dept of Conservation, Geologic Energy Management Division
Telephone: 916-323-1779
Oil and Gas well locations in the state.

PHYSICAL SETTING SOURCE RECORDS SEARCHED

California Earthquake Fault Lines
Source: California Division of Mines and Geology
The fault lines displayed on EDR's Topographic map are digitized quaternary fault lines prepared in 1975 by the United State Geological Survey. Additional information (also from 1975) regarding activity at specific fault lines comes from California's Preliminary Fault Activity Map prepared by the California Division of Mines and Geology.

RADON

State Database: CA Radon
Source: Department of Public Health
Telephone: 916-210-8558
Radon Database for California

Area Radon Information
Source: USGS
Telephone: 703-356-4020
The National Radon Database has been developed by the U.S. Environmental Protection Agency (USEPA) and is a compilation of the EPA/State Residential Radon Survey and the National Residential Radon Survey. The study covers the years 1986 - 1992. Where necessary data has been supplemented by information collected at private sources such as universities and research institutions.

EPA Radon Zones
Source: EPA
Telephone: 703-356-4020
Sections 307 & 309 of IRAA directed EPA to list and identify areas of U.S. with the potential for elevated indoor radon levels.

OTHER

Airport Landing Facilities: Private and public use landing facilities
Source: Federal Aviation Administration, 800-457-6656

Epicenters: World earthquake epicenters, Richter 5 or greater
Source: Department of Commerce, National Oceanic and Atmospheric Administration

California Earthquake Fault Lines: The fault lines displayed on EDR's Topographic map are digitized quaternary fault lines, prepared in 1975 by the United State Geological Survey. Additional information (also from 1975) regarding activity at specific fault lines comes from California's Preliminary Fault Activity Map prepared by the California Division of Mines and Geology.

STREET AND ADDRESS INFORMATION

© 2015 TomTom North America, Inc. All rights reserved. This material is proprietary and the subject of copyright protection and other intellectual property rights owned by or licensed to Tele Atlas North America, Inc. The use of this material is subject to the terms of a license agreement. You will be held liable for any unauthorized copying or disclosure of this material.

Stevens Creek Boulevard
20111 Stevens Creek Boulevard
Cupertino, CA 95014

Inquiry Number: 7818510.2s
November 11, 2024

EDR Summary Radius Map Report

6 Armstrong Road, 4th floor
Shelton, CT 06484
Toll Free: 800.352.0050
www.edrnet.com

TABLE OF CONTENTS

SECTION	PAGE
Executive Summary	**ES1**
Overview Map	**2**
Detail Map	**3**
Map Findings Summary	**4**
Map Findings	**9**
Orphan Summary	**566**
Government Records Searched/Data Currency Tracking	**GR-1**

GEOCHECK ADDENDUM

Physical Setting Source Addendum	**A-1**
Physical Setting Source Summary	**A-2**
Physical Setting Source Map	**A-8**
Physical Setting Source Map Findings	**A-9**
Physical Setting Source Records Searched	**PSGR-1**

Thank you for your business.
Please contact EDR at 1-800-352-0050
with any questions or comments.

Disclaimer - Copyright and Trademark Notice

This Report contains certain information obtained from a variety of public and other sources reasonably available to Environmental Data Resources, LLC. It cannot be concluded from this Report that coverage information for the target and surrounding properties does not exist from other sources. This Report is provided on an "AS IS", "AS AVAILABLE" basis. **NO WARRANTY EXPRESS OR IMPLIED IS MADE WHATSOEVER IN CONNECTION WITH THIS REPORT. ENVIRONMENTAL DATA RESOURCES, LLC AND ITS SUBSIDIARIES, AFFILIATES AND THIRD PARTY SUPPLIERS DISCLAIM ALL WARRANTIES, OF ANY KIND OR NATURE, EXPRESS OR IMPLIED, ARISING OUT OF OR RELATED TO THIS REPORT OR ANY OF THE DATA AND INFORMATION PROVIDED IN THIS REPORT, INCLUDING WITHOUT LIMITATION, ANY WARRANTIES REGARDING ACCURACY, QUALITY, CORRECTNESS, COMPLETENESS, COMPREHENSIVENESS, SUITABILITY, MERCHANTABILITY, FITNESS FOR A PARTICULAR PURPOSE, TITLE, NON-INFRINGEMENT, MISAPPROPRIATION, OR OTHERWISE. ALL RISK IS ASSUMED BY THE USER. IN NO EVENT SHALL ENVIRONMENTAL DATA RESOURCES, LLC OR ITS SUBSIDIARIES, AFFILIATES OR THIRD PARTY SUPPLIERS BE LIABLE TO ANYONE FOR ANY DIRECT, INCIDENTAL, INDIRECT, SPECIAL, CONSEQUENTIAL OR OTHER DAMAGES OF ANY TYPE OR KIND (INCLUDING BUT NOT LIMITED TO LOSS OF PROFITS, LOSS OF USE, OR LOSS OF DATA) INFORMATION PROVIDED IN THIS REPORT.** Any analyses, estimates, ratings, environmental risk levels, or risk codes provided in this Report are provided for illustrative purposes only, and are not intended to provide, nor should they be interpreted as providing any facts regarding, or prediction or forecast of, any environmental risk for any property. Only an assessment performed by a qualified environmental professional can provide findings, opinions or conclusions regarding the environmental risk or conditions in, on or at any property.

Copyright 2024 by Environmental Data Resources, LLC. All rights reserved. Reproduction in any media or format, in whole or in part, of any report or map of Environmental Data Resources, LLC, or its affiliates, is prohibited without prior written permission.

EDR and its logos (including Sanborn and Sanborn Map) are trademarks of Environmental Data Resources, LLC or its affiliates. All other trademarks used herein are the property of their respective owners.

EXECUTIVE SUMMARY

A search of available environmental records was conducted by Environmental Data Resources, Inc (EDR). The report was designed to assist parties seeking to meet the search requirements of EPA's Standards and Practices for All Appropriate Inquiries (40 CFR Part 312), the ASTM Standard Practice for Environmental Site Assessments (E1527 - 21), the ASTM Standard Practice for Environmental Site Assessments for Forestland or Rural Property (E2247 - 16), the ASTM Standard Practice for Limited Environmental Due Diligence: Transaction Screen Process (E1528 - 22) or custom requirements developed for the evaluation of environmental risk associated with a parcel of real estate.

TARGET PROPERTY INFORMATION

ADDRESS

20111 STEVENS CREEK BOULEVARD
CUPERTINO, CA 95014

COORDINATES

Latitude (North):	37.3236180 - 37˚ 19' 25.02''
Longitude (West):	122.0248600 - 122˚ 1' 29.49''
Universal Tranverse Mercator:	Zone 10
UTM X (Meters):	586398.2
UTM Y (Meters):	4131015.2
Elevation:	210 ft. above sea level

USGS TOPOGRAPHIC MAP ASSOCIATED WITH TARGET PROPERTY

Target Property:	TP
Source:	U.S. Geological Survey

AERIAL PHOTOGRAPHY IN THIS REPORT

Portions of Photo from:	20200525
Source:	USDA

MAPPED SITES SUMMARY

Target Property Address:
20111 STEVENS CREEK BOULEVARD
CUPERTINO, CA 95014

Click on Map ID to see full detail.

MAP ID	SITE NAME	ADDRESS	DATABASE ACRONYMS	RELATIVE ELEVATION	DIST (ft. & mi.) DIRECTION
A1	TRANS-CONTINENTAL RE	20111 STEVENS CREEK	RCRA NonGen / NLR		TP
A2	TRANS-CONTINENTAL RE	20111 STEVENS CREEK	FINDS		TP
A3	TRANS-CONTINENTAL RE	20111 STEVENS CREEK	ECHO		TP
A4	DALVIR PANNU DDS INC	20111 STEVENS CREEK	HWTS, HAZNET		TP
B5	ARTS DRY CLG LDRY DR	20021 STEVENS CREEK	EDR Hist Cleaner	Lower	18, 0.003, ESE
C6	HALLER LUMBER	20195 STEVENS CREEK	UST FINDER RELEASE	Higher	214, 0.041, West
C7	HALLER LUMBER	20195 STEVENS CREEK	LUST, HIST LUST, Cortese, HIST CORTESE, CERS	Higher	214, 0.041, West
D8	PAGEBOY CLEANER	10080 N BLANEY AVE	EDR Hist Cleaner	Lower	242, 0.046, ENE
E9	JIM NAPPO	10124 RANDY LANE	RCRA NonGen / NLR, E MANIFEST	Higher	250, 0.047, NNW
D10	ALEX DEMARCO	10129 N BLANEY AVE	RCRA NonGen / NLR	Lower	254, 0.048, NE
B11	PAGEBOY CLEANERS	19995 STEVENS CREEK	EDR Hist Cleaner	Lower	256, 0.048, ESE
B12	DIAMOND QUALITY PRIN	19993 STEVENS CREEK	RCRA-SQG, FINDS, ECHO, HWTS, HAZNET	Lower	268, 0.051, ESE
B13	DIAMOND QUALITY PRIN	19993 STEVENS CREEK	CUPA Listings	Lower	268, 0.051, ESE
14	ROBERT JOYCE	10137 MYER PLACE	RCRA NonGen / NLR, E MANIFEST	Lower	292, 0.055, NNE
F15	SONGCOS SHELL	19990 STEVENS CREEK	EDR Hist Auto	Lower	349, 0.066, ESE
F16	SHELL	19990 STEVENS CREEK	LUST, HIST LUST, Cortese, HIST CORTESE	Lower	349, 0.066, ESE
F17	STEVENS CREEK GAS	19990 STEVENS CREEK	UST	Lower	349, 0.066, ESE
F18	STEVENS CREEK GAS	19990 STEVENS CREEK	CERS TANKS, CUPA Listings, EMI, HWTS, HAZNET, CERS	Lower	349, 0.066, ESE
F19	USA PETROLEUM COMPAN	19990 STEVENS CREEK	LUST, HIST UST, Cortese, Notify 65, CERS	Lower	349, 0.066, ESE
F20	SONGCO'S SHELL	19990 STEVENS CREEK	CUPA Listings, HAZNET	Lower	349, 0.066, ESE
F21	SONGCO SHELL	19990 STEVENS CREEK	SWEEPS UST, CA FID UST	Lower	349, 0.066, ESE
F22	STEVENS CREEK GAS	19990 STEVENS CREEK	UST FINDER	Lower	349, 0.066, ESE
F23	SHELL	19990 STEVENS CREEK	UST FINDER RELEASE	Lower	349, 0.066, ESE
F24	SHELL SERVICE STATIO	19990 STEVENS CREEK	RCRA-SQG, LUST, FINDS, ECHO, HWTS, HAZNET, CERS	Lower	349, 0.066, ESE
F25	SONGCO SHELL	19990 STEVENS CREEK	UST	Lower	349, 0.066, ESE
F26	STEVENS CREEK GAS	19990 STEVENS CREEK	RCRA NonGen / NLR, E MANIFEST	Lower	349, 0.066, ESE
F27	USA PETROLEUM COMPAN	19990 STEVENS CREEK	HIST UST	Lower	349, 0.066, ESE
F28	SHELL	19990 STEVENS CREEK	UST FINDER RELEASE	Lower	349, 0.066, ESE
D29	RAM SANKARAN	19984 WHEATON DRIVE	RCRA NonGen / NLR, E MANIFEST	Lower	369, 0.070, ENE
F30	PAGEBOY CLEANERS	10071 S BLANEY AVE	EDR Hist Cleaner	Lower	411, 0.078, SE
C31	CUPERTINO SALES & SE	20235 STEVENS CREEK	CUPA Listings	Higher	420, 0.080, West
C32	CUPERTINO MERCEDES S	20235 STEVENS CREEK	RCRA-SQG, FINDS, ECHO	Higher	420, 0.080, West
33	N&K CLEANERS	10100 TORRE AVE APT	EDR Hist Cleaner	Higher	434, 0.082, SSW
E34	INDY SEN	10168 RANDY LANE	RCRA NonGen / NLR, E MANIFEST	Higher	464, 0.088, NNW
E35	INDY SEN	10168 RANDY LN	RCRA NonGen / NLR, E MANIFEST	Higher	464, 0.088, NNW
E36	JOES TRACTOR SERVICE	10193 RANDY LN	RCRA NonGen / NLR	Higher	491, 0.093, NNW
37	PATRICIA RUBINO	20178 CAMARDA COURT	RCRA NonGen / NLR, E MANIFEST	Higher	584, 0.111, NNW
G38	JUNLING YEN	10132 BILICH PLACE	RCRA NonGen / NLR, E MANIFEST	Lower	592, 0.112, ENE
H39	CUPERTINO FIRE STATI	20215 STEVENS CREEK	UST	Higher	647, 0.123, WSW

MAPPED SITES SUMMARY

Target Property Address:
20111 STEVENS CREEK BOULEVARD
CUPERTINO, CA 95014

Click on Map ID to see full detail.

MAP ID	SITE NAME	ADDRESS	DATABASE ACRONYMS	RELATIVE ELEVATION	DIST (ft. & mi.) DIRECTION
H40	CUPERTINO FIRE STATI	20215 STEVENS CREEK	UST FINDER	Higher	647, 0.123, WSW
H41	CUPERTINO FIRE STATI	20215 STEVENS CREEK	SEMS	Higher	647, 0.123, WSW
H42	CUPERTINO FIRE STATI	20215 STEVENS CREEK	LUST, CERS	Higher	647, 0.123, WSW
H43	SANTA CLARA COUNTY F	20215 STEVENS CREEK	RCRA NonGen / NLR	Higher	647, 0.123, WSW
H44	CUPERTINO FIRE STATI	20215 STEVENS CREEK	Cortese, HWTS, HAZNET	Higher	647, 0.123, WSW
H45	CUPERTINO FIRE STATI	20215 STEVENS CREEK	UST FINDER RELEASE	Higher	647, 0.123, WSW
H46	SANTA CLARA COUNTY C	20215 STEVENS CREEK	RCRA NonGen / NLR, E MANIFEST	Higher	647, 0.123, WSW
H47	CUPERTINO FIRE STATI	20215 STEVENS CREEK	LUST, HIST LUST, SWEEPS UST	Higher	647, 0.123, WSW
I48	3M COMPANY	19925 STEVENS CREEK	RCRA NonGen / NLR	Lower	692, 0.131, East
I49	AHERN RENTALS	19900 STEVENS CREEK	RCRA NonGen / NLR, E MANIFEST	Lower	708, 0.134, ESE
J50	THE O'NEILL LIVING T	20257 VISTA COURT	RCRA NonGen / NLR	Higher	746, 0.141, NW
J51	BRIDGET DIMAM BRO	20255 VISTA DRIVE	RCRA NonGen / NLR, E MANIFEST	Higher	746, 0.141, NW
J52	JONATHAN HSU	20264 VISTA CT	RCRA NonGen / NLR	Higher	751, 0.142, WNW
J53	ALLEN YU	10191 VISTA DRIVE	RCRA NonGen / NLR, E MANIFEST	Higher	828, 0.157, NW
G54	MANFRED GUTMAN	10144 RIEDEL PL	RCRA NonGen / NLR, E MANIFEST	Lower	865, 0.164, ENE
K55	STEVENS CREEK QUARRY		MINES MRDS	Higher	873, 0.165, SW
L56	BILTMORE RENO	10159 S BLANEY AVE,	RCRA NonGen / NLR	Higher	892, 0.169, SSE
L57	LAKE BILTMORE APARTM	10159 S BLANEY AVE,	RCRA NonGen / NLR, E MANIFEST	Higher	892, 0.169, SSE
L58	BILTMORE RENO	1900 S NORFOLK ST, S	RCRA NonGen / NLR, E MANIFEST	Higher	892, 0.169, SSE
L59	THE BILTMORE	10159 S BLANEY AVE	RCRA NonGen / NLR, E MANIFEST	Higher	892, 0.169, SSE
L60	BILTMORE APARTMENTS	10159 S BLANEY AVE U	RCRA NonGen / NLR	Higher	892, 0.169, SSE
L61	LAKE BILTMORE APARTM	10159 S BLANEY AVE	RCRA NonGen / NLR	Higher	892, 0.169, SSE
L62	BILTMORE	10159 S BLANEY AVE	RCRA NonGen / NLR, E MANIFEST	Higher	892, 0.169, SSE
L63	LAKE BILTMORE APARTM	10159 S. BLANEY AVEN	RCRA NonGen / NLR, E MANIFEST	Higher	892, 0.169, SSE
L64	THE BILTMORE APARTME	10159 S. BLANEY AVEN	RCRA NonGen / NLR	Higher	892, 0.169, SSE
L65	LAKE BILTMORE APARTM	10159 S BLANEY AVE	RCRA NonGen / NLR, E MANIFEST	Higher	892, 0.169, SSE
L66	THE BILTMORE APARTME	10159 S BLANEY AVE	RCRA NonGen / NLR, E MANIFEST	Higher	892, 0.169, SSE
L67	LAKE BILTMORE APARTM	S. BLANEY AVENUE	RCRA NonGen / NLR, E MANIFEST	Higher	892, 0.169, SSE
L68	BILTMORE APARTMENTS	10159 S BLANEY AVE.	RCRA NonGen / NLR, E MANIFEST	Higher	892, 0.169, SSE
69	JING CHEN	10164 RIEDEL PLACE	RCRA NonGen / NLR, E MANIFEST	Lower	896, 0.170, ENE
M70	CUPERTINO UNIFIED SC	10301 VISTA DR	UST FINDER RELEASE	Higher	930, 0.176, NNW
M71	CUPERTINO UNION SCHO	10301 VISTA DR	RCRA-LQG, E MANIFEST	Higher	930, 0.176, NNW
M72	CUPERTINO UNIFIED SC	10301 10301 VISTA DR	LUST	Higher	930, 0.176, NNW
M73	CUPERTINO UNION SCHO	10301 VISTA DR	RCRA-LQG	Higher	930, 0.176, NNW
M74	CUPERTINO UNIFIED SC	10301 VISTA DR	LUST, CPS-SLIC, HIST LUST, CERS HAZ WASTE, SWEEPS...	Higher	930, 0.176, NNW
K75	APPLE, INC. (CITY CE	20330 STEVENS CREEK	RCRA NonGen / NLR, E MANIFEST	Higher	964, 0.183, SW
K76	APPLE COMPUTER	20330 STEVENS CREEK	RCRA NonGen / NLR, FINDS, ECHO	Higher	964, 0.183, SW
77	INGRID HSIA	19937 TWILIGHT COURT	RCRA NonGen / NLR	Lower	986, 0.187, NE
78	FORTES, REGINA	10246 WILL COURT	RCRA NonGen / NLR, E MANIFEST	Higher	1041, 0.197, NW

MAPPED SITES SUMMARY

Target Property Address:
20111 STEVENS CREEK BOULEVARD
CUPERTINO, CA 95014

Click on Map ID to see full detail.

MAP ID	SITE NAME	ADDRESS	DATABASE ACRONYMS	RELATIVE ELEVATION	DIST (ft. & mi.) DIRECTION
N79	GRACE KIM	10203 PARISH PLACE	RCRA NonGen / NLR	Higher	1087, 0.206, WNW
N80	KIM, GRACE	10203 PARISH PLACE	RCRA NonGen / NLR, E MANIFEST	Higher	1087, 0.206, WNW
81	ALPA SANGHAVI	10136 MCLAREN PLACE	RCRA NonGen / NLR, E MANIFEST	Lower	1093, 0.207, ENE
O82	THEODORE A FLOOR DDS	10055 N PORTAL AV 10	CERS HAZ WASTE, CUPA Listings	Lower	1198, 0.227, East
O83	ROBERT F HARLEY DDS	10055 N PORTAL AV 13	CUPA Listings	Lower	1198, 0.227, East
O84	DONALD P ARALDI DDS	10055 N PORTAL AV 10	CUPA Listings	Lower	1198, 0.227, East
O85	MICHAEL SCHUCK DDS	10055 N PORTAL AV 10	CUPA Listings	Lower	1198, 0.227, East
P86	LINOTEXT AMERICA INC	20401 STEVENS CREEK	CUPA Listings	Higher	1221, 0.231, West
P87	APPLE COMPUTER INC	20405 STEVENS CREEK	RCRA NonGen / NLR, FINDS, ECHO, HWTS, HAZNET	Higher	1221, 0.231, West
P88	DRYCLEAN-PRO	20379 STEVENS CREEK	CERS HAZ WASTE, CUPA Listings, DRYCLEANERS, HIST...	Higher	1221, 0.231, West
P89	VICKY TSAI DBA DRYCL	20379 STEVENS CREEK	RCRA NonGen / NLR	Higher	1221, 0.231, West
Q90	SHOTARO WATANABE	10325 NORTH BLANEY A	RCRA NonGen / NLR, E MANIFEST	Higher	1230, 0.233, NNE
91	SANTA CLARA COUNTY H	10120 N DE ANZA BLVD	RCRA NonGen / NLR	Higher	1243, 0.235, West
92	ANATHAKRISHNA RAMESH	10177 N PORTAL AVE	RCRA NonGen / NLR, E MANIFEST	Lower	1267, 0.240, ENE
Q93	WEI LUO	10340 PLUM TREE LANE	RCRA NonGen / NLR, E MANIFEST	Higher	1296, 0.245, North
Q94	COLSON FAMILY TRUST	10312 N. BLANEY DR.	RCRA NonGen / NLR	Lower	1307, 0.248, NNE
P95	CUPERTINO CITY CENTE	20430 STEVENS CREEK	UST FINDER RELEASE	Higher	1316, 0.249, WSW
P96	CUPERTINO CITY CENTE	20430 STEVENS CREEK	LUST, HIST LUST, Cortese, HIST CORTESE, CERS	Higher	1316, 0.249, WSW
R97	TEXACO	10002 DE ANZA BLVD	LUST, HIST LUST, Cortese, HIST CORTESE, CERS	Higher	1686, 0.319, West
98	19720 STEVENS CREEK	19720 STEVENS CREEK	CPS-SLIC, CUPA Listings	Lower	1764, 0.334, East
R99	TEXACO	10002 DE ANZA BLVD	UST FINDER RELEASE	Higher	1868, 0.354, West
S100	CUPERTINO CLEAN SCEN	10165 DE ANZA BOULEV	UST FINDER RELEASE	Higher	2014, 0.381, WNW
T101	CHEVRON #9-5954	10023 S DE ANZA BLVD	UST FINDER RELEASE	Higher	2023, 0.383, West
T102	CHEVRON #9-5954	10023 S DE ANZA BLVD	LUST, HIST LUST, CERS HAZ WASTE, SWEEPS UST, CERS..	Higher	2023, 0.383, West
T103	CHEVRON	10023 DE ANZA	HIST LUST, HIST CORTESE	Higher	2037, 0.386, West
S104	CUPERTINO CLEAN SCEN	10165 DE ANZA BLVD	LUST, HIST LUST, SWEEPS UST, CA FID UST, Cortese,...	Higher	2075, 0.393, WNW
U105	SEARS ROEBUCK & CO	10101 WOLFE RD	RCRA-SQG, LUST, HIST LUST, SWEEPS UST, HIST UST,...	Lower	2341, 0.443, East
U106	SEARS, #1468	10101 N WOLFE RD	LUST, HIST UST, FINDS, ECHO, CERS	Lower	2341, 0.443, East
U107	SEARS AUTOMOTIVE CEN	10101 N WOLFE RD	UST FINDER RELEASE	Lower	2341, 0.443, East
108	APPLE COMPUTER INC	10500 DE ANZA	HIST CORTESE	Higher	2373, 0.449, NW
V109		10123 NORTH WOLFE RD	CHMIRS, HIST CORTESE	Lower	2436, 0.461, ENE
V110	ICE CAPADES CHALET	10123 N WOLFE RD	CPS-SLIC, HWTS	Lower	2436, 0.461, ENE
V111	ICE CENTER ENTERPRIS	10123 N WOLFE RD	CPS-SLIC, HWTS, HAZNET, CERS	Lower	2436, 0.461, ENE
W112	APPLE COMPUTER	10500 N DE ANZA BLVD	UST FINDER RELEASE	Higher	2515, 0.476, NW
W113	FOUR-PHASE SYSTEMS	10500 N DE ANZA BLVD	LUST, HIST UST	Higher	2515, 0.476, NW
W114	APPLE INC	10500 N DE ANZA BLVD	LUST, HIST LUST, RCRA NonGen / NLR, FINDS, ECHO,...	Higher	2515, 0.476, NW
115	APPLE INC	20400 MARIANI AVENUE	RCRA-LQG, CPS-SLIC, BROWNFIELDS, FINDS, ECHO, EMI,...	Higher	2518, 0.477, NNW
116	ONE HOUR CLEANERS BY	10045 E ESTATES DR	RCRA-LQG, CPS-SLIC, FINDS, DRYCLEANERS, HWTS,...	Lower	2526, 0.478, East
X117	MOTOROLA FOUR PHASE	10700 N DE ANZA BLVD	CORRACTS, RCRA-TSDF, RCRA-SQG, FINDS, ECHO	Higher	3375, 0.639, NW

MAPPED SITES SUMMARY

Target Property Address:
20111 STEVENS CREEK BOULEVARD
CUPERTINO, CA 95014

Click on Map ID to see full detail.

MAP ID	SITE NAME	ADDRESS	DATABASE ACRONYMS	RELATIVE ELEVATION	DIST (ft. & mi.) DIRECTION
X118	FOUR-PHASE SYSTEMS I	10700 N DE ANZA BLVD	HIST UST, HWP, CERS	Higher	3375, 0.639, NW
X119	FOUR-PHASE SYSTEMS I	10700 N DE ANZA BLVD	ENVIROSTOR	Higher	3375, 0.639, NW
120	ANDERSON OF CUPERTIN	20955 STEVENS CREEK	ENVIROSTOR, LUST, HIST LUST, SWEEPS UST, Cortese,...	Higher	4131, 0.782, West
121	DELIA'S CLEANERS	7335 BOLINGER ROAD	ENVIROSTOR, VCP	Higher	4531, 0.858, SSW
122	SEDGWICK ELEMENTARY	10480 FINCH AVENUE	ENVIROSTOR, LUST, HIST LUST, SCH, Cortese, HIST...	Lower	4883, 0.925, ESE
123	CUPERTINO VILLAGE CL	10989 NORTH WOLFE RO	ENVIROSTOR, VCP, CERS	Lower	5157, 0.977, NNE

EXECUTIVE SUMMARY

TARGET PROPERTY SEARCH RESULTS

The target property was identified in the following records. For more information on this property see page 9 of the attached EDR Radius Map report:

Site	Database(s)	EPA ID
TRANS-CONTINENTAL RE 20111 STEVENS CREEK CUPERTINO, CA 95014	RCRA NonGen / NLR EPA ID:: CAC003278149	CAC003278149
TRANS-CONTINENTAL RE 20111 STEVENS CREEK CUPERTINO, CA 95014	FINDS Registry ID:: 110071689321	N/A
TRANS-CONTINENTAL RE 20111 STEVENS CREEK CUPERTINO, CA 95014	ECHO Registry ID: 110071689321	N/A
DALVIR PANNU DDS INC 20111 STEVENS CREEK CUPERTINO, CA 95014	HWTS HAZNET GEPAID: CAL000360779	N/A

SURROUNDING SITES: SEARCH RESULTS

Surrounding sites were identified in the following databases.

Elevations have been determined from the USGS Digital Elevation Model and should be evaluated on a relative (not an absolute) basis. Relative elevation information between sites of close proximity should be field verified. Sites with an elevation equal to or higher than the target property have been differentiated below from sites with an elevation lower than the target property.
Page numbers and map identification numbers refer to the EDR Radius Map report where detailed data on individual sites can be reviewed.

Sites listed in ***bold italics*** are in multiple databases.

Unmappable (orphan) sites are not considered in the foregoing analysis.

STANDARD ENVIRONMENTAL RECORDS

Lists of Federal sites subject to CERCLA removals and CERCLA orders

SEMS: A review of the SEMS list, as provided by EDR, and dated 09/25/2024 has revealed that there is 1 SEMS site within approximately 0.5 miles of the target property.

Equal/Higher Elevation	Address	Direction / Distance	Map ID	Page
CUPERTINO FIRE STATI	20215 STEVENS CREEK	WSW 0 - 1/8 (0.123 mi.)	H41	18

EXECUTIVE SUMMARY

Site ID: 0908415
EPA Id: CAN000908415

Lists of Federal RCRA facilities undergoing Corrective Action

CORRACTS: A review of the CORRACTS list, as provided by EDR, and dated 06/03/2024 has revealed that there is 1 CORRACTS site within approximately 1 mile of the target property.

Equal/Higher Elevation	Address	Direction / Distance	Map ID	Page
MOTOROLA FOUR PHASE EPA ID:: CAD990794158	***10700 N DE ANZA BLVD***	***NW 1/2 - 1 (0.639 mi.)***	***X117***	***37***

Lists of Federal RCRA generators

RCRA-LQG: A review of the RCRA-LQG list, as provided by EDR, and dated 06/03/2024 has revealed that there are 2 RCRA-LQG sites within approximately 0.25 miles of the target property.

Equal/Higher Elevation	Address	Direction / Distance	Map ID	Page
CUPERTINO UNION SCHO EPA ID:: CAL000036587	***10301 VISTA DR***	***NNW 1/8 - 1/4 (0.176 mi.)***	***M71***	***24***
CUPERTINO UNION SCHO EPA ID:: CAR000200865	10301 VISTA DR	NNW 1/8 - 1/4 (0.176 mi.)	M73	24

RCRA-SQG: A review of the RCRA-SQG list, as provided by EDR, and dated 06/03/2024 has revealed that there are 3 RCRA-SQG sites within approximately 0.25 miles of the target property.

Equal/Higher Elevation	Address	Direction / Distance	Map ID	Page
CUPERTINO MERCEDES S EPA ID:: CAD981433659	***20235 STEVENS CREEK***	***W 0 - 1/8 (0.080 mi.)***	***C32***	***16***

Lower Elevation	Address	Direction / Distance	Map ID	Page
DIAMOND QUALITY PRIN EPA ID:: CAD983645490	***19993 STEVENS CREEK***	***ESE 0 - 1/8 (0.051 mi.)***	***B12***	***11***
SHELL SERVICE STATIO EPA ID:: CAR000098723	***19990 STEVENS CREEK***	***ESE 0 - 1/8 (0.066 mi.)***	***F24***	***14***

EXECUTIVE SUMMARY

Lists of state- and tribal hazardous waste facilities

ENVIROSTOR: A review of the ENVIROSTOR list, as provided by EDR, and dated 07/22/2024 has revealed that there are 5 ENVIROSTOR sites within approximately 1 mile of the target property.

Equal/Higher Elevation	Address	Direction / Distance	Map ID	Page
FOUR-PHASE SYSTEMS I Facility Id: 80001514 Status: No Action Required	10700 N DE ANZA BLVD	NW 1/2 - 1 (0.639 mi.)	X119	38
ANDERSON OF CUPERTIN Facility Id: 60001047 Status: Refer: 1248 Local Agency	***20955 STEVENS CREEK***	***W 1/2 - 1 (0.782 mi.)***	***120***	***38***
DELIA'S CLEANERS Facility Id: 60000349 Status: Active	***7335 BOLINGER ROAD***	***SSW 1/2 - 1 (0.858 mi.)***	***121***	***39***

Lower Elevation	Address	Direction / Distance	Map ID	Page
SEDGWICK ELEMENTARY Facility Id: 60002143 Status: Certified	***10480 FINCH AVENUE***	***ESE 1/2 - 1 (0.925 mi.)***	***122***	***39***
CUPERTINO VILLAGE CL Facility Id: 60000385 Status: Active	***10989 NORTH WOLFE RO***	***NNE 1/2 - 1 (0.977 mi.)***	***123***	***40***

Lists of state and tribal leaking storage tanks

LUST: A review of the LUST list, as provided by EDR, has revealed that there are 16 LUST sites within approximately 0.5 miles of the target property.

Equal/Higher Elevation	Address	Direction / Distance	Map ID	Page
HALLER LUMBER Database: LUST REG 2, Date of Government Version: 09/30/2004 Database: LUST SANTA CLARA, Date of Government Version: 03/03/2014 Database: LUST, Date of Government Version: 08/28/2024 Status: Completed - Case Closed Facility Status: Case Closed Date Closed: 07/02/1991 Global Id: T0608500705 SCVWD ID: 07S2W13H01F date9: 7/2/1991	***20195 STEVENS CREEK***	***W 0 - 1/8 (0.041 mi.)***	***C7***	***10***
CUPERTINO FIRE STATI Database: LUST SANTA CLARA, Date of Government Version: 03/03/2014 Database: LUST, Date of Government Version: 08/28/2024 Status: Completed - Case Closed Date Closed: 05/16/2002 Global Id: T0608568663 SCVWD ID: 07S2W13J01F	***20215 STEVENS CREEK***	***WSW 0 - 1/8 (0.123 mi.)***	***H42***	***18***
CUPERTINO FIRE STATI Database: LUST REG 2, Date of Government Version: 09/30/2004	***20215 STEVENS CREEK***	***WSW 0 - 1/8 (0.123 mi.)***	***H47***	***19***

Facility Status: Case Closed
date9: 5/16/2002

CUPERTINO UNIFIED SC 10301 10301 VISTA DR NNW 1/8 - 1/4 (0.176 mi.) M72 24
Database: LUST SANTA CLARA, Date of Government Version: 03/03/2014
Date Closed: 04/14/2000
SCVWD ID: 07S2W13H02F

CUPERTINO UNIFIED SC 10301 VISTA DR NNW 1/8 - 1/4 (0.176 mi.) M74 25
Database: LUST REG 2, Date of Government Version: 09/30/2004
Database: LUST, Date of Government Version: 08/28/2024
Status: Completed - Case Closed
Facility Status: Case Closed
Global Id: T0608502456
date9: 4/14/2000

CUPERTINO CITY CENTE 20430 STEVENS CREEK WSW 1/8 - 1/4 (0.249 mi.) P96 30
Database: LUST REG 2, Date of Government Version: 09/30/2004
Database: LUST SANTA CLARA, Date of Government Version: 03/03/2014
Database: LUST, Date of Government Version: 08/28/2024
Status: Completed - Case Closed
Facility Status: Case Closed
Date Closed: 01/22/2002
Global Id: T0608571092
SCVWD ID: 07S2W13G01F
date9: 1/22/2002

TEXACO 10002 DE ANZA BLVD W 1/4 - 1/2 (0.319 mi.) R97 30
Database: LUST REG 2, Date of Government Version: 09/30/2004
Database: LUST SANTA CLARA, Date of Government Version: 03/03/2014
Database: LUST, Date of Government Version: 08/28/2024
Status: Completed - Case Closed
Facility Status: Case Closed
Date Closed: 10/18/1996
Global Id: T0608501414
SCVWD ID: 07S2W13G02F
date9: 10/18/1996

CHEVRON #9-5954 10023 S DE ANZA BLVD W 1/4 - 1/2 (0.383 mi.) T102 31
Database: LUST REG 2, Date of Government Version: 09/30/2004
Database: LUST SANTA CLARA, Date of Government Version: 03/03/2014
Database: LUST, Date of Government Version: 08/28/2024
Status: Completed - Case Closed
Facility Status: Case Closed
Date Closed: 08/13/2002
Global Id: T0608500327
SCVWD ID: 07S2W13F03F
date9: 8/13/2002

CUPERTINO CLEAN SCEN 10165 DE ANZA BLVD WNW 1/4 - 1/2 (0.393 mi.) S104 32
Database: LUST REG 2, Date of Government Version: 09/30/2004
Database: LUST SANTA CLARA, Date of Government Version: 03/03/2014
Database: LUST, Date of Government Version: 08/28/2024
Status: Completed - Case Closed
Facility Status: Pollution Characterization
Date Closed: 06/15/2011
Global Id: T0608502052
SCVWD ID: 07S2W13F02F

FOUR-PHASE SYSTEMS 10500 N DE ANZA BLVD NW 1/4 - 1/2 (0.476 mi.) W113 35
Database: LUST, Date of Government Version: 08/28/2024

Status: Completed - Case Closed
Global Id: T0608500147

APPLE INC ***10500 N DE ANZA BLVD*** ***NW 1/4 - 1/2 (0.476 mi.)*** ***W114*** ***36***
Database: LUST REG 2, Date of Government Version: 09/30/2004
Database: LUST SANTA CLARA, Date of Government Version: 03/03/2014
Facility Status: Preliminary site assessment underway
Date Closed: 01/17/1991
SCVWD ID: 07S2W12Q01F
date9: 1/17/1991

Lower Elevation	Address	Direction / Distance	Map ID	Page
SHELL	***19990 STEVENS CREEK***	***ESE 0 - 1/8 (0.066 mi.)***	***F16***	***12***
Database: LUST REG 2, Date of Government Version: 09/30/2004 Facility Status: Case Closed Facility Status: Preliminary site assessment underway date9: 11/21/1995				
USA PETROLEUM COMPAN	***19990 STEVENS CREEK***	***ESE 0 - 1/8 (0.066 mi.)***	***F19***	***13***
Database: LUST, Date of Government Version: 08/28/2024 Status: Completed - Case Closed Global Id: T0608514737 Global Id: T0608501271				
SHELL SERVICE STATIO	***19990 STEVENS CREEK***	***ESE 0 - 1/8 (0.066 mi.)***	***F24***	***14***
Database: LUST SANTA CLARA, Date of Government Version: 03/03/2014 Date Closed: 11/21/1995 Date Closed: 07/19/2005 SCVWD ID: 07S1W18E01F SCVWD ID: 07S1W18M01F				
SEARS ROEBUCK & CO	***10101 WOLFE RD***	***E 1/4 - 1/2 (0.443 mi.)***	***U105***	***33***
Database: LUST REG 2, Date of Government Version: 09/30/2004 Database: LUST, Date of Government Version: 08/28/2024 Status: Completed - Case Closed Facility Status: Case Closed Global Id: T0608552828 date9: 12/6/1999				
SEARS, #1468	***10101 N WOLFE RD***	***E 1/4 - 1/2 (0.443 mi.)***	***U106***	***34***
Database: LUST SANTA CLARA, Date of Government Version: 03/03/2014 Date Closed: 12/06/1999 SCVWD ID: 07S1W18G01F				

CPS-SLIC: A review of the CPS-SLIC list, as provided by EDR, has revealed that there are 6 CPS-SLIC sites within approximately 0.5 miles of the target property.

Equal/Higher Elevation	Address	Direction / Distance	Map ID	Page
CUPERTINO UNIFIED SC	***10301 VISTA DR***	***NNW 1/8 - 1/4 (0.176 mi.)***	***M74***	***25***
Database: CPS-SLIC, Date of Government Version: 08/28/2024 Global Id: T10000005106 Facility Status: Completed - Case Closed				
APPLE INC	***20400 MARIANI AVENUE***	***NNW 1/4 - 1/2 (0.477 mi.)***	***115***	***36***
Database: CPS-SLIC, Date of Government Version: 08/28/2024				

Global Id: SL0608533305
Facility Status: Completed - Case Closed

Lower Elevation	Address	Direction / Distance	Map ID	Page
19720 STEVENS CREEK	***19720 STEVENS CREEK***	***E 1/4 - 1/2 (0.334 mi.)***	***98***	***31***
Database: CPS-SLIC, Date of Government Version: 08/28/2024 Global Id: T10000016970 Facility Status: Open - Assessment & Interim Remedial Action				
ICE CAPADES CHALET	***10123 N WOLFE RD***	***ENE 1/4 - 1/2 (0.461 mi.)***	***V110***	***35***
Database: CPS-SLIC, Date of Government Version: 08/28/2024 Global Id: T10000017167 Facility Status: Open - Remediation				
ICE CENTER ENTERPRIS	***10123 N WOLFE RD***	***ENE 1/4 - 1/2 (0.461 mi.)***	***V111***	***35***
Database: CPS-SLIC, Date of Government Version: 08/28/2024 Global Id: T10000020648 Facility Status: Open - Site Assessment				
ONE HOUR CLEANERS BY	***10045 E ESTATES DR***	***E 1/4 - 1/2 (0.478 mi.)***	***116***	***37***
Database: CPS-SLIC, Date of Government Version: 08/28/2024 Global Id: T10000021095 Facility Status: Open - Site Assessment				

HIST LUST: A review of the HIST LUST list, as provided by EDR, and dated 03/29/2005 has revealed that there are 11 HIST LUST sites within approximately 0.5 miles of the target property.

Equal/Higher Elevation	Address	Direction / Distance	Map ID	Page
HALLER LUMBER SCVWD ID: 07S2W13H01	***20195 STEVENS CREEK***	***W 0 - 1/8 (0.041 mi.)***	***C7***	***10***
CUPERTINO FIRE STATI SCVWD ID: 07S2W13J01	***20215 STEVENS CREEK***	***WSW 0 - 1/8 (0.123 mi.)***	***H47***	***19***
CUPERTINO UNIFIED SC SCVWD ID: 07S2W13H02	***10301 VISTA DR***	***NNW 1/8 - 1/4 (0.176 mi.)***	***M74***	***25***
CUPERTINO CITY CENTE SCVWD ID: 07S2W13G01	***20430 STEVENS CREEK***	***WSW 1/8 - 1/4 (0.249 mi.)***	***P96***	***30***
TEXACO SCVWD ID: 07S2W13G02	***10002 DE ANZA BLVD***	***W 1/4 - 1/2 (0.319 mi.)***	***R97***	***30***
CHEVRON #9-5954 SCVWD ID: 07S2W13F03	***10023 S DE ANZA BLVD***	***W 1/4 - 1/2 (0.383 mi.)***	***T102***	***31***
CHEVRON SCVWD ID: 07S2W13F01	***10023 DE ANZA***	***W 1/4 - 1/2 (0.386 mi.)***	***T103***	***32***
CUPERTINO CLEAN SCEN SCVWD ID: 07S2W13F02	***10165 DE ANZA BLVD***	***WNW 1/4 - 1/2 (0.393 mi.)***	***S104***	***32***
APPLE INC SCVWD ID: 07S2W12Q01	***10500 N DE ANZA BLVD***	***NW 1/4 - 1/2 (0.476 mi.)***	***W114***	***36***

Lower Elevation	Address	Direction / Distance	Map ID	Page
SHELL	***19990 STEVENS CREEK***	***ESE 0 - 1/8 (0.066 mi.)***	***F16***	***12***

SCVWD ID: 07S1W18E01
SCVWD ID: 07S1W18M01

SEARS ROEBUCK & CO	***10101 WOLFE RD***	***E 1/4 - 1/2 (0.443 mi.)***	***U105***	***33***

SCVWD ID: 07S1W18G01

Lists of state and tribal registered storage tanks

UST: A review of the UST list, as provided by EDR, has revealed that there are 3 UST sites within approximately 0.25 miles of the target property.

Equal/Higher Elevation	Address	Direction / Distance	Map ID	Page
CUPERTINO FIRE STATI	20215 STEVENS CREEK	WSW 0 - 1/8 (0.123 mi.)	H39	17

Database: UST, Date of Government Version: 08/28/2024
Facility Id: FA0258263

Lower Elevation	Address	Direction / Distance	Map ID	Page
STEVENS CREEK GAS	19990 STEVENS CREEK	ESE 0 - 1/8 (0.066 mi.)	F17	12

Database: UST, Date of Government Version: 08/28/2024

SONGCO SHELL	19990 STEVENS CREEK	ESE 0 - 1/8 (0.066 mi.)	F25	15

Database: UST, Date of Government Version: 08/28/2024
Facility Id: 40

Lists of state and tribal brownfield sites

BROWNFIELDS: A review of the BROWNFIELDS list, as provided by EDR, and dated 06/17/2024 has revealed that there is 1 BROWNFIELDS site within approximately 0.5 miles of the target property.

Equal/Higher Elevation	Address	Direction / Distance	Map ID	Page
APPLE INC	***20400 MARIANI AVENUE***	***NNW 1/4 - 1/2 (0.477 mi.)***	***115***	***36***

ADDITIONAL ENVIRONMENTAL RECORDS

Local Lists of Hazardous waste / Contaminated Sites

CERS HAZ WASTE: A review of the CERS HAZ WASTE list, as provided by EDR, and dated 07/10/2024 has revealed that there are 3 CERS HAZ WASTE sites within approximately 0.25 miles of the target property.

Equal/Higher Elevation	Address	Direction / Distance	Map ID	Page
CUPERTINO UNIFIED SC	***10301 VISTA DR***	***NNW 1/8 - 1/4 (0.176 mi.)***	***M74***	***25***
DRYCLEAN-PRO	***20379 STEVENS CREEK***	***W 1/8 - 1/4 (0.231 mi.)***	***P88***	***28***

Lower Elevation	Address	Direction / Distance	Map ID	Page
THEODORE A FLOOR DDS	***10055 N PORTAL AV 10***	***E 1/8 - 1/4 (0.227 mi.)***	***O82***	***27***

EXECUTIVE SUMMARY

Local Lists of Registered Storage Tanks

SWEEPS UST: A review of the SWEEPS UST list, as provided by EDR, and dated 06/01/1994 has revealed that there are 3 SWEEPS UST sites within approximately 0.25 miles of the target property.

Equal/Higher Elevation	Address	Direction / Distance	Map ID	Page
CUPERTINO FIRE STATI Status: A Tank Status: A Comp Number: 297	***20215 STEVENS CREEK***	***WSW 0 - 1/8 (0.123 mi.)***	***H47***	***19***
CUPERTINO UNIFIED SC Status: A Tank Status: A Comp Number: 10301	***10301 VISTA DR***	***NNW 1/8 - 1/4 (0.176 mi.)***	***M74***	***25***

Lower Elevation	Address	Direction / Distance	Map ID	Page
SONGCO SHELL Status: A Tank Status: A Comp Number: 1955	***19990 STEVENS CREEK***	***ESE 0 - 1/8 (0.066 mi.)***	***F21***	***13***

HIST UST: A review of the HIST UST list, as provided by EDR, and dated 10/15/1990 has revealed that there are 2 HIST UST sites within approximately 0.25 miles of the target property.

Lower Elevation	Address	Direction / Distance	Map ID	Page
USA PETROLEUM COMPAN	***19990 STEVENS CREEK***	***ESE 0 - 1/8 (0.066 mi.)***	***F19***	***13***
USA PETROLEUM COMPAN Facility Id: 00000001955	19990 STEVENS CREEK	ESE 0 - 1/8 (0.066 mi.)	F27	15

CERS TANKS: A review of the CERS TANKS list, as provided by EDR, and dated 07/10/2024 has revealed that there is 1 CERS TANKS site within approximately 0.25 miles of the target property.

Lower Elevation	Address	Direction / Distance	Map ID	Page
STEVENS CREEK GAS	***19990 STEVENS CREEK***	***ESE 0 - 1/8 (0.066 mi.)***	***F18***	***13***

CA FID UST: A review of the CA FID UST list, as provided by EDR, and dated 10/31/1994 has revealed that there is 1 CA FID UST site within approximately 0.25 miles of the target property.

Lower Elevation	Address	Direction / Distance	Map ID	Page
SONGCO SHELL Facility Id: 43001310 Status: A	***19990 STEVENS CREEK***	***ESE 0 - 1/8 (0.066 mi.)***	***F21***	***13***

Other Ascertainable Records

RCRA NonGen / NLR: A review of the RCRA NonGen / NLR list, as provided by EDR, and dated 06/03/2024 has revealed that there are 47 RCRA NonGen / NLR sites within approximately 0.25 miles of the target property.

Equal/Higher Elevation	Address	Direction / Distance	Map ID	Page
JIM NAPPO EPA ID:: CAC003017538 EPA ID:: CAC003218132	***10124 RANDY LANE***	***NNW 0 - 1/8 (0.047 mi.)***	***E9***	***10***
INDY SEN EPA ID:: CAC003224448	***10168 RANDY LANE***	***NNW 0 - 1/8 (0.088 mi.)***	***E34***	***16***
INDY SEN EPA ID:: CAC003057681	***10168 RANDY LN***	***NNW 0 - 1/8 (0.088 mi.)***	***E35***	***17***
JOES TRACTOR SERVICE EPA ID:: CAL000094726	10193 RANDY LN	NNW 0 - 1/8 (0.093 mi.)	E36	17
PATRICIA RUBINO EPA ID:: CAC002995362	***20178 CAMARDA COURT***	***NNW 0 - 1/8 (0.111 mi.)***	***37***	***17***
SANTA CLARA COUNTY F EPA ID:: CAP000007907	20215 STEVENS CREEK	WSW 0 - 1/8 (0.123 mi.)	H43	18
SANTA CLARA COUNTY C EPA ID:: CAC003221144	***20215 STEVENS CREEK***	***WSW 0 - 1/8 (0.123 mi.)***	***H46***	***19***
THE O'NEILL LIVING T EPA ID:: CAC003247063	20257 VISTA COURT	NW 1/8 - 1/4 (0.141 mi.)	J50	20
BRIDGET DIMAM BRO EPA ID:: CAC003081025	***20255 VISTA DRIVE***	***NW 1/8 - 1/4 (0.141 mi.)***	***J51***	***20***
JONATHAN HSU EPA ID:: CAC003059350	20264 VISTA CT	WNW 1/8 - 1/4 (0.142 mi.)	J52	20
ALLEN YU EPA ID:: CAC003217937	***10191 VISTA DRIVE***	***NW 1/8 - 1/4 (0.157 mi.)***	***J53***	***20***
BILTMORE RENO EPA ID:: CAC003086413	10159 S BLANEY AVE,	SSE 1/8 - 1/4 (0.169 mi.)	L56	21
LAKE BILTMORE APARTM EPA ID:: CAC003110791 EPA ID:: CAC003158371	***10159 S BLANEY AVE,***	***SSE 1/8 - 1/4 (0.169 mi.)***	***L57***	***21***
BILTMORE RENO EPA ID:: CAC003073359	***1900 S NORFOLK ST, S***	***SSE 1/8 - 1/4 (0.169 mi.)***	***L58***	***21***
THE BILTMORE EPA ID:: CAC003172445 EPA ID:: CAC003191788	***10159 S BLANEY AVE***	***SSE 1/8 - 1/4 (0.169 mi.)***	***L59***	***22***
BILTMORE APARTMENTS EPA ID:: CAC002965749	10159 S BLANEY AVE U	SSE 1/8 - 1/4 (0.169 mi.)	L60	22
LAKE BILTMORE APARTM EPA ID:: CAC003061783	10159 S BLANEY AVE	SSE 1/8 - 1/4 (0.169 mi.)	L61	22
BILTMORE EPA ID:: CAC003144195 EPA ID:: CAC003177853	***10159 S BLANEY AVE***	***SSE 1/8 - 1/4 (0.169 mi.)***	***L62***	***22***

EPA ID:: CAC003186182				
LAKE BILTMORE APARTM EPA ID:: CAC003025209	***10159 S. BLANEY AVEN***	***SSE 1/8 - 1/4 (0.169 mi.)***	***L63***	***22***
THE BILTMORE APARTME EPA ID:: CAC003265834	10159 S. BLANEY AVEN	SSE 1/8 - 1/4 (0.169 mi.)	L64	23
LAKE BILTMORE APARTM EPA ID:: CAC003033894	***10159 S BLANEY AVE***	***SSE 1/8 - 1/4 (0.169 mi.)***	***L65***	***23***
THE BILTMORE APARTME EPA ID:: CAC002974123	***10159 S BLANEY AVE***	***SSE 1/8 - 1/4 (0.169 mi.)***	***L66***	***23***
LAKE BILTMORE APARTM EPA ID:: CAC003048325 EPA ID:: CAC003073475 EPA ID:: CAC003126628	***S. BLANEY AVENUE***	***SSE 1/8 - 1/4 (0.169 mi.)***	***L67***	***23***
BILTMORE APARTMENTS EPA ID:: CAC002994101	***10159 S BLANEY AVE.***	***SSE 1/8 - 1/4 (0.169 mi.)***	***L68***	***23***
APPLE, INC. (CITY CE EPA ID:: CAL000444392	***20330 STEVENS CREEK***	***SW 1/8 - 1/4 (0.183 mi.)***	***K75***	***25***
APPLE COMPUTER EPA ID:: CAR000033118	***20330 STEVENS CREEK***	***SW 1/8 - 1/4 (0.183 mi.)***	***K76***	***25***
FORTES, REGINA EPA ID:: CAC003022235	***10246 WILL COURT***	***NW 1/8 - 1/4 (0.197 mi.)***	***78***	***26***
GRACE KIM EPA ID:: CAC003092226	10203 PARISH PLACE	WNW 1/8 - 1/4 (0.206 mi.)	N79	26
KIM, GRACE EPA ID:: CAC003094871	***10203 PARISH PLACE***	***WNW 1/8 - 1/4 (0.206 mi.)***	***N80***	***26***
APPLE COMPUTER INC EPA ID:: CAD982496838	***20405 STEVENS CREEK***	***W 1/8 - 1/4 (0.231 mi.)***	***P87***	***28***
VICKY TSAI DBA DRYCL EPA ID:: CAL000380674	20379 STEVENS CREEK	W 1/8 - 1/4 (0.231 mi.)	P89	28
SHOTARO WATANABE EPA ID:: CAC003023845	***10325 NORTH BLANEY A***	***NNE 1/8 - 1/4 (0.233 mi.)***	***Q90***	***28***
SANTA CLARA COUNTY H EPA ID:: CAH111001555	10120 N DE ANZA BLVD	W 1/8 - 1/4 (0.235 mi.)	91	29
WEI LUO EPA ID:: CAC003179961	***10340 PLUM TREE LANE***	***N 1/8 - 1/4 (0.245 mi.)***	***Q93***	***29***

Lower Elevation	Address	Direction / Distance	Map ID	Page
ALEX DEMARCO EPA ID:: CAC003257429	10129 N BLANEY AVE	NE 0 - 1/8 (0.048 mi.)	D10	11
ROBERT JOYCE EPA ID:: CAC002996126	***10137 MYER PLACE***	***NNE 0 - 1/8 (0.055 mi.)***	***14***	***12***
STEVENS CREEK GAS EPA ID:: CAL000377848	***19990 STEVENS CREEK***	***ESE 0 - 1/8 (0.066 mi.)***	***F26***	***15***
RAM SANKARAN EPA ID:: CAC003170841	***19984 WHEATON DRIVE***	***ENE 0 - 1/8 (0.070 mi.)***	***D29***	***15***
JUNLING YEN	***10132 BILICH PLACE***	***ENE 0 - 1/8 (0.112 mi.)***	***G38***	***17***

EPA ID:: CAC002996529				
3M COMPANY EPA ID:: CAC003264643	19925 STEVENS CREEK	E 1/8 - 1/4 (0.131 mi.)	I48	19
AHERN RENTALS EPA ID:: CAC003114989	***19900 STEVENS CREEK***	***ESE 1/8 - 1/4 (0.134 mi.)***	***I49***	***20***
MANFRED GUTMAN EPA ID:: CAC003034982	***10144 RIEDEL PL***	***ENE 1/8 - 1/4 (0.164 mi.)***	***G54***	***21***
JING CHEN EPA ID:: CAC003150365	***10164 RIEDEL PLACE***	***ENE 1/8 - 1/4 (0.170 mi.)***	***69***	***24***
INGRID HSIA EPA ID:: CAC003269838	19937 TWILIGHT COURT	NE 1/8 - 1/4 (0.187 mi.)	77	26
ALPA SANGHAVI EPA ID:: CAC003118568	***10136 MCLAREN PLACE***	***ENE 1/8 - 1/4 (0.207 mi.)***	***81***	***27***
ANATHAKRISHNA RAMESH EPA ID:: CAC002969142	***10177 N PORTAL AVE***	***ENE 1/8 - 1/4 (0.240 mi.)***	***92***	***29***
COLSON FAMILY TRUST EPA ID:: CAC003078238	10312 N. BLANEY DR.	NNE 1/8 - 1/4 (0.248 mi.)	Q94	29

MINES MRDS: A review of the MINES MRDS list, as provided by EDR, and dated 08/23/2022 has revealed that there is 1 MINES MRDS site within approximately 0.25 miles of the target property.

Equal/Higher Elevation	Address	Direction / Distance	Map ID	Page
STEVENS CREEK QUARRY		SW 1/8 - 1/4 (0.165 mi.)	K55	21

UST FINDER: A review of the UST FINDER list, as provided by EDR, and dated 06/08/2023 has revealed that there are 2 UST FINDER sites within approximately 0.25 miles of the target property.

Equal/Higher Elevation	Address	Direction / Distance	Map ID	Page
CUPERTINO FIRE STATI	20215 STEVENS CREEK	WSW 0 - 1/8 (0.123 mi.)	H40	18

Lower Elevation	Address	Direction / Distance	Map ID	Page
STEVENS CREEK GAS	19990 STEVENS CREEK	ESE 0 - 1/8 (0.066 mi.)	F22	14

UST FINDER RELEASE: A review of the UST FINDER RELEASE list, as provided by EDR, and dated 06/08/2023 has revealed that there are 11 UST FINDER RELEASE sites within approximately 0.5 miles of the target property.

Equal/Higher Elevation	Address	Direction / Distance	Map ID	Page
HALLER LUMBER	20195 STEVENS CREEK	W 0 - 1/8 (0.041 mi.)	C6	10
CUPERTINO FIRE STATI	20215 STEVENS CREEK	WSW 0 - 1/8 (0.123 mi.)	H45	19
CUPERTINO UNIFIED SC	10301 VISTA DR	NNW 1/8 - 1/4 (0.176 mi.)	M70	24
CUPERTINO CITY CENTE	20430 STEVENS CREEK	WSW 1/8 - 1/4 (0.249 mi.)	P95	29
TEXACO	10002 DE ANZA BLVD	W 1/4 - 1/2 (0.354 mi.)	R99	31
CUPERTINO CLEAN SCEN	10165 DE ANZA BOULEV	WNW 1/4 - 1/2 (0.381 mi.)	S100	31
CHEVRON #9-5954	10023 S DE ANZA BLVD	W 1/4 - 1/2 (0.383 mi.)	T101	31

EXECUTIVE SUMMARY

Equal/Higher Elevation	Address	Direction / Distance	Map ID	Page
APPLE COMPUTER	10500 N DE ANZA BLVD	NW 1/4 - 1/2 (0.476 mi.)	W112	35

Lower Elevation	Address	Direction / Distance	Map ID	Page
SHELL	19990 STEVENS CREEK	ESE 0 - 1/8 (0.066 mi.)	F23	14
SHELL	19990 STEVENS CREEK	ESE 0 - 1/8 (0.066 mi.)	F28	15
SEARS AUTOMOTIVE CEN	10101 N WOLFE RD	E 1/4 - 1/2 (0.443 mi.)	U107	34

E MANIFEST: A review of the E MANIFEST list, as provided by EDR, and dated 07/24/2023 has revealed that there are 31 E MANIFEST sites within approximately 0.25 miles of the target property.

Equal/Higher Elevation	Address	Direction / Distance	Map ID	Page
JIM NAPPO	*10124 RANDY LANE*	*NNW 0 - 1/8 (0.047 mi.)*	*E9*	*10*
INDY SEN	*10168 RANDY LANE*	*NNW 0 - 1/8 (0.088 mi.)*	*E34*	*16*
INDY SEN	*10168 RANDY LN*	*NNW 0 - 1/8 (0.088 mi.)*	*E35*	*17*
PATRICIA RUBINO	*20178 CAMARDA COURT*	*NNW 0 - 1/8 (0.111 mi.)*	*37*	*17*
SANTA CLARA COUNTY C	*20215 STEVENS CREEK*	*WSW 0 - 1/8 (0.123 mi.)*	*H46*	*19*
BRIDGET DIMAM BRO	*20255 VISTA DRIVE*	*NW 1/8 - 1/4 (0.141 mi.)*	*J51*	*20*
ALLEN YU	*10191 VISTA DRIVE*	*NW 1/8 - 1/4 (0.157 mi.)*	*J53*	*20*
LAKE BILTMORE APARTM	*10159 S BLANEY AVE,*	*SSE 1/8 - 1/4 (0.169 mi.)*	*L57*	*21*
BILTMORE RENO	*1900 S NORFOLK ST, S*	*SSE 1/8 - 1/4 (0.169 mi.)*	*L58*	*21*
THE BILTMORE	*10159 S BLANEY AVE*	*SSE 1/8 - 1/4 (0.169 mi.)*	*L59*	*22*
BILTMORE	*10159 S BLANEY AVE*	*SSE 1/8 - 1/4 (0.169 mi.)*	*L62*	*22*
LAKE BILTMORE APARTM	*10159 S. BLANEY AVEN*	*SSE 1/8 - 1/4 (0.169 mi.)*	*L63*	*22*
LAKE BILTMORE APARTM	*10159 S BLANEY AVE*	*SSE 1/8 - 1/4 (0.169 mi.)*	*L65*	*23*
THE BILTMORE APARTME	*10159 S BLANEY AVE*	*SSE 1/8 - 1/4 (0.169 mi.)*	*L66*	*23*
LAKE BILTMORE APARTM	*S. BLANEY AVENUE*	*SSE 1/8 - 1/4 (0.169 mi.)*	*L67*	*23*
BILTMORE APARTMENTS	*10159 S BLANEY AVE.*	*SSE 1/8 - 1/4 (0.169 mi.)*	*L68*	*23*
CUPERTINO UNION SCHO	*10301 VISTA DR*	*NNW 1/8 - 1/4 (0.176 mi.)*	*M71*	*24*
APPLE, INC. (CITY CE	*20330 STEVENS CREEK*	*SW 1/8 - 1/4 (0.183 mi.)*	*K75*	*25*
FORTES, REGINA	*10246 WILL COURT*	*NW 1/8 - 1/4 (0.197 mi.)*	*78*	*26*
KIM, GRACE	*10203 PARISH PLACE*	*WNW 1/8 - 1/4 (0.206 mi.)*	*N80*	*26*
SHOTARO WATANABE	*10325 NORTH BLANEY A*	*NNE 1/8 - 1/4 (0.233 mi.)*	*Q90*	*28*
WEI LUO	*10340 PLUM TREE LANE*	*N 1/8 - 1/4 (0.245 mi.)*	*Q93*	*29*

Lower Elevation	Address	Direction / Distance	Map ID	Page
ROBERT JOYCE	*10137 MYER PLACE*	*NNE 0 - 1/8 (0.055 mi.)*	*14*	*12*
STEVENS CREEK GAS	*19990 STEVENS CREEK*	*ESE 0 - 1/8 (0.066 mi.)*	*F26*	*15*
RAM SANKARAN	*19984 WHEATON DRIVE*	*ENE 0 - 1/8 (0.070 mi.)*	*D29*	*15*
JUNLING YEN	*10132 BILICH PLACE*	*ENE 0 - 1/8 (0.112 mi.)*	*G38*	*17*
AHERN RENTALS	*19900 STEVENS CREEK*	*ESE 1/8 - 1/4 (0.134 mi.)*	*I49*	*20*
MANFRED GUTMAN	*10144 RIEDEL PL*	*ENE 1/8 - 1/4 (0.164 mi.)*	*G54*	*21*
JING CHEN	*10164 RIEDEL PLACE*	*ENE 1/8 - 1/4 (0.170 mi.)*	*69*	*24*
ALPA SANGHAVI	*10136 MCLAREN PLACE*	*ENE 1/8 - 1/4 (0.207 mi.)*	*81*	*27*
ANATHAKRISHNA RAMESH	*10177 N PORTAL AVE*	*ENE 1/8 - 1/4 (0.240 mi.)*	*92*	*29*

EXECUTIVE SUMMARY

Cortese: A review of the Cortese list, as provided by EDR, and dated 06/17/2024 has revealed that there are 11 Cortese sites within approximately 0.5 miles of the target property.

Equal/Higher Elevation	Address	Direction / Distance	Map ID	Page
HALLER LUMBER	***20195 STEVENS CREEK***	***W 0 - 1/8 (0.041 mi.)***	***C7***	***10***
Cleanup Status: COMPLETED - CASE CLOSED				
CUPERTINO FIRE STATI	***20215 STEVENS CREEK***	***WSW 0 - 1/8 (0.123 mi.)***	***H44***	***18***
Cleanup Status: COMPLETED - CASE CLOSED				
CUPERTINO UNIFIED SC	***10301 VISTA DR***	***NNW 1/8 - 1/4 (0.176 mi.)***	***M74***	***25***
Cleanup Status: COMPLETED - CASE CLOSED				
CUPERTINO CITY CENTE	***20430 STEVENS CREEK***	***WSW 1/8 - 1/4 (0.249 mi.)***	***P96***	***30***
Cleanup Status: COMPLETED - CASE CLOSED				
TEXACO	***10002 DE ANZA BLVD***	***W 1/4 - 1/2 (0.319 mi.)***	***R97***	***30***
Cleanup Status: COMPLETED - CASE CLOSED				
CHEVRON #9-5954	***10023 S DE ANZA BLVD***	***W 1/4 - 1/2 (0.383 mi.)***	***T102***	***31***
Cleanup Status: COMPLETED - CASE CLOSED				
CUPERTINO CLEAN SCEN	***10165 DE ANZA BLVD***	***WNW 1/4 - 1/2 (0.393 mi.)***	***S104***	***32***
Cleanup Status: COMPLETED - CASE CLOSED				
APPLE INC	***10500 N DE ANZA BLVD***	***NW 1/4 - 1/2 (0.476 mi.)***	***W114***	***36***
Cleanup Status: COMPLETED - CASE CLOSED				

Lower Elevation	Address	Direction / Distance	Map ID	Page
SHELL	***19990 STEVENS CREEK***	***ESE 0 - 1/8 (0.066 mi.)***	***F16***	***12***
Cleanup Status: COMPLETED - CASE CLOSED				
USA PETROLEUM COMPAN	***19990 STEVENS CREEK***	***ESE 0 - 1/8 (0.066 mi.)***	***F19***	***13***
Cleanup Status: COMPLETED - CASE CLOSED				
SEARS ROEBUCK & CO	***10101 WOLFE RD***	***E 1/4 - 1/2 (0.443 mi.)***	***U105***	***33***
Cleanup Status: COMPLETED - CASE CLOSED				

CUPA Listings: A review of the CUPA Listings list, as provided by EDR, has revealed that there are 11 CUPA Listings sites within approximately 0.25 miles of the target property.

Equal/Higher Elevation	Address	Direction / Distance	Map ID	Page
CUPERTINO SALES & SE	20235 STEVENS CREEK	W 0 - 1/8 (0.080 mi.)	C31	16
Database: CUPA SANTA CLARA, Date of Government Version: 08/12/2024				
CUPERTINO UNIFIED SC	***10301 VISTA DR***	***NNW 1/8 - 1/4 (0.176 mi.)***	***M74***	***25***
Database: CUPA SANTA CLARA, Date of Government Version: 08/12/2024				
LINOTEXT AMERICA INC	20401 STEVENS CREEK	W 1/8 - 1/4 (0.231 mi.)	P86	27
Database: CUPA SANTA CLARA, Date of Government Version: 08/12/2024				
DRYCLEAN-PRO	***20379 STEVENS CREEK***	***W 1/8 - 1/4 (0.231 mi.)***	***P88***	***28***
Database: CUPA SANTA CLARA, Date of Government Version: 08/12/2024				

Lower Elevation	Address	Direction / Distance	Map ID	Page
DIAMOND QUALITY PRIN	19993 STEVENS CREEK	ESE 0 - 1/8 (0.051 mi.)	B13	11
Database: CUPA SANTA CLARA, Date of Government Version: 08/12/2024				
STEVENS CREEK GAS	***19990 STEVENS CREEK***	***ESE 0 - 1/8 (0.066 mi.)***	***F18***	***13***
Database: CUPA SANTA CLARA, Date of Government Version: 08/12/2024				

EXECUTIVE SUMMARY

Lower Elevation	Address	Direction / Distance	Map ID	Page
SONGCO'S SHELL	***19990 STEVENS CREEK***	***ESE 0 - 1/8 (0.066 mi.)***	***F20***	***13***
Database: CUPA SANTA CLARA, Date of Government Version: 08/12/2024				
THEODORE A FLOOR DDS	***10055 N PORTAL AV 10***	***E 1/8 - 1/4 (0.227 mi.)***	***O82***	***27***
Database: CUPA SANTA CLARA, Date of Government Version: 08/12/2024				
ROBERT F HARLEY DDS	10055 N PORTAL AV 13	E 1/8 - 1/4 (0.227 mi.)	O83	27
Database: CUPA SANTA CLARA, Date of Government Version: 08/12/2024				
DONALD P ARALDI DDS	10055 N PORTAL AV 10	E 1/8 - 1/4 (0.227 mi.)	O84	27
Database: CUPA SANTA CLARA, Date of Government Version: 08/12/2024				
MICHAEL SCHUCK DDS	10055 N PORTAL AV 10	E 1/8 - 1/4 (0.227 mi.)	O85	27
Database: CUPA SANTA CLARA, Date of Government Version: 08/12/2024				

DRYCLEANERS: A review of the DRYCLEANERS list, as provided by EDR, has revealed that there is 1 DRYCLEANERS site within approximately 0.25 miles of the target property.

Equal/Higher Elevation	Address	Direction / Distance	Map ID	Page
DRYCLEAN-PRO	***20379 STEVENS CREEK***	***W 1/8 - 1/4 (0.231 mi.)***	***P88***	***28***
Database: DRYCLEANERS, Date of Government Version: 04/02/2024				
Database: DRYCLEAN BAY AREA, Date of Government Version: 02/20/2019				
EPA Id: CAL000380674				

HIST CORTESE: A review of the HIST CORTESE list, as provided by EDR, and dated 04/01/2001 has revealed that there are 9 HIST CORTESE sites within approximately 0.5 miles of the target property.

Equal/Higher Elevation	Address	Direction / Distance	Map ID	Page
HALLER LUMBER	***20195 STEVENS CREEK***	***W 0 - 1/8 (0.041 mi.)***	***C7***	***10***
Reg Id: 43-0674				
DRYCLEAN-PRO	***20379 STEVENS CREEK***	***W 1/8 - 1/4 (0.231 mi.)***	***P88***	***28***
Reg Id: 3049				
CUPERTINO CITY CENTE	***20430 STEVENS CREEK***	***WSW 1/8 - 1/4 (0.249 mi.)***	***P96***	***30***
Reg Id: 43-0428				
TEXACO	***10002 DE ANZA BLVD***	***W 1/4 - 1/2 (0.319 mi.)***	***R97***	***30***
Reg Id: 43-1443				
CHEVRON	***10023 DE ANZA***	***W 1/4 - 1/2 (0.386 mi.)***	***T103***	***32***
Reg Id: 43-0270				
CUPERTINO CLEAN SCEN	***10165 DE ANZA BLVD***	***WNW 1/4 - 1/2 (0.393 mi.)***	***S104***	***32***
Reg Id: 43-2234				
APPLE COMPUTER INC	10500 DE ANZA	NW 1/4 - 1/2 (0.449 mi.)	108	34
Reg Id: 43-0079				

Lower Elevation	Address	Direction / Distance	Map ID	Page
SHELL	***19990 STEVENS CREEK***	***ESE 0 - 1/8 (0.066 mi.)***	***F16***	***12***

Reg Id: 43-1293				
Not reported	***10123 NORTH WOLFE RD***	***ENE 1/4 - 1/2 (0.461 mi.)***	***V109***	***34***
Reg Id: 43-1252				

HWP: A review of the HWP list, as provided by EDR, and dated 08/12/2024 has revealed that there is 1 HWP site within approximately 1 mile of the target property.

Equal/Higher Elevation	Address	Direction / Distance	Map ID	Page
FOUR-PHASE SYSTEMS I	***10700 N DE ANZA BLVD***	***NW 1/2 - 1 (0.639 mi.)***	***X118***	***38***
EPA ID: CAD990794158				
Cleanup Status: CLOSED				

Notify 65: A review of the Notify 65 list, as provided by EDR, and dated 06/06/2024 has revealed that there is 1 Notify 65 site within approximately 1 mile of the target property.

Lower Elevation	Address	Direction / Distance	Map ID	Page
USA PETROLEUM COMPAN	***19990 STEVENS CREEK***	***ESE 0 - 1/8 (0.066 mi.)***	***F19***	***13***

EDR HIGH RISK HISTORICAL RECORDS

EDR Exclusive Records

EDR Hist Auto: A review of the EDR Hist Auto list, as provided by EDR, has revealed that there is 1 EDR Hist Auto site within approximately 0.125 miles of the target property.

Lower Elevation	Address	Direction / Distance	Map ID	Page
SONGCOS SHELL	19990 STEVENS CREEK	ESE 0 - 1/8 (0.066 mi.)	F15	12

EDR Hist Cleaner: A review of the EDR Hist Cleaner list, as provided by EDR, has revealed that there are 5 EDR Hist Cleaner sites within approximately 0.125 miles of the target property.

Equal/Higher Elevation	Address	Direction / Distance	Map ID	Page
N&K CLEANERS	10100 TORRE AVE APT	SSW 0 - 1/8 (0.082 mi.)	33	16

Lower Elevation	Address	Direction / Distance	Map ID	Page
ARTS DRY CLG LDRY DR	20021 STEVENS CREEK	ESE 0 - 1/8 (0.003 mi.)	B5	9
PAGEBOY CLEANER	10080 N BLANEY AVE	ENE 0 - 1/8 (0.046 mi.)	D8	10
PAGEBOY CLEANERS	19995 STEVENS CREEK	ESE 0 - 1/8 (0.048 mi.)	B11	11
PAGEBOY CLEANERS	10071 S BLANEY AVE	SE 0 - 1/8 (0.078 mi.)	F30	16

Count: 7 records.

ORPHAN SUMMARY

City	EDR ID	Site Name	Site Address	Zip	Database(s)
CUPERTINO	U001600987	FRANCISCO A SERRANO	10550 DE ANZA BLVD	95014	LUST, HIST LUST, HIST UST, Cortese
CUPERTINO	S108723879		MILE MARKER 0485, ON STEVENS C	95014	CDL
CUPERTINO	1023316504	STEVENS CREEK DAM	STEVENS CANYON RD	95014	FINDS
SAN JOSE	S114696131	STEVENS CREEK VOLKSWAGON	3350 STEVENS CREKK BLVD		RGA LUST
SANTA CLARA COUNTY	S132159971	BRIDGE 37C0571 OVER STEVENS CREEK	STEVENS CANYON ROAD		CIWQS
SANTA CLARA COUNTY	M300006427	STEVENS CREEK QUARRY, INC.	STEVENS CREEK QUARRY		US MINES
SANTA CLARA COUNTY	1023297336	BRIDGE 37C0571 OVER STEVENS CREEK	STEVENS CANYON		FINDS

OVERVIEW MAP - 7818510.2S

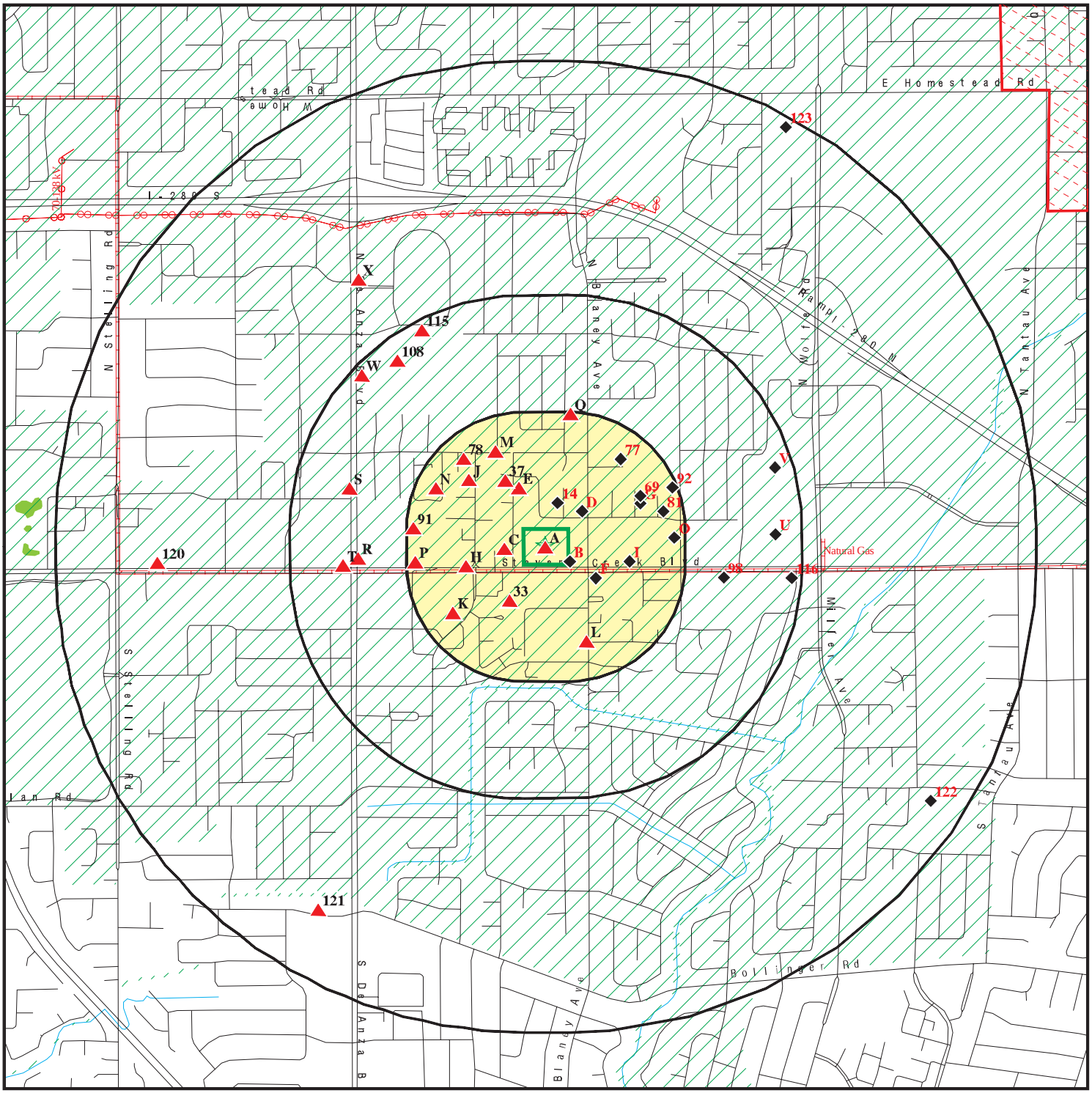

Target Property

Sites at elevations higher than or equal to the target property

Sites at elevations lower than the target property

Manufactured Gas Plants

National Priority List Sites

Dept. Defense Sites

0 1/4 1/2 1 Miles

Indian Reservations BIA

Power transmission lines

Pipelines

Special Flood Hazard Area (1%)

0.2% Annual Chance Flood Hazard

National Wetland Inventory

State Wetlands

Areas of Concern

This report includes Interactive Map Layers to display and/or hide map information. The legend includes only those icons for the default map view.

SITE NAME: Stevens Creek Boulevard	CLIENT: Ninyo & Moore
ADDRESS: 20111 Stevens Creek Boulevard Cupertino CA 95014	CONTACT: Luke Swickard
LAT/LONG: 37.323618 / 122.02486	INQUIRY #: 7818510.2s
	DATE: November 11, 2024 2:49 pm

Copyright © 2024 EDR, Inc. © 2015 TomTom Rel. 2015.

DETAIL MAP - 7818510.2S

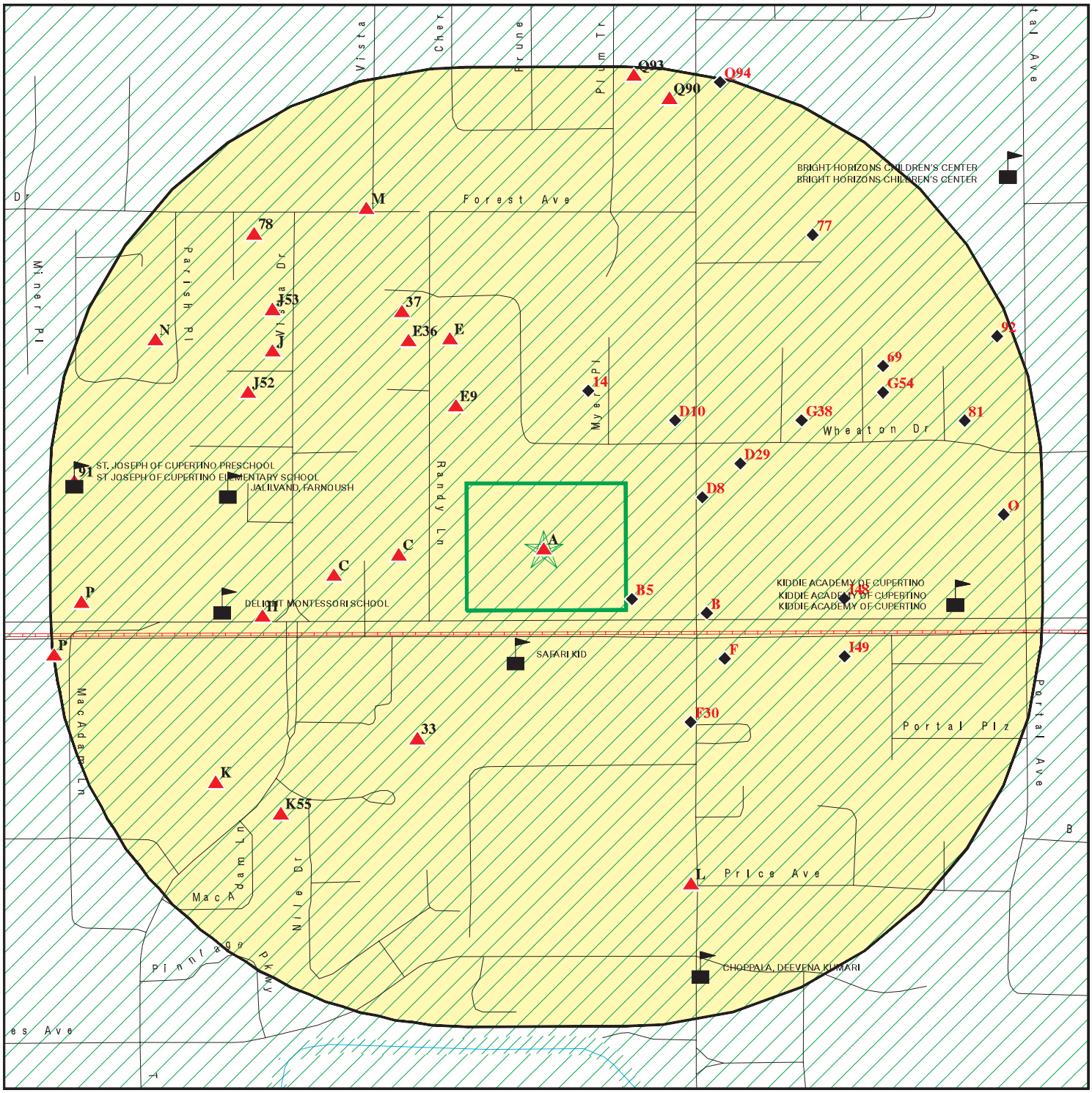

0 1/16 1/8 1/4 Miles

- Target Property
- Sites at elevations higher than or equal to the target property
- Sites at elevations lower than the target property
- Manufactured Gas Plants
- Sensitive Receptors
- National Priority List Sites
- Dept. Defense Sites
- Indian Reservations BIA
- Pipelines
- Special Flood Hazard Area (1%)
- 0.2% Annual Chance Flood Hazard
- Areas of Concern

This report includes Interactive Map Layers to display and/or hide map information. The legend includes only those icons for the default map view.

SITE NAME: Stevens Creek Boulevard	CLIENT: Ninyo & Moore
ADDRESS: 20111 Stevens Creek Boulevard Cupertino CA 95014	CONTACT: Luke Swickard
LAT/LONG: 37.323618 / 122.02486	INQUIRY #: 7818510.2s
	DATE: November 11, 2024 2:50 pm

Copyright © 2024 EDR, Inc. © 2015 TomTom Rel. 2015.

MAP FINDINGS SUMMARY

Database	Search Distance (Miles)	Target Property	< 1/8	1/8 - 1/4	1/4 - 1/2	1/2 - 1	> 1	Total Plotted
STANDARD ENVIRONMENTAL RECORDS								
Lists of Federal NPL (Superfund) sites								
NPL	1.000		0	0	0	0	NR	0
Proposed NPL	1.000		0	0	0	0	NR	0
NPL LIENS	1.000		0	0	0	0	NR	0
Lists of Federal Delisted NPL sites								
Delisted NPL	1.000		0	0	0	0	NR	0
Lists of Federal sites subject to CERCLA removals and CERCLA orders								
FEDERAL FACILITY	0.500		0	0	0	NR	NR	0
SEMS	0.500		1	0	0	NR	NR	1
Lists of Federal CERCLA sites with NFRAP								
SEMS-ARCHIVE	0.500		0	0	0	NR	NR	0
Lists of Federal RCRA facilities undergoing Corrective Action								
CORRACTS	1.000		0	0	0	1	NR	1
Lists of Federal RCRA TSD facilities								
RCRA-TSDF	0.500		0	0	0	NR	NR	0
Lists of Federal RCRA generators								
RCRA-LQG	0.250		0	2	NR	NR	NR	2
RCRA-SQG	0.250		3	0	NR	NR	NR	3
RCRA-VSQG	0.250		0	0	NR	NR	NR	0
Federal institutional controls / engineering controls registries								
LUCIS	0.500		0	0	0	NR	NR	0
US ENG CONTROLS	0.500		0	0	0	NR	NR	0
US INST CONTROLS	0.500		0	0	0	NR	NR	0
Federal ERNS list								
ERNS	TP		NR	NR	NR	NR	NR	0
Lists of state- and tribal (Superfund) equivalent sites								
RESPONSE	1.000		0	0	0	0	NR	0
Lists of state- and tribal hazardous waste facilities								
ENVIROSTOR	1.000		0	0	0	5	NR	5
Lists of state and tribal landfills and solid waste disposal facilities								
SWF/LF	0.500		0	0	0	NR	NR	0

MAP FINDINGS SUMMARY

Database	Search Distance (Miles)	Target Property	< 1/8	1/8 - 1/4	1/4 - 1/2	1/2 - 1	> 1	Total Plotted
Lists of state and tribal leaking storage tanks								
LUST	0.500		6	3	7	NR	NR	16
INDIAN LUST	0.500		0	0	0	NR	NR	0
CPS-SLIC	0.500		0	1	5	NR	NR	6
HIST LUST	0.500		3	2	6	NR	NR	11
Lists of state and tribal registered storage tanks								
FEMA UST	0.250		0	0	NR	NR	NR	0
UST	0.250		3	0	NR	NR	NR	3
AST	0.250		0	0	NR	NR	NR	0
INDIAN UST	0.250		0	0	NR	NR	NR	0
Lists of state and tribal voluntary cleanup sites								
INDIAN VCP	0.500		0	0	0	NR	NR	0
VCP	0.500		0	0	0	NR	NR	0
Lists of state and tribal brownfield sites								
BROWNFIELDS	0.500		0	0	1	NR	NR	1
ADDITIONAL ENVIRONMENTAL RECORDS								
Local Brownfield lists								
US BROWNFIELDS	0.500		0	0	0	NR	NR	0
Local Lists of Landfill / Solid Waste Disposal Sites								
WMUDS/SWAT	0.500		0	0	0	NR	NR	0
SWRCY	0.500		0	0	0	NR	NR	0
HAULERS	TP		NR	NR	NR	NR	NR	0
INDIAN ODI	0.500		0	0	0	NR	NR	0
ODI	0.500		0	0	0	NR	NR	0
DEBRIS REGION 9	0.500		0	0	0	NR	NR	0
IHS OPEN DUMPS	0.500		0	0	0	NR	NR	0
Local Lists of Hazardous waste / Contaminated Sites								
US HIST CDL	TP		NR	NR	NR	NR	NR	0
HIST Cal-Sites	1.000		0	0	0	0	NR	0
SCH	0.250		0	0	NR	NR	NR	0
CDL	TP		NR	NR	NR	NR	NR	0
Toxic Pits	1.000		0	0	0	0	NR	0
CERS HAZ WASTE	0.250		0	3	NR	NR	NR	3
US CDL	TP		NR	NR	NR	NR	NR	0
Local Lists of Registered Storage Tanks								
SWEEPS UST	0.250		2	1	NR	NR	NR	3
HIST UST	0.250		2	0	NR	NR	NR	2
CERS TANKS	0.250		1	0	NR	NR	NR	1
CA FID UST	0.250		1	0	NR	NR	NR	1

MAP FINDINGS SUMMARY

Database	Search Distance (Miles)	Target Property	< 1/8	1/8 - 1/4	1/4 - 1/2	1/2 - 1	> 1	Total Plotted
Local Land Records								
LIENS	TP		NR	NR	NR	NR	NR	0
LIENS 2	TP		NR	NR	NR	NR	NR	0
DEED	0.500		0	0	0	NR	NR	0
Records of Emergency Release Reports								
HMIRS	TP		NR	NR	NR	NR	NR	0
CHMIRS	TP		NR	NR	NR	NR	NR	0
LDS	TP		NR	NR	NR	NR	NR	0
MCS	TP		NR	NR	NR	NR	NR	0
SPILLS 90	TP		NR	NR	NR	NR	NR	0
Other Ascertainable Records								
RCRA NonGen / NLR	0.250	1	12	35	NR	NR	NR	48
FUDS	1.000		0	0	0	0	NR	0
DOD	1.000		0	0	0	0	NR	0
SCRD DRYCLEANERS	0.500		0	0	0	NR	NR	0
US FIN ASSUR	TP		NR	NR	NR	NR	NR	0
EPA WATCH LIST	TP		NR	NR	NR	NR	NR	0
2020 COR ACTION	0.250		0	0	NR	NR	NR	0
TSCA	TP		NR	NR	NR	NR	NR	0
TRIS	TP		NR	NR	NR	NR	NR	0
SSTS	TP		NR	NR	NR	NR	NR	0
ROD	1.000		0	0	0	0	NR	0
RMP	TP		NR	NR	NR	NR	NR	0
RAATS	TP		NR	NR	NR	NR	NR	0
PRP	TP		NR	NR	NR	NR	NR	0
PADS	TP		NR	NR	NR	NR	NR	0
ICIS	TP		NR	NR	NR	NR	NR	0
FTTS	TP		NR	NR	NR	NR	NR	0
MLTS	TP		NR	NR	NR	NR	NR	0
COAL ASH DOE	TP		NR	NR	NR	NR	NR	0
COAL ASH EPA	0.500		0	0	0	NR	NR	0
PCB TRANSFORMER	TP		NR	NR	NR	NR	NR	0
RADINFO	TP		NR	NR	NR	NR	NR	0
HIST FTTS	TP		NR	NR	NR	NR	NR	0
DOT OPS	TP		NR	NR	NR	NR	NR	0
CONSENT	1.000		0	0	0	0	NR	0
INDIAN RESERV	1.000		0	0	0	0	NR	0
FUSRAP	1.000		0	0	0	0	NR	0
UMTRA	0.500		0	0	0	NR	NR	0
LEAD SMELTERS	TP		NR	NR	NR	NR	NR	0
US AIRS	TP		NR	NR	NR	NR	NR	0
US MINES	0.250		0	0	NR	NR	NR	0
ABANDONED MINES	0.250		0	0	NR	NR	NR	0
MINES MRDS	0.250		0	1	NR	NR	NR	1
FINDS	TP	1	NR	NR	NR	NR	NR	1
UXO	1.000		0	0	0	0	NR	0
ECHO	TP	1	NR	NR	NR	NR	NR	1
DOCKET HWC	TP		NR	NR	NR	NR	NR	0

MAP FINDINGS SUMMARY

Database	Search Distance (Miles)	Target Property	< 1/8	1/8 - 1/4	1/4 - 1/2	1/2 - 1	> 1	Total Plotted
FUELS PROGRAM	0.250		0	0	NR	NR	NR	0
PFAS NPL	0.250		0	0	NR	NR	NR	0
PFAS FEDERAL SITES	0.250		0	0	NR	NR	NR	0
PFAS TRIS	0.250		0	0	NR	NR	NR	0
PFAS TSCA	0.250		0	0	NR	NR	NR	0
PFAS RCRA MANIFEST	0.250		0	0	NR	NR	NR	0
PFAS ATSDR	0.250		0	0	NR	NR	NR	0
PFAS WQP	0.250		0	0	NR	NR	NR	0
PFAS NPDES	0.250		0	0	NR	NR	NR	0
PFAS PROJECT	0.250		0	0	NR	NR	NR	0
PFAS ECHO	0.250		0	0	NR	NR	NR	0
PFAS ECHO FIRE TRAIN	0.250		0	0	NR	NR	NR	0
PFAS PT 139 AIRPORT	0.250		0	0	NR	NR	NR	0
AQUEOUS FOAM NRC	0.250		0	0	NR	NR	NR	0
BIOSOLIDS	TP		NR	NR	NR	NR	NR	0
UST FINDER	0.250		2	0	NR	NR	NR	2
UST FINDER RELEASE	0.500		4	2	5	NR	NR	11
E MANIFEST	0.250		9	22	NR	NR	NR	31
PFAS	0.250		0	0	NR	NR	NR	0
AQUEOUS FOAM	0.250		0	0	NR	NR	NR	0
CA BOND EXP. PLAN	1.000		0	0	0	0	NR	0
CHROME PLATING	0.500		0	0	0	NR	NR	0
Cortese	0.500		4	2	5	NR	NR	11
CUPA Listings	0.250		4	7	NR	NR	NR	11
DRYCLEANERS	0.250		0	1	NR	NR	NR	1
EMI	TP		NR	NR	NR	NR	NR	0
ENF	TP		NR	NR	NR	NR	NR	0
Financial Assurance	TP		NR	NR	NR	NR	NR	0
ICE	TP		NR	NR	NR	NR	NR	0
HIST CORTESE	0.500		2	2	5	NR	NR	9
HWP	1.000		0	0	0	1	NR	1
HWT	0.250		0	0	NR	NR	NR	0
HWTS	TP	1	NR	NR	NR	NR	NR	1
HAZNET	TP	1	NR	NR	NR	NR	NR	1
MINES	0.250		0	0	NR	NR	NR	0
MWMP	0.250		0	0	NR	NR	NR	0
NPDES	TP		NR	NR	NR	NR	NR	0
PEST LIC	TP		NR	NR	NR	NR	NR	0
PROC	0.500		0	0	0	NR	NR	0
Notify 65	1.000		1	0	0	0	NR	1
HAZMAT	0.250		0	0	NR	NR	NR	0
UIC	TP		NR	NR	NR	NR	NR	0
UIC GEO	TP		NR	NR	NR	NR	NR	0
WASTEWATER PITS	0.500		0	0	0	NR	NR	0
WDS	TP		NR	NR	NR	NR	NR	0
WIP	0.250		0	0	NR	NR	NR	0
MILITARY PRIV SITES	TP		NR	NR	NR	NR	NR	0
PROJECT	TP		NR	NR	NR	NR	NR	0
WDR	TP		NR	NR	NR	NR	NR	0
CIWQS	TP		NR	NR	NR	NR	NR	0
CERS	TP		NR	NR	NR	NR	NR	0

MAP FINDINGS SUMMARY

Database	Search Distance (Miles)	Target Property	< 1/8	1/8 - 1/4	1/4 - 1/2	1/2 - 1	> 1	Total Plotted
NON-CASE INFO	TP		NR	NR	NR	NR	NR	0
OTHER OIL GAS	TP		NR	NR	NR	NR	NR	0
PROD WATER PONDS	TP		NR	NR	NR	NR	NR	0
SAMPLING POINT	TP		NR	NR	NR	NR	NR	0
WELL STIM PROJ	TP		NR	NR	NR	NR	NR	0
EDR HIGH RISK HISTORICAL RECORDS								
EDR Exclusive Records								
EDR MGP	1.000		0	0	0	0	NR	0
EDR Hist Auto	0.125		1	NR	NR	NR	NR	1
EDR Hist Cleaner	0.125		5	NR	NR	NR	NR	5
EDR RECOVERED GOVERNMENT ARCHIVES								
Exclusive Recovered Govt. Archives								
RGA LF	TP		NR	NR	NR	NR	NR	0
RGA LUST	TP		NR	NR	NR	NR	NR	0
- Totals --		5	66	84	34	7	0	196

NOTES:

TP = Target Property

NR = Not Requested at this Search Distance

Sites may be listed in more than one database

Map ID Direction Distance Elevation	Site	Database(s)	EDR ID Number EPA ID Number
A1 **Target** **Property**	**TRANS-CONTINENTAL REAL ESTATE INVESTMENT CORP.** **20111 STEVENS CREEK BLVD, SUITE 250** **CUPERTINO, CA 95014**	**RCRA NonGen / NLR**	**1031050893** **CAC003278149**
Actual: **210 ft.**	Click here for full text details **RCRA NonGen / NLR** EPA Id CAC003278149		
A2 **Target** **Property**	**TRANS-CONTINENTAL REAL ESTATE INVESTMENT CORP.** **20111 STEVENS CREEK BLVD, SUITE 250** **CUPERTINO, CA 95014**	**FINDS**	**1031200657** **N/A**
Actual: **210 ft.**	Click here for full text details **FINDS** Registry ID: 110071689321		
A3 **Target** **Property**	**TRANS-CONTINENTAL REAL ESTATE INVESTMENT CORP.** **20111 STEVENS CREEK BLVD, SUITE 250** **CUPERTINO, CA 95014**	**ECHO**	**1031117858** **N/A**
Actual: **210 ft.**	Click here for full text details **ECHO** Registry ID 110071689321		
A4 **Target** **Property**	**DALVIR PANNU DDS INC** **20111 STEVENS CREEK BLVD** **CUPERTINO, CA 95014**	**HWTS** **HAZNET**	**S113161127** **N/A**
Actual: **210 ft.**	Click here for full text details **HAZNET** GEPAID CAL000360779		
B5 **ESE** **< 1/8** **0.003 mi.** **18 ft.** **Relative:** **Lower**	**ARTS DRY CLG LDRY DRAPERY SVCS** **20021 STEVENS CREEK BLVD** **CUPERTINO, CA 95014** Click here for full text details	**EDR Hist Cleaner**	**1019931837** **N/A**

Map ID Direction Distance Elevation	Site	Database(s)	EDR ID Number EPA ID Number
C6 **West** **< 1/8** **0.041 mi.** **214 ft.** **Relative:** **Higher**	**HALLER LUMBER** **20195 STEVENS CREEK BLVD** **CUPERTINO, CA 95014** **Click here for full text details**	**UST FINDER RELEASE**	**1028973546** **N/A**
C7 **West** **< 1/8** **0.041 mi.** **214 ft.** **Relative:** **Higher**	**HALLER LUMBER** **20195 STEVENS CREEK BLVD** **CUPERTINO, CA 95014** **Click here for full text details** **LUST** Date Closed 07/02/1991 Facility Status Case Closed Status Completed - Case Closed Global Id T0608500705 SCVWD ID 07S2W13H01F date9 7/2/1991 **HIST LUST** SCVWD ID 07S2W13H01 **Cortese** Cleanup Status COMPLETED - CASE CLOSED **HIST CORTESE** Reg Id 43-0674	**LUST** **HIST LUST** **Cortese** **HIST CORTESE** **CERS**	**S102431154** **N/A**
D8 **ENE** **< 1/8** **0.046 mi.** **242 ft.** **Relative:** **Lower**	**PAGEBOY CLEANER** **10080 N BLANEY AVE** **CUPERTINO, CA 95014** **Click here for full text details**	**EDR Hist Cleaner**	**1018666107** **N/A**
E9 **NNW** **< 1/8** **0.047 mi.** **250 ft.** **Relative:** **Higher**	**JIM NAPPO** **10124 RANDY LANE** **CUPERTINO, CA 95014** **Click here for full text details** **RCRA NonGen / NLR** EPA Id CAC003017538 EPA Id CAC003218132	**RCRA NonGen / NLR** **E MANIFEST**	**1025837942** **CAC003218132**

Map ID Direction Distance Elevation	Site	Database(s)	EDR ID Number EPA ID Number
D10 NE < 1/8 0.048 mi. 254 ft. Relative: Lower	**ALEX DEMARCO 10129 N BLANEY AVE CUPERTINO, CA 95014** Click here for full text details **RCRA NonGen / NLR** EPA Id CAC003257429	**RCRA NonGen / NLR**	**1028895960 CAC003257429**
B11 ESE < 1/8 0.048 mi. 256 ft. Relative: Lower	**PAGEBOY CLEANERS 19995 STEVENS CREEK BLVD CUPERTINO, CA 95014** Click here for full text details	**EDR Hist Cleaner**	**1018402239 N/A**
B12 ESE < 1/8 0.051 mi. 268 ft. Relative: Lower	**DIAMOND QUALITY PRINTING 19993 STEVENS CREEK BLVD CUPERTINO, CA 95014** Click here for full text details **RCRA-SQG** EPA Id CAD983645490 **FINDS** Registry ID: 110002882658 **ECHO** Registry ID 110002882658 **HAZNET** GEPAID CAD983645490	**RCRA-SQG FINDS ECHO HWTS HAZNET**	**1000818644 CAD983645490**
B13 ESE < 1/8 0.051 mi. 268 ft. Relative: Lower	**DIAMOND QUALITY PRINTING 19993 STEVENS CREEK BL CUPERTINO, CA 95014** Click here for full text details	**CUPA Listings**	**S121468460 N/A**

Map ID Direction Distance Elevation	Site	Database(s)	EDR ID Number EPA ID Number
14 NNE < 1/8 0.055 mi. 292 ft. Relative: Lower	**ROBERT JOYCE 10137 MYER PLACE CUPERTINO, CA 95014** **Click here for full text details** **RCRA NonGen / NLR** EPA Id CAC002996126	**RCRA NonGen / NLR E MANIFEST**	**1024776191 CAC002996126**
F15 ESE < 1/8 0.066 mi. 349 ft. Relative: Lower	**SONGCOS SHELL 19990 STEVENS CREEK BLVD CUPERTINO, CA 95014** **Click here for full text details**	**EDR Hist Auto**	**1020485429 N/A**
F16 ESE < 1/8 0.066 mi. 349 ft. Relative: Lower	**SHELL 19990 STEVENS CREEK CUPERTINO, CA 94066** **Click here for full text details** **LUST** Facility Status Preliminary site assessment underway Facility Status Case Closed date9 11/21/1995 **HIST LUST** SCVWD ID 07S1W18E01 SCVWD ID 07S1W18M01 **Cortese** Cleanup Status COMPLETED - CASE CLOSED **HIST CORTESE** Reg Id 43-1293	**LUST HIST LUST Cortese HIST CORTESE**	**S100465486 N/A**
F17 ESE < 1/8 0.066 mi. 349 ft. Relative: Lower	**STEVENS CREEK GAS 19990 STEVENS CREEK BL CUPERTINO, CA 95014** **Click here for full text details**	**UST**	**U004358412 N/A**

F18
ESE
< 1/8
0.066 mi.
349 ft.

Relative:
Lower

STEVENS CREEK GAS
19990 STEVENS CREEK BL
CUPERTINO, CA 95014

Click here for full text details

EMI
Facility Id 112294

HAZNET
GEPAID CAL000377848

CERS TANKS
CUPA Listings
EMI
HWTS
HAZNET
CERS

S121747673
N/A

F19
ESE
< 1/8
0.066 mi.
349 ft.

Relative:
Lower

USA PETROLEUM COMPANY 214
19990 STEVENS CREEK ROAD
CUPERTINO, CA 95014

Click here for full text details

LUST
Status Completed - Case Closed
Global Id T0608514737
Global Id T0608501271

Cortese
Cleanup Status COMPLETED - CASE CLOSED

LUST
HIST UST
Cortese
Notify 65
CERS

S100178732
N/A

F20
ESE
< 1/8
0.066 mi.
349 ft.

Relative:
Lower

SONGCO'S SHELL
19990 STEVENS CREEK BLVD
CUPERTINO, CA 95014

Click here for full text details

HAZNET
GEPAID CAL000303897

CUPA Listings
HAZNET

S121471667
N/A

F21
ESE
< 1/8
0.066 mi.
349 ft.

Relative:
Lower

SONGCO SHELL
19990 STEVENS CREEK BLVD
CUPERTINO, CA 95014

Click here for full text details

SWEEPS UST
Status A
Tank Status A
Comp Number 1955

CA FID UST
Facility Id 43001310
Status A

SWEEPS UST
CA FID UST

S101594463
N/A

Map ID Direction Distance Elevation	Site	Database(s)	EDR ID Number EPA ID Number
F22 ESE < 1/8 0.066 mi. 349 ft. Relative: Lower	**STEVENS CREEK GAS 19990 STEVENS CREEK BL CUPERTINO, CA 95014 Click here for full text details**	**UST FINDER**	**1028188752 N/A**
F23 ESE < 1/8 0.066 mi. 349 ft. Relative: Lower	**SHELL 19990 STEVENS CREEK BLVD CUPERTINO, CA 95014 Click here for full text details**	**UST FINDER RELEASE**	**1029106640 N/A**
F24 ESE < 1/8 0.066 mi. 349 ft. Relative: Lower	**SHELL SERVICE STATION 19990 STEVENS CREEK CUPERTINO, CA 95014 Click here for full text details**	**RCRA-SQG LUST FINDS ECHO HWTS HAZNET CERS**	**1004677548 CAR000098723**

RCRA-SQG
EPA Id CAR000098723

LUST
Date Closed 11/21/1995
Date Closed 07/19/2005
SCVWD ID 07S1W18E01F
SCVWD ID 07S1W18M01F

FINDS
Registry ID: 110012213256

ECHO
Registry ID 110012213256

HAZNET
GEPAID CAR000098723

Map ID Direction Distance Elevation	Site	Database(s)	EDR ID Number EPA ID Number
F25 **ESE** **< 1/8** **0.066 mi.** **349 ft.** **Relative:** **Lower**	**SONGCO SHELL** **19990 STEVENS CREEK BL** **CUPERTINO, CA 95014** **Click here for full text details** **UST** Facility Id 40	**UST**	**U004348013** **N/A**
F26 **ESE** **< 1/8** **0.066 mi.** **349 ft.** **Relative:** **Lower**	**STEVENS CREEK GAS** **19990 STEVENS CREEK BLVD** **CUPERTINO, CA 95014** **Click here for full text details** **RCRA NonGen / NLR** EPA Id CAL000377848	**RCRA NonGen / NLR** **E MANIFEST**	**1024835592** **CAL000377848**
F27 **ESE** **< 1/8** **0.066 mi.** **349 ft.** **Relative:** **Lower**	**USA PETROLEUM COMPANY #214** **19990 STEVENS CREEK BLVD** **CUPERTINO, CA 95014** **Click here for full text details** **HIST UST** Facility Id 00000001955	**HIST UST**	**U001601023** **N/A**
F28 **ESE** **< 1/8** **0.066 mi.** **349 ft.** **Relative:** **Lower**	**SHELL** **19990 STEVENS CREEK BOULEVARD** **CUPERTINO, CA 95014** **Click here for full text details**	**UST FINDER RELEASE**	**1029106641** **N/A**
D29 **ENE** **< 1/8** **0.070 mi.** **369 ft.** **Relative:** **Lower**	**RAM SANKARAN** **19984 WHEATON DRIVE** **CUPERTINO, CA 95014** **Click here for full text details** **RCRA NonGen / NLR** EPA Id CAC003170841	**RCRA NonGen / NLR** **E MANIFEST**	**1027206700** **CAC003170841**

Map ID Direction Distance Elevation	Site	Database(s)	EDR ID Number EPA ID Number
F30 SE < 1/8 0.078 mi. 411 ft. Relative: Lower	**PAGEBOY CLEANERS 10071 S BLANEY AVE CUPERTINO, CA 95014 Click here for full text details**	**EDR Hist Cleaner**	**1018573850 N/A**
C31 West < 1/8 0.080 mi. 420 ft. Relative: Higher	**CUPERTINO SALES & SERVICE 20235 STEVENS CREEK BL CUPERTINO, CA 95014 Click here for full text details**	**CUPA Listings**	**S121468461 N/A**
C32 West < 1/8 0.080 mi. 420 ft. Relative: Higher	**CUPERTINO MERCEDES SERVICE 20235 STEVENS CREEK BLVD CUPERTINO, CA 95014 Click here for full text details RCRA-SQG EPA Id CAD981433659 FINDS Registry ID: 110002703548 ECHO Registry ID 110002703548**	**RCRA-SQG FINDS ECHO**	**1000219459 CAD981433659**
33 SSW < 1/8 0.082 mi. 434 ft. Relative: Higher	**N&K CLEANERS 10100 TORRE AVE APT 216 CUPERTINO, CA 95014 Click here for full text details**	**EDR Hist Cleaner**	**1020046564 N/A**
E34 NNW < 1/8 0.088 mi. 464 ft. Relative: Higher	**INDY SEN 10168 RANDY LANE CUPERTINO, CA 95014 Click here for full text details RCRA NonGen / NLR EPA Id CAC003224448**	**RCRA NonGen / NLR E MANIFEST**	**1027682580 CAC003224448**

Map ID Direction Distance Elevation	Site	Database(s)	EDR ID Number EPA ID Number
E35 **NNW** **< 1/8** **0.088 mi.** **464 ft.** **Relative:** **Higher**	**INDY SEN** **10168 RANDY LN** **CUPERTINO, CA 95014** **Click here for full text details** **RCRA NonGen / NLR** EPA Id CAC003057681	**RCRA NonGen / NLR** **E MANIFEST**	**1026050833** **CAC003057681**
E36 **NNW** **< 1/8** **0.093 mi.** **491 ft.** **Relative:** **Higher**	**JOES TRACTOR SERVICE** **10193 RANDY LN** **CUPERTINO, CA 95014** **Click here for full text details** **RCRA NonGen / NLR** EPA Id CAL000094726	**RCRA NonGen / NLR**	**1025865851** **CAL000094726**
37 **NNW** **< 1/8** **0.111 mi.** **584 ft.** **Relative:** **Higher**	**PATRICIA RUBINO** **20178 CAMARDA COURT** **CUPERTINO, CA 95014** **Click here for full text details** **RCRA NonGen / NLR** EPA Id CAC002995362	**RCRA NonGen / NLR** **E MANIFEST**	**1024775433** **CAC002995362**
G38 **ENE** **< 1/8** **0.112 mi.** **592 ft.** **Relative:** **Lower**	**JUNLING YEN** **10132 BILICH PLACE** **CUPERTINO, CA 95011** **Click here for full text details** **RCRA NonGen / NLR** EPA Id CAC002996529	**RCRA NonGen / NLR** **E MANIFEST**	**1024776592** **CAC002996529**
H39 **WSW** **< 1/8** **0.123 mi.** **647 ft.** **Relative:** **Higher**	**CUPERTINO FIRE STATION #1** **20215 STEVENS CREEK BL** **CUPERTINO, CA 95014** **Click here for full text details** **UST** Facility Id FA0258263	**UST**	**U004263304** **N/A**

Map ID Direction Distance Elevation	Site	Database(s)	EDR ID Number EPA ID Number
H40 WSW < 1/8 0.123 mi. 647 ft. Relative: Higher	**CUPERTINO FIRE STATION #1 20215 STEVENS CREEK BL CUPERTINO, CA 95014** Click here for full text details	**UST FINDER**	**1028188755 N/A**
H41 WSW < 1/8 0.123 mi. 647 ft. Relative: Higher	**CUPERTINO FIRE STATION MERCURY SPILL ER 20215 STEVENS CREEK BOULEVARD SANTA CLARA, CA 95014** Click here for full text details **SEMS** Site ID 0908415 EPA Id CAN000908415	**SEMS**	**1009526360 CAN000908415**
H42 WSW < 1/8 0.123 mi. 647 ft. Relative: Higher	**CUPERTINO FIRE STATION 20215 STEVENS CREEK BLVD CUPERTINO, CA 95014** Click here for full text details **LUST** Date Closed 05/16/2002 Status Completed - Case Closed Global Id T0608568663 SCVWD ID 07S2W13J01F	**LUST CERS**	**S103957920 N/A**
H43 WSW < 1/8 0.123 mi. 647 ft. Relative: Higher	**SANTA CLARA COUNTY FIRE DEPARTMENT 20215 STEVENS CREEK BLVD CUPERTINO, CA 95014** Click here for full text details **RCRA NonGen / NLR** EPA Id CAP000007907	**RCRA NonGen / NLR**	**1025878208 CAP000007907**
H44 WSW < 1/8 0.123 mi. 647 ft. Relative: Higher	**CUPERTINO FIRE STATION 20215 STEVENS CREEK BLVD CUPERTINO, CA 95014** Click here for full text details **Cortese** Cleanup Status COMPLETED - CASE CLOSED **HAZNET** GEPAID CAC002252833	**Cortese HWTS HAZNET**	**S112907492 N/A**

Map ID Direction Distance Elevation	Site	Database(s)	EDR ID Number EPA ID Number
H45 WSW < 1/8 0.123 mi. 647 ft. Relative: Higher	**CUPERTINO FIRE STATION 20215 STEVENS CREEK BLVD CUPERTINO, CA 95014** **Click here for full text details**	**UST FINDER RELEASE**	**1028943807 N/A**
H46 WSW < 1/8 0.123 mi. 647 ft. Relative: Higher	**SANTA CLARA COUNTY CENTRAL FIRE PROTECTION DISTRIC 20215 STEVENS CREEK BLVD CUPERTINO, CA 95014** **Click here for full text details** **RCRA NonGen / NLR** EPA Id CAC003221144	**RCRA NonGen / NLR E MANIFEST**	**1027679512 CAC003221144**
H47 WSW < 1/8 0.123 mi. 647 ft. Relative: Higher	**CUPERTINO FIRE STATION 20215 STEVENS CREEK BLVD CUPERTINO, CA 95014** **Click here for full text details** **LUST** Facility Status Case Closed date9 5/16/2002 **HIST LUST** SCVWD ID 07S2W13J01 **SWEEPS UST** Status A Tank Status A Comp Number 297	**LUST HIST LUST SWEEPS UST**	**S103958901 N/A**
I48 East 1/8-1/4 0.131 mi. 692 ft. Relative: Lower	**3M COMPANY 19925 STEVENS CREEK BLVD CUPERTINO, CA 95014** **Click here for full text details** **RCRA NonGen / NLR** EPA Id CAC003264643	**RCRA NonGen / NLR**	**1031038481 CAC003264643**

Map ID Direction Distance Elevation	Site	Database(s)	EDR ID Number EPA ID Number
I49 ESE 1/8-1/4 0.134 mi. 708 ft. Relative: Lower	**AHERN RENTALS 19900 STEVENS CREEK BLVD CUPERTINO, CA 95014** Click here for full text details **RCRA NonGen / NLR** EPA Id CAC003114989	**RCRA NonGen / NLR E MANIFEST**	**1026802951 CAC003114989**
J50 NW 1/8-1/4 0.141 mi. 746 ft. Relative: Higher	**THE O'NEILL LIVING TRUST 20257 VISTA COURT CUPERTINO, CA 95014** Click here for full text details **RCRA NonGen / NLR** EPA Id CAC003247063	**RCRA NonGen / NLR**	**1028886303 CAC003247063**
J51 NW 1/8-1/4 0.141 mi. 746 ft. Relative: Higher	**BRIDGET DIMAM BRO 20255 VISTA DRIVE CUPERTINO, CA 95014** Click here for full text details **RCRA NonGen / NLR** EPA Id CAC003081025	**RCRA NonGen / NLR E MANIFEST**	**1026475284 CAC003081025**
J52 WNW 1/8-1/4 0.142 mi. 751 ft. Relative: Higher	**JONATHAN HSU 20264 VISTA CT CUPERTINO, CA 95014** Click here for full text details **RCRA NonGen / NLR** EPA Id CAC003059350	**RCRA NonGen / NLR**	**1026052454 CAC003059350**
J53 NW 1/8-1/4 0.157 mi. 828 ft. Relative: Higher	**ALLEN YU 10191 VISTA DRIVE CUPERTINO, CA 95014** Click here for full text details **RCRA NonGen / NLR** EPA Id CAC003217937	**RCRA NonGen / NLR E MANIFEST**	**1027525363 CAC003217937**

G54
ENE
1/8-1/4
0.164 mi.
865 ft.

Relative:
Lower

MANFRED GUTMAN
10144 RIEDEL PL
CUPERTINO, CA 95014

RCRA NonGen / NLR
E MANIFEST

1025854729
CAC003034982

Click here for full text details

RCRA NonGen / NLR
EPA Id CAC003034982

K55
SW
1/8-1/4
0.165 mi.
873 ft.

Relative:
Higher

STEVENS CREEK QUARRY

SANTA CLARA (County), CA

MINES MRDS

1025669487
N/A

Click here for full text details

L56
SSE
1/8-1/4
0.169 mi.
892 ft.

Relative:
Higher

BILTMORE RENO
10159 S BLANEY AVE,
CUPERTINO, CA 95014

RCRA NonGen / NLR

1026480446
CAC003086413

Click here for full text details

RCRA NonGen / NLR
EPA Id CAC003086413

L57
SSE
1/8-1/4
0.169 mi.
892 ft.

Relative:
Higher

LAKE BILTMORE APARTMENTS
10159 S BLANEY AVE,
CUPERTINO, CA 95014

RCRA NonGen / NLR
E MANIFEST

1026798984
CAC003158371

Click here for full text details

RCRA NonGen / NLR
EPA Id CAC003110791
EPA Id CAC003158371

L58
SSE
1/8-1/4
0.169 mi.
892 ft.

Relative:
Higher

BILTMORE RENO
1900 S NORFOLK ST, SUITE 150
SAN MATEO, CA 94403

RCRA NonGen / NLR
E MANIFEST

1026467968
CAC003073359

Click here for full text details

RCRA NonGen / NLR
EPA Id CAC003073359

L59
SSE
1/8-1/4
0.169 mi.
892 ft.

Relative:
Higher

THE BILTMORE
10159 S BLANEY AVE
CUPERTINO, CA 95014

RCRA NonGen / NLR
E MANIFEST

1027208221
CAC003191788

Click here for full text details

RCRA NonGen / NLR
EPA Id CAC003172445
EPA Id CAC003191788

L60
SSE
1/8-1/4
0.169 mi.
892 ft.

Relative:
Higher

BILTMORE APARTMENTS
10159 S BLANEY AVE UNIT 40F
CUPERTINO, CA 95014

RCRA NonGen / NLR

1024745977
CAC002965749

Click here for full text details

RCRA NonGen / NLR
EPA Id CAC002965749

L61
SSE
1/8-1/4
0.169 mi.
892 ft.

Relative:
Higher

LAKE BILTMORE APARTMENTS
10159 S BLANEY AVE
CUPERTINO, CA 95014

RCRA NonGen / NLR

1026161800
CAC003061783

Click here for full text details

RCRA NonGen / NLR
EPA Id CAC003061783

L62
SSE
1/8-1/4
0.169 mi.
892 ft.

Relative:
Higher

BILTMORE
10159 S BLANEY AVE
CUPERTINO, CA 95014

RCRA NonGen / NLR
E MANIFEST

1027072608
CAC003186182

Click here for full text details

RCRA NonGen / NLR
EPA Id CAC003144195
EPA Id CAC003177853
EPA Id CAC003186182

L63
SSE
1/8-1/4
0.169 mi.
892 ft.

Relative:
Higher

LAKE BILTMORE APARTMENTS
10159 S. BLANEY AVENUE
CUPERTINO, CA 95014

RCRA NonGen / NLR
E MANIFEST

1025845587
CAC003025209

Click here for full text details

RCRA NonGen / NLR
EPA Id CAC003025209

Map ID Direction Distance Elevation	Site	Database(s)	EDR ID Number EPA ID Number
L64 SSE 1/8-1/4 0.169 mi. 892 ft. Relative: Higher	**THE BILTMORE APARTMENTS 10159 S. BLANEY AVENUE CUPERTINO, CA 95014** Click here for full text details **RCRA NonGen / NLR** EPA Id CAC003265834	**RCRA NonGen / NLR**	**1031039590 CAC003265834**
L65 SSE 1/8-1/4 0.169 mi. 892 ft. Relative: Higher	**LAKE BILTMORE APARTMENTS 10159 S BLANEY AVE CUPERTINO, CA 95014** Click here for full text details **RCRA NonGen / NLR** EPA Id CAC003033894	**RCRA NonGen / NLR E MANIFEST**	**1025853677 CAC003033894**
L66 SSE 1/8-1/4 0.169 mi. 892 ft. Relative: Higher	**THE BILTMORE APARTMENTS 10159 S BLANEY AVE CUPERTINO, CA 95014** Click here for full text details **RCRA NonGen / NLR** EPA Id CAC002974123	**RCRA NonGen / NLR E MANIFEST**	**1024754306 CAC002974123**
L67 SSE 1/8-1/4 0.169 mi. 892 ft. Relative: Higher	**LAKE BILTMORE APARTMENTS S. BLANEY AVENUE CUPERTINO, CA 95014** Click here for full text details **RCRA NonGen / NLR** EPA Id CAC003048325 EPA Id CAC003073475 EPA Id CAC003126628	**RCRA NonGen / NLR E MANIFEST**	**1026042138 CAC003073475**
L68 SSE 1/8-1/4 0.169 mi. 892 ft. Relative: Higher	**BILTMORE APARTMENTS 10159 S BLANEY AVE. CUPERTINO, CA 95014** Click here for full text details **RCRA NonGen / NLR** EPA Id CAC002994101	**RCRA NonGen / NLR E MANIFEST**	**1024774180 CAC002994101**

69
ENE
1/8-1/4
0.170 mi.
896 ft.

Relative:
Lower

JING CHEN
10164 RIEDEL PLACE
CUPERTINO, CA 95014

RCRA NonGen / NLR
E MANIFEST

1027078471
CAC003150365

Click here for full text details

RCRA NonGen / NLR
EPA Id CAC003150365

M70
NNW
1/8-1/4
0.176 mi.
930 ft.

Relative:
Higher

CUPERTINO UNIFIED SCHOOL DIST.
10301 VISTA DR
CUPERTINO, CA 95014

UST FINDER RELEASE

1028943809
N/A

Click here for full text details

M71
NNW
1/8-1/4
0.176 mi.
930 ft.

Relative:
Higher

CUPERTINO UNION SCHOOL DIST
10301 VISTA DR
CUPERTINO, CA 95014

RCRA-LQG
E MANIFEST

1007199999
CAL000036587

Click here for full text details

RCRA-LQG
EPA Id CAL000036587

M72
NNW
1/8-1/4
0.176 mi.
930 ft.

Relative:
Higher

CUPERTINO UNIFIED SCHOOL DIST.
10301 10301 VISTA DR
CUPERTINO, CA

LUST

S107995725
N/A

Click here for full text details

LUST
Date Closed 04/14/2000
SCVWD ID 07S2W13H02F

M73
NNW
1/8-1/4
0.176 mi.
930 ft.

Relative:
Higher

CUPERTINO UNION SCHOOL DISTRICT
10301 VISTA DR
CUPERTINO, CA 95014

RCRA-LQG

1012176209
CAR000200865

Click here for full text details

RCRA-LQG
EPA Id CAR000200865

M74
NNW
1/8-1/4
0.176 mi.
930 ft.

Relative:
Higher

CUPERTINO UNIFIED SCHOOL DIST.
10301 VISTA DR
CUPERTINO, CA 95014

Click here for full text details

LUST
CPS-SLIC
HIST LUST
CERS HAZ WASTE
SWEEPS UST
Cortese
CUPA Listings
CERS

S103946584
N/A

LUST
Facility Status Case Closed
Status Completed - Case Closed
Global Id T0608502456
date9 4/14/2000

CPS-SLIC
Global Id T10000005106
Facility Status Completed - Case Closed

Click here to access the California GeoTracker records for this facility

HIST LUST
SCVWD ID 07S2W13H02

SWEEPS UST
Status A
Tank Status A
Comp Number 10301

Cortese
Cleanup Status COMPLETED - CASE CLOSED

K75
SW
1/8-1/4
0.183 mi.
964 ft.

Relative:
Higher

APPLE, INC. (CITY CENTER 02)
20330 STEVENS CREEK BLVD
CUPERTINO, CA 95014

Click here for full text details

RCRA NonGen / NLR
EPA Id CAL000444392

RCRA NonGen / NLR
E MANIFEST

1025871280
CAL000444392

K76
SW
1/8-1/4
0.183 mi.
964 ft.

Relative:
Higher

APPLE COMPUTER
20330 STEVENS CREEK BLVD
CUPERTINO, CA 95014

Click here for full text details

RCRA NonGen / NLR
EPA Id CAR000033118

FINDS

RCRA NonGen / NLR
FINDS
ECHO

1001217374
CAR000033118

APPLE COMPUTER (Continued) **1001217374**

Registry ID: 110071754031
Registry ID: 110002919753

ECHO
Registry ID 110002919753

77
NE
1/8-1/4
0.187 mi.
986 ft.

Relative:
Lower

INGRID HSIA
19937 TWILIGHT COURT
CUPERTINO, CA 95014

RCRA NonGen / NLR **1031043255**
CAC003269838

Click here for full text details

RCRA NonGen / NLR
EPA Id CAC003269838

78
NW
1/8-1/4
0.197 mi.
1041 ft.

Relative:
Higher

FORTES, REGINA
10246 WILL COURT
CUPERTINO, CA 95014

RCRA NonGen / NLR **1025842625**
E MANIFEST **CAC003022235**

Click here for full text details

RCRA NonGen / NLR
EPA Id CAC003022235

N79
WNW
1/8-1/4
0.206 mi.
1087 ft.

Relative:
Higher

GRACE KIM
10203 PARISH PLACE
CUPERTINO, CA 95014

RCRA NonGen / NLR **1026486078**
CAC003092226

Click here for full text details

RCRA NonGen / NLR
EPA Id CAC003092226

N80
WNW
1/8-1/4
0.206 mi.
1087 ft.

Relative:
Higher

KIM, GRACE
10203 PARISH PLACE
CUPERTINO, CA 95014

RCRA NonGen / NLR **1026488642**
E MANIFEST **CAC003094871**

Click here for full text details

RCRA NonGen / NLR
EPA Id CAC003094871

Map ID Direction Distance Elevation	Site	Database(s)	EDR ID Number EPA ID Number
81 ENE 1/8-1/4 0.207 mi. 1093 ft. Relative: Lower	**ALPA SANGHAVI 10136 MCLAREN PLACE CUPERTINO, CA 95014 Click here for full text details RCRA NonGen / NLR EPA Id CAC003118568**	**RCRA NonGen / NLR E MANIFEST**	**1026806351 CAC003118568**
O82 East 1/8-1/4 0.227 mi. 1198 ft. Relative: Lower	**THEODORE A FLOOR DDS 10055 N PORTAL AV 100 CUPERTINO, CA 95014 Click here for full text details**	**CERS HAZ WASTE CUPA Listings**	**S112346990 N/A**
O83 East 1/8-1/4 0.227 mi. 1198 ft. Relative: Lower	**ROBERT F HARLEY DDS 10055 N PORTAL AV 130 CUPERTINO, CA 95014 Click here for full text details**	**CUPA Listings**	**S105091199 N/A**
O84 East 1/8-1/4 0.227 mi. 1198 ft. Relative: Lower	**DONALD P ARALDI DDS INC 10055 N PORTAL AV 100 CUPERTINO, CA 95014 Click here for full text details**	**CUPA Listings**	**S121468413 N/A**
O85 East 1/8-1/4 0.227 mi. 1198 ft. Relative: Lower	**MICHAEL SCHUCK DDS 10055 N PORTAL AV 100 CUPERTINO, CA 95014 Click here for full text details**	**CUPA Listings**	**S121472364 N/A**
P86 West 1/8-1/4 0.231 mi. 1221 ft. Relative: Higher	**LINOTEXT AMERICA INC 20401 STEVENS CREEK BL CUPERTINO, CA 95014 Click here for full text details**	**CUPA Listings**	**S121471442 N/A**

Map ID Direction Distance Elevation	Site	Database(s)	EDR ID Number EPA ID Number
P87 **West** **1/8-1/4** **0.231 mi.** **1221 ft.** **Relative:** **Higher**	**APPLE COMPUTER INC** **20405 STEVENS CREEK BLVD** **CUPERTINO, CA 95014** **Click here for full text details** **RCRA NonGen / NLR** EPA Id CAD982496838 **FINDS** Registry ID: 110002831767 **ECHO** Registry ID 110002831767 **HAZNET** GEPAID CAD982496838	**RCRA NonGen / NLR** **FINDS** **ECHO** **HWTS** **HAZNET**	**1000279133** **CAD982496838**
P88 **West** **1/8-1/4** **0.231 mi.** **1221 ft.** **Relative:** **Higher**	**DRYCLEAN-PRO** **20379 STEVENS CREEK BL** **CUPERTINO, CA 95014** **Click here for full text details** **DRYCLEANERS** EPA Id CAL000380674 **HIST CORTESE** Reg Id 3049	**CERS HAZ WASTE** **CUPA Listings** **DRYCLEANERS** **HIST CORTESE** **HWTS** **CERS**	**S105023471** **N/A**
P89 **West** **1/8-1/4** **0.231 mi.** **1221 ft.** **Relative:** **Higher**	**VICKY TSAI DBA DRYCLEAN PRO** **20379 STEVENS CREEK BLVD** **CUPERTINO, CA 95014** **Click here for full text details** **RCRA NonGen / NLR** EPA Id CAL000380674	**RCRA NonGen / NLR**	**1025868690** **CAL000380674**
Q90 **NNE** **1/8-1/4** **0.233 mi.** **1230 ft.** **Relative:** **Higher**	**SHOTARO WATANABE** **10325 NORTH BLANEY AVENUE** **CUPERTINO, CA 95014** **Click here for full text details** **RCRA NonGen / NLR** EPA Id CAC003023845	**RCRA NonGen / NLR** **E MANIFEST**	**1025844227** **CAC003023845**

Map ID Direction Distance Elevation	Site	Database(s)	EDR ID Number EPA ID Number
91 **West** **1/8-1/4** **0.235 mi.** **1243 ft.** **Relative:** **Higher**	**SANTA CLARA COUNTY HOUSEHOLD HAZADOUS WASTE PROGRA** **10120 N DE ANZA BLVD** **CUPERTINO, CA 95014** **Click here for full text details** **RCRA NonGen / NLR** EPA Id CAH111001555	**RCRA NonGen / NLR**	**1027699736** **CAH111001555**
92 **ENE** **1/8-1/4** **0.240 mi.** **1267 ft.** **Relative:** **Lower**	**ANATHAKRISHNA RAMESH** **10177 N PORTAL AVE** **CUPERTINO, CA 95014** **Click here for full text details** **RCRA NonGen / NLR** EPA Id CAC002969142	**RCRA NonGen / NLR** **E MANIFEST**	**1024749356** **CAC002969142**
Q93 **North** **1/8-1/4** **0.245 mi.** **1296 ft.** **Relative:** **Higher**	**WEI LUO** **10340 PLUM TREE LANE** **CUPERTINO, CA 95014** **Click here for full text details** **RCRA NonGen / NLR** EPA Id CAC003179961	**RCRA NonGen / NLR** **E MANIFEST**	**1027215276** **CAC003179961**
Q94 **NNE** **1/8-1/4** **0.248 mi.** **1307 ft.** **Relative:** **Lower**	**COLSON FAMILY TRUST** **10312 N. BLANEY DR.** **CUPERTINO, CA 95014** **Click here for full text details** **RCRA NonGen / NLR** EPA Id CAC003078238	**RCRA NonGen / NLR**	**1026472594** **CAC003078238**
P95 **WSW** **1/8-1/4** **0.249 mi.** **1316 ft.** **Relative:** **Higher**	**CUPERTINO CITY CENTER** **20430 STEVENS CREEK BLVD** **CUPERTINO, CA 95014** **Click here for full text details**	**UST FINDER RELEASE**	**1028943803** **N/A**

P96
WSW
1/8-1/4
0.249 mi.
1316 ft.

Relative:
Higher

CUPERTINO CITY CENTER
20430 STEVENS CREEK BLVD
CUPERTINO, CA 95014

LUST
HIST LUST
Cortese
HIST CORTESE
CERS

S101303587
N/A

Click here for full text details

LUST
Date Closed 01/22/2002
Facility Status Case Closed
Status Completed - Case Closed
Global Id T0608571092
SCVWD ID 07S2W13G01F
date9 1/22/2002

HIST LUST
SCVWD ID 07S2W13G01

Cortese
Cleanup Status COMPLETED - CASE CLOSED

HIST CORTESE
Reg Id 43-0428

R97
West
1/4-1/2
0.319 mi.
1686 ft.

Relative:
Higher

TEXACO
10002 DE ANZA BLVD
CUPERTINO, CA 95014

LUST
HIST LUST
Cortese
HIST CORTESE
CERS

S102438501
N/A

Click here for full text details

LUST
Date Closed 10/18/1996
Facility Status Case Closed
Status Completed - Case Closed
Global Id T0608501414
SCVWD ID 07S2W13G02F
date9 10/18/1996

HIST LUST
SCVWD ID 07S2W13G02

Cortese
Cleanup Status COMPLETED - CASE CLOSED

HIST CORTESE
Reg Id 43-1443

Map ID Direction Distance Elevation	Site	Database(s)	EDR ID Number EPA ID Number
98 **East** **1/4-1/2** **0.334 mi.** **1764 ft.** **Relative:** **Lower**	**19720 STEVENS CREEK BLVD.** **19720 STEVENS CREEK BLVD.** **CUPERTINO, CA 95014** **Click here for full text details** **CPS-SLIC** Global Id T10000016970 Facility Status Open - Assessment & Interim Remedial Action Click here to access the California GeoTracker records for this facility	**CPS-SLIC** **CUPA Listings**	**S121468456** **N/A**
R99 **West** **1/4-1/2** **0.354 mi.** **1868 ft.** **Relative:** **Higher**	**TEXACO** **10002 DE ANZA BLVD** **CUPERTINO, CA 95014** **Click here for full text details**	**UST FINDER RELEASE**	**1029116408** **N/A**
S100 **WNW** **1/4-1/2** **0.381 mi.** **2014 ft.** **Relative:** **Higher**	**CUPERTINO CLEAN SCENE** **10165 DE ANZA BOULEVARD** **CUPERTINO, CA 95014** **Click here for full text details**	**UST FINDER RELEASE**	**1028943804** **N/A**
T101 **West** **1/4-1/2** **0.383 mi.** **2023 ft.** **Relative:** **Higher**	**CHEVRON #9-5954** **10023 S DE ANZA BLVD** **CUPERTINO, CA 95014** **Click here for full text details**	**UST FINDER RELEASE**	**1028933759** **N/A**
T102 **West** **1/4-1/2** **0.383 mi.** **2023 ft.** **Relative:** **Higher**	**CHEVRON #9-5954** **10023 S DE ANZA BLVD** **CUPERTINO, CA 95014** **Click here for full text details** **LUST** Date Closed 08/13/2002 Facility Status Case Closed Status Completed - Case Closed	**LUST** **HIST LUST** **CERS HAZ WASTE** **SWEEPS UST** **CERS TANKS** **Cortese** **CUPA Listings** **HWTS** **HAZNET** **CERS**	**S105512813** **N/A**

CHEVRON #9-5954 (Continued) **S105512813**

Global Id T0608500327
SCVWD ID 07S2W13F03F
date9 8/13/2002

HIST LUST
SCVWD ID 07S2W13F03

SWEEPS UST
Status A
Tank Status A
Comp Number 62833

Cortese
Cleanup Status COMPLETED - CASE CLOSED

HAZNET
GEPAID CAR000125260

T103
West
1/4-1/2
0.386 mi.
2037 ft.

Relative:
Higher

CHEVRON **HIST LUST** **S103881297**
10023 DE ANZA **HIST CORTESE** **N/A**
CUPERTINO, CA

Click here for full text details

HIST LUST
SCVWD ID 07S2W13F01

HIST CORTESE
Reg Id 43-0270

S104
WNW
1/4-1/2
0.393 mi.
2075 ft.

Relative:
Higher

CUPERTINO CLEAN SCENE **LUST** **S101594681**
10165 DE ANZA BLVD **HIST LUST** **N/A**
CUPERTINO, CA 95014 **SWEEPS UST**
CA FID UST
Cortese
Click here for full text details **HIST CORTESE**
CERS

LUST
Date Closed 06/15/2011
Facility Status Pollution Characterization
Status Completed - Case Closed
Global Id T0608502052
SCVWD ID 07S2W13F02F

HIST LUST
SCVWD ID 07S2W13F02

SWEEPS UST

CUPERTINO CLEAN SCENE (Continued) **S101594681**

Status A
Tank Status A
Comp Number 12702

CA FID UST
Facility Id 43012308
Status A

Cortese
Cleanup Status COMPLETED - CASE CLOSED

HIST CORTESE
Reg Id 43-2234

U105
East
1/4-1/2
0.443 mi.
2341 ft.

Relative:
Lower

SEARS ROEBUCK & CO
10101 WOLFE RD
CUPERTINO, CA 95014

Click here for full text details

RCRA-SQG
LUST
HIST LUST
SWEEPS UST
HIST UST
CA FID UST
Cortese

1000595131
CAD983590241

RCRA-SQG
EPA Id CAD983590241

LUST
Facility Status Case Closed
Status Completed - Case Closed
Global Id T0608552828
date9 12/6/1999

HIST LUST
SCVWD ID 07S1W18G01

SWEEPS UST
Comp Number 7020

HIST UST
Facility Id 00000007020

CA FID UST
Facility Id 43007398
Status I

Cortese
Cleanup Status COMPLETED - CASE CLOSED

Map ID Direction Distance Elevation	Site	Database(s)	EDR ID Number EPA ID Number
U106 **East** **1/4-1/2** **0.443 mi.** **2341 ft.** **Relative:** **Lower**	**SEARS, #1468** **10101 N WOLFE RD** **CUPERTINO, CA 95014** **Click here for full text details** **LUST** Date Closed 12/06/1999 SCVWD ID 07S1W18G01F **FINDS** Registry ID: 110055823541 Registry ID: 110019006332 **ECHO** Registry ID 110019006332	**LUST** **HIST UST** **FINDS** **ECHO** **CERS**	**1008153180** **N/A**
U107 **East** **1/4-1/2** **0.443 mi.** **2341 ft.** **Relative:** **Lower**	**SEARS AUTOMOTIVE CENTER** **10101 N WOLFE RD** **CUPERTINO, CA 95014** **Click here for full text details**	**UST FINDER RELEASE**	**1029103597** **N/A**
108 **NW** **1/4-1/2** **0.449 mi.** **2373 ft.** **Relative:** **Higher**	**APPLE COMPUTER INC** **10500 DE ANZA** **CUPERTINO, CA 95014** **Click here for full text details** **HIST CORTESE** Reg Id 43-0079	**HIST CORTESE**	**S104396927** **N/A**
V109 **ENE** **1/4-1/2** **0.461 mi.** **2436 ft.** **Relative:** **Lower**	**10123 NORTH WOLFE RD** **CUPERTINO, CA 95014** **Click here for full text details** **CHMIRS** OES Incident Number 4-4549 **HIST CORTESE** Reg Id 43-1252	**CHMIRS** **HIST CORTESE**	**S104396930** **N/A**

V110
ENE
1/4-1/2
0.461 mi.
2436 ft.

Relative:
Lower

ICE CAPADES CHALET
10123 N WOLFE RD
CUPERTINO, CA 95014

CPS-SLIC
HWTS

S124538227
N/A

Click here for full text details

CPS-SLIC
Global Id T10000017167
Facility Status Open - Remediation

Click here to access the California GeoTracker records for this facility

---

V111
ENE
1/4-1/2
0.461 mi.
2436 ft.

Relative:
Lower

ICE CENTER ENTERPRISES
10123 N WOLFE RD
CUPERTINO, CA 95014

CPS-SLIC
HWTS
HAZNET
CERS

S112983934
N/A

Click here for full text details

CPS-SLIC
Global Id T10000020648
Facility Status Open - Site Assessment

Click here to access the California GeoTracker records for this facility

HAZNET
GEPAID CAC002663441

W112
NW
1/4-1/2
0.476 mi.
2515 ft.

Relative:
Higher

APPLE COMPUTER
10500 N DE ANZA BLVD
CUPERTINO, CA 95014

UST FINDER RELEASE

1028917914
N/A

Click here for full text details

W113
NW
1/4-1/2
0.476 mi.
2515 ft.

Relative:
Higher

FOUR-PHASE SYSTEMS
10500 N DE ANZA BLVD
CUPERTINO, CA 95014

LUST
HIST UST

U001600986
N/A

Click here for full text details

LUST
Status Completed - Case Closed
Global Id T0608500147

HIST UST
Facility Id 00000006819

Map ID Direction Distance Elevation	Site	Database(s)	EDR ID Number EPA ID Number
W114 NW 1/4-1/2 0.476 mi. 2515 ft. Relative: Higher	**APPLE INC 10500 N DE ANZA BLVD CUPERTINO, CA 95014 Click here for full text details**	**LUST HIST LUST RCRA NonGen / NLR FINDS ECHO Cortese CERS**	**1000279123 CAD981386485**

LUST
Date Closed 01/17/1991
Facility Status Preliminary site assessment underway
SCVWD ID 07S2W12Q01F
date9 1/17/1991

HIST LUST
SCVWD ID 07S2W12Q01

RCRA NonGen / NLR
EPA Id CAD981386485

FINDS
Registry ID: 110002689500
Registry ID: 110070679083

ECHO
Registry ID 110002689500

Cortese
Cleanup Status COMPLETED - CASE CLOSED

---

115 NNW 1/4-1/2 0.477 mi. 2518 ft. Relative: Higher	**APPLE INC 20400 MARIANI AVENUE CUPERTINO, CA 95014 Click here for full text details**	**RCRA-LQG CPS-SLIC BROWNFIELDS FINDS ECHO EMI CERS**	**1000142172 CAD000099259**

RCRA-LQG
EPA Id CAD000099259

CPS-SLIC
Global Id SL0608533305
Facility Status Completed - Case Closed

Click here to access the California GeoTracker records for this facility

FINDS
Registry ID: 110071753587
Registry ID: 110071741929

APPLE INC (Continued) **1000142172**

Registry ID: 110058373941
Registry ID: 110002411649

ECHO
Registry ID 110002411649

EMI
Facility Id 3606

116
East
1/4-1/2
0.478 mi.
2526 ft.

Relative:
Lower

ONE HOUR CLEANERS BY LEE
10045 E ESTATES DR
CUPERTINO, CA 95014

Click here for full text details

RCRA-LQG
CPS-SLIC
FINDS
DRYCLEANERS
HWTS
HAZNET
CERS

1000118162
CAD981579311

RCRA-LQG
EPA Id CAD981579311

CPS-SLIC
Global Id T10000021095
Facility Status Open - Site Assessment

Click here to access the California GeoTracker records for this facility

FINDS
Registry ID: 110009537698

DRYCLEANERS
EPA Id CAD981579311

HAZNET
GEPAID CAD981579311

X117
NW
1/2-1
0.639 mi.
3375 ft.

Relative:
Higher

MOTOROLA FOUR PHASE INC
10700 N DE ANZA BLVD
CUPERTINO, CA 95014

Click here for full text details

CORRACTS
RCRA-TSDF
RCRA-SQG
FINDS
ECHO

1000341814
CAD990794158

CORRACTS
EPA ID: CAD990794158

RCRA-TSDF
EPA Id CAD990794158

RCRA-SQG

MOTOROLA FOUR PHASE INC (Continued) **1000341814**

EPA Id CAD990794158

FINDS
Registry ID: 110002903797

ECHO
Registry ID 110002903797

X118
NW
1/2-1
0.639 mi.
3375 ft.

Relative:
Higher

FOUR-PHASE SYSTEMS INC
10700 N DE ANZA BLVD
CUPERTINO, CA 95014

HIST UST
HWP
CERS

U001601012
N/A

Click here for full text details

HIST UST
Facility Id 00000036517

HWP
EPA ID CAD990794158
Cleanup Status CLOSED

X119
NW
1/2-1
0.639 mi.
3375 ft.

Relative:
Higher

FOUR-PHASE SYSTEMS INC
10700 N DE ANZA BLVD
CUPERTINO, CA 95014

ENVIROSTOR

S118757534
N/A

Click here for full text details

ENVIROSTOR
Facility Id 80001514
Status No Action Required

120
West
1/2-1
0.782 mi.
4131 ft.

Relative:
Higher

ANDERSON OF CUPERTINO
20955 STEVENS CREEK BLVD
CUPERTINO, CA 95014

ENVIROSTOR
LUST
HIST LUST
SWEEPS UST
Cortese
HIST CORTESE
CERS

S103950146
N/A

Click here for full text details

ENVIROSTOR
Facility Id 60001047
Status Refer: 1248 Local Agency

LUST
Date Closed 07/30/1998
Facility Status Case Closed
Status Completed - Case Closed
Global Id T0608502120

ANDERSON OF CUPERTINO (Continued) **S103950146**

SCVWD ID 07S2W13E03F
date9 7/30/1998

HIST LUST
SCVWD ID 07S2W13E03

SWEEPS UST
Status A
Tank Status A
Comp Number 16252

Cortese
Cleanup Status COMPLETED - CASE CLOSED

HIST CORTESE
Reg Id 43-2307

121
SSW
1/2-1
0.858 mi.
4531 ft.

Relative:
Higher

DELIA'S CLEANERS
7335 BOLINGER ROAD
CUPERTINO, CA 95014

ENVIROSTOR
VCP

1002851289
N/A

Click here for full text details

ENVIROSTOR
Facility Id 60000349
Status Active

VCP
Facility Id 60000349
Status Active

122
ESE
1/2-1
0.925 mi.
4883 ft.

Relative:
Lower

SEDGWICK ELEMENTARY SCHOOL EXPANSION PROJECT
10480 FINCH AVENUE
CUPERTINO, CA 95014

ENVIROSTOR
LUST
HIST LUST
SCH
Cortese
HIST CORTESE
CERS

S103621316
N/A

Click here for full text details

ENVIROSTOR
Facility Id 60002143
Status Certified

LUST
Date Closed 03/26/1997
Facility Status Case Closed
Status Completed - Case Closed
Global Id T0608501986

SEDGWICK ELEMENTARY SCHOOL EXPANSION PROJECT (Continued) **S103621316**

SCVWD ID 07S1W18Q01F
date9 3/26/1997

HIST LUST
SCVWD ID 07S1W18Q01

SCH
Facility Id 60002143
Status Certified

Cortese
Cleanup Status COMPLETED - CASE CLOSED

HIST CORTESE
Reg Id 43-2162

123
NNE
1/2-1
0.977 mi.
5157 ft.

Relative:
Lower

CUPERTINO VILLAGE CLEANERS
10989 NORTH WOLFE ROAD
CUPERTINO, CA 95014

ENVIROSTOR
VCP
CERS

S108054446
N/A

Click here for full text details

ENVIROSTOR
Facility Id 60000385
Status Active

VCP
Facility Id 60000385
Status Active

GOVERNMENT RECORDS SEARCHED / DATA CURRENCY TRACKING

St	Acronym	Full Name	Government Agency	Gov Date	Arvl. Date	Active Date
CA	AQUEOUS FOAM	Former Fire Training Facility Assessments Listing	State Water Resources Control Board	06/03/2024	06/04/2024	08/28/2024
CA	AST	Aboveground Petroleum Storage Tank Facilities	California Environmental Protection Agency	07/06/2016	07/12/2016	09/19/2016
CA	BROWNFIELDS	Considered Brownfieds Sites Listing	State Water Resources Control Board	06/17/2024	06/17/2024	09/10/2024
CA	CA BOND EXP. PLAN	Bond Expenditure Plan	Department of Health Services	01/01/1989	07/27/1994	08/02/1994
CA	CA FID UST	Facility Inventory Database	California Environmental Protection Agency	10/31/1994	09/05/1995	09/29/1995
CA	CDL	Clandestine Drug Labs	Department of Toxic Substances Control	12/31/2022	03/21/2024	06/12/2024
CA	CERS	CalEPA Regulated Site Portal Data	California Environmental Protection Agency	07/10/2024	07/10/2024	07/12/2024
CA	CERS HAZ WASTE	California Environmental Reporting System Hazardous Waste	CalEPA	07/10/2024	07/10/2024	07/12/2024
CA	CERS TANKS	California Environmental Reporting System (CERS) Tanks	California Environmental Protection Agency	07/10/2024	07/10/2024	07/12/2024
CA	CHMIRS	California Hazardous Material Incident Report System	Office of Emergency Services	07/19/2024	07/22/2024	10/08/2024
CA	CHROME PLATING	Chrome Plating Facilities Listing	State Water Resources Control Board	06/03/2024	06/04/2024	08/28/2024
CA	CIWQS	California Integrated Water Quality System	State Water Resources Control Board	08/20/2024	08/20/2024	08/22/2024
CA	CORTESE	"Cortese" Hazardous Waste & Substances Sites List	CAL EPA/Office of Emergency Information	06/17/2024	06/17/2024	09/10/2024
CA	CPS-SLIC	Statewide SLIC Cases (GEOTRACKER)	State Water Resources Control Board	08/28/2024	08/28/2024	08/29/2024
CA	CUPA LIV-PLE	CUPA Facility Listing	Livermore-Pleasanton Fire Department	02/14/2024	02/21/2024	05/08/2024
CA	DEED	Deed Restriction Listing	DTSC and SWRCB	08/22/2024	08/22/2024	11/05/2024
CA	DRYCLEAN AMADOR	Amador Air District Drycleaner Facility Listing	Amador Air Quality Management District	04/26/2023	04/27/2023	07/13/2023
CA	DRYCLEAN AVAQMD	Antelope Valley Air Quality Management District Drycleaner L	Antelope Valley Air Quality Management Distri	02/26/2024	02/27/2024	05/15/2024
CA	DRYCLEAN BAY AREA	Bay Area Air Quality Management District Drycleaner Facility	Bay Area Air Quality Management District	02/20/2019	05/30/2019	05/01/2023
CA	DRYCLEAN BUTTE	Butte County Air Quality Management DistrictDrycleaner Facil	Butte County Air Quality Management District	04/25/2023	10/18/2023	01/16/2024
CA	DRYCLEAN CALAVERAS	Calaveras County Environmental Management Agency Drycleaner	Calaveras County Environmental Management Age	06/17/2019	06/19/2019	05/01/2023
CA	DRYCLEAN EAST KERN	Eastern Kern Air Pollution Control District District Dryclea	Eastern Kern Air Pollution Control District	08/21/2024	08/22/2024	11/05/2024
CA	DRYCLEAN FEATHER RVR	Feather River Air Quality Management District Drycleaner Fac	Feather River Air Quality Management District	03/08/2023	03/09/2023	06/05/2023
CA	DRYCLEAN GLENN	Glenn County Air Pollution Control District Drycleaner Facil	Glenn County Air Pollution Control District	01/08/2024	01/10/2024	03/27/2024
CA	DRYCLEAN GRANT	Grant Recipients List	California Air Resources Board	12/31/2021	01/26/2024	04/16/2024
CA	DRYCLEAN IMPERIAL	Imperial County Air Pollution Control District Drycleaner Fa	Imperial County Air Pollution Control Distric	04/25/2023	04/26/2023	07/14/2023
CA	DRYCLEAN LAKE	Lake County Air Quality Management District Drycleaner Facil	Lake County Air Quality Management District	02/15/2024	02/16/2024	05/02/2024
CA	DRYCLEAN MENDOCINO	Mendocino County Air Quality Management District Drycleaner	Mendocino County Air Quality Management Distr	02/26/2024	02/28/2024	05/15/2024
CA	DRYCLEAN MOJAVE	Mojave Desert Air Quality Management District Drycleaner Fac	Mojave Desert Air Quality Management District	08/21/2024	08/22/2024	11/05/2024
CA	DRYCLEAN MONTERY BAY	Monterey Bay Air Quality Management District Drycleaner Faci	Monterey Bay Air Quality Management District	01/03/2024	01/05/2024	03/20/2024
CA	DRYCLEAN N COAST	North Coast Unified Air Quality Management District Dryclean	North Coast Unified Air Quality Management Di	11/30/2016	04/19/2019	05/01/2023
CA	DRYCLEAN N SIERRA	Northern Sierra Air Quality Management District Drycleaner F	Northern Sierra Air Quality Management Distri	08/22/2024	08/22/2024	11/05/2024
CA	DRYCLEAN N SONOMA	Norther Sonoma County County Air Pollution Control District	Santa Barbara County Air Pollution Control Di	08/23/2024	08/26/2024	11/05/2024
CA	DRYCLEAN PLACER	Placer County Air Quality Management District Drycleaner Fac	Placer County Air Quality Management District	05/15/2023	05/17/2023	08/14/2023
CA	DRYCLEAN SACRAMENTO	Sacramento Metropolitan Air Quality Management DistrictDrycl	Sacramento Metropolitan Air Quality Managemen	01/03/2024	01/10/2024	03/27/2024
CA	DRYCLEAN SAN DIEGO	San Diego County Air Pollution Control District Drycleaner F	San Diego County Air Pollution Control Distri	03/19/2024	03/21/2024	04/12/2024
CA	DRYCLEAN SAN JOAQUIN	San Joaquin Valley Air Pollution Control District District D	San Joaquin Valley Air Pollution Control Dist	08/22/2024	08/22/2024	11/05/2024
CA	DRYCLEAN SAN LUIS OB	San Luis Obispo County Air Pollution Control District Drycle	San Luis Obispo County Air Pollution Control	01/03/2024	01/04/2024	03/20/2024
CA	DRYCLEAN SANTA BARB	Santa Barbara County Air Pollution Control District Dryclean	Santa Barbara County Air Pollution Control Di	02/19/2019	04/17/2019	05/01/2023
CA	DRYCLEAN SHASTA	Shasta County Air Quality Management District District Drycl	Shasta County Air Quality Management District	04/26/2023	04/27/2023	07/14/2023
CA	DRYCLEAN SOUTH COAST	South Coast Air Quality Management District Drycleaner Listi	South Coast Air Quality Management District	05/21/2024	05/23/2024	08/19/2024
CA	DRYCLEAN TEHAMA	Tehama County Air Pollution Control District Drycleaner Faci	Tehama County Air Pollution Control District	04/24/2019	04/24/2019	05/01/2023
CA	DRYCLEAN VENTURA	Drycleaner Facility Listing	Ventura County Air Pollution Control District	01/04/2024	01/16/2024	02/08/2024
CA	DRYCLEAN YOLO-SOLANO	Yolo-Solano Air Quality Management District Drycleaner Facil	Yolo-Solano Air Quality Management District	08/21/2024	08/26/2024	11/06/2024
CA	DRYCLEANERS	Cleaner Facilities	Department of Toxic Substance Control	04/02/2024	04/05/2024	04/15/2024
CA	EMI	Emissions Inventory Data	California Air Resources Board	12/31/2022	06/11/2024	09/03/2024
CA	ENF	Enforcement Action Listing	State Water Resoruces Control Board	07/15/2024	07/16/2024	10/08/2024

GOVERNMENT RECORDS SEARCHED / DATA CURRENCY TRACKING

St	Acronym	Full Name	Government Agency	Gov Date	Arvl. Date	Active Date
CA	ENVIROSTOR	EnviroStor Database	Department of Toxic Substances Control	07/22/2024	07/22/2024	10/09/2024
CA	FIN ASSURANCE 1	Financial Assurance Information Listing	Department of Toxic Substances Control	07/10/2024	07/11/2024	09/27/2024
CA	FIN ASSURANCE 2	Financial Assurance Information Listing	California Integrated Waste Management Board	08/07/2024	08/14/2024	08/28/2024
CA	HAULERS	Registered Waste Tire Haulers Listing	Integrated Waste Management Board	04/04/2024	04/05/2024	04/15/2024
CA	HAZNET	Facility and Manifest Data	California Environmental Protection Agency	12/31/2023	07/02/2024	09/25/2024
CA	HIST CAL-SITES	Calsites Database	Department of Toxic Substance Control	08/08/2005	08/03/2006	08/24/2006
CA	HIST CORTESE	Hazardous Waste & Substance Site List	Department of Toxic Substances Control	04/01/2001	01/22/2009	04/08/2009
CA	HIST UST	Hazardous Substance Storage Container Database	State Water Resources Control Board	10/15/1990	01/25/1991	02/12/1991
CA	HWP	EnviroStor Permitted Facilities Listing	Department of Toxic Substances Control	08/12/2024	08/12/2024	10/28/2024
CA	HWT	Registered Hazardous Waste Transporter Database	Department of Toxic Substances Control	07/01/2024	07/02/2024	09/25/2024
CA	HWTS	Hazardous Waste Tracking System	Department of Toxic Substances Control	07/19/2024	07/30/2024	08/28/2024
CA	ICE	Inspection, Compliance and Enforcement	Department of Toxic Subsances Control	08/12/2024	08/12/2024	10/28/2024
CA	LDS	Land Disposal Sites Listing (GEOTRACKER)	State Water Qualilty Control Board	08/28/2024	08/28/2024	08/30/2024
CA	LIENS	Environmental Liens Listing	Department of Toxic Substances Control	05/31/2024	06/21/2024	09/11/2024
CA	LUST	Leaking Underground Fuel Tank Report (GEOTRACKER)	State Water Resources Control Board	08/28/2024	08/28/2024	08/30/2024
CA	LUST REG 1	Active Toxic Site Investigation	California Regional Water Quality Control Boa	02/01/2001	02/28/2001	03/29/2001
CA	LUST REG 2	Fuel Leak List	California Regional Water Quality Control Boa	09/30/2004	10/20/2004	11/19/2004
CA	LUST REG 3	Leaking Underground Storage Tank Database	California Regional Water Quality Control Boa	05/19/2003	05/19/2003	06/02/2003
CA	LUST REG 4	Underground Storage Tank Leak List	California Regional Water Quality Control Boa	09/07/2004	09/07/2004	10/12/2004
CA	LUST REG 5	Leaking Underground Storage Tank Database	California Regional Water Quality Control Boa	07/01/2008	07/22/2008	07/31/2008
CA	LUST REG 6L	Leaking Underground Storage Tank Case Listing	California Regional Water Quality Control Boa	09/09/2003	09/10/2003	10/07/2003
CA	LUST REG 6V	Leaking Underground Storage Tank Case Listing	California Regional Water Quality Control Boa	06/07/2005	06/07/2005	06/29/2005
CA	LUST REG 7	Leaking Underground Storage Tank Case Listing	California Regional Water Quality Control Boa	02/26/2004	02/26/2004	03/24/2004
CA	LUST REG 8	Leaking Underground Storage Tanks	California Regional Water Quality Control Boa	02/14/2005	02/15/2005	03/28/2005
CA	LUST REG 9	Leaking Underground Storage Tank Report	California Regional Water Quality Control Boa	03/01/2001	04/23/2001	05/21/2001
CA	MCS	Military Cleanup Sites Listing (GEOTRACKER)	State Water Resources Control Board	08/28/2024	08/28/2024	08/30/2024
CA	MILITARY PRIV SITES	Military Privatized Sites (GEOTRACKER)	State Water Resources Control Board	08/28/2024	08/28/2024	08/29/2024
CA	MILITARY UST SITES	Military UST Sites (GEOTRACKER)	State Water Resources Control Board	08/28/2024	08/28/2024	08/29/2024
CA	MINES	Mines Site Location Listing	Department of Conservation	06/03/2024	06/04/2024	08/29/2024
CA	MWMP	Medical Waste Management Program Listing	Department of Public Health	07/26/2024	08/22/2024	11/06/2024
CA	NON-CASE INFO	Non-Case Information Sites (GEOTRACKER)	State Water Resources Control Board	08/28/2024	08/28/2024	08/29/2024
CA	NOTIFY 65	Proposition 65 Records	State Water Resources Control Board	06/06/2024	06/07/2024	09/03/2024
CA	NPDES	NPDES Permits Listing	State Water Resources Control Board	08/05/2024	08/06/2024	10/28/2024
CA	OTHER OIL GAS	Other Oil & Gas Projects Sites (GEOTRACKER)	State Water Resources Control Board	08/28/2024	08/28/2024	08/29/2024
CA	PEST LIC	Pesticide Regulation Licenses Listing	Department of Pesticide Regulation	08/22/2024	08/22/2024	11/06/2024
CA	PFAS	PFAS Contamination Site Location Listing	State Water Resources Control Board	08/28/2024	08/28/2024	09/03/2024
CA	PROC	Certified Processors Database	Department of Conservation	08/28/2024	08/28/2024	08/30/2024
CA	PROD WATER PONDS	Produced Water Ponds Sites (GEOTRACKER)	State Water Resources Control Board	08/28/2024	08/28/2024	08/29/2024
CA	PROJECT	Project Sites (GEOTRACKER)	State Water Resources Control Board	08/28/2024	08/28/2024	08/29/2024
CA	RESPONSE	State Response Sites	Department of Toxic Substances Control	07/22/2024	07/22/2024	10/09/2024
CA	RGA LF	Recovered Government Archive Solid Waste Facilities List	Department of Resources Recycling and Recover		07/01/2013	01/13/2014
CA	RGA LUST	Recovered Government Archive Leaking Underground Storage Tan	State Water Resources Control Board		07/01/2013	12/30/2013
CA	SAMPLING POINT	Sampling Point ? Public Sites (GEOTRACKER)	State Water Resources Control Board	08/28/2024	08/28/2024	08/29/2024
CA	SAN FRANCISCO AST	Aboveground Storage Tank Site Listing	San Francisco County Department of Public Hea	07/29/2024	07/30/2024	10/17/2024
CA	SAN JOSE HAZMAT	Hazardous Material Facilities	City of San Jose Fire Department	11/03/2020	11/05/2020	01/26/2021
CA	SCH	School Property Evaluation Program	Department of Toxic Substances Control	07/22/2024	07/22/2024	10/09/2024
CA	SLIC REG 1	Active Toxic Site Investigations	California Regional Water Quality Control Boa	04/03/2003	04/07/2003	04/25/2003

GOVERNMENT RECORDS SEARCHED / DATA CURRENCY TRACKING

St	Acronym	Full Name	Government Agency	Gov Date	Arvl. Date	Active Date
CA	SLIC REG 2	Spills, Leaks, Investigation & Cleanup Cost Recovery Listing	Regional Water Quality Control Board San Fran	09/30/2004	10/20/2004	11/19/2004
CA	SLIC REG 3	Spills, Leaks, Investigation & Cleanup Cost Recovery Listing	California Regional Water Quality Control Boa	05/18/2006	05/18/2006	06/15/2006
CA	SLIC REG 4	Spills, Leaks, Investigation & Cleanup Cost Recovery Listing	Region Water Quality Control Board Los Angele	11/17/2004	11/18/2004	01/04/2005
CA	SLIC REG 5	Spills, Leaks, Investigation & Cleanup Cost Recovery Listing	Regional Water Quality Control Board Central	04/01/2005	04/05/2005	04/21/2005
CA	SLIC REG 6L	SLIC Sites	California Regional Water Quality Control Boa	09/07/2004	09/07/2004	10/12/2004
CA	SLIC REG 6V	Spills, Leaks, Investigation & Cleanup Cost Recovery Listing	Regional Water Quality Control Board, Victorv	05/24/2005	05/25/2005	06/16/2005
CA	SLIC REG 7	SLIC List	California Regional Quality Control Board, Co	11/24/2004	11/29/2004	01/04/2005
CA	SLIC REG 8	Spills, Leaks, Investigation & Cleanup Cost Recovery Listing	California Region Water Quality Control Board	04/03/2008	04/03/2008	04/14/2008
CA	SLIC REG 9	Spills, Leaks, Investigation & Cleanup Cost Recovery Listing	California Regional Water Quality Control Boa	09/10/2007	09/11/2007	09/28/2007
CA	SPILLS 90	SPILLS90 data from FirstSearch	FirstSearch	06/06/2012	01/03/2013	02/22/2013
CA	SWEEPS UST	SWEEPS UST Listing	State Water Resources Control Board	06/01/1994	07/07/2005	08/11/2005
CA	SWF/LF (SWIS)	Solid Waste Information System	Department of Resources Recycling and Recover	08/05/2024	08/06/2024	10/28/2024
CA	SWRCY	Recycler Database	Department of Conservation	08/28/2024	08/28/2024	08/29/2024
CA	TOXIC PITS	Toxic Pits Cleanup Act Sites	State Water Resources Control Board	07/01/1995	08/30/1995	09/26/1995
CA	UIC	UIC Listing	Deaprtment of Conservation	09/02/2024	09/04/2024	09/05/2024
CA	UIC GEO	Underground Injection Control Sites (GEOTRACKER)	State Water Resource Control Board	08/28/2024	08/28/2024	08/29/2024
CA	UST	Active UST Facilities	SWRCB	08/28/2024	08/28/2024	08/30/2024
CA	UST CLOSURE	Proposed Closure of Underground Storage Tank (UST) Cases	State Water Resources Control Board	02/13/2024	03/05/2024	06/03/2024
CA	VCP	Voluntary Cleanup Program Properties	Department of Toxic Substances Control	07/22/2024	07/22/2024	10/09/2024
CA	WASTEWATER PITS	Oil Wastewater Pits Listing	RWQCB, Central Valley Region	02/11/2021	07/01/2021	09/29/2021
CA	WDR	Waste Discharge Requirements Listing	State Water Resources Control Board	06/03/2024	06/04/2024	08/30/2024
CA	WDS	Waste Discharge System	State Water Resources Control Board	06/19/2007	06/20/2007	06/29/2007
CA	WELL STIM PROJ	Well Stimulation Project (GEOTRACKER)	State Water Resources Control Board	08/28/2024	08/28/2024	08/29/2024
CA	WIP	Well Investigation Program Case List	Los Angeles Water Quality Control Board	07/03/2009	07/21/2009	08/03/2009
CA	WMUDS/SWAT	Waste Management Unit Database	State Water Resources Control Board	04/01/2000	04/10/2000	05/10/2000
US	2020 COR ACTION	2020 Corrective Action Program List	Environmental Protection Agency	09/30/2017	05/08/2018	07/20/2018
US	ABANDONED MINES	Abandoned Mines	Department of Interior	06/13/2024	06/14/2024	09/04/2024
US	AQUEOUS FOAM NRC	Aqueous Foam Related Incidents Listing	Environmental Protection Agency	07/01/2024	07/01/2024	07/12/2024
US	BIOSOLIDS	ICIS-NPDES Biosolids Facility Data	Environmental Protection Agency	10/13/2024	10/16/2024	10/23/2024
US	BRS	Biennial Reporting System	EPA/NTIS	12/31/2021	03/09/2023	03/20/2023
US	COAL ASH DOE	Steam-Electric Plant Operation Data	Department of Energy	12/31/2022	11/27/2023	02/22/2024
US	COAL ASH EPA	Coal Combustion Residues Surface Impoundments List	Environmental Protection Agency	01/12/2017	03/05/2019	11/11/2019
US	CONSENT	Superfund (CERCLA) Consent Decrees	Department of Justice, Consent Decree Library	06/30/2024	07/08/2024	09/26/2024
US	CORRACTS	Corrective Action Report	EPA	06/03/2024	06/07/2024	06/20/2024
US	DEBRIS REGION 9	Torres Martinez Reservation Illegal Dump Site Locations	EPA, Region 9	01/12/2009	05/07/2009	09/21/2009
US	DOCKET HWC	Hazardous Waste Compliance Docket Listing	Environmental Protection Agency	05/06/2021	05/21/2021	08/11/2021
US	DOD	Department of Defense Sites	USGS	06/07/2021	07/13/2021	03/09/2022
US	DOT OPS	Incident and Accident Data	Department of Transporation, Office of Pipeli	01/02/2020	01/28/2020	04/17/2020
US	Delisted NPL	National Priority List Deletions	EPA	09/25/2024	10/01/2024	10/23/2024
US	E MANIFEST	Hazardous Waste Electronic Manifest System	Environmental Protection Agency	07/24/2023	04/18/2024	06/06/2024
US	ECHO	Enforcement & Compliance History Information	Environmental Protection Agency	06/23/2024	06/28/2024	07/12/2024
US	EDR Hist Auto	EDR Exclusive Historical Auto Stations	EDR, Inc.			
US	EDR Hist Cleaner	EDR Exclusive Historical Cleaners	EDR, Inc.			
US	EDR MGP	EDR Proprietary Manufactured Gas Plants	EDR, Inc.			
US	EPA WATCH LIST	EPA Watch List	Environmental Protection Agency	08/30/2013	03/21/2014	06/17/2014
US	ERNS	Emergency Response Notification System	National Response Center, United States Coast	06/11/2024	06/17/2024	09/04/2024
US	FEDERAL FACILITY	Federal Facility Site Information listing	Environmental Protection Agency	06/07/2024	06/25/2024	09/19/2024

GOVERNMENT RECORDS SEARCHED / DATA CURRENCY TRACKING

St	Acronym	Full Name	Government Agency	Gov Date	Arvl. Date	Active Date
US	FEDLAND	Federal and Indian Lands	U.S. Geological Survey	04/02/2018	04/11/2018	11/06/2019
US	FEMA UST	Underground Storage Tank Listing	FEMA	03/15/2024	03/19/2024	06/17/2024
US	FINDS	Facility Index System/Facility Registry System	EPA	08/13/2024	08/20/2024	08/28/2024
US	FTTS	FIFRA/ TSCA Tracking System - FIFRA (Federal Insecticide, Fu	EPA/Office of Prevention, Pesticides and Toxi	04/09/2009	04/16/2009	05/11/2009
US	FTTS INSP	FIFRA/ TSCA Tracking System - FIFRA (Federal Insecticide, Fu	EPA	04/09/2009	04/16/2009	05/11/2009
US	FUDS	Formerly Used Defense Sites	U.S. Army Corps of Engineers	07/31/2024	08/12/2024	10/09/2024
US	FUELS PROGRAM	EPA Fuels Program Registered Listing	EPA	08/13/2024	08/13/2024	10/09/2024
US	FUSRAP	Formerly Utilized Sites Remedial Action Program	Department of Energy	03/03/2023	03/03/2023	06/09/2023
US	HIST FTTS	FIFRA/TSCA Tracking System Administrative Case Listing	Environmental Protection Agency	10/19/2006	03/01/2007	04/10/2007
US	HIST FTTS INSP	FIFRA/TSCA Tracking System Inspection & Enforcement Case Lis	Environmental Protection Agency	10/19/2006	03/01/2007	04/10/2007
US	HMIRS	Hazardous Materials Information Reporting System	U.S. Department of Transportation	06/14/2024	06/17/2024	06/24/2024
US	ICIS	Integrated Compliance Information System	Environmental Protection Agency	11/18/2016	11/23/2016	02/10/2017
US	IHS OPEN DUMPS	Open Dumps on Indian Land	Department of Health & Human Serivces, Indian	04/01/2014	08/06/2014	01/29/2015
US	INDIAN LUST R1	Leaking Underground Storage Tanks on Indian Land	EPA Region 1	05/07/2024	05/30/2024	08/28/2024
US	INDIAN LUST R10	Leaking Underground Storage Tanks on Indian Land	EPA Region 10	05/07/2024	05/30/2024	08/28/2024
US	INDIAN LUST R4	Leaking Underground Storage Tanks on Indian Land	EPA Region 4	05/07/2024	05/30/2024	08/28/2024
US	INDIAN LUST R5	Leaking Underground Storage Tanks on Indian Land	EPA, Region 5	04/11/2024	05/30/2024	08/28/2024
US	INDIAN LUST R6	Leaking Underground Storage Tanks on Indian Land	EPA Region 6	05/07/2024	05/30/2024	08/28/2024
US	INDIAN LUST R7	Leaking Underground Storage Tanks on Indian Land	EPA Region 7	05/07/2024	05/30/2024	08/28/2024
US	INDIAN LUST R8	Leaking Underground Storage Tanks on Indian Land	EPA Region 8	05/07/2024	05/30/2024	08/28/2024
US	INDIAN LUST R9	Leaking Underground Storage Tanks on Indian Land	Environmental Protection Agency	05/07/2024	05/30/2024	08/28/2024
US	INDIAN ODI	Report on the Status of Open Dumps on Indian Lands	Environmental Protection Agency	12/31/1998	12/03/2007	01/24/2008
US	INDIAN RESERV	Indian Reservations	USGS	12/31/2014	07/14/2015	01/10/2017
US	INDIAN UST R1	Underground Storage Tanks on Indian Land	EPA, Region 1	05/14/2024	05/30/2024	08/28/2024
US	INDIAN UST R10	Underground Storage Tanks on Indian Land	EPA Region 10	05/14/2024	05/30/2024	08/28/2024
US	INDIAN UST R4	Underground Storage Tanks on Indian Land	EPA Region 4	05/14/2024	05/30/2024	08/28/2024
US	INDIAN UST R5	Underground Storage Tanks on Indian Land	EPA Region 5	04/11/2024	05/30/2024	08/28/2024
US	INDIAN UST R6	Underground Storage Tanks on Indian Land	EPA Region 6	05/14/2024	05/30/2024	08/28/2024
US	INDIAN UST R7	Underground Storage Tanks on Indian Land	EPA Region 7	05/14/2024	05/30/2024	08/28/2024
US	INDIAN UST R8	Underground Storage Tanks on Indian Land	EPA Region 8	05/14/2024	05/30/2024	08/28/2024
US	INDIAN UST R9	Underground Storage Tanks on Indian Land	EPA Region 9	05/14/2024	05/30/2024	08/28/2024
US	INDIAN VCP R1	Voluntary Cleanup Priority Listing	EPA, Region 1	07/27/2015	09/29/2015	02/18/2016
US	INDIAN VCP R7	Voluntary Cleanup Priority Lisitng	EPA, Region 7	03/20/2008	04/22/2008	05/19/2008
US	LEAD SMELTER 1	Lead Smelter Sites	Environmental Protection Agency	09/25/2024	10/01/2024	10/23/2024
US	LEAD SMELTER 2	Lead Smelter Sites	American Journal of Public Health	04/05/2001	10/27/2010	12/02/2010
US	LIENS 2	CERCLA Lien Information	Environmental Protection Agency	09/25/2024	10/01/2024	10/23/2024
US	LUCIS	Land Use Control Information System	Department of the Navy	07/15/2024	07/17/2024	10/09/2024
US	MINES MRDS	Mineral Resources Data System	USGS	08/23/2022	11/22/2022	02/28/2023
US	MINES VIOLATIONS	MSHA Violation Assessment Data	DOL, Mine Safety & Health Admi	10/01/2024	10/02/2024	10/09/2024
US	MLTS	Material Licensing Tracking System	Nuclear Regulatory Commission	06/06/2024	06/07/2024	09/04/2024
US	NPL	National Priority List	EPA	09/25/2024	10/01/2024	10/23/2024
US	NPL LIENS	Federal Superfund Liens	EPA	10/15/1991	02/02/1994	03/30/1994
US	ODI	Open Dump Inventory	Environmental Protection Agency	06/30/1985	08/09/2004	09/17/2004
US	PADS	PCB Activity Database System	EPA	05/23/2024	07/02/2024	09/26/2024
US	PCB TRANSFORMER	PCB Transformer Registration Database	Environmental Protection Agency	09/13/2019	11/06/2019	02/10/2020
US	PCS	Permit Compliance System	EPA, Office of Water	12/16/2016	01/06/2017	03/10/2017
US	PCS ENF	Enforcement data	EPA	12/31/2014	02/05/2015	03/06/2015

GOVERNMENT RECORDS SEARCHED / DATA CURRENCY TRACKING

St	Acronym	Full Name	Government Agency	Gov Date	Arvl. Date	Active Date
US	PFAS ATSDR	PFAS Contamination Site Location Listing	Department of Health & Human Services	06/24/2020	03/17/2021	11/08/2022
US	PFAS ECHO	Facilities in Industries that May Be Handling PFAS Listing	Environmental Protection Agency	07/01/2024	07/01/2024	07/12/2024
US	PFAS ECHO FIRE TRAIN	Facilities in Industries that May Be Handling PFAS Listing	Environmental Protection Agency	07/01/2024	07/01/2024	07/12/2024
US	PFAS FEDERAL SITES	Federal Sites PFAS Information	Environmental Protection Agency	07/01/2024	07/01/2024	07/12/2024
US	PFAS NPDES	Clean Water Act Discharge Monitoring Information	Environmental Protection Agency	07/01/2024	07/01/2024	07/12/2024
US	PFAS NPL	Superfund Sites with PFAS Detections Information	Environmental Protection Agency	07/01/2024	07/01/2024	07/12/2024
US	PFAS PROJECT	NORTHEASTERN UNIVERSITY PFAS PROJECT	Social Science Environmental Health Research	05/19/2023	04/05/2024	06/06/2024
US	PFAS PT 139 AIRPORT	All Certified Part 139 Airports PFAS Information Listing	Environmental Protection Agency	07/01/2024	07/01/2024	07/12/2024
US	PFAS RCRA MANIFEST	PFAS Transfers Identified In the RCRA Database Listing	Environmental Protection Agency	07/01/2024	07/01/2024	07/12/2024
US	PFAS TRIS	List of PFAS Added to the TRI	Environmental Protection Agency	07/01/2024	07/01/2024	07/12/2024
US	PFAS TSCA	PFAS Manufacture and Imports Information	Environmental Protection Agency	07/01/2024	07/01/2024	07/12/2024
US	PFAS WQP	Ambient Environmental Sampling for PFAS	Environmental Protection Agency	07/01/2024	07/01/2024	07/12/2024
US	PRP	Potentially Responsible Parties	EPA	09/19/2023	10/03/2023	10/19/2023
US	Proposed NPL	Proposed National Priority List Sites	EPA	09/25/2024	10/01/2024	10/23/2024
US	RAATS	RCRA Administrative Action Tracking System	EPA	04/17/1995	07/03/1995	08/07/1995
US	RADINFO	Radiation Information Database	Environmental Protection Agency	07/01/2019	07/01/2019	09/23/2019
US	RCRA NonGen / NLR	RCRA - Non Generators / No Longer Regulated	Environmental Protection Agency	06/03/2024	06/07/2024	06/20/2024
US	RCRA-LQG	RCRA - Large Quantity Generators	Environmental Protection Agency	06/03/2024	06/07/2024	06/20/2024
US	RCRA-SQG	RCRA - Small Quantity Generators	Environmental Protection Agency	06/03/2024	06/07/2024	06/20/2024
US	RCRA-TSDF	RCRA - Treatment, Storage and Disposal	Environmental Protection Agency	06/03/2024	06/07/2024	06/20/2024
US	RCRA-VSQG	RCRA - Very Small Quantity Generators (Formerly Conditionall	Environmental Protection Agency	06/03/2024	06/07/2024	06/20/2024
US	RMP	Risk Management Plans	Environmental Protection Agency	07/12/2024	07/17/2024	10/09/2024
US	ROD	Records Of Decision	EPA	08/27/2024	09/03/2024	09/19/2024
US	SCRD DRYCLEANERS	State Coalition for Remediation of Drycleaners Listing	Environmental Protection Agency	07/30/2021	02/03/2023	02/10/2023
US	SEMS	Superfund Enterprise Management System	EPA	09/25/2024	10/01/2024	10/23/2024
US	SEMS-ARCHIVE	Superfund Enterprise Management System Archive	EPA	09/25/2024	10/01/2024	10/23/2024
US	SSTS	Section 7 Tracking Systems	EPA	07/11/2024	07/11/2024	07/12/2024
US	TRIS	Toxic Chemical Release Inventory System	EPA	12/31/2022	11/13/2023	02/07/2024
US	TSCA	Toxic Substances Control Act	EPA	12/31/2020	06/14/2022	03/24/2023
US	UMTRA	Uranium Mill Tailings Sites	Department of Energy	05/08/2024	08/14/2024	08/28/2024
US	US AIRS (AFS)	Aerometric Information Retrieval System Facility Subsystem (	EPA	10/12/2016	10/26/2016	02/03/2017
US	US AIRS MINOR	Air Facility System Data	EPA	10/12/2016	10/26/2016	02/03/2017
US	US BROWNFIELDS	A Listing of Brownfields Sites	Environmental Protection Agency	06/10/2024	06/11/2024	09/04/2024
US	US CDL	Clandestine Drug Labs	Drug Enforcement Administration	05/20/2024	08/19/2024	10/09/2024
US	US ENG CONTROLS	Engineering Controls Sites List	Environmental Protection Agency	07/24/2024	08/08/2024	08/15/2024
US	US FIN ASSUR	Financial Assurance Information	Environmental Protection Agency	06/10/2024	06/17/2024	09/04/2024
US	US HIST CDL	National Clandestine Laboratory Register	Drug Enforcement Administration	05/20/2024	08/19/2024	10/09/2024
US	US INST CONTROLS	Institutional Controls Sites List	Environmental Protection Agency	07/24/2024	08/08/2024	08/15/2024
US	US MINES	Mines Master Index File	Department of Labor, Mine Safety and Health A	08/06/2024	08/14/2024	08/15/2024
US	US MINES 2	Ferrous and Nonferrous Metal Mines Database Listing	USGS	05/02/2024	08/20/2024	10/09/2024
US	US MINES 3	Active Mines & Mineral Plants Database Listing	USGS	04/14/2011	06/08/2011	09/13/2011
US	UST FINDER	UST Finder Database	Environmental Protection Agency	06/08/2023	10/04/2023	01/18/2024
US	UST FINDER RELEASE	UST Finder Releases Database	Environmental Protecton Agency	06/08/2023	10/31/2023	01/18/2024
US	UXO	Unexploded Ordnance Sites	Department of Defense	09/06/2023	09/13/2023	12/11/2023

GOVERNMENT RECORDS SEARCHED / DATA CURRENCY TRACKING

St	Acronym	Full Name	Government Agency	Gov Date	Arvl. Date	Active Date
CT	CT MANIFEST	Hazardous Waste Manifest Data	Department of Energy & Environmental Protecti	08/05/2024	08/06/2024	10/25/2024
NJ	NJ MANIFEST	Manifest Information	Department of Environmental Protection	12/31/2018	04/10/2019	05/16/2019
NY	NY MANIFEST	Facility and Manifest Data	Department of Environmental Conservation	12/31/2019	11/30/2023	12/01/2023
PA	PA MANIFEST	Manifest Information	Department of Environmental Protection	06/30/2018	07/19/2019	09/10/2019
RI	RI MANIFEST	Manifest information	Department of Environmental Management	12/31/2020	11/30/2021	02/18/2022
WI	WI MANIFEST	Manifest Information	Department of Natural Resources	05/31/2018	06/19/2019	09/03/2019
US	AHA Hospitals	Sensitive Receptor: AHA Hospitals	American Hospital Association, Inc.			
US	Medical Centers	Sensitive Receptor: Medical Centers	Centers for Medicare & Medicaid Services			
US	Nursing Homes	Sensitive Receptor: Nursing Homes	National Institutes of Health			
US	Public Schools	Sensitive Receptor: Public Schools	National Center for Education Statistics			
US	Private Schools	Sensitive Receptor: Private Schools	National Center for Education Statistics			
CA	Daycare Centers	Sensitive Receptor: Licensed Facilities	Department of Social Services			
US	Flood Zones	100-year and 500-year flood zones	Emergency Management Agency (FEMA)			
US	NWI	National Wetlands Inventory	U.S. Fish and Wildlife Service			
CA	State Wetlands	Wetland Inventory	Department of Fish and Wildlife			
US	Topographic Map		U.S. Geological Survey			
US	Oil/Gas Pipelines		Endeavor Business Media			
US	Electric Power Transmission Line Data		Endeavor Business Media			

STREET AND ADDRESS INFORMATION

© 2015 TomTom North America, Inc. All rights reserved. This material is proprietary and the subject of copyright protection and other intellectual property rights owned by or licensed to Tele Atlas North America, Inc. The use of this material is subject to the terms of a license agreement. You will be held liable for any unauthorized copying or disclosure of this material.

GEOCHECK ®- PHYSICAL SETTING SOURCE ADDENDUM

TARGET PROPERTY ADDRESS

STEVENS CREEK BOULEVARD
20111 STEVENS CREEK BOULEVARD
CUPERTINO, CA 95014

TARGET PROPERTY COORDINATES

Latitude (North):	37.323618 - 37˚ 19’ 25.02’’
Longitude (West):	122.02486 - 122˚ 1’ 29.50’’
Universal Tranverse Mercator:	Zone 10
UTM X (Meters):	586398.2
UTM Y (Meters):	4131015.2
Elevation:	210 ft. above sea level

USGS TOPOGRAPHIC MAP

Target Property Map:	50005309 CUPERTINO, CA
Version Date:	2021

EDR’s GeoCheck Physical Setting Source Addendum is provided to assist the environmental professional in forming an opinion about the impact of potential contaminant migration.

Assessment of the impact of contaminant migration generally has two principle investigative components:

1. Groundwater flow direction, and
2. Groundwater flow velocity.

Groundwater flow direction may be impacted by surface topography, hydrology, hydrogeology, characteristics of the soil, and nearby wells. Groundwater flow velocity is generally impacted by the nature of the geologic strata.

GEOCHECK® - PHYSICAL SETTING SOURCE SUMMARY

GROUNDWATER FLOW DIRECTION INFORMATION

Groundwater flow direction for a particular site is best determined by a qualified environmental professional using site-specific well data. If such data is not reasonably ascertainable, it may be necessary to rely on other sources of information, such as surface topographic information, hydrologic information, hydrogeologic data collected on nearby properties, and regional groundwater flow information (from deep aquifers).

TOPOGRAPHIC INFORMATION

Surface topography may be indicative of the direction of surficial groundwater flow. This information can be used to assist the environmental professional in forming an opinion about the impact of nearby contaminated properties or, should contamination exist on the target property, what downgradient sites might be impacted.

TARGET PROPERTY TOPOGRAPHY

General Topographic Gradient: General East

SURROUNDING TOPOGRAPHY: ELEVATION PROFILES

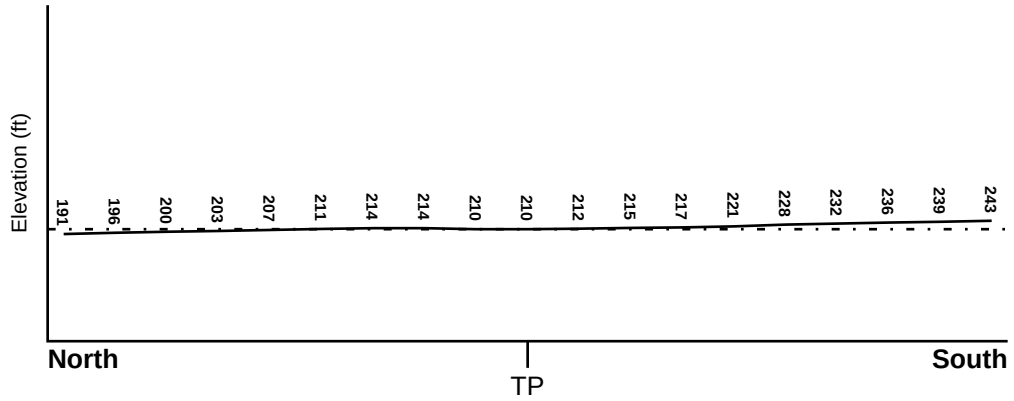

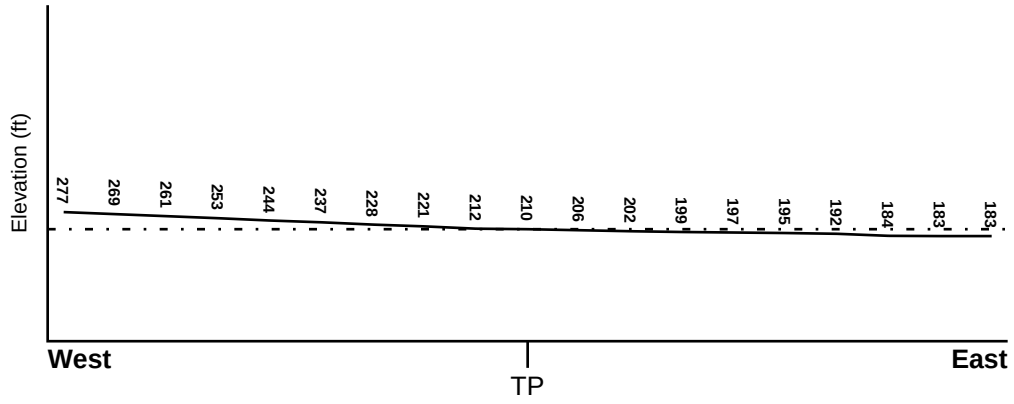

Target Property Elevation: 210 ft.

0 1/2 1 Miles

Source: Topography has been determined from the USGS 7.5' Digital Elevation Model and should be evaluated on a relative (not an absolute) basis. Relative elevation information between sites of close proximity should be field verified.

GEOCHECK® - PHYSICAL SETTING SOURCE SUMMARY

HYDROLOGIC INFORMATION

Surface water can act as a hydrologic barrier to groundwater flow. Such hydrologic information can be used to assist the environmental professional in forming an opinion about the impact of nearby contaminated properties or, should contamination exist on the target property, what downgradient sites might be impacted.

Refer to the Physical Setting Source Map following this summary for hydrologic information (major waterways and bodies of water).

FEMA FLOOD ZONE

Flood Plain Panel at Target Property	FEMA Source Type
06085C0209H	FEMA FIRM Flood data

Additional Panels in search area:	FEMA Source Type
06085C0208H	FEMA FIRM Flood data
06085C0216H	FEMA FIRM Flood data
06085C0217H	FEMA FIRM Flood data

NATIONAL WETLAND INVENTORY

NWI Quad at Target Property	NWI Electronic Data Coverage
CUPERTINO	YES - refer to the Overview Map and Detail Map

HYDROGEOLOGIC INFORMATION

Hydrogeologic information obtained by installation of wells on a specific site can often be an indicator of groundwater flow direction in the immediate area. Such hydrogeologic information can be used to assist the environmental professional in forming an opinion about the impact of nearby contaminated properties or, should contamination exist on the target property, what downgradient sites might be impacted.

Site-Specific Hydrogeological Data*:

Search Radius:	1.25 miles
Location Relative to TP:	1/2 - 1 Mile NE
Site Name:	Hewlett Packard Cico Div
Site EPA ID Number:	CAD049227390
Groundwater Flow Direction:	NOT AVAILABLE.
Inferred Depth to Water:	approximately 50 feet.
Hydraulic Connection:	A hydraulic connection exists between the surficial and lower aquifers.
Sole Source Aquifer:	No information about a sole source aquifer is available
Data Quality:	Information is inferred in the CERCLIS investigation report(s)

AQUIFLOW®

Search Radius: 1.000 Mile.

EDR has developed the AQUIFLOW Information System to provide data on the general direction of groundwater flow at specific points. EDR has reviewed reports submitted by environmental professionals to regulatory authorities at select sites and has extracted the date of the report, groundwater flow direction as determined hydrogeologically, and the depth to water table.

MAP ID	LOCATION FROM TP	GENERAL DIRECTION GROUNDWATER FLOW
Not Reported		

* ©1996 Site--specific hydrogeological data gathered by CERCLIS Alerts, Inc., Bainbridge Island, WA. All rights reserved. All of the information and opinions presented are those of the cited EPA report(s), which were completed under a Comprehensive Environmental Response Compensation and Liability Information System (CERCLIS) investigation.

GEOCHECK® - PHYSICAL SETTING SOURCE SUMMARY

GROUNDWATER FLOW VELOCITY INFORMATION

Groundwater flow velocity information for a particular site is best determined by a qualified environmental professional using site specific geologic and soil strata data. If such data are not reasonably ascertainable, it may be necessary to rely on other sources of information, including geologic age identification, rock stratigraphic unit and soil characteristics data collected on nearby properties and regional soil information. In general, contaminant plumes move more quickly through sandy-gravelly types of soils than silty-clayey types of soils.

GEOLOGIC INFORMATION IN GENERAL AREA OF TARGET PROPERTY

Geologic information can be used by the environmental professional in forming an opinion about the relative speed at which contaminant migration may be occurring.

ROCK STRATIGRAPHIC UNIT

Era:	Cenozoic
System:	Quaternary
Series:	Quaternary
Code:	Q *(decoded above as Era, System & Series)*

GEOLOGIC AGE IDENTIFICATION

Category: Stratifed Sequence

Geologic Age and Rock Stratigraphic Unit Source: P.G. Schruben, R.E. Arndt and W.J. Bawiec, Geology of the Conterminous U.S. at 1:2,500,000 Scale - a digital representation of the 1974 P.B. King and H.M. Beikman Map, USGS Digital Data Series DDS - 11 (1994).

DOMINANT SOIL COMPOSITION IN GENERAL AREA OF TARGET PROPERTY

The U.S. Department of Agriculture's (USDA) Soil Conservation Service (SCS) leads the National Cooperative Soil Survey (NCSS) and is responsible for collecting, storing, maintaining and distributing soil survey information for privately owned lands in the United States. A soil map in a soil survey is a representation of soil patterns in a landscape. Soil maps for STATSGO are compiled by generalizing more detailed (SSURGO) soil survey maps. The following information is based on Soil Conservation Service STATSGO data.

Soil Component Name:	BOTELLA
Soil Surface Texture:	clay loam
Hydrologic Group:	Class B - Moderate infiltration rates. Deep and moderately deep, moderately well and well drained soils with moderately coarse textures.
Soil Drainage Class:	Not reported

Hydric Status: Soil does not meet the requirements for a hydric soil.

Corrosion Potential - Uncoated Steel:	MODERATE
Depth to Bedrock Min:	> 60 inches
Depth to Bedrock Max:	> 60 inches

GEOCHECK® - PHYSICAL SETTING SOURCE SUMMARY

Soil Layer Information							
	Boundary			Classification			
Layer	Upper	Lower	Soil Texture Class	AASHTO Group	Unified Soil	Permeability Rate (in/hr)	Soil Reaction (pH)
1	0 inches	9 inches	clay loam	Silt-Clay Materials (more than 35 pct. passing No. 200), Clayey Soils.	FINE-GRAINED SOILS, Silts and Clays (liquid limit less than 50%), Lean Clay	Max: 0.60 Min: 0.20	Max: 7.30 Min: 5.60
2	9 inches	41 inches	silty clay loam	Silt-Clay Materials (more than 35 pct. passing No. 200), Clayey Soils.	FINE-GRAINED SOILS, Silts and Clays (liquid limit less than 50%), Lean Clay	Max: 0.60 Min: 0.20	Max: 7.80 Min: 5.60
3	41 inches	76 inches	sandy clay loam	Silt-Clay Materials (more than 35 pct. passing No. 200), Clayey Soils.	COARSE-GRAINED SOILS, Sands, Sands with fines, Clayey sand.	Max: 0.60 Min: 0.20	Max: 7.80 Min: 5.60

OTHER SOIL TYPES IN AREA

Based on Soil Conservation Service STATSGO data, the following additional subordinant soil types may appear within the general area of target property.

Soil Surface Textures: No Other Soil Types

Surficial Soil Types: No Other Soil Types

Shallow Soil Types: No Other Soil Types

Deeper Soil Types: No Other Soil Types

LOCAL / REGIONAL WATER AGENCY RECORDS

EDR Local/Regional Water Agency records provide water well information to assist the environmental professional in assessing sources that may impact ground water flow direction, and in forming an opinion about the impact of contaminant migration on nearby drinking water wells.

WELL SEARCH DISTANCE INFORMATION

DATABASE	SEARCH DISTANCE (miles)
Federal USGS	1.000
Federal FRDS PWS	Nearest PWS within 1 mile
State Database	1.000

GEOCHECK® - PHYSICAL SETTING SOURCE SUMMARY

FEDERAL USGS WELL INFORMATION

MAP ID	WELL ID	LOCATION FROM TP
D27	USGS40000182160	1/2 - 1 Mile ESE

FEDERAL FRDS PUBLIC WATER SUPPLY SYSTEM INFORMATION

MAP ID	WELL ID	LOCATION FROM TP
B5	CA4300762	1/4 - 1/2 Mile West

Note: PWS System location is not always the same as well location.

STATE DATABASE WELL INFORMATION

MAP ID	WELL ID	LOCATION FROM TP
A1	CAEDF0000076133	1/8 - 1/4 Mile ESE
A2	CAEDF0000085024	1/8 - 1/4 Mile ESE
A3	CAEDF0000004293	1/8 - 1/4 Mile SE
4	CADWR0000029003	1/4 - 1/2 Mile South
B6	CAEDF0000051749	1/4 - 1/2 Mile WSW
C7	CAEDF0000123804	1/2 - 1 Mile East
C8	CAEDF0000001374	1/2 - 1 Mile East
C9	CAEDF0000141185	1/2 - 1 Mile East
C10	CAEDF0000101773	1/2 - 1 Mile East
C11	CAEDF0000049223	1/2 - 1 Mile East
C12	CAEDF0000015449	1/2 - 1 Mile East
C13	CAEDF0000053791	1/2 - 1 Mile East
C14	CAEDF0000098278	1/2 - 1 Mile East
C15	CAEDF0000002900	1/2 - 1 Mile East
C16	CAEDF0000092224	1/2 - 1 Mile East
17	CADWR0000037294	1/2 - 1 Mile ENE
C18	CAEDF0000049603	1/2 - 1 Mile East
C19	CAEDF0000111143	1/2 - 1 Mile East
C20	CAEDF0000111197	1/2 - 1 Mile East
C21	CAEDF0000111725	1/2 - 1 Mile East
C22	CAEDF0000088469	1/2 - 1 Mile East
C23	CAEDF0000017256	1/2 - 1 Mile East
C24	CAEDF0000099522	1/2 - 1 Mile East
C25	CAEDF0000125768	1/2 - 1 Mile East
D26	CALLNL000000799	1/2 - 1 Mile ESE
D28	CAUSGSN00004474	1/2 - 1 Mile ESE
E29	CAEDF0000067165	1/2 - 1 Mile East
E30	CAEDF0000020588	1/2 - 1 Mile East
D31	CADDW2000015631	1/2 - 1 Mile ESE
F32	CAEDF0000120713	1/2 - 1 Mile West
G33	CADDW2000023144	1/2 - 1 Mile NNE
F34	CAEDF0000071038	1/2 - 1 Mile West
H35	CAEDF0000109438	1/2 - 1 Mile SSW
F36	CAEDF0000045365	1/2 - 1 Mile West
H37	CAEDF0000063453	1/2 - 1 Mile SSW
G38	CALLNL000000061	1/2 - 1 Mile NNE

STATE DATABASE WELL INFORMATION

MAP ID	WELL ID	LOCATION FROM TP
G39	CADDW2000024207	1/2 - 1 Mile NNE
H40	CAEDF0000139597	1/2 - 1 Mile SSW
H41	CAEDF0000135612	1/2 - 1 Mile SSW
H42	CAEDF0000141915	1/2 - 1 Mile SSW
H43	CAEDF0000081325	1/2 - 1 Mile SSW
H44	CAEDF0000072351	1/2 - 1 Mile SSW
45	CADPR0000000890	1/2 - 1 Mile ESE
H46	CAEDF0000012818	1/2 - 1 Mile SSW
H47	CAEDF0000038612	1/2 - 1 Mile SSW
H48	CAEDF0000085766	1/2 - 1 Mile SSW
I49	CALLNL000000617	1/2 - 1 Mile NW
I50	CADDW2000014437	1/2 - 1 Mile NW
51	CADWR0000013414	1/2 - 1 Mile North
52	CADWR0000020250	1/2 - 1 Mile South
53	CADWR0000000231	1/2 - 1 Mile NW
J54	7844	1/2 - 1 Mile NW
J55	7843	1/2 - 1 Mile NW
J56	7846	1/2 - 1 Mile NW
J57	7845	1/2 - 1 Mile NW
K58	CAEDF0000108296	1/2 - 1 Mile West
K59	CAEDF0000108688	1/2 - 1 Mile West
L60	CAEDF0000110462	1/2 - 1 Mile South
K61	CAEDF0000115303	1/2 - 1 Mile West
L62	CAEDF0000124236	1/2 - 1 Mile South
L63	CAEDF0000137961	1/2 - 1 Mile South
L64	CAEDF0000056280	1/2 - 1 Mile South

PHYSICAL SETTING SOURCE MAP - 7818510.2s

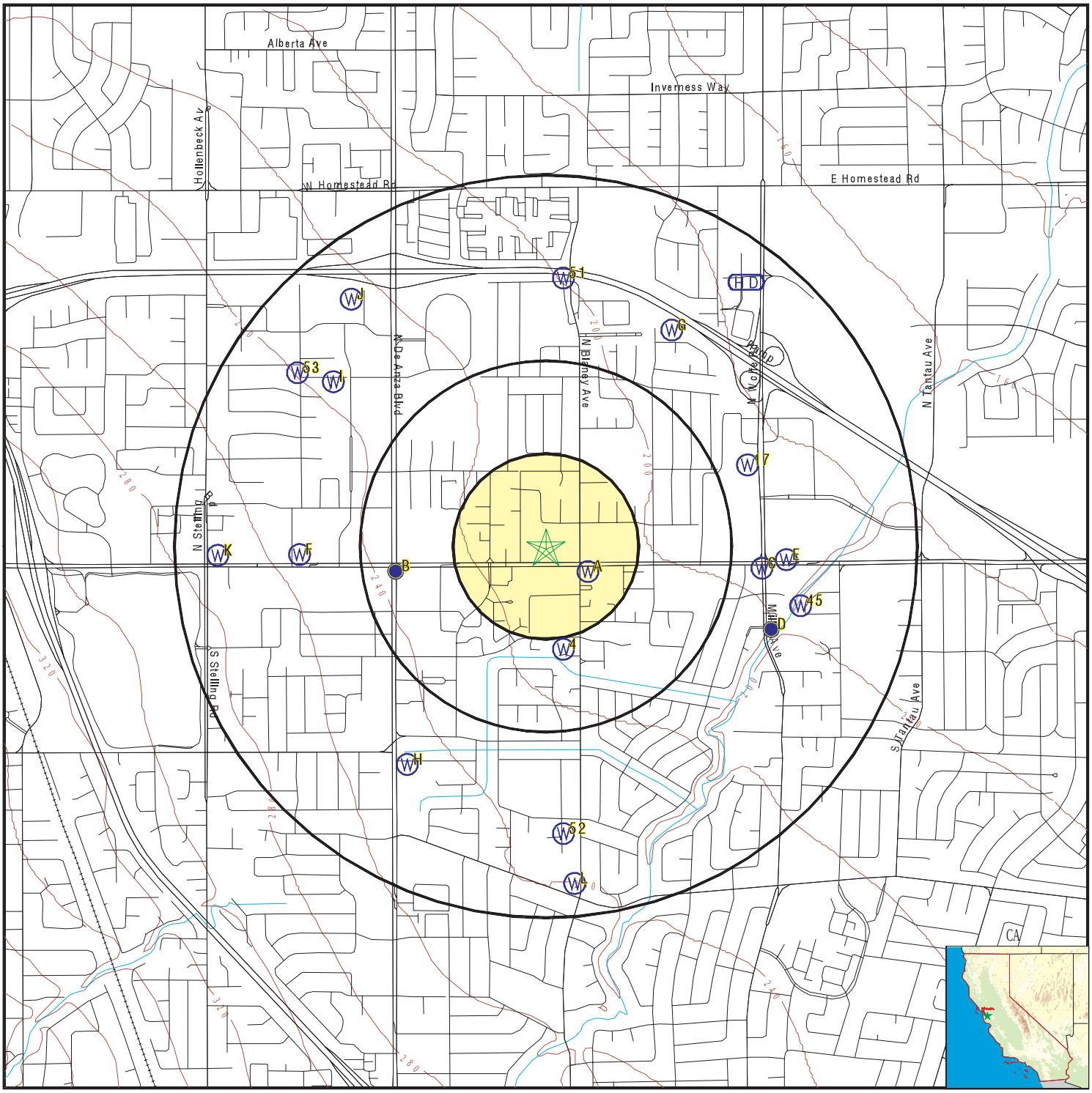

County Boundary
Major Roads
Contour Lines
Earthquake Fault Lines
Earthquake epicenter, Richter 5 or greater
Water Wells
Public Water Supply Wells
Cluster of Multiple Icons

0 1/4 1/2 1 Miles

Groundwater Flow Direction
Indeterminate Groundwater Flow at Location
Groundwater Flow Varies at Location
Closest Hydrogeological Data
Oil, gas or related wells

N

SITE NAME:	Stevens Creek Boulevard	CLIENT:	Ninyo & Moore
ADDRESS:	20111 Stevens Creek Boulevard Cupertino CA 95014	CONTACT:	Luke Swickard
		INQUIRY #:	7818510.2s
LAT/LONG:	37.323618 / 122.02486	DATE:	November 11, 2024 2:50 pm

Copyright © 2024 EDR, Inc. © 2015 TomTom Rel. 2015.

GEOCHECK® - PHYSICAL SETTING SOURCE MAP FINDINGS

Map ID Direction Distance Elevation		Database	EDR ID Number
A1 **ESE** **1/8 - 1/4 Mile** **Lower**	Click here for full text details	**CA WELLS**	**CAEDF0000076133**
A2 **ESE** **1/8 - 1/4 Mile** **Lower**	Click here for full text details	**CA WELLS**	**CAEDF0000085024**
A3 **SE** **1/8 - 1/4 Mile** **Lower**	Click here for full text details	**CA WELLS**	**CAEDF0000004293**
4 **South** **1/4 - 1/2 Mile** **Higher**	Click here for full text details	**CA WELLS**	**CADWR0000029003**
B5 **West** **1/4 - 1/2 Mile** **Higher**	Click here for full text details	**FRDS PWS**	**CA4300762**
B6 **WSW** **1/4 - 1/2 Mile** **Higher**	Click here for full text details	**CA WELLS**	**CAEDF0000051749**
C7 **East** **1/2 - 1 Mile** **Lower**	Click here for full text details	**CA WELLS**	**CAEDF0000123804**
C8 **East** **1/2 - 1 Mile** **Lower**	Click here for full text details	**CA WELLS**	**CAEDF0000001374**

GEOCHECK® - PHYSICAL SETTING SOURCE MAP FINDINGS

Map ID Direction Distance Elevation		Database	EDR ID Number
C9 **East** **1/2 - 1 Mile** **Lower**	Click here for full text details	**CA WELLS**	**CAEDF0000141185**
C10 **East** **1/2 - 1 Mile** **Lower**	Click here for full text details	**CA WELLS**	**CAEDF0000101773**
C11 **East** **1/2 - 1 Mile** **Lower**	Click here for full text details	**CA WELLS**	**CAEDF0000049223**
C12 **East** **1/2 - 1 Mile** **Lower**	Click here for full text details	**CA WELLS**	**CAEDF0000015449**
C13 **East** **1/2 - 1 Mile** **Lower**	Click here for full text details	**CA WELLS**	**CAEDF0000053791**
C14 **East** **1/2 - 1 Mile** **Lower**	Click here for full text details	**CA WELLS**	**CAEDF0000098278**
C15 **East** **1/2 - 1 Mile** **Lower**	Click here for full text details	**CA WELLS**	**CAEDF0000002900**
C16 **East** **1/2 - 1 Mile** **Lower**	Click here for full text details	**CA WELLS**	**CAEDF0000092224**
17 **ENE** **1/2 - 1 Mile** **Lower**	Click here for full text details	**CA WELLS**	**CADWR0000037294**

GEOCHECK® - PHYSICAL SETTING SOURCE MAP FINDINGS

Map ID Direction Distance Elevation		Database	EDR ID Number
C18 **East** **1/2 - 1 Mile** **Lower**	Click here for full text details	**CA WELLS**	**CAEDF0000049603**
C19 **East** **1/2 - 1 Mile** **Lower**	Click here for full text details	**CA WELLS**	**CAEDF0000111143**
C20 **East** **1/2 - 1 Mile** **Lower**	Click here for full text details	**CA WELLS**	**CAEDF0000111197**
C21 **East** **1/2 - 1 Mile** **Lower**	Click here for full text details	**CA WELLS**	**CAEDF0000111725**
C22 **East** **1/2 - 1 Mile** **Lower**	Click here for full text details	**CA WELLS**	**CAEDF0000088469**
C23 **East** **1/2 - 1 Mile** **Lower**	Click here for full text details	**CA WELLS**	**CAEDF0000017256**
C24 **East** **1/2 - 1 Mile** **Lower**	Click here for full text details	**CA WELLS**	**CAEDF0000099522**
C25 **East** **1/2 - 1 Mile** **Lower**	Click here for full text details	**CA WELLS**	**CAEDF0000125768**
D26 **ESE** **1/2 - 1 Mile** **Lower**	Click here for full text details	**CA WELLS**	**CALLNL000000799**

GEOCHECK® - PHYSICAL SETTING SOURCE MAP FINDINGS

Map ID Direction Distance Elevation		Database	EDR ID Number
D27 **ESE** **1/2 - 1 Mile** **Lower**	Click here for full text details	**FED USGS**	**USGS40000182160**
D28 **ESE** **1/2 - 1 Mile** **Lower**	Click here for full text details	**CA WELLS**	**CAUSGSN00004474**
E29 **East** **1/2 - 1 Mile** **Lower**	Click here for full text details	**CA WELLS**	**CAEDF0000067165**
E30 **East** **1/2 - 1 Mile** **Lower**	Click here for full text details	**CA WELLS**	**CAEDF0000020588**
D31 **ESE** **1/2 - 1 Mile** **Lower**	Click here for full text details	**CA WELLS**	**CADDW2000015631**
F32 **West** **1/2 - 1 Mile** **Higher**	Click here for full text details	**CA WELLS**	**CAEDF0000120713**
G33 **NNE** **1/2 - 1 Mile** **Lower**	Click here for full text details	**CA WELLS**	**CADDW2000023144**
F34 **West** **1/2 - 1 Mile** **Higher**	Click here for full text details	**CA WELLS**	**CAEDF0000071038**
H35 **SSW** **1/2 - 1 Mile** **Higher**	Click here for full text details	**CA WELLS**	**CAEDF0000109438**

GEOCHECK® - PHYSICAL SETTING SOURCE MAP FINDINGS

Map ID Direction Distance Elevation		Database	EDR ID Number
F36 **West** **1/2 - 1 Mile** **Higher**	Click here for full text details	**CA WELLS**	**CAEDF0000045365**
H37 **SSW** **1/2 - 1 Mile** **Higher**	Click here for full text details	**CA WELLS**	**CAEDF0000063453**
G38 **NNE** **1/2 - 1 Mile** **Lower**	Click here for full text details	**CA WELLS**	**CALLNL000000061**
G39 **NNE** **1/2 - 1 Mile** **Lower**	Click here for full text details	**CA WELLS**	**CADDW2000024207**
H40 **SSW** **1/2 - 1 Mile** **Higher**	Click here for full text details	**CA WELLS**	**CAEDF0000139597**
H41 **SSW** **1/2 - 1 Mile** **Higher**	Click here for full text details	**CA WELLS**	**CAEDF0000135612**
H42 **SSW** **1/2 - 1 Mile** **Higher**	Click here for full text details	**CA WELLS**	**CAEDF0000141915**
H43 **SSW** **1/2 - 1 Mile** **Higher**	Click here for full text details	**CA WELLS**	**CAEDF0000081325**
H44 **SSW** **1/2 - 1 Mile** **Higher**	Click here for full text details	**CA WELLS**	**CAEDF0000072351**

Map ID Direction Distance Elevation		Database	EDR ID Number
45 **ESE** **1/2 - 1 Mile** **Lower**	Click here for full text details	**CA WELLS**	**CADPR0000000890**
H46 **SSW** **1/2 - 1 Mile** **Higher**	Click here for full text details	**CA WELLS**	**CAEDF0000012818**
H47 **SSW** **1/2 - 1 Mile** **Higher**	Click here for full text details	**CA WELLS**	**CAEDF0000038612**
H48 **SSW** **1/2 - 1 Mile** **Higher**	Click here for full text details	**CA WELLS**	**CAEDF0000085766**
I49 **NW** **1/2 - 1 Mile** **Higher**	Click here for full text details	**CA WELLS**	**CALLNL000000617**
I50 **NW** **1/2 - 1 Mile** **Higher**	Click here for full text details	**CA WELLS**	**CADDW2000014437**
51 **North** **1/2 - 1 Mile** **Lower**	Click here for full text details	**CA WELLS**	**CADWR0000013414**
52 **South** **1/2 - 1 Mile** **Higher**	Click here for full text details	**CA WELLS**	**CADWR0000020250**
53 **NW** **1/2 - 1 Mile** **Higher**	Click here for full text details	**CA WELLS**	**CADWR0000000231**

Map ID Direction Distance Elevation		Database	EDR ID Number
J54 **NW** **1/2 - 1 Mile** **Higher**	Click here for full text details	**CA WELLS**	**7844**
J55 **NW** **1/2 - 1 Mile** **Higher**	Click here for full text details	**CA WELLS**	**7843**
J56 **NW** **1/2 - 1 Mile** **Higher**	Click here for full text details	**CA WELLS**	**7846**
J57 **NW** **1/2 - 1 Mile** **Higher**	Click here for full text details	**CA WELLS**	**7845**
K58 **West** **1/2 - 1 Mile** **Higher**	Click here for full text details	**CA WELLS**	**CAEDF0000108296**
K59 **West** **1/2 - 1 Mile** **Higher**	Click here for full text details	**CA WELLS**	**CAEDF0000108688**
L60 **South** **1/2 - 1 Mile** **Higher**	Click here for full text details	**CA WELLS**	**CAEDF0000110462**
K61 **West** **1/2 - 1 Mile** **Higher**	Click here for full text details	**CA WELLS**	**CAEDF0000115303**
L62 **South** **1/2 - 1 Mile** **Higher**	Click here for full text details	**CA WELLS**	**CAEDF0000124236**

GEOCHECK® - PHYSICAL SETTING SOURCE MAP FINDINGS

Map ID Direction Distance Elevation		Database	EDR ID Number
L63 **South** **1/2 - 1 Mile** **Higher**	**Click here for full text details**	**CA WELLS**	**CAEDF0000137961**
L64 **South** **1/2 - 1 Mile** **Higher**	**Click here for full text details**	**CA WELLS**	**CAEDF0000056280**

GEOCHECK® - PHYSICAL SETTING SOURCE MAP FINDINGS
RADON

AREA RADON INFORMATION

State Database: CA Radon

Radon Test Results

Zipcode	Num Tests	> 4 pCi/L
95014	47	0

Federal EPA Radon Zone for SANTA CLARA County: 2

Note: Zone 1 indoor average level > 4 pCi/L.
: Zone 2 indoor average level >= 2 pCi/L and <= 4 pCi/L.
: Zone 3 indoor average level < 2 pCi/L.

Federal Area Radon Information for Zip Code: 95014

Number of sites tested: 3

Area	Average Activity	% <4 pCi/L	% 4-20 pCi/L	% >20 pCi/L
Living Area - 1st Floor	0.267 pCi/L	100%	0%	0%
Living Area - 2nd Floor	Not Reported	Not Reported	Not Reported	Not Reported
Basement	Not Reported	Not Reported	Not Reported	Not Reported

PHYSICAL SETTING SOURCE RECORDS SEARCHED

TOPOGRAPHIC INFORMATION

USGS 7.5' Digital Elevation Model (DEM)
Source: United States Geologic Survey
EDR acquired the USGS 7.5' Digital Elevation Model in 2002 and updated it in 2006. The 7.5 minute DEM corresponds to the USGS 1:24,000- and 1:25,000-scale topographic quadrangle maps. The DEM provides elevation data with consistent elevation units and projection.

Source: U.S. Geological Survey

HYDROLOGIC INFORMATION

Flood Zone Data: This data was obtained from the Federal Emergency Management Agency (FEMA). It depicts 100-year and 500-year flood zones as defined by FEMA. It includes the National Flood Hazard Layer (NFHL) which incorporates Flood Insurance Rate Map (FIRM) data and Q3 data from FEMA in areas not covered by NFHL.
Source: FEMA
Telephone: 877-336-2627
Date of Government Version: 2003, 2015

NWI: National Wetlands Inventory. This data, available in select counties across the country, was obtained by EDR in 2002, 2005, 2010 and 2015 from the U.S. Fish and Wildlife Service.

State Wetlands Data: Wetland Inventory
Source: Department of Fish and Wildlife
Telephone: 916-445-0411

HYDROGEOLOGIC INFORMATION

AQUIFLOW[R] Information System
Source: EDR proprietary database of groundwater flow information
EDR has developed the AQUIFLOW Information System (AIS) to provide data on the general direction of groundwater flow at specific points. EDR has reviewed reports submitted to regulatory authorities at select sites and has extracted the date of the report, hydrogeologically determined groundwater flow direction and depth to water table information.

GEOLOGIC INFORMATION

Geologic Age and Rock Stratigraphic Unit
Source: P.G. Schruben, R.E. Arndt and W.J. Bawiec, Geology of the Conterminous U.S. at 1:2,500,000 Scale - A digital representation of the 1974 P.B. King and H.M. Beikman Map, USGS Digital Data Series DDS - 11 (1994).

STATSGO: State Soil Geographic Database
Source: Department of Agriculture, Natural Resources Conservation Service (NRCS)
The U.S. Department of Agriculture's (USDA) Natural Resources Conservation Service (NRCS) leads the national Conservation Soil Survey (NCSS) and is responsible for collecting, storing, maintaining and distributing soil survey information for privately owned lands in the United States. A soil map in a soil survey is a representation of soil patterns in a landscape. Soil maps for STATSGO are compiled by generalizing more detailed (SSURGO) soil survey maps.

SSURGO: Soil Survey Geographic Database
Source: Department of Agriculture, Natural Resources Conservation Service (NRCS)
Telephone: 800-672-5559
SSURGO is the most detailed level of mapping done by the Natural Resources Conservation Service, mapping scales generally range from 1:12,000 to 1:63,360. Field mapping methods using national standards are used to construct the soil maps in the Soil Survey Geographic (SSURGO) database. SSURGO digitizing duplicates the original soil survey maps. This level of mapping is designed for use by landowners, townships and county natural resource planning and management.

PHYSICAL SETTING SOURCE RECORDS SEARCHED

LOCAL / REGIONAL WATER AGENCY RECORDS

FEDERAL WATER WELLS

PWS: Public Water Systems
Source: EPA/Office of Drinking Water
Telephone: 202-564-3750
Public Water System data from the Federal Reporting Data System. A PWS is any water system which provides water to at least 25 people for at least 60 days annually. PWSs provide water from wells, rivers and other sources.

PWS ENF: Public Water Systems Violation and Enforcement Data
Source: EPA/Office of Drinking Water
Telephone: 202-564-3750
Violation and Enforcement data for Public Water Systems from the Safe Drinking Water Information System (SDWIS) after August 1995. Prior to August 1995, the data came from the Federal Reporting Data System (FRDS).

USGS Water Wells: USGS National Water Inventory System (NWIS)
This database contains descriptive information on sites where the USGS collects or has collected data on surface water and/or groundwater. The groundwater data includes information on wells, springs, and other sources of groundwater.

OTHER STATE DATABASE INFORMATION

Groundwater Ambient Monitoring & Assessment Program
State Water Resources Control Board
Telephone: 916-341-5577
The GAMA Program is Californias comprehensive groundwater quality monitoring program. GAMA collects data by testing the untreated, raw water in different types of wells for naturally-occurring and man-made chemicals. The GAMA data includes Domestic, Monitoring and Municipal well types from the following sources, Department of Water Resources, Department of Heath Services, EDF, Agricultural Lands, Lawrence Livermore National Laboratory, Department of Pesticide Regulation, United States Geological Survey, Groundwater Ambient Monitoring and Assessment Program and Local Groundwater Projects.

Water Well Database
Source: Department of Water Resources
Telephone: 916-651-9648

California Drinking Water Quality Database
Source: Department of Public Health
Telephone: 916-324-2319
The database includes all drinking water compliance and special studies monitoring for the state of California since 1984. It consists of over 3,200,000 individual analyses along with well and water system information.

Geothermal Wells Listing
Department of Conservation
Telephone: 916-445-9686
Geothermal well means a well constructed to extract or return water to the ground after it has been used for heating or cooling purposes. Geothermal wells in California (except for wells on federal leases which are administered by the Bureau of Land Management) are permitted, drilled, operated, and permanently sealed and closed (plugged and abandoned) under requirements and procedures administered by the Geothermal Section of the Department of Conservations Geologic Energy Management Division (CalGEM, formerly DOGGR).

California Oil and Gas Well Locations
Source: Dept of Conservation, Geologic Energy Management Division
Telephone: 916-323-1779
Oil and Gas well locations in the state.

PHYSICAL SETTING SOURCE RECORDS SEARCHED

California Earthquake Fault Lines
Source: California Division of Mines and Geology
The fault lines displayed on EDR's Topographic map are digitized quaternary fault lines prepared in 1975 by the United State Geological Survey. Additional information (also from 1975) regarding activity at specific fault lines comes from California's Preliminary Fault Activity Map prepared by the California Division of Mines and Geology.

RADON

State Database: CA Radon
Source: Department of Public Health
Telephone: 916-210-8558
Radon Database for California

Area Radon Information
Source: USGS
Telephone: 703-356-4020
The National Radon Database has been developed by the U.S. Environmental Protection Agency (USEPA) and is a compilation of the EPA/State Residential Radon Survey and the National Residential Radon Survey. The study covers the years 1986 - 1992. Where necessary data has been supplemented by information collected at private sources such as universities and research institutions.

EPA Radon Zones
Source: EPA
Telephone: 703-356-4020
Sections 307 & 309 of IRAA directed EPA to list and identify areas of U.S. with the potential for elevated indoor radon levels.

OTHER

Airport Landing Facilities: Private and public use landing facilities
Source: Federal Aviation Administration, 800-457-6656

Epicenters: World earthquake epicenters, Richter 5 or greater
Source: Department of Commerce, National Oceanic and Atmospheric Administration

California Earthquake Fault Lines: The fault lines displayed on EDR's Topographic map are digitized quaternary fault lines, prepared in 1975 by the United State Geological Survey. Additional information (also from 1975) regarding activity at specific fault lines comes from California's Preliminary Fault Activity Map prepared by the California Division of Mines and Geology.

STREET AND ADDRESS INFORMATION

© 2015 TomTom North America, Inc. All rights reserved. This material is proprietary and the subject of copyright protection and other intellectual property rights owned by or licensed to Tele Atlas North America, Inc. The use of this material is subject to the terms of a license agreement. You will be held liable for any unauthorized copying or disclosure of this material.

Appendix D -

Historical Research Documentation

Stevens Creek Boulevard

20111 Stevens Creek Boulevard

Cupertino, CA 95014

Inquiry Number: 7818510.3

November 11, 2024

Certified Sanborn® Map Report

6 Armstrong Road, 4th floor
Shelton, CT 06484
Toll Free: 800.352.0050
www.edrnet.com

Certified Sanborn® Map Report

11/11/24

Site Name:	Client Name:
Stevens Creek Boulevard	Ninyo & Moore
20111 Stevens Creek Boulevar	1401 Halyard Drive, Suite 110
Cupertino, CA 95014	West Sacramento, CA 95691
EDR Inquiry # 7818510.3	Contact: Luke Swickard

The Sanborn Library has been searched by EDR and maps covering the target property location as provided by Ninyo & Moore were identified for the years listed below. The Sanborn Library is the largest, most complete collection of fire insurance maps. The collection includes maps from Sanborn, Bromley, Perris & Browne, Hopkins, Barlow, and others. Only Environmental Data Resources Inc. (EDR) is authorized to grant rights for commercial reproduction of maps by the Sanborn Library LLC, the copyright holder for the collection. Results can be authenticated by visiting www.edrnet.com/sanborn.

The Sanborn Library is continually enhanced with newly identified map archives. This report accesses all maps in the collection as of the day this report was generated.

Certified Sanborn Results:

Certification # 8388-4538-9C67

PO # NA

Project 405015001

UNMAPPED PROPERTY

This report certifies that the complete holdings of the Sanborn Library, LLC collection have been searched based on client supplied target property information, and fire insurance maps covering the target property were not found.

Sanborn® Library search results

Certification #: 8388-4538-9C67

The Sanborn Library includes more than 1.2 million fire insurance maps from Sanborn, Bromley, Perris & Browne, Hopkins, Barlow and others which track historical property usage in approximately 12,000 American cities and towns. Collections searched:

- ✔ Library of Congress
- ✔ University Publications of America
- ✔ EDR Private Collection

The Sanborn Library LLC Since 1866™

Limited Permission To Make Copies

Ninyo & Moore (the client) is permitted to make up to FIVE photocopies of this Sanborn Map transmittal and each fire insurance map accompanying this report solely for the limited use of its customer. No one other than the client is authorized to make copies. Upon request made directly to an EDR Account Executive, the client may be permitted to make a limited number of additional photocopies. This permission is conditioned upon compliance by the client, its customer and their agents with EDR's copyright policy; a copy of which is available upon request.

Disclaimer - Copyright and Trademark Notice

This Report contains certain information obtained from a variety of public and other sources reasonably available to Environmental Data Resources, LLC. It cannot be concluded from this Report that coverage information for the target and surrounding properties does not exist from other sources. This Report is provided on an "AS IS", "AS AVAILABLE" basis. NO WARRANTY EXPRESS OR IMPLIED IS MADE WHATSOEVER IN CONNECTION WITH THIS REPORT. ENVIRONMENTAL DATA RESOURCES, LLC AND ITS SUBSIDIARIES, AFFILIATES AND THIRD PARTY SUPPLIERS DISCLAIM ALL WARRANTIES, OF ANY KIND OR NATURE, EXPRESS OR IMPLIED, ARISING OUT OF OR RELATED TO THIS REPORT OR ANY OF THE DATA AND INFORMATION PROVIDED IN THIS REPORT, INCLUDING WITHOUT LIMITATION, ANY WARRANTIES REGARDING ACCURACY, QUALITY, CORRECTNESS, COMPLETENESS, COMPREHENSIVENESS, SUITABILITY, MERCHANTABILITY, FITNESS FOR A PARTICULAR PURPOSE, TITLE, NON-INFRINGEMENT, MISAPPROPRIATION, OR OTHERWISE. ALL RISK IS ASSUMED BY THE USER. IN NO EVENT SHALL ENVIRONMENTAL DATA RESOURCES, LLC OR ITS SUBSIDIARIES, AFFILIATES OR THIRD PARTY SUPPLIERS BE LIABLE TO ANYONE FOR ANY DIRECT, INCIDENTAL, INDIRECT, SPECIAL, CONSEQUENTIAL OR OTHER DAMAGES OF ANY TYPE OR KIND (INCLUDING BUT NOT LIMITED TO LOSS OF PROFITS, LOSS OF USE, OR LOSS OF DATA), ARISING OUT OF OR IN ANY WAY CONNECTED WITH THIS REPORT OR ANY OF THE DATA AND INFORMATION PROVIDED IN THIS REPORT. Any analyses, estimates, ratings, environmental risk levels, or risk codes provided in this Report are provided for illustrative purposes only, and are not intended to provide, nor should they be interpreted as providing any facts regarding, or prediction or forecast of, any environmental risk for any property. Only an assessment performed by a qualified environmental professional can provide findings, opinions or conclusions regarding the environmental risk or conditions in, on or at any property.

Copyright 2024 by Environmental Data Resources, Inc. All rights reserved. Reproduction in any media or format, in whole or in part, of any report or map of Environmental Data Resources, Inc., or its affiliates, is prohibited without prior written permission.

EDR and its logos (including Sanborn and Sanborn Map) are trademarks of Environmental Data Resources, LLC or its affiliates. All other trademarks used herein are the property of their respective owners.

Stevens Creek Boulevard

20111 Stevens Creek Boulevard

Cupertino, CA 95014

Inquiry Number: 7818510.4

November 11, 2024

EDR Historical Topo Map Report

with QuadMatch™

6 Armstrong Road, 4th floor
Shelton, CT 06484
Toll Free: 800.352.0050
www.edrnet.com

EDR Historical Topo Map Report

11/11/24

Site Name:	Client Name:
Stevens Creek Boulevard	Ninyo & Moore
20111 Stevens Creek Boulevar	1401 Halyard Drive, Suite 110
Cupertino, CA 95014	West Sacramento, CA 95691
EDR Inquiry # 7818510.4	Contact: Luke Swickard

EDR Topographic Map Library has been searched by EDR and maps covering the target property location as provided by Ninyo & Moore were identified for the years listed below. EDR's Historical Topo Map Report is designed to assist professionals in evaluating potential liability on a target property resulting from past activities. EDRs Historical Topo Map Report includes a search of a collection of public and private color historical topographic maps, dating back to the late 1800s.

Search Results:

P.O.# NA

Project: 405015001

Coordinates:

Latitude:	37.323618 37° 19' 25" North
Longitude:	-122.02486 -122° 1' 29" West
UTM Zone:	Zone 10 North
UTM X Meters:	586396.14
UTM Y Meters:	4131219.14
Elevation:	210.00' above sea level

Maps Provided:

2021	1961
2018	1953
2015	1948
2012	1947
1995	1943
1980	1902
1973	1899
1968	1897

Disclaimer - Copyright and Trademark Notice

This Report contains certain information obtained from a variety of public and other sources reasonably available to Environmental Data Resources, LLC. It cannot be concluded from this Report that coverage information for the target and surrounding properties does not exist from other sources. This Report is provided on an "AS IS", "AS AVAILABLE" basis. NO WARRANTY EXPRESS OR IMPLIED IS MADE WHATSOEVER IN CONNECTION WITH THIS REPORT. ENVIRONMENTAL DATA RESOURCES, LLC AND ITS SUBSIDIARIES, AFFILIATES AND THIRD PARTY SUPPLIERS DISCLAIM ALL WARRANTIES, OF ANY KIND OR NATURE, EXPRESS OR IMPLIED, ARISING OUT OF OR RELATED TO THIS REPORT OR ANY OF THE DATA AND INFORMATION PROVIDED IN THIS REPORT, INCLUDING WITHOUT LIMITATION, ANY WARRANTIES REGARDING ACCURACY, QUALITY, CORRECTNESS, COMPLETENESS, COMPREHENSIVENESS, SUITABILITY, MERCHANTABILITY, FITNESS FOR A PARTICULAR PURPOSE, TITLE, NON-INFRINGEMENT, MISAPPROPRIATION, OR OTHERWISE. ALL RISK IS ASSUMED BY THE USER. IN NO EVENT SHALL ENVIRONMENTAL DATA RESOURCES, LLC OR ITS SUBSIDIARIES, AFFILIATES OR THIRD PARTY SUPPLIERS BE LIABLE TO ANYONE FOR ANY DIRECT, INCIDENTAL, INDIRECT, SPECIAL, CONSEQUENTIAL OR OTHER DAMAGES OF ANY TYPE OR KIND (INCLUDING BUT NOT LIMITED TO LOSS OF PROFITS, LOSS OF USE, OR LOSS OF DATA), ARISING OUT OF OR IN ANY WAY CONNECTED WITH THIS REPORT OR ANY OF THE DATA AND INFORMATION PROVIDED IN THIS REPORT. Any analyses, estimates, ratings, environmental risk levels, or risk codes provided in this Report are provided for illustrative purposes only, and are not intended to provide, nor should they be interpreted as providing any facts regarding, or prediction or forecast of, any environmental risk for any property. Only an assessment performed by a qualified environmental professional can provide findings, opinions or conclusions regarding the environmental risk or conditions in, on or at any property.

Copyright 2024 by Environmental Data Resources, Inc. All rights reserved. Reproduction in any media or format, in whole or in part, of any report or map of Environmental Data Resources, Inc., or its affiliates, is prohibited without prior written permission.

EDR and its logos (including Sanborn and Sanborn Map) are trademarks of Environmental Data Resources, LLC or its affiliates. All other trademarks used herein are the property of their respective owners.

Topo Sheet Key

This EDR Topo Map Report is based upon the following USGS topographic map sheets.

2021 Source Sheets

Cupertino
2021
7.5-minute, 24000

San Jose West
2021
7.5-minute, 24000

2018 Source Sheets

Cupertino
2018
7.5-minute, 24000

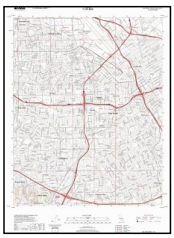

San Jose West
2018
7.5-minute, 24000

2015 Source Sheets

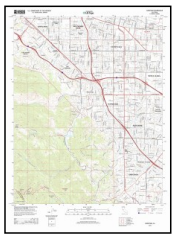

Cupertino
2015
7.5-minute, 24000

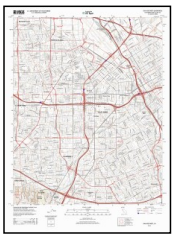

San Jose West
2015
7.5-minute, 24000

2012 Source Sheets

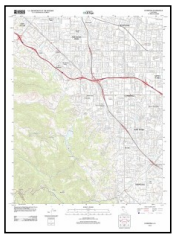

Cupertino
2012
7.5-minute, 24000

San Jose West
2012
7.5-minute, 24000

Topo Sheet Key

This EDR Topo Map Report is based upon the following USGS topographic map sheets.

1995 Source Sheets

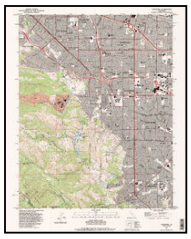

Cupertino
1995
7.5-minute, 24000
Aerial Photo Revised 1991

1980 Source Sheets

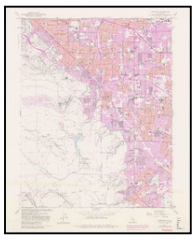

Cupertino
1980
7.5-minute, 24000
Aerial Photo Revised 1979

San Jose West
1980
7.5-minute, 24000
Aerial Photo Revised 1979

1973 Source Sheets

Cupertino
1973
7.5-minute, 24000
Aerial Photo Revised 1973

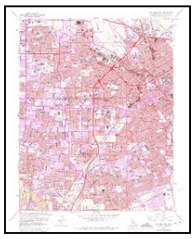

San Jose West
1973
7.5-minute, 24000
Aerial Photo Revised 1973

1968 Source Sheets

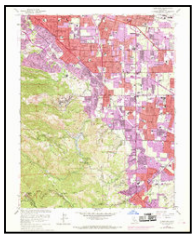

Cupertino
1968
7.5-minute, 24000
Aerial Photo Revised 1968

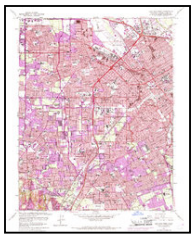

San Jose West
1968
7.5-minute, 24000
Aerial Photo Revised 1968

Topo Sheet Key

This EDR Topo Map Report is based upon the following USGS topographic map sheets.

1961 Source Sheets

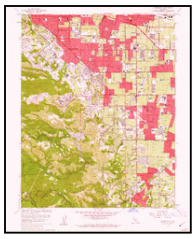

Cupertino
1961
7.5-minute, 24000
Aerial Photo Revised 1960

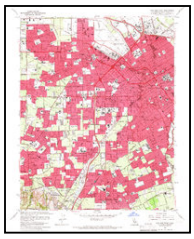

San Jose West
1961
7.5-minute, 24000
Aerial Photo Revised 1960

1953 Source Sheets

Cupertino
1953
7.5-minute, 24000
Aerial Photo Revised 1948

San Jose West
1953
7.5-minute, 24000
Aerial Photo Revised 1948

1948 Source Sheets

Palo Alto
1948
15-minute, 62500
Aerial Photo Revised 1948

1947 Source Sheets

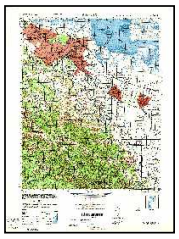

PALO ALTO
1947
15-minute, 50000

Topo Sheet Key

This EDR Topo Map Report is based upon the following USGS topographic map sheets.

1943 Source Sheets

Palo Alto
1943
15-minute, 62500
Aerial Photo Revised 1940

1902 Source Sheets

Santa Cruz
1902
30-minute, 125000

1899 Source Sheets

Palo Alto
1899
15-minute, 62500

San Jose
1899
15-minute, 62500

1897 Source Sheets

Palo Alto
1897
15-minute, 62500

San Jose
1897
15-minute, 62500

Historical Topo Map

2021

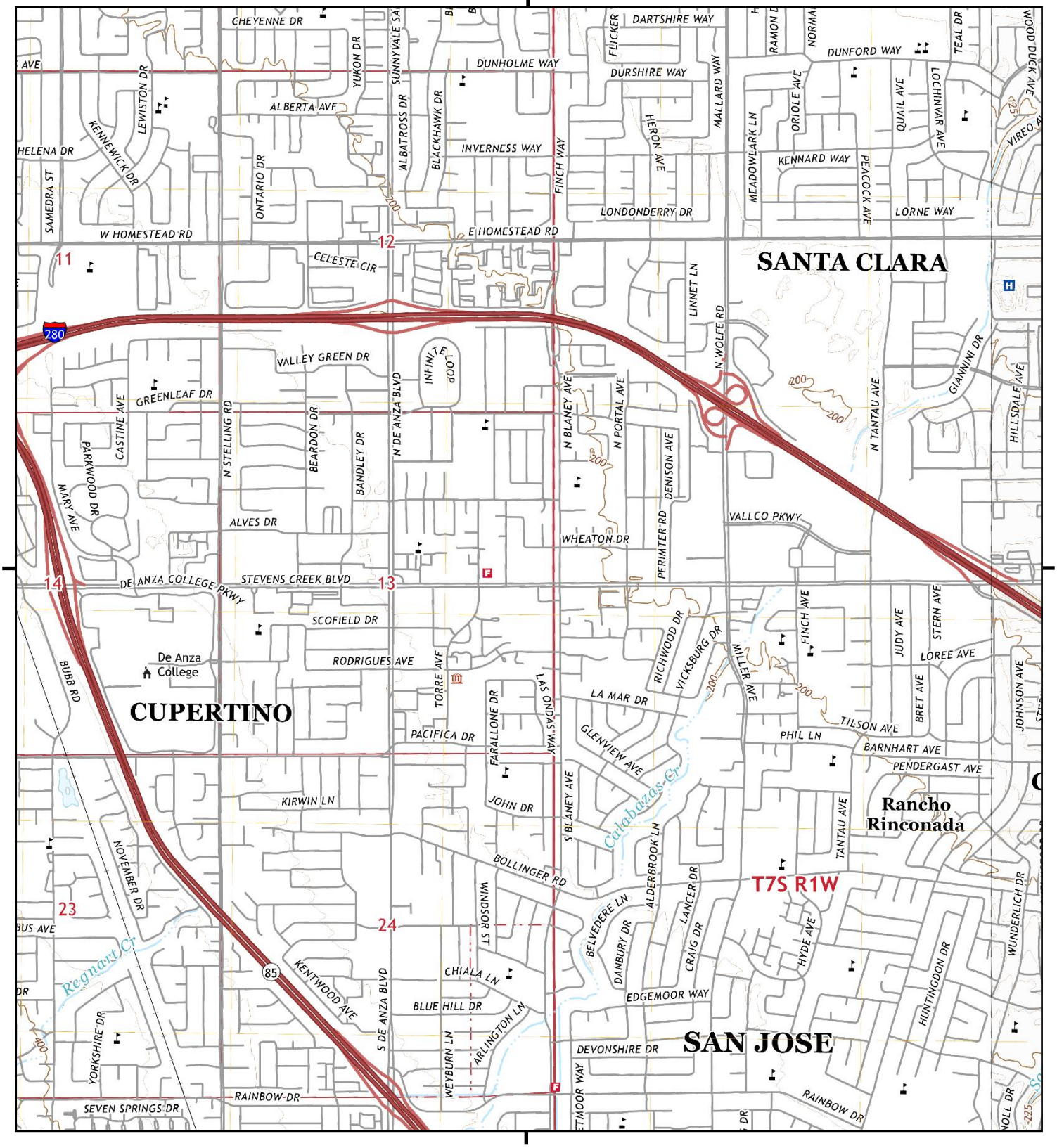

This report includes information from the following map sheet(s).

0 Miles 0.25 0.5 1 1.5

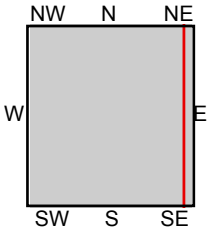

TP, Cupertino, 2021, 7.5-minute
E, San Jose West, 2021, 7.5-minute

SITE NAME: Stevens Creek Boulevard
ADDRESS: 20111 Stevens Creek Boulevard
Cupertino, CA 95014
CLIENT: Ninyo & Moore

N

Historical Topo Map

2018

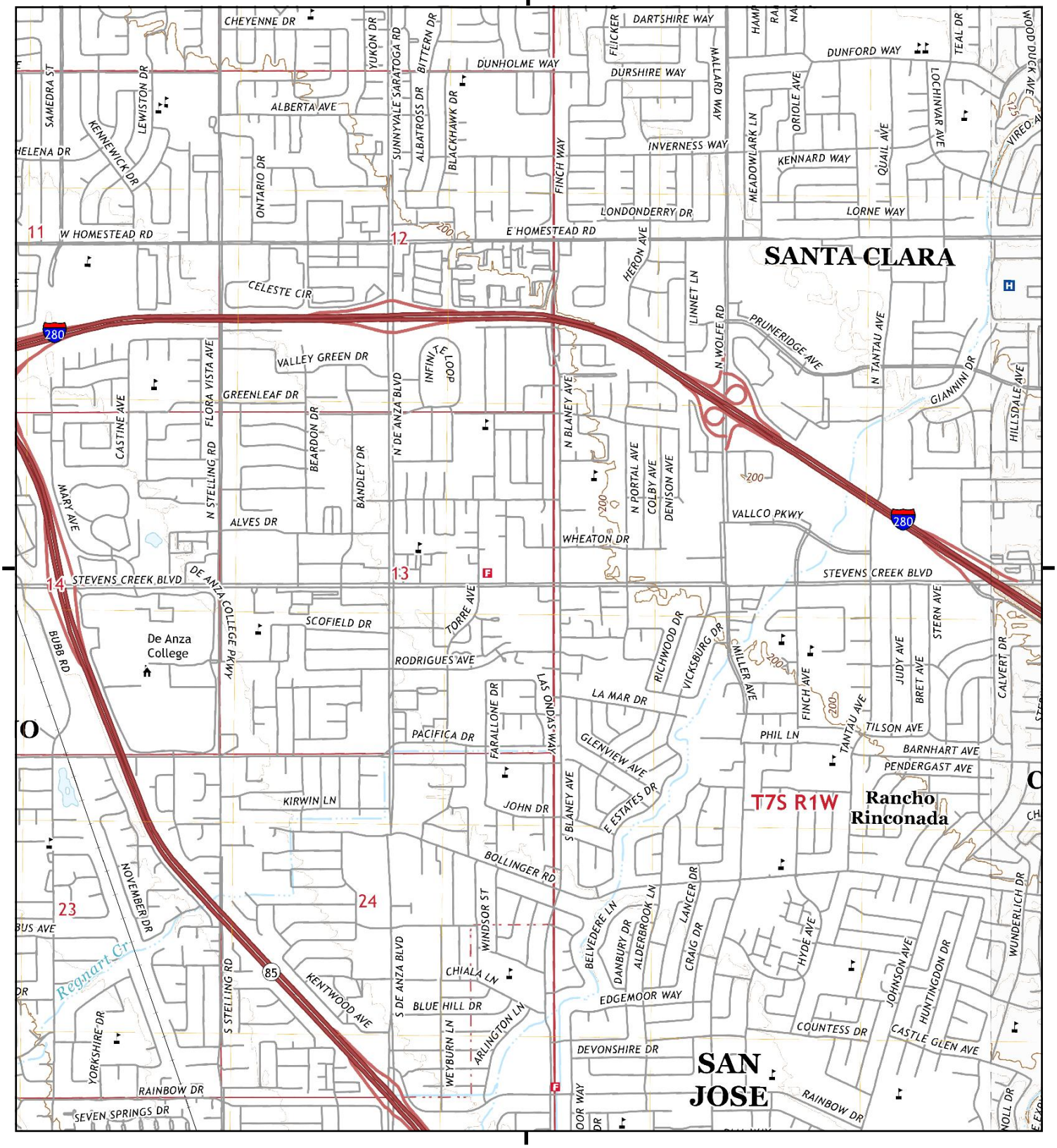

This report includes information from the following map sheet(s).

0 Miles 0.25 0.5 1 1.5

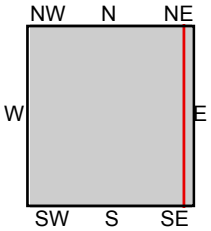

TP, Cupertino, 2018, 7.5-minute
E, San Jose West, 2018, 7.5-minute

SITE NAME: Stevens Creek Boulevard
ADDRESS: 20111 Stevens Creek Boulevard
Cupertino, CA 95014
CLIENT: Ninyo & Moore

N

Historical Topo Map

2015

This report includes information from the following map sheet(s).

0 Miles 0.25 0.5 1 1.5

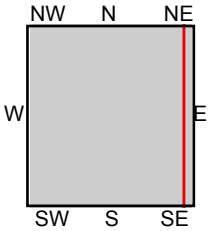

TP, Cupertino, 2015, 7.5-minute
E, San Jose West, 2015, 7.5-minute

SITE NAME: Stevens Creek Boulevard
ADDRESS: 20111 Stevens Creek Boulevard
Cupertino, CA 95014
CLIENT: Ninyo & Moore

N

Historical Topo Map

2012

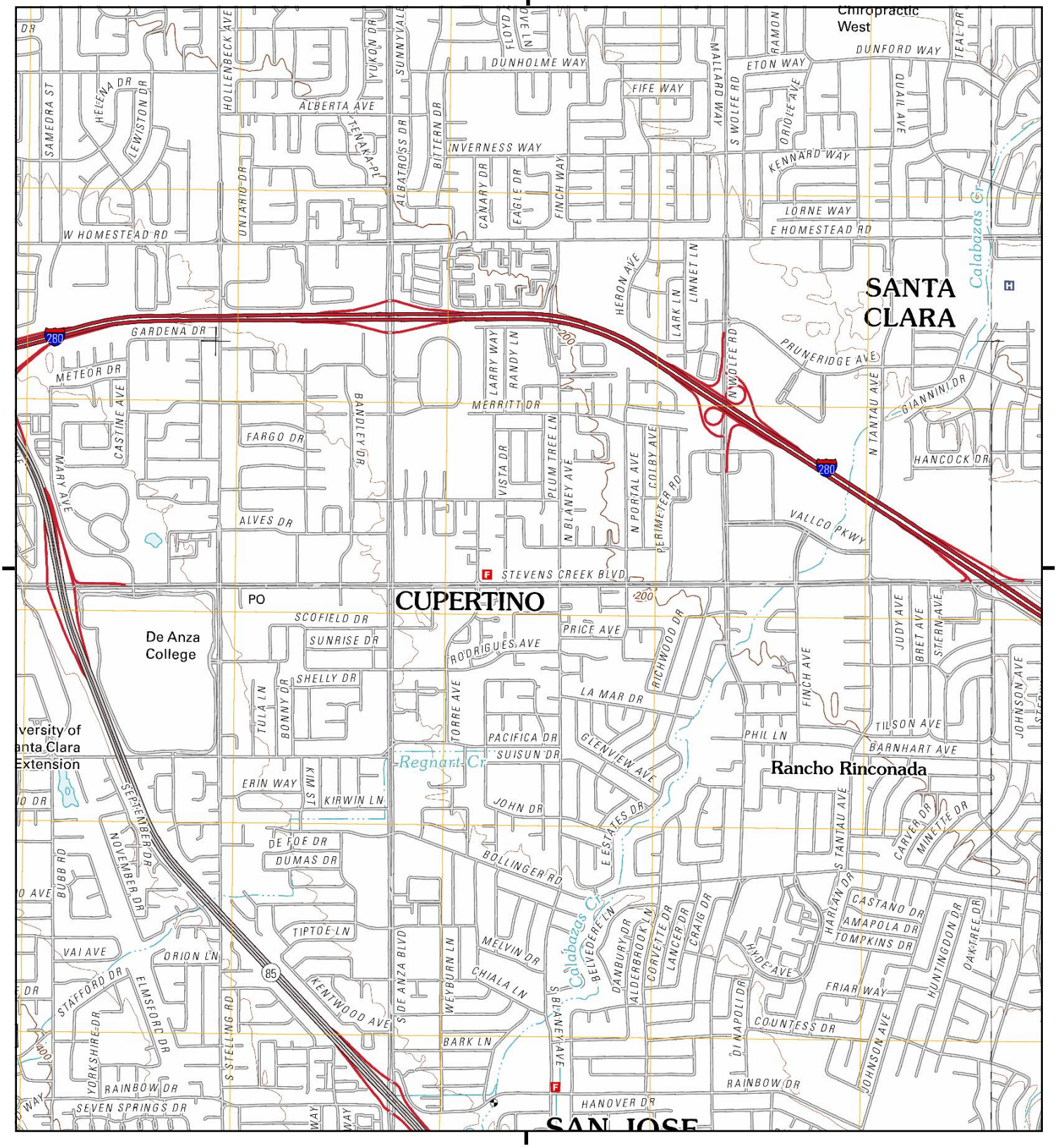

This report includes information from the following map sheet(s).

0 Miles 0.25 0.5 1 1.5

NW N NE
W E
SW S SE

TP, Cupertino, 2012, 7.5-minute
E, San Jose West, 2012, 7.5-minute

SITE NAME: Stevens Creek Boulevard
ADDRESS: 20111 Stevens Creek Boulevard
Cupertino, CA 95014
CLIENT: Ninyo & Moore

N

Historical Topo Map

1995

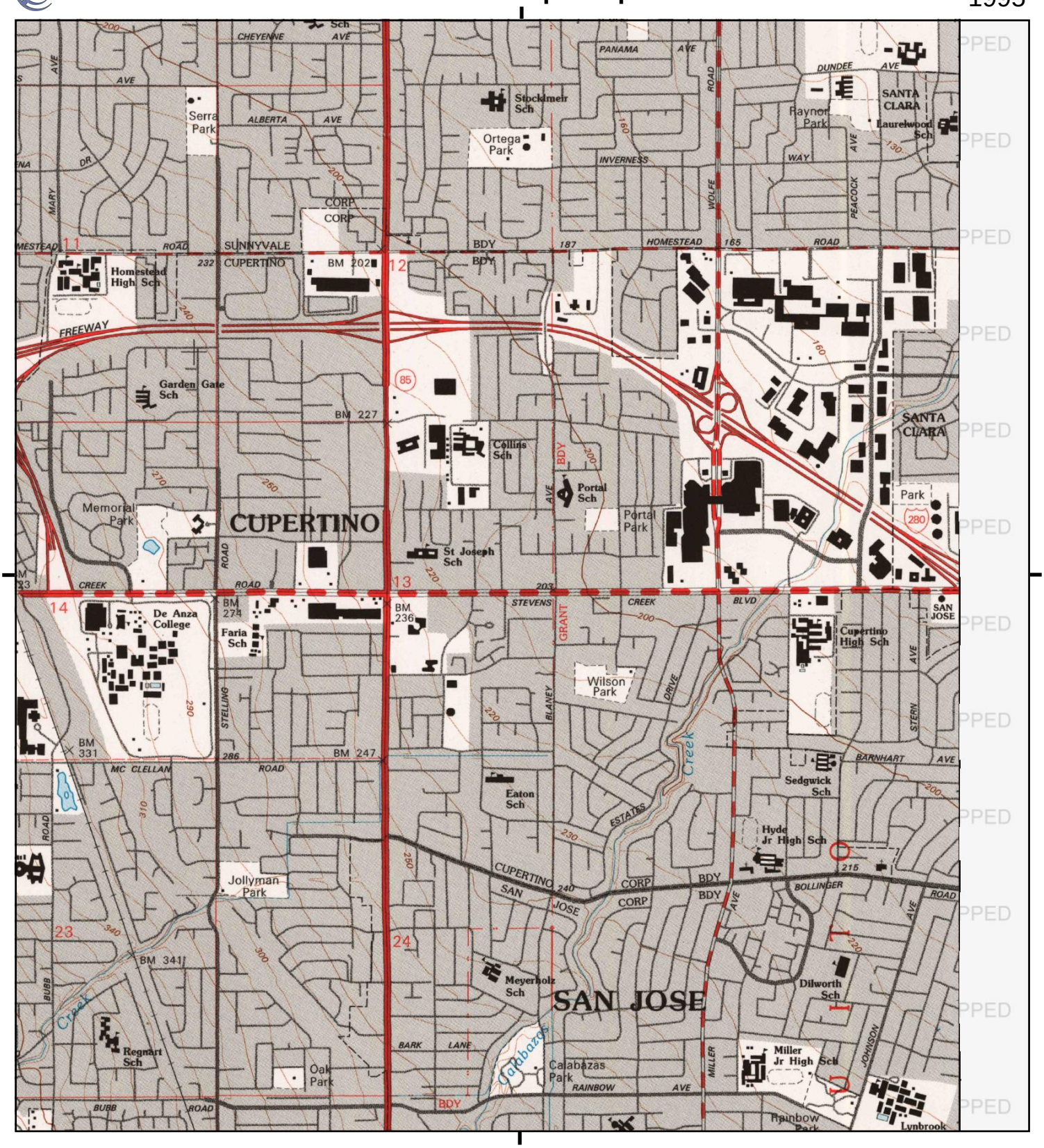

This report includes information from the following map sheet(s).

0 Miles 0.25 0.5 1 1.5

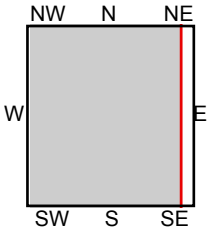

TP, Cupertino, 1995, 7.5-minute

SITE NAME: Stevens Creek Boulevard
ADDRESS: 20111 Stevens Creek Boulevard
Cupertino, CA 95014
CLIENT: Ninyo & Moore

N

Historical Topo Map

1980

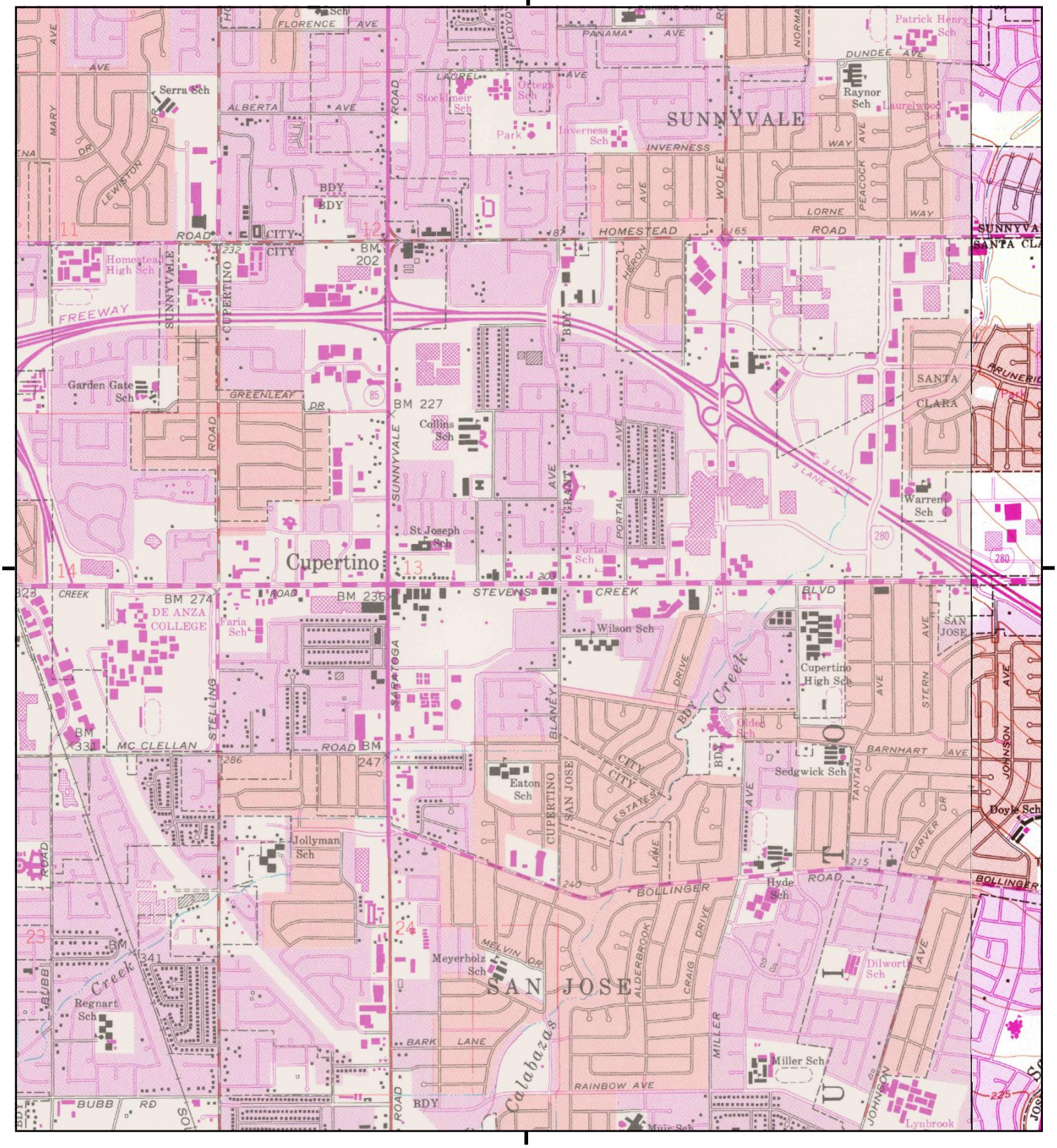

This report includes information from the following map sheet(s).

0 Miles 0.25 0.5 1 1.5

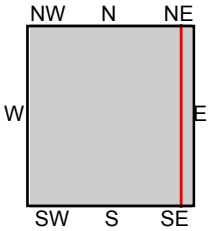

TP, Cupertino, 1980, 7.5-minute
E, San Jose West, 1980, 7.5-minute

SITE NAME: Stevens Creek Boulevard
ADDRESS: 20111 Stevens Creek Boulevard
Cupertino, CA 95014
CLIENT: Ninyo & Moore

N

Historical Topo Map

1973

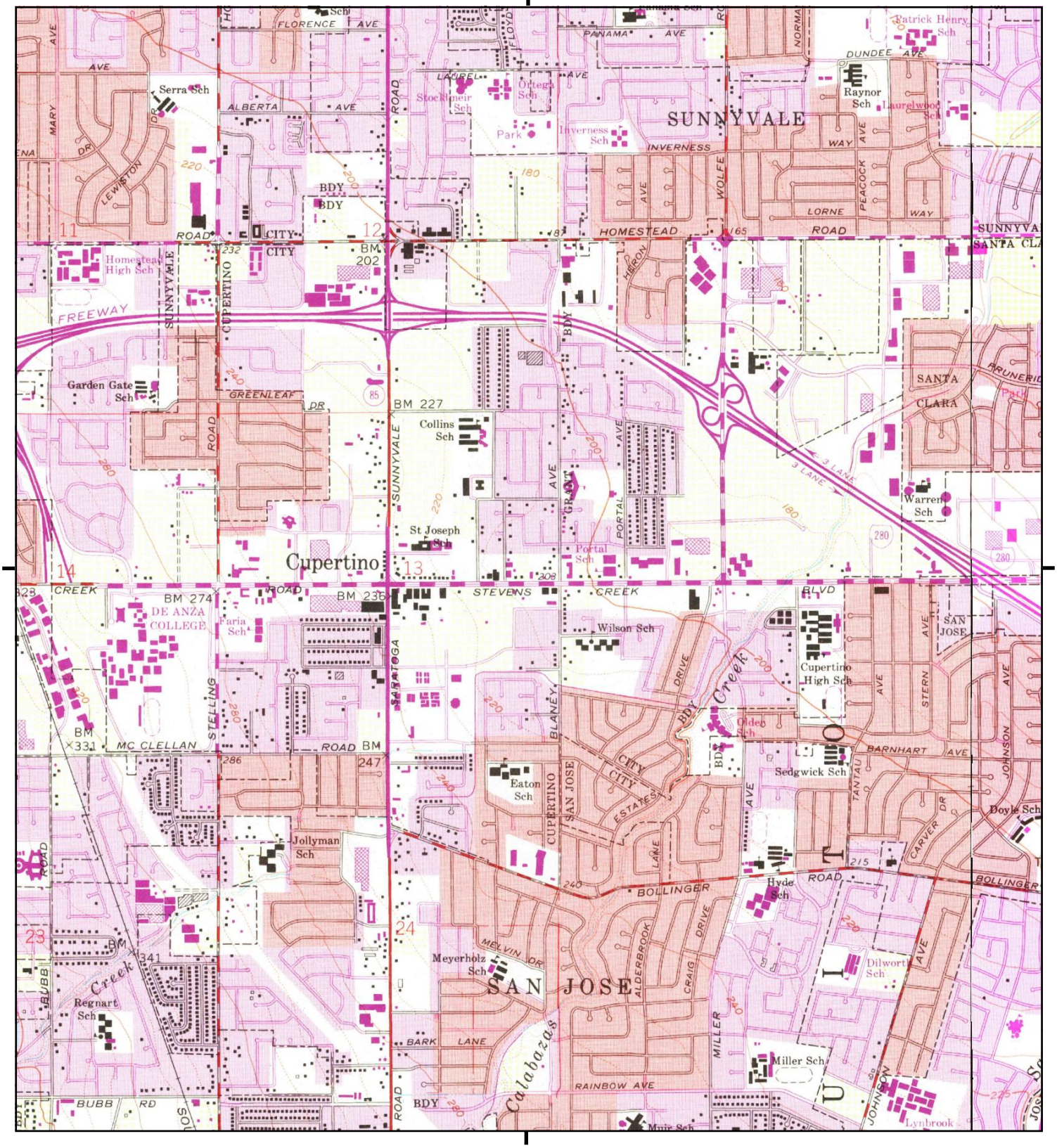

This report includes information from the following map sheet(s).

0 Miles 0.25 0.5 1 1.5

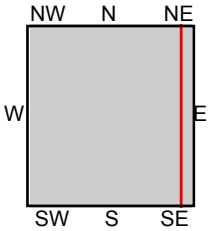

TP, Cupertino, 1973, 7.5-minute
E, San Jose West, 1973, 7.5-minute

SITE NAME: Stevens Creek Boulevard
ADDRESS: 20111 Stevens Creek Boulevard
Cupertino, CA 95014
CLIENT: Ninyo & Moore

N

Historical Topo Map

1968

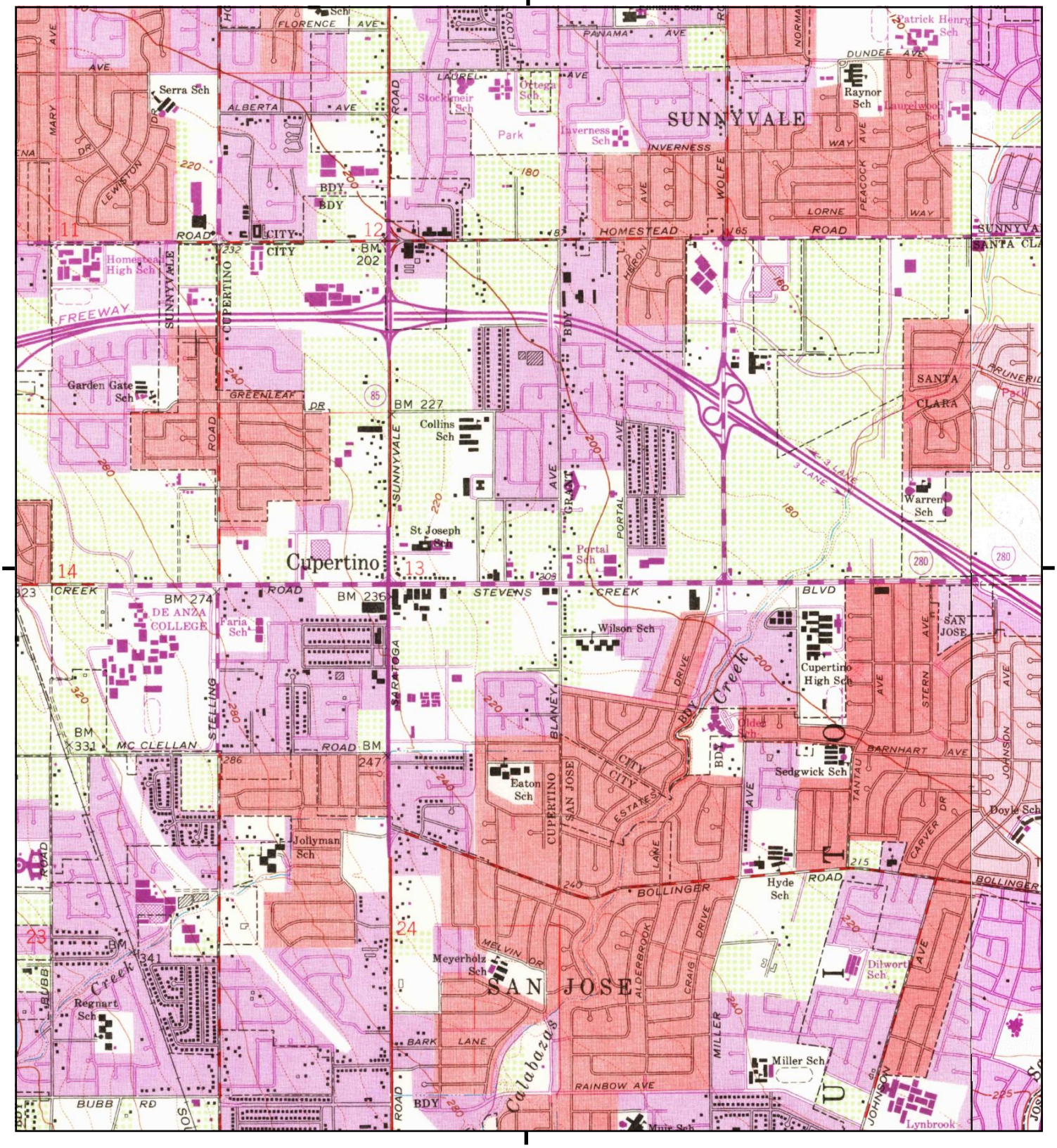

This report includes information from the following map sheet(s).

0 Miles 0.25 0.5 1 1.5

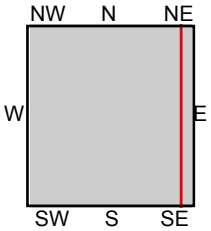

TP, Cupertino, 1968, 7.5-minute
E, San Jose West, 1968, 7.5-minute

SITE NAME: Stevens Creek Boulevard
ADDRESS: 20111 Stevens Creek Boulevard
Cupertino, CA 95014
CLIENT: Ninyo & Moore

N

Historical Topo Map

1961

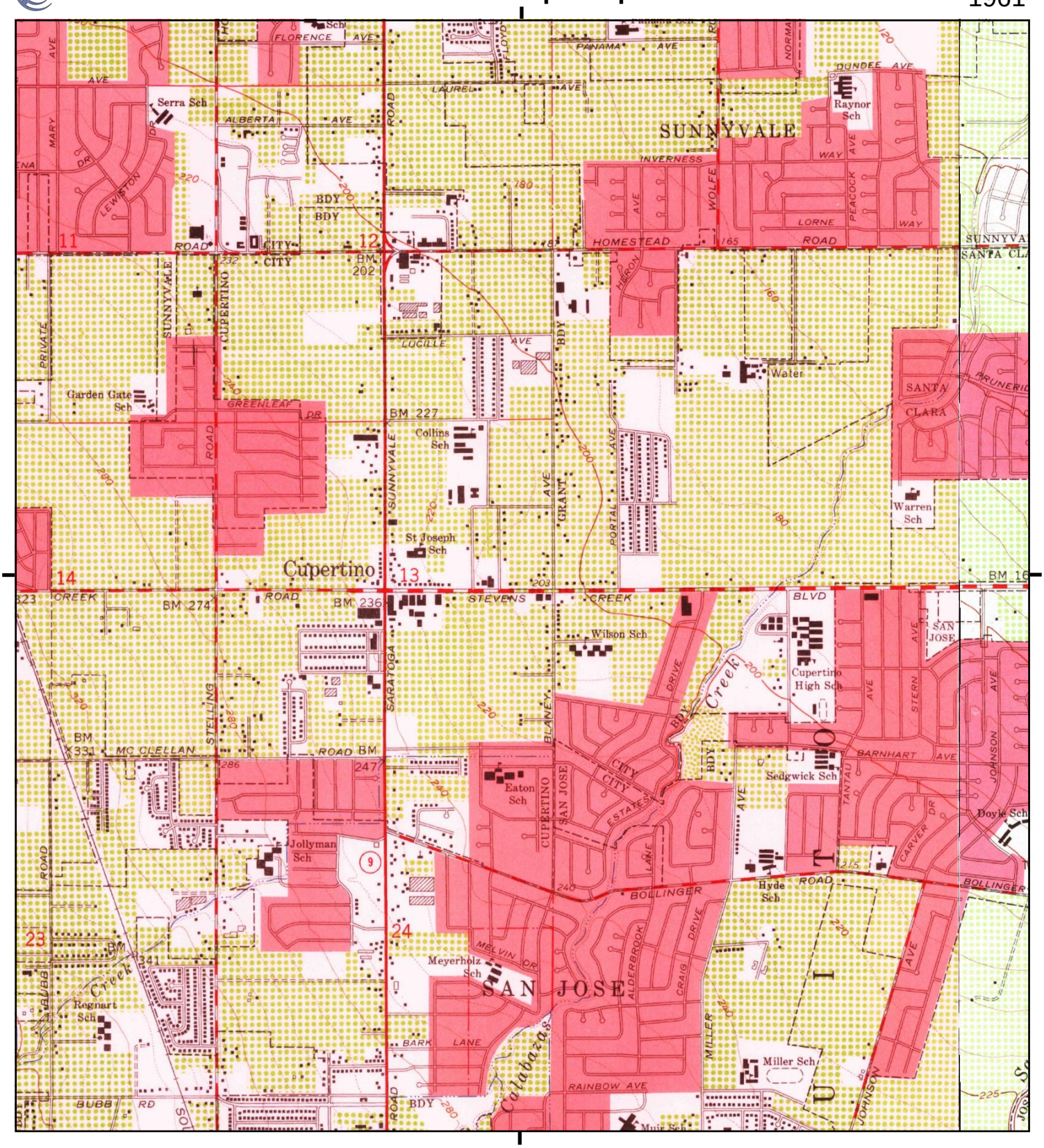

This report includes information from the following map sheet(s).

0 Miles 0.25 0.5 1 1.5

NW N NE
W E
SW S SE

TP, Cupertino, 1961, 7.5-minute
E, San Jose West, 1961, 7.5-minute

SITE NAME: Stevens Creek Boulevard
ADDRESS: 20111 Stevens Creek Boulevard
Cupertino, CA 95014
CLIENT: Ninyo & Moore

N

Historical Topo Map

1953

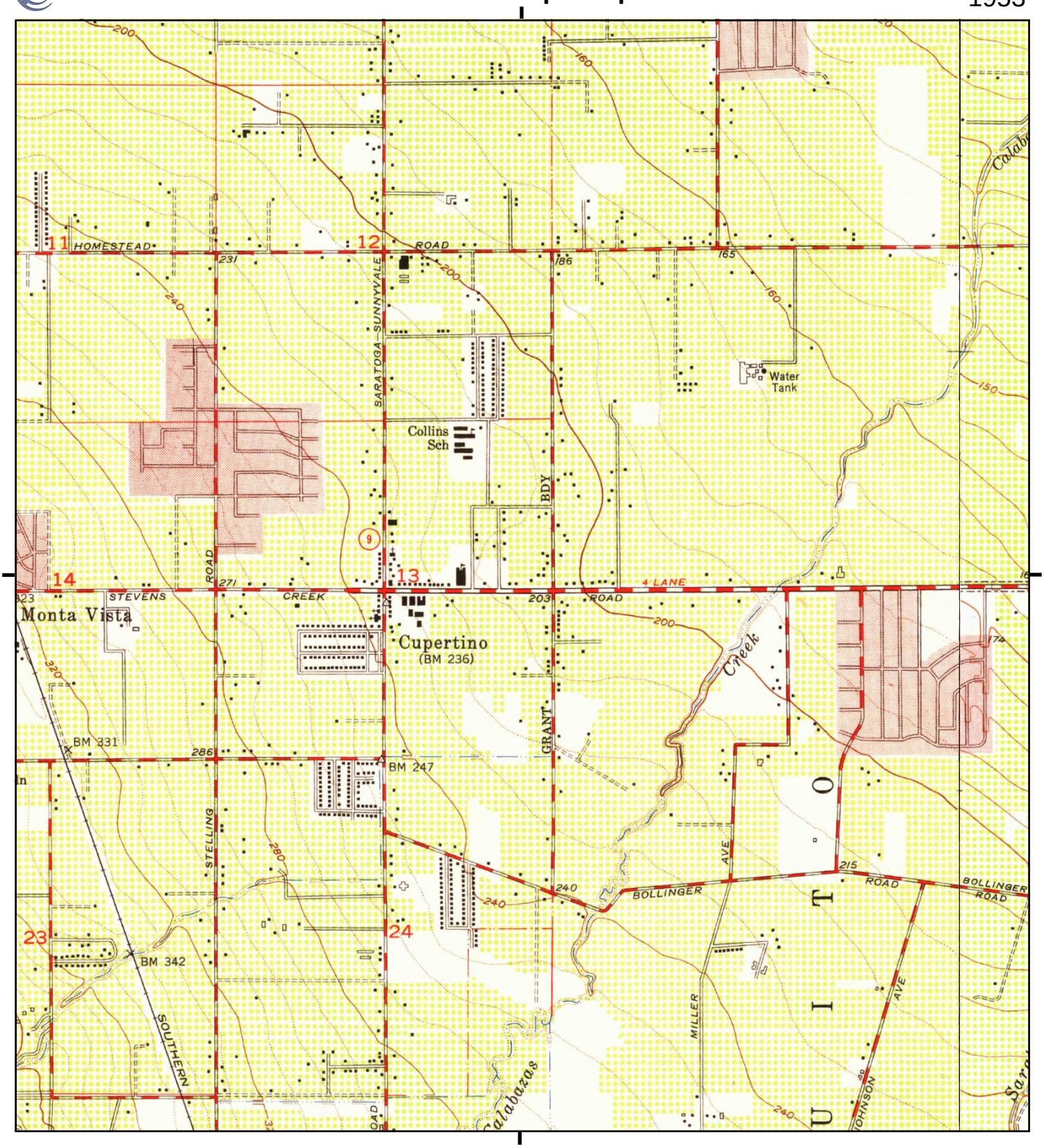

This report includes information from the following map sheet(s).

0 Miles 0.25 0.5 1 1.5

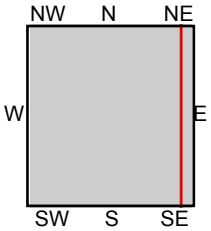

TP, Cupertino, 1953, 7.5-minute
E, San Jose West, 1953, 7.5-minute

SITE NAME: Stevens Creek Boulevard
ADDRESS: 20111 Stevens Creek Boulevard
Cupertino, CA 95014
CLIENT: Ninyo & Moore

N

Historical Topo Map

1948

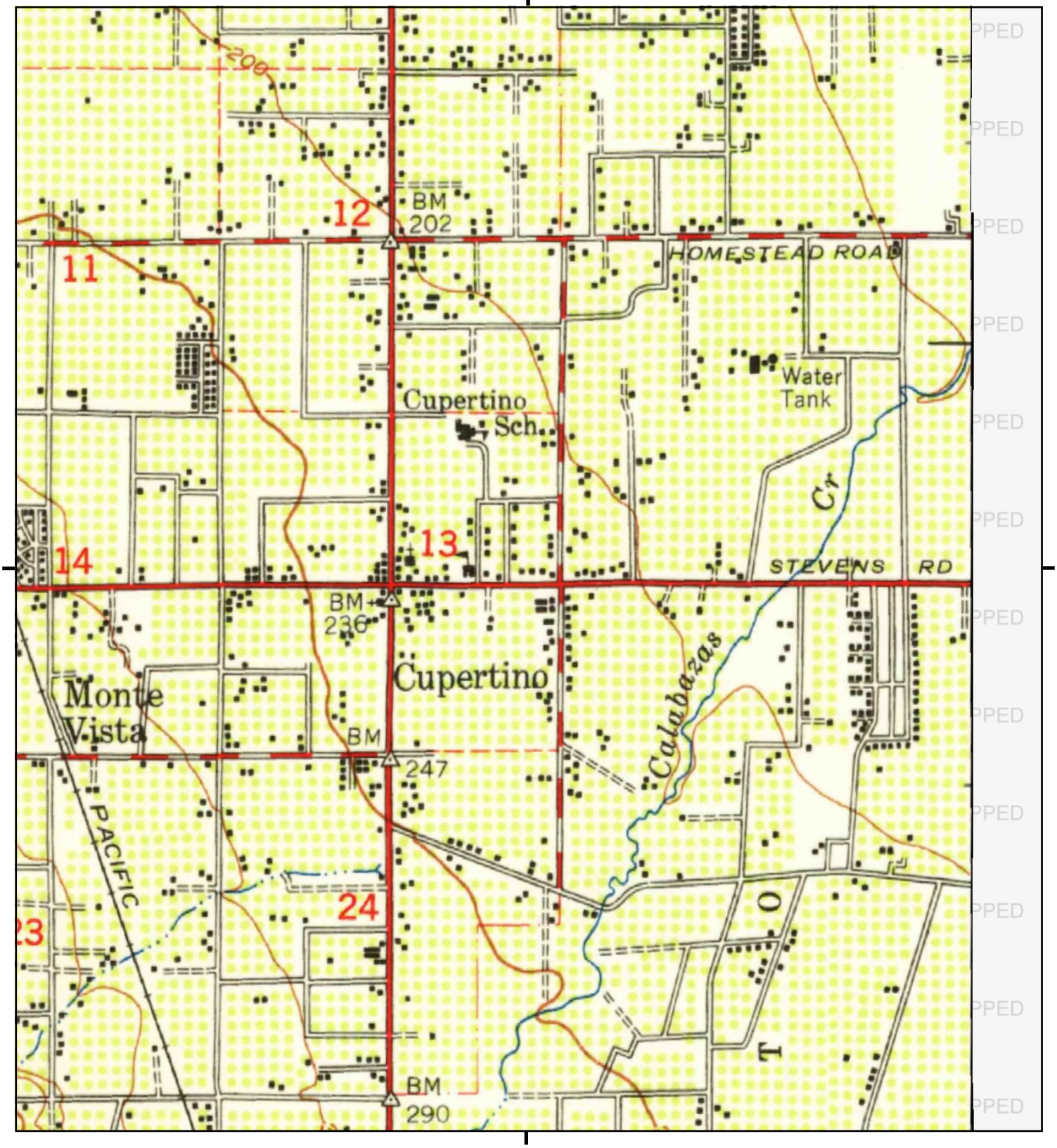

This report includes information from the following map sheet(s).

0 Miles 0.25 0.5 1 1.5

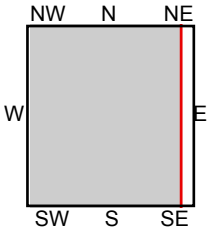

TP, Palo Alto, 1948, 15-minute

SITE NAME: Stevens Creek Boulevard
ADDRESS: 20111 Stevens Creek Boulevard
Cupertino, CA 95014
CLIENT: Ninyo & Moore

N

Historical Topo Map

1947

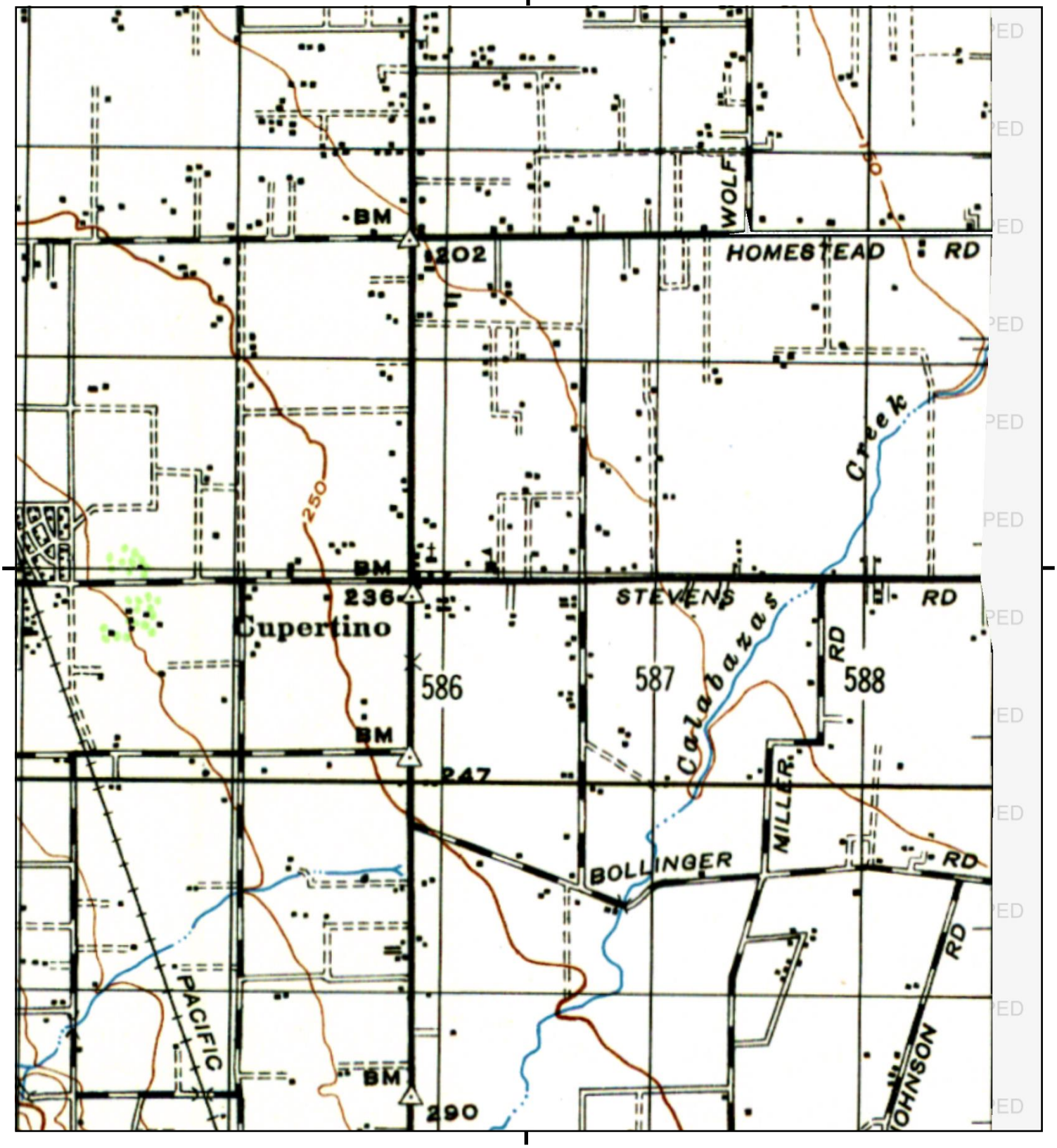

This report includes information from the following map sheet(s).

0 Miles 0.25 0.5 1 1.5

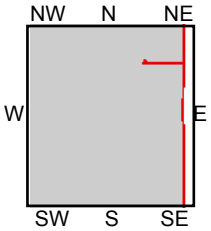

TP, PALO ALTO, 1947, 15-minute

SITE NAME: Stevens Creek Boulevard
ADDRESS: 20111 Stevens Creek Boulevard
Cupertino, CA 95014
CLIENT: Ninyo & Moore

N

Historical Topo Map

1943

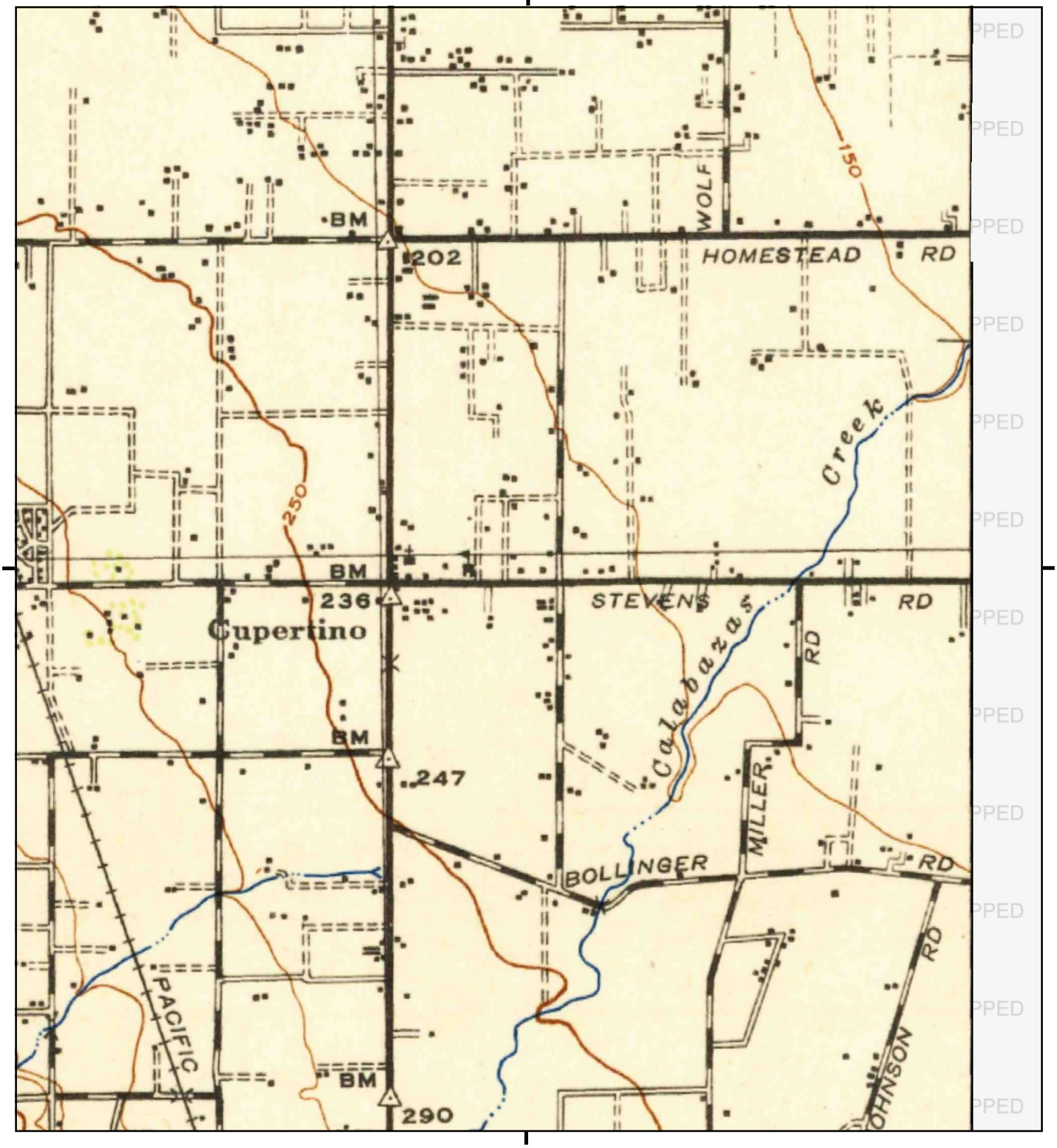

This report includes information from the following map sheet(s).

0 Miles 0.25 0.5 1 1.5

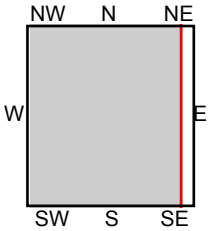

TP, Palo Alto, 1943, 15-minute

SITE NAME: Stevens Creek Boulevard
ADDRESS: 20111 Stevens Creek Boulevard
Cupertino, CA 95014
CLIENT: Ninyo & Moore

N

Historical Topo Map

1902

This report includes information from the following map sheet(s).

0 Miles 0.25 0.5 1 1.5

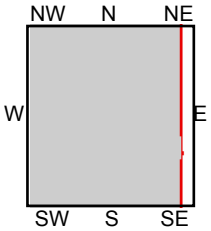

TP, Santa Cruz, 1902, 30-minute

SITE NAME: Stevens Creek Boulevard
ADDRESS: 20111 Stevens Creek Boulevard
Cupertino, CA 95014
CLIENT: Ninyo & Moore

N

Historical Topo Map

1899

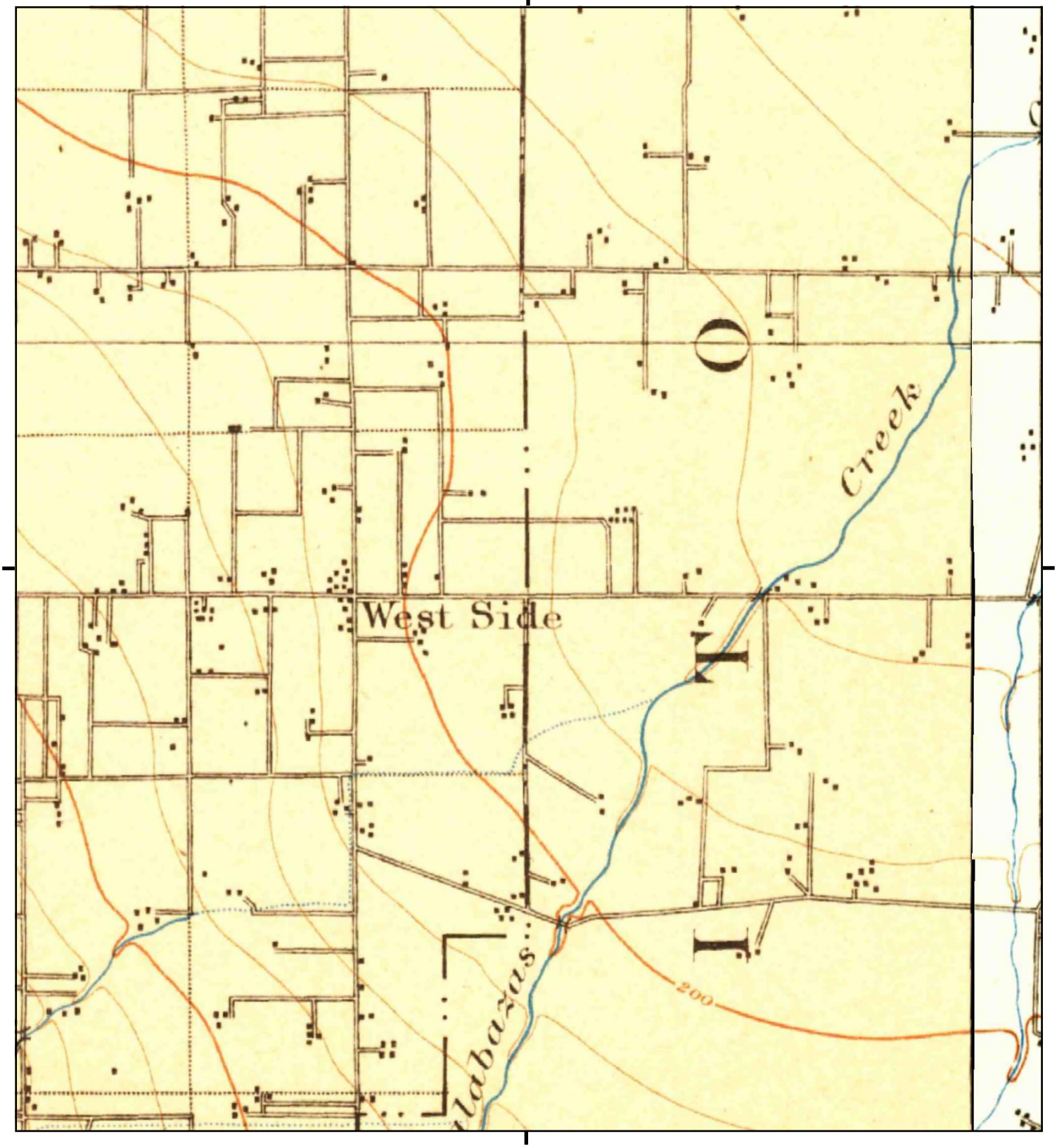

This report includes information from the following map sheet(s).

0 Miles 0.25 0.5 1 1.5

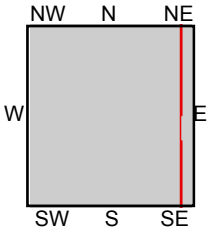

TP, Palo Alto, 1899, 15-minute
NE, San Jose, 1899, 15-minute

SITE NAME: Stevens Creek Boulevard
ADDRESS: 20111 Stevens Creek Boulevard
Cupertino, CA 95014
CLIENT: Ninyo & Moore

N

Historical Topo Map

1897

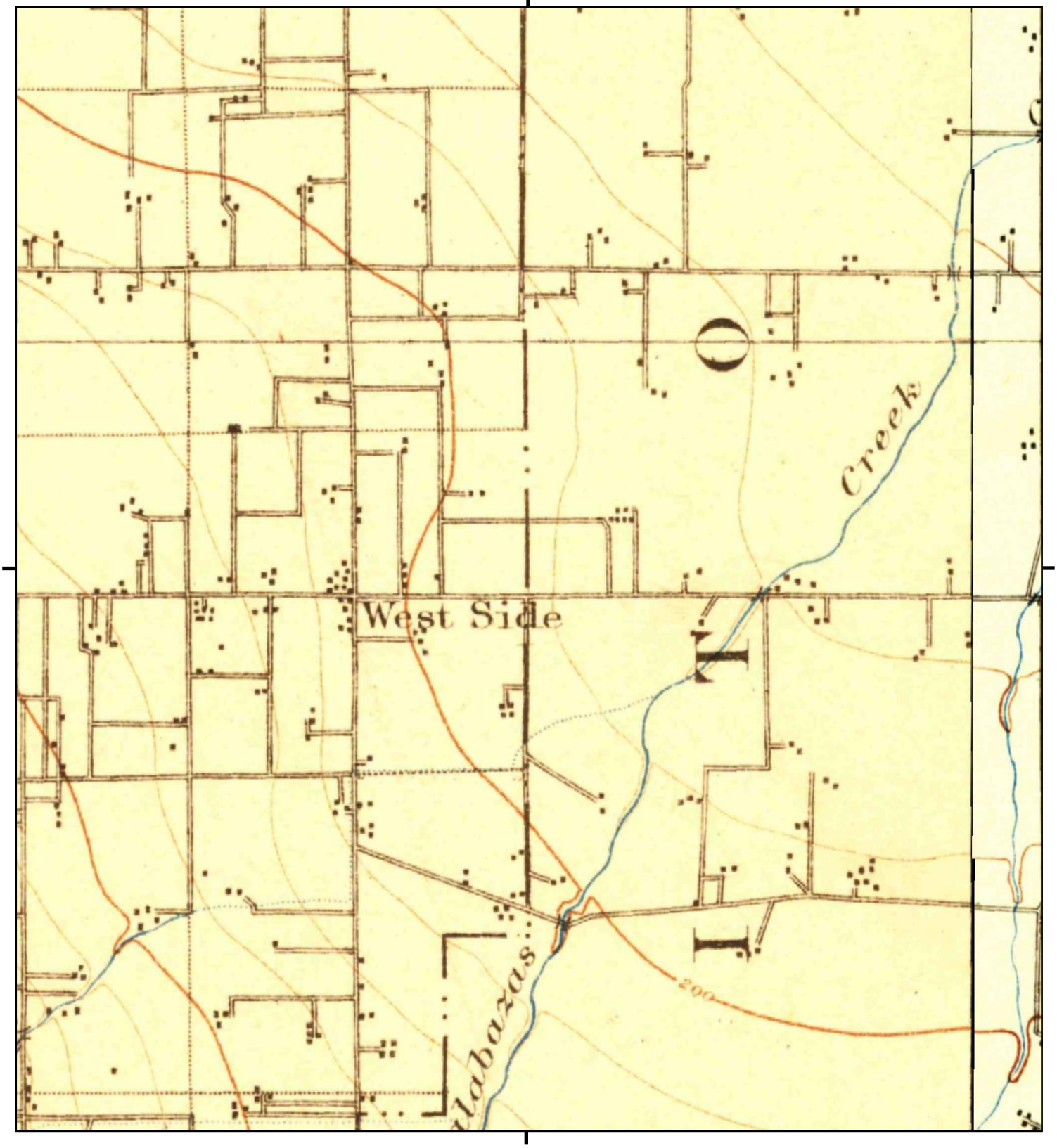

This report includes information from the following map sheet(s).

0 Miles 0.25 0.5 1 1.5

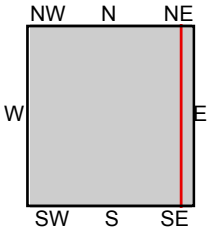

TP, Palo Alto, 1897, 15-minute
NE, San Jose, 1897, 15-minute

SITE NAME: Stevens Creek Boulevard
ADDRESS: 20111 Stevens Creek Boulevard
Cupertino, CA 95014
CLIENT: Ninyo & Moore

N

Stevens Creek Boulevard

20111 Stevens Creek Boulevard

Cupertino, CA 95014

Inquiry Number: 7818510.8

November 11, 2024

The EDR Aerial Photo Decade Package

6 Armstrong Road, 4th floor
Shelton, CT 06484
Toll Free: 800.352.0050
www.edrnet.com

EDR Aerial Photo Decade Package

11/11/24

Site Name:

Stevens Creek Boulevard
20111 Stevens Creek Boulevar
Cupertino, CA 95014
EDR Inquiry # 7818510.8

Client Name:

Ninyo & Moore
1401 Halyard Drive, Suite 110
West Sacramento, CA 95691
Contact: Luke Swickard

Environmental Data Resources, Inc. (EDR) Aerial Photo Decade Package is a screening tool designed to assist environmental professionals in evaluating potential liability on a target property resulting from past activities. EDR's professional researchers provide digitally reproduced historical aerial photographs, and when available, provide one photo per decade.

Search Results:

Year	*Scale*	*Details*	*Source*
2020	1"=500'	Flight Year: 2020	USDA/NAIP
2016	1"=500'	Flight Year: 2016	USDA/NAIP
2012	1"=500'	Flight Year: 2012	USDA/NAIP
2009	1"=500'	Flight Year: 2009	USDA/NAIP
2006	1"=500'	Flight Year: 2006	USDA/NAIP
1998	1"=500'	Flight Date: August 27, 1998	USDA
1991	1"=500'	Acquisition Date: January 01, 1991	USGS/DOQQ
1982	1"=500'	Flight Date: July 05, 1982	USDA
1974	1"=500'	Flight Date: June 26, 1974	USGS
1968	1"=500'	Flight Date: June 14, 1968	USGS
1963	1"=500'	Flight Date: June 23, 1963	EDR Proprietary Aerial Viewpoint
1956	1"=500'	Flight Date: June 09, 1956	USDA
1950	1"=500'	Flight Date: April 01, 1950	USDA
1948	1"=500'	Acquisition Date: September 26, 1948	USGS/DOQQ
1939	1"=500'	Flight Date: July 31, 1939	USDA

When delivered electronically by EDR, the aerial photo images included with this report are for ONE TIME USE ONLY. Further reproduction of these aerial photo images is prohibited without permission from EDR. For more information contact your EDR Account Executive.

Disclaimer - Copyright and Trademark Notice

This Report contains certain information obtained from a variety of public and other sources reasonably available to Environmental Data Resources, LLC. It cannot be concluded from this Report that coverage information for the target and surrounding properties does not exist from other sources. This Report is provided on an "AS IS", "AS AVAILABLE" basis. NO WARRANTY EXPRESS OR IMPLIED IS MADE WHATSOEVER IN CONNECTION WITH THIS REPORT. ENVIRONMENTAL DATA RESOURCES, LLC AND ITS SUBSIDIARIES, AFFILIATES AND THIRD PARTY SUPPLIERS DISCLAIM ALL WARRANTIES, OF ANY KIND OR NATURE, EXPRESS OR IMPLIED, ARISING OUT OF OR RELATED TO THIS REPORT OR ANY OF THE DATA AND INFORMATION PROVIDED IN THIS REPORT, INCLUDING WITHOUT LIMITATION, ANY WARRANTIES REGARDING ACCURACY, QUALITY, CORRECTNESS, COMPLETENESS, COMPREHENSIVENESS, SUITABILITY, MERCHANTABILITY, FITNESS FOR A PARTICULAR PURPOSE, TITLE, NON-INFRINGEMENT, MISAPPROPRIATION, OR OTHERWISE. ALL RISK IS ASSUMED BY THE USER. IN NO EVENT SHALL ENVIRONMENTAL DATA RESOURCES, LLC OR ITS SUBSIDIARIES, AFFILIATES OR THIRD PARTY SUPPLIERS BE LIABLE TO ANYONE FOR ANY DIRECT, INCIDENTAL, INDIRECT, SPECIAL, CONSEQUENTIAL OR OTHER DAMAGES OF ANY TYPE OR KIND (INCLUDING BUT NOT LIMITED TO LOSS OF PROFITS, LOSS OF USE, OR LOSS OF DATA), ARISING OUT OF OR IN ANY WAY CONNECTED WITH THIS REPORT OR ANY OF THE DATA AND INFORMATION PROVIDED IN THIS REPORT. Any analyses, estimates, ratings, environmental risk levels, or risk codes provided in this Report are provided for illustrative purposes only, and are not intended to provide, nor should they be interpreted as providing any facts regarding, or prediction or forecast of, any environmental risk for any property. Only an assessment performed by a qualified environmental professional can provide findings, opinions or conclusions regarding the environmental risk or conditions in, on or at any property.

Copyright 2024 by Environmental Data Resources, Inc. All rights reserved. Reproduction in any media or format, in whole or in part, of any report or map of Environmental Data Resources, Inc., or its affiliates, is prohibited without prior written permission.

EDR and its logos (including Sanborn and Sanborn Map) are trademarks of Environmental Data Resources, LLC or its affiliates. All other trademarks used herein are the property of their respective owners.

INQUIRY #: 7818510.8

YEAR: 2020

= 500'

N

EDR

INQUIRY #: 7818510.8

YEAR: 2016

= 500'

N

EDR

INQUIRY #: 7818510.8

YEAR: 2012

= 500'

N

EDR

INQUIRY #: 7818510.8

YEAR: 2009

= 500'

N

EDR

INQUIRY #: 7818510.8
YEAR: 2006
= 500'
N
EDR

INQUIRY #: 7818510.8

YEAR: 1998

= 500'

N

EDR

INQUIRY #: 7818510.8

YEAR: 1991

= 500'

N

EDR

INQUIRY #: 7818510.8

YEAR: 1982

= 500'

N

EDR

INQUIRY #: 7818510.8

YEAR: 1974

= 500'

N

EDR

INQUIRY #: 7818510.8

YEAR: 1968

= 500'

N

EDR

INQUIRY #: 7818510.8
YEAR: 1963
= 500'
N
EDR

INQUIRY #: 7818510.8

YEAR: 1956

= 500'

N

EDR

INQUIRY #: 7818510.8

YEAR: 1950

= 500'

N

EDR

INQUIRY #: 7818510.8
YEAR: 1948
= 500'
N
EDR
Subject boundary not shown because it e

INQUIRY #: 7818510.8

YEAR: 1939

= 500'

N

EDR

Stevens Creek Boulevard
20111 Stevens Creek Boulevard
Cupertino, CA 95014

Inquiry Number: 7818510.5
November 14, 2024

The EDR-City Directory Image Report

Environmental Data Resources Inc

6 Armstrong Road
Shelton, CT 06484
800.352.0050
www.edrnet.com

TABLE OF CONTENTS

SECTION

Executive Summary

Findings

City Directory Images

Thank you for your business.
Please contact EDR at 1-800-352-0050
with any questions or comments.

Disclaimer - Copyright and Trademark Notice

This Report contains certain information obtained from a variety of public and other sources reasonably available to Environmental Data Resources, LLC. It cannot be concluded from this Report that coverage information for the target and surrounding properties does not exist from other sources. This Report is provided on an "AS IS", "AS AVAILABLE" basis. **NO WARRANTY EXPRESS OR IMPLIED IS MADE WHATSOEVER IN CONNECTION WITH THIS REPORT. ENVIRONMENTAL DATA RESOURCES, LLC AND ITS SUBSIDIARIES, AFFILIATES AND THIRD PARTY SUPPLIERS DISCLAIM ALL WARRANTIES, OF ANY KIND OR NATURE, EXPRESS OR IMPLIED, ARISING OUT OF OR RELATED TO THIS REPORT OR ANY OF THE DATA AND INFORMATION PROVIDED IN THIS REPORT, INCLUDING WITHOUT LIMITATION, ANY WARRANTIES REGARDING ACCURACY, QUALITY, CORRECTNESS, COMPLETENESS, COMPREHENSIVENESS, SUITABILITY, MERCHANTABILITY, FITNESS FOR A PARTICULAR PURPOSE, TITLE, NON-INFRINGEMENT, MISAPPROPRIATION, OR OTHERWISE. ALL RISK IS ASSUMED BY THE USER. IN NO EVENT SHALL ENVIRONMENTAL DATA RESOURCES, LLC OR ITS SUBSIDIARIES, AFFILIATES OR THIRD PARTY SUPPLIERS BE LIABLE TO ANYONE FOR ANY DIRECT, INCIDENTAL, INDIRECT, SPECIAL, CONSEQUENTIAL OR OTHER DAMAGES OF ANY TYPE OR KIND (INCLUDING BUT NOT LIMITED TO LOSS OF PROFITS, LOSS OF USE, OR LOSS OF DATA), ARISING OUT OF OR IN ANY WAY CONNECTED WITH THIS REPORT OR ANY OF THE DATA AND INFORMATION PROVIDED IN THIS REPORT.** Any analyses, estimates, ratings, environmental risk levels, or risk codes provided in this Report are provided for illustrative purposes only, and are not intended to provide, nor should they be interpreted as providing any facts regarding, or prediction or forecast of, any environmental risk for any property. Only an assessment performed by a qualified environmental professional can provide findings, opinions or conclusions regarding the environmental risk or conditions in, on or at any property.

Copyright 2023 by Environmental Data Resources, LLC. All rights reserved. Reproduction in any media or format, in whole or in part, of any report or map of Environmental Data Resources, LLC, or its affiliates, is prohibited without prior written permission.

EDR and its logos (including Sanborn and Sanborn Map) are trademarks of Environmental Data Resources, LLC or its affiliates. All other trademarks used herein are the property of their respective owners.

EXECUTIVE SUMMARY

DESCRIPTION

Environmental Data Resources, Inc.'s (EDR) City Directory Report is a screening tool designed to assist environmental professionals in evaluating potential liability on a target property resulting from past activities. EDR's City Directory Report includes a search of available business directory data at approximately five year intervals.

RECORD SOURCES

The EDR City Directory Report accesses a variety of business directory sources, including Haines, InfoUSA, Polk, Cole, Bresser, and Stewart. Listings marked as EDR Digital Archive access Cole and InfoUSA records. The various directory sources enhance and complement each other to provide a more thorough and accurate report.

EDR is licensed to reproduce certain City Directory works by the copyright holders of those works. The purchaser of this EDR City Directory Report may include it in report(s) delivered to a customer.

RESEARCH SUMMARY

The following research sources were consulted in the preparation of this report. A check mark indicates where information was identified in the source and provided in this report.

Year	*Target Street*	*Cross Street*	*Source*
2020	☑	☐	EDR Digital Archive
2017	☑	☐	Cole Information
2014	☑	☐	Cole Information
2010	☑	☐	Cole Information
2005	☑	☐	Cole Information
2000	☑	☐	Cole Information
1995	☑	☐	Cole Information
1992	☑	☐	Cole Information
1985	☑	☐	Haines Criss-Cross Directory
1981	☑	☐	Haines Criss-Cross Directory
1976	☑	☐	Haines Criss-Cross Directory
1971	☑	☐	Haines Criss-Cross Directory
1968	☐	☐	Polk's City Directory

FINDINGS

TARGET PROPERTY STREET

20111 Stevens Creek Boulevard
Cupertino, CA 95014

Year	*CD Image*	*Source*	
STEVENS CREEK BLVD			
2020	pg A2	EDR Digital Archive	
2017	pg A7	Cole Information	
2014	pg A11	Cole Information	
2010	pg A15	Cole Information	
2005	pg A21	Cole Information	
2000	pg A24	Cole Information	
1995	pg A28	Cole Information	
1992	pg A32	Cole Information	
1985	pg A35	Haines Criss-Cross Directory	
1985	pg A36	Haines Criss-Cross Directory	
1981	pg A37	Haines Criss-Cross Directory	
1981	pg A38	Haines Criss-Cross Directory	
1976	pg A39	Haines Criss-Cross Directory	
1971	pg A40	Haines Criss-Cross Directory	
1968	-	Polk's City Directory	Street not listed in Source

FINDINGS

CROSS STREETS

No Cross Streets Identified

City Directory Images

Target Street	Cross Street	Source
✓	-	EDR Digital Archive

STEVENS CREEK BLVD 2020

19979	AMERICAN BROKERAGE NETWORK
	HENRY ROTH
	YNJIUN WANG
19990	STEVENS CREEK GAS
19999	TRAVIGNE VILLAS
20010	COCONUT'S FISH CAFE
20021	CHINA DANCE & ARTS
20030	CUPERTINO APPLIANCE REPAIR
20045	ACCURION
	BARBARA BUNGER
	BAYVIEW REALTY & FINANCIAL
	BILL WANGG
	BRIAN MCBERRY
	CMOS SENSOR INC
	D MAX IMAGING
	DMAX IMAGING LLC
	FIRST STATEWIDE REALTY
	FLORIDA REALTY OF MIAMI CORP
	GABRIELLE NICOL
	GABRIELLE PEREZ
	GREGORY GARRITY
	GUY WONG
	HANSEUNG LEE
	INFOLOAN INC
	INTELAPHASE & AUDVISOR INC
	JANE ZHANG
	JERRY GARRITY
	JESSICA RAO
	KEVIN YANG
	LITEPOINT
	LOCAL GARAGE DOOR REPAIR
	MASTER PLAN FINANCIAL
	MEGAN LIM
	MING LI
	RAFAEL BUENO
	ROBERT SIKORA
	SIMON LIN
	STRONGAUTH INC
20065	7 EDUCATION
	APPPERFECT CORP
	CALLAC LONGS
	CHU RAYMOND T DMD
	DAHA REALTY
	EASTGATE REAL ESTATE SVC
	FARIBORZ ANSARI
	HAO CHEN
	HARRY CHANG
	KIDS KAB
	MARYANN BETENCOURT
	MICHAEL'S WEDDING GROUP

Target Street	Cross Street	Source
✓	-	EDR Digital Archive

STEVENS CREEK BLVD 2020 (Cont'd)

20065	NOULOGICS II
	PUNCHH INC
	QUNLE HUANG
	RAYMOND CHU
	TANGTANG GLOBAL BUSINESS LLC
	VIK MEHTA
20080	COUNTER CUSTOM BURGERS
	CURRY PIZZA HOUSE
	PROMETHEUS REAL ESTATE GROUP
	ROUND TABLE PIZZA
20100	CHICAGO TITLE INSURANCE CO
	SALIENT PATH
20111	ALLEGRO CONSULTANTS INC
	ALTERA CORP
	AMERICAN MONTESSORI EDU DEVMNT
	ANAND BHARGAVA
	ANAND VENUGOPAL
	ANDREW SHAFFER
	ANIRUDH KAPUR
	ARQOS SURGICAL
	AXIANG USA
	BAYNET
	BIG TREE HOUSE LLC
	BORAH & SHAFFER
	BRAHMAJEET DESAI
	C & K WONG INVESTMENT LLC
	CARPET CLEANING CUPERTINO
	CHANDRASHEKHAR PANDYA
	CHEUNG & CHU CPA
	CHICO JAYANTHAN
	CHINESE ABRAHAM INVSTMNT ADVSR
	CHINESE AMERICAN YOUTH CMNTY
	CHRIS GRADY
	CHRISTINE COM LYNCH
	COTTINGHAM-CHALK & ASSOC
	DALVIR PANNU DDS INC
	DAN TOMPKINS
	DANIEL FURTADO
	FORTEMEDIA INC
	GRADY CHRIS
	GREG EDWARDS
	GREG LAHANN
	GROWING TREE ADVANTAGE INC
	HAFALA INC
	HAMAGUCHI & ASSOC
	IMPETUS TECHNOLOGIES INC
	JERRY MALEC
	JOHANNA SEELE
	KEVIN GREGORY
	LANWAVE TECHNOLOGY USA

Target Street	Cross Street	Source
✓	-	EDR Digital Archive

STEVENS CREEK BLVD 2020 (Cont'd)

20111	LARRY PEARSON
	LITTLE TREE MONTESSORI INC
	LOKESH SHARMA
	MAPLE SILVA LLC
	MARIO SOLORIO
	MICHAEL BAILEY
	MICHAEL TINO
	MIRANDA JUNG
	PACIFIC LYNX MORTGAGE
	PRAVEEN KANKARIYA
	PREVEEN KANKARIYA
	RAJEEV GUPTA
	RAJESH MURTHY
	RANDY HAWKS
	RE/MAX
	RE/MAX REAL ESTATE SVC
	RICHARD ZEA
	RINISH SHAH
	RITU BAPNA
	SAJAL RASTOGI
	SAMUEL CARLINO
	SANJAY BHATIA
	SANJAY SHARMA
	SANJEEV AGRAWAL
	SAURABH MAHAJAN
	SHARON LUE
	SHARON LUE LAW OFFICES
	SHIRLEY CERRUDO
	SIDDHARTH GUPTA
	SIMON GILLMORE
	STEVE BACHMAN
	STEVE COOPER
	STEWART SCHUSTER
	TAO & ZEN SOCIETY OF USA
	TED DRISCOLL
	THERESA VERBA
	TRANSCONTINENTAL REAL ESTATE
	TRUE LOVE WEDDING
	VILLA DE DREAM LLC
	VIRGINIA LINDSTROM
	VISHAL MITTAL
	WENWEI WU
	WILLIAM FUNG
	YEH JANICE
	ZILLAH SO
20132	CATHERINE CHEN-STATE FARM INS
20149	SUN DESIGN INC
	SUN STONE QUARTZ
20195	ABHISHEK KUMAR
	ADVANCED REPRODUCTIVE CARE

Target Street	Cross Street	Source
✓	-	EDR Digital Archive

STEVENS CREEK BLVD 2020 (Cont'd)

20195	ANJALI TANEJA
	ASHISH GARG
	ASHISH KUMAR
	CATHAY BANK
	CHARLES SIMS
	CHRIS ARCHIBALD
	CHRISTIE ZINGONI
	CINDY BUI
	DANIELLE MANCIA
	DAVE HUMISTON
	DAVID ADAMSON
	DEBALINA MONDAL
	DEREK HAAS
	DEVENDRA MISHRA
	EMILY WOLF
	EXILANT
	GITTE POPE
	GRIF FOS
	HAYSLIP JAN
	HIP LEGAL
	IDAAX INC
	ISWAR PRASAD
	JACQUELINE BISSETT
	JAMES ORNEST
	JEFF THERMOND
	JISHIN VIJAY
	JOE CLARK
	JOLLY JESUDAS
	JULIAN ESCOBAR
	KRISTINA DOORE
	KUMAR BHUPENDER
	LATHISH KUMAR
	LINDA KHA
	LINDA LEE
	LOPAMUDRA JENA
	MEGAN HOLDER
	MEILING LIAO
	MELISSA LOOK
	MICHELLE HO
	MIKE SIMMONS
	MOGRE ADVAIT
	MOHAN RAO
	MUKESH NAGORA
	NAVDEEP SHARMA
	NAVEEN KUMAR
	NITHIN HG
	PEGGY NEIDIG
	POONAM BHAT
	PRADEEP KHATRI
	RAKESH SWAIN

Target Street	Cross Street	Source
✓	-	EDR Digital Archive

STEVENS CREEK BLVD 2020 (Cont'd)

20195	RANDY SCHIRMAN
	RANJANA BHAT
	RAVISANGAR VIJAYAN
	REKHA RATHEE
	ROHIT RAJ
	SACHIDANAND HIREMATH
	SAMANTHA PAUL
	SAMANTHA ST
	SANCHIT TAK
	SAPAN GUPTA
	SCOTT SCHUBERT
	SHASHIKUMAR GK
	SHELLEY MISENHEIMER
	SPHR HAUCK
	SUBHANAND SINHA
	SUMAN ORUGANTI
	SURESH HEGDE
	SURESH RAMASAMY
	SURYAKANTH DAVID
	TAMAGHNA MANDAL
	TAMMY SCARDINO
	TAPAN MEHTA
	UDAY KIRAN
	UPENDRA KUMAR
	VANDANA BHAT
	VISHNU SHARMA
	VIVEK BN
	VIVEK ESWARAN
	WESTLAKE PENNY
	WILL LE
20230	A2Z DEVELOPMENT CTR INC
	CENTURY 21 MM
	CUPERTINO NATIONAL BANK

Target Street	Cross Street	Source
✓	-	Cole Information

STEVENS CREEK BLVD 2017

19925 A IOI SYSTEMS
A LIFE WELL SPENT
ADVANTAGE PERSONNEL
ALAN WHITE & ASSOCIATES
AMERICAN EXEC CUPTERTINO INC
ARCH VENTUR PARTNERS
ASUKA MEDICAL INC
BDESOFT INC
BEOHANA SOLAR
CALEBACUITY
CAMPUS PATHWAY LLC
CAPTAIN COOK COFFEE CO LTD
CHAMPION FINANCIAL SERVICE
CHAMPION FINANCIAL SERVICES INC
CHANATECH
CHRISTINE ATTORNEY LIU AT LAW
CIRCUIT QWEST CORPORATION
CORPORATE TECHNOLOGY SERVICES INC
CRITZER INSURANCE SERVICES
CSS TECHNOLOGIES INC
DCOMPR
EARLE LAW OFFICES
ECOGENTECH CORPORATION
EEE BUSINESS SERVICES
EMD MILLIPORE
EMR SOFTWARE REVENUEXL INC
ENX
FAITH CONSULTING
FIRST NIS INTERNATIONAL BANK
FOSTER ELECTRIC
G OPA IT CONSULTANTS INC
GOOREEN PHOTOTNICS CORP
GP REAL ESTATE INC
GUNN FINANCIAL
HULLS ACADEMY
IDEAON
INFINITI REAL ESTATE
JANINI SOFT INC
JARDINE WHEELER REAL ESTATE BROKERAG
JLC WEALTH MANAGEMENT CONSULTANTS
KAULEO CONSULTING
KYUMARU PACIFIC ALLIANCE
LAW OFFICE OF DAVID MAR
LOW FARE DESTINATIONS
MASSMUTUAL FINANCIAL GROUP
MAXTIER SYSTEMS INC
MIDORIYA ELECTRIC CO LTD
MIEULI PETER & ASSOCIATES LTD
NATIONAL PLANNING CORP NPC
NET EQUITY ADVISORS

Target Street	Cross Street	Source
✓	-	Cole Information

STEVENS CREEK BLVD 2017 (Cont'd)

19925	NOVA BUILDING & DESIGN
	OK WAVE INC
	OMNIXL INC
	PACIFIC BUSINESS CENTERS
	PARADIGM CIRCUIT SOLUTIONS LLC
	PETER ALDER PHD
	POLYSCALE COMPUTING INC
	PRECISION TECHNOLOGY CORPORATION
	PRIME ASSET MANAGEMENT
	PWB AMERICAN INC
	RICHARD J WHITE CPA
	S JUDY HSIEH PHD
	SACKS MASON J INC
	SAFELY VERIFIED FINANCIAL SERVICES
	SEATTLE INVESTMENT CONSULTANT
	SHELLWOOD INC
	SLAVA REAL ESTATE
	SRIYA INNOVATION
	STANFORD JUNCTION
	STELMAKH & ASSOCIATES
	SUPERIOR TAX SERVICES
	SYCAMORE VENTURES
	TAHOE ASSET MANAGEMENT
	U SA ECONNECT
	VALIC
	VERIDIAN MORTGAGE
	VOILA INVESTMENT CORPORATION
	WAAGEN FINANCIAL
	WEPRO
	WHITE RICHARD J
	WILLIAM B COLE CONSULTING
19929	ICEBOX
19930	ARYA GLOBAL CUISINE
19939	THE BEAUTY CREATION
19949	PERFECT TAN
19960	FIRST TECH FEDERAL CREDIT UNION
	FIRST TECH FEDERAL CU
19989	EDWARD L GRANT CPA
19990	STEVENS CREEK GAS
19999	ADAMS, RYAN P
	BUBAK, MARY S
	CHANG, K
	CHOW, GARY C
	CHUAKAY, JOANN C
	CHUNG-TABANGCURA, TRACY L
	DICKSTEIN, PHYLLIS
	FUNG, SUSAN P
	GOH, JIUN H
	HATTORI, BERYL
	HU, TRENMEI L

Target Street	Cross Street	Source
✓	-	Cole Information

STEVENS CREEK BLVD 2017 (Cont'd)

19999	HUNG, YUH J
	INABA, SEIICHI
	KAUR, SUPREET
	KIM, OK
	LIN, ALEX S
	MOSER, REX E
	POE, OLIE
	RAY, EUGENE
	REYNA, RODOLFO T
	SAMANTARAY, ANITA
	SHENG, PAUL S
	STIRK, JUSTIN L
	TRYBUS, JEFFREY S
	WANG, WEI S
20007	SHAN RESTAURANT
20021	CHINA DANCE & ARTS
20030	SHAN RESTAURANT
20045	ANSWER SOFTWARE
	CMOS SENSOR INC
	DMAX IMAGING LLC
	FIRST STATEWIDE REALTY
	FOSTER ELECTRIC USA
	INFO LOAN
	INTELAPHASE INC & AUDVISOR INC
	LITEPOINT
	MASTER PLAN FINANCIAL
	SUN WAY COMMUNICATION INC
	THE CUPERTINO EDUCATION ASSOCIATION
20065	ACEQ INVESTMENT INC
	ALLSTATE
	APPPERFECT CORPORATION
	CALLAC LONGS
	CHU RAYMOND T DMD
	EASTGATE REAL ESTATE SERVICES
	EDUCATION
	KIDS KAB
	MYSATS ACADEMY
20080	JERSEY MIKES SUBS
	PROMETHEUS REAL ESTATE GROUP
	THE COUNTER
20085	UNIVERSITY OF SAN FRANCISCO CUPERTIN
	UNIVERSITY OF SAN FRANCISCO SCHOOL O
20100	CHICAGO TITLE
	LITTLE TREE MONTESSORI INC
	SALIENT PATH
20111	A BORAH BRETT ATTORNEY AT LAW
	ABATERNO CONSULTANTS
	ABRAHAM INVESTMENT CHINESE ADVISOR
	ARQOS SURGICAL
	AUTO ESL

Target Street	Cross Street	Source
✓	-	Cole Information

STEVENS CREEK BLVD 2017 (Cont'd)

20111	BORAH & SHAFFER
	CHEUNG & CHU CPA
	FARMERS INSURANCE WENWEI WU
	GOLD HOUSE REALTY & MORTGAGE
	HAMAGUCHI ASSOC
	HO, SZE K
	KWOK, JEFF C
	LEONARD J DONK PHD
	LITTLE TREE MONTESSORI
	LUE SHARON LAW OFFICE
	PANNU DENTAL
	QOLSYS
	RE MAX
	TRANSCONTINENTAL REAL ESTATE
	WENWAI WU INSURANCE AGENCY
20128	AMALAN, JOSEPH
	HSU, YAFEN
	HUANG, WILLIAM W
	KAPILAN, AKILAN V
	KUO, LANYING Y
	LIAO, AVIAN
	LIN, CHENYI
	NIIDA, KAZUFUMI
	OKAMOTO, TERRY T
	OMATA, KAZUNORI
	PATEL, MITESH M
	WU, GRANT
	ZHOU, WENZHONG
20132	STATE FARM INSURANCE
20149	BAY CITY FURNITURE
20195	CATHAY BANK
	HERMES INNOVATIONS
	HIP LEGAL
	JAE ELECTRONICS
	KEYENCE CORPORATION
20230	A2Z DEVELOPMENT CTR INC
	KELLER WILLIAMS REALTY
20269	ADVANCED LASER CENTER
20279	HERBAL MINERAL
	NATURAL BEAUTY & SLIMMING CENTRE INC
20300	CANAL US TECHNOLOGIES
	DIGITAL IMPACT

Target Street	Cross Street	Source
✓	-	Cole Information

STEVENS CREEK BLVD 2014

19925	1ST NIS INTERNATIONAL BANK
	A LIFE WELL SPENT
	ADVANCED IMMIGRATION SOLUTIONS INC
	ADVANTAGE PERSONNEL
	AIG RETIREMENT
	AIOI SYSTEMS
	ALAN WHITE & ASSOCIATES
	ALDER PETER PHD
	AMERICAN EXEC CUPTERTINO INC
	AMERICAN EXECUTIVE CENTER CUPERTINO
	ARCH VENTUR PARTNERS
	ASUKA MEDICAL INC
	B EOHANA SOLAR
	BDESOFT INC
	CALEBACUITY
	CAMPUS PATHWAY LLC
	CAPTAIN COOK COFFEE CO LTD
	CHAMPION FINANCIAL SERVICE
	CHANATECH
	CIRCUIT QWEST CORPORATION
	CLEAGE ERIK
	CORPORATE TECHNOLOGY SERVICES INC
	CSS TECHNOLOGIES INC
	DCOMPR
	ECOGENTECH CORPORATION
	EEE BUSINESS SERVICES
	EMD MILLIPORE
	ENX
	FAITH CONSULTING
	FOSTER ELECTRIC
	GOOREEN PHOTOTNICS CORP
	GOPA IT CONSULTANTS INC
	GP REAL ESTATE INC
	GUNN FINANCIAL
	HSIEH S JUDY PHD
	HULLS ACADEMY
	IDEAON
	INFINITI REAL ESTATE
	JANINI SOFT INC
	JARDINE WHEELER REAL ESTATE BROKERAG
	JLC WEALTH MANAGEMENT CONSULTANTS
	KAULEO CONSULTING
	KYUMARU PACIFIC ALLIANCE
	LAW OFFICE OF DAVID MAR
	LIFE ORGANIZERS
	LOCKSMITH CUPERTINO
	LOW FARE DESTINATIONS
	MASSMUTUAL FINANICAL
	MAXTIER SYSTEMS INC
	MEYERING PATRICK

Target Street	Cross Street	Source
✓	-	Cole Information

STEVENS CREEK BLVD 2014 (Cont'd)

19925	MIDORIYA ELECTRIC CO LTD
	MIEULI PETER & ASSOCIATES LTD
	NATIONAL PLANNING CORP NPC
	NET EQUITY ADVISORS
	OK WAVE INC
	OMNIXL INC
	PARADIGM CIRCUIT SOLUTIONS LLC
	POLYSCALE COMPUTING INC
	PRECISION TECHNOLOGY CORPORATION
	PRIME ASSET MANAGEMENT
	PWB AMERICAN INC
	SAFELY VERIFIED FINANCIAL SERVICES
	SEATTLE INVESTMENT CONSULTANT
	SHELLWOOD INC
	SLAVA REAL ESTATE
	SMK ELECTRONICS USA
	SRIYA INNOVATION
	STANFORD JUNCTION
	STELMAKH & ASSOCIATES
	SUPERIOR TAX SERVICES
	SYCAMORE VENTURES
	TAHOE ASSET MANAGEMENT
	USA ECONNECT
	VALIC
	VERIDIAN MORTGAGE
	VOILA INVESTMENT CORPORATION
	WAAGEN FINANCIAL
	WEPRO
	WHEELER JARDIN REAL ESTATE
	WHITE RICHARD J CPA
	WILLIAM B COLE CONSULTING
19930	ARYA GLOBAL CUISINE
19939	THE BEAUTY CREATION
19949	PERFECT TAN
19969	EXPERIENCE HAIR & NAILS
19979	HAND HELD PRODUCTS
19989	GRANT EDWARD L CPA
19990	STEVENS CREEK GAS
19999	BALIGA, GOVIND G
	BUBAK, MARY S
	CHANG, K
	CHU, JOANN C
	CHUNG-TABANGCURA, TRACY L
	DICKSTEIN, PHYLLIS
	FUNG, SUSAN P
	GAJULA, VIJAY K
	HUANG, JAMES T
	INABA, SEIICHI
	KIMBALL, BRIAN G
	KURTZ, DANIEL J

Target Street	Cross Street	Source
✓	-	Cole Information

STEVENS CREEK BLVD 2014 (Cont'd)

19999	LAM, HIU M
	LIN, ALEX S
	MOSER, WANG L
	MOSHFEGH, MARK S
	NOUSHEEN, HUMAIRA
	OH, SUNG H
	OKUNO, TAKASHI
	POE, OLIE
	RAY, EUGENE
	REYNA, RODOLFO T
	SAMANTARAY, ANITA
	SHENG, JACK T
	TRYBUS, JEFFREY S
	TSUKAMOTO, JEANIFER
	WANG, WEI S
20010	VILLAGE FALAFEL LLC
20021	CHINA DANCE & ARTS
20030	JOHNSTONE MOYER INC
	SHAN RESTAURANT
20045	1ST STATEWIDE REALTY
	24 HOUR LOCKSMITH
	ANSWER SOFTWARE
	BEST JEM
	BURTON LOUISE MFT
	CMOS SENSOR INC
	CUPERTINO EDUCATION ASSOCIATION THE
	DMAX IMAGING LLC
	FOUNTAIN OF YOUTH THERAPEUTIC MASSAG
	INFO LOAN
	KEY TONETECH
	LEIS, THEODORE G
	LITEPOINT
	MASTER PLAN FINANCIAL
	SI BONE
	SUN WAY COMMUNICATION INC
20065	ACEQ INVESTMENT INC
	ALLSTATE
	APPPERFECT CORPORATION
	BETTENCOURT MARYANN INS
	CALLAC LONGS
	CHU RAYMOND T DMD
	EASTGATE REAL ESTATE SERVICES
	KIDS KAB
	MARYANN BETTENCOURT ALLSTATE INSUR
	MYSATS ACADEMY
	TOMATO PLANET INC
20085	KANRAD TECHNOLOGIES INC
20100	ADAPTIVE ARCHITECTURE
	CHICAGO TITLE
	DPA CHICAGO TITLE COMPANY

Target Street	Cross Street	Source
✓	-	Cole Information

STEVENS CREEK BLVD 2014 (Cont'd)

20100	LITTLE TREE MONTESSORI INC
20111	ABATERNO CONSULTANTS
	ARQOS SURGICAL
	BORAH & SHAFFER
	DONK LEONARD J PHD
	GOLD HOUSE REALTY & MORTGAGE
	HAMAGUCHI ASSOC
	HUTCHINSON LORRAINE KAY MARRIAGE FAM
	LUE SHARON LAW OFFICE OF
	NOVUS VENTURES
	QOLSYS
	RE MAX
	WENWAI WU INSURANCE AGENCY
20128	ALI, MOHSIN
	BENCHAANDKUL, SUPIKA
	CHEN, CHING T
	EMMANUEL, JOSEPH A
	HONG, JERRY G
	HSU, YAFEN
	KAPILAN, AKILAN V
	KUO, LANYING
	LIAO, AVIAN
	NIIDA, KAZUFUMI
	OKAMOTO, TERRY T
	OMATA, KAZUNORI
	PATEL, MITESH M
	SELLS, GREGORY O
	UNGER, BRADLEY C
	WANG, BRUCE
	ZOLDI, GABRIEL S
20130	MAX MUSCLE SPORTS NUTRITIONENDURANC
20132	STATE FARMCATHERINE CHEN
20149	NU IMAGE FURNITURE
20195	ARQOS SURGICAL
	CATHAY BANK
	HERMES INNOVATIONS
	MINERVA
20230	A2Z DEVELOPMENT CTR INC
20269	ADVANCED LASER CENTER
20279	HERBAL MINERAL
	NATURAL BEAUTY & SLIMMING CENTRE INC
20300	CANAL US TECHNOLOGIES
	DIGITAL IMPACT

Target Street	Cross Street	Source
✓	-	Cole Information

STEVENS CREEK BLVD 2010

19925	A LAW & MEDIATION OFFICE
	A MOMMY & DADDY PRODUCTION
	ADEPT MINDS
	ADRINAN FINANCIAL ASSOC
	ADVANCED IMMIGRATION SOLUTIONS
	ADVANTAGE PERSONNEL SVC INC
	ADWORKS
	AEQUOR TECH
	AIG ADVISOR GROUP
	ALAN WHITE & ASSOC
	ALDER PETER MD
	ALICE J MACALLISTER LAW OFFICE
	AMERICAN EXECUTIVE CTR
	APOLO ENERGY LLC
	ARCH VENTURE PARTNERS
	ASUKA MEDICAL INC
	AXIBSE ONCE
	B EOHANA SOLAR
	BDE SOFT INC
	BETRADER
	BHARAT FAMILY INC
	BORZ REALTY
	C & R SOFTWARE SOLUTIONS
	CAPTAIN COOK COFFEE CO LTD
	CERAMIC CUTTING TECHNOLOGY
	CHAMPION FINANCIAL SVC
	CHANA TECH
	CHRISTINE S LIU LAW OFFICES
	CHUI EDDIE
	CIRCUIT QWEST CORP
	CLEAGE ERIK
	CONGRUENT SOLUTIONS INC
	COOKE KOBRICK & WU
	CORINTHIAN INTL PARKING SVC
	CORPORATE TECHNOLOGY SVC INC
	CREDITABILITY
	CRITZER INSURANCE SVC
	CUPERTINO FINANCE
	DAS DESIGN BUILD
	DATA MICRON
	E COMMERCE WORKS INC
	E XLUDES TECHNOLOGIES INC
	EARLE LAW OFFICES
	ECONNECT USACOM
	EEE BUSINESS SVC
	ENX
	EQUITY RESIDENTIAL
	EVOLKO INC
	FAITH CONSULTING
	FASHION NETWORKS

Target Street	Cross Street	Source
✓	-	Cole Information

STEVENS CREEK BLVD 2010 (Cont'd)

19925 FINALE BUSINESS SOLUTIONS
FIRST INTERNATIONAL BANK
FOSTER ELECTRIC
FUTURE LEGACY
G P REAL ESTATE INC
GLIMMERGLASS LIMITED
GLOBAL DEVELOPMENT CONSULTING
GUNN FINANCIAL
GUY D CHISM LAW OFFICES
HIMMATH TECHNOLOGIES INC
HSIEH S JUDY PHD
HULLS ACADEMY
IDEA ON
INCOLN CORP
INSEARCH WORLDWIDE
INTEGRATED TELECOM EXPRESS INC
IPOWER100COM
JANINI SOFT INC
JARDINE WHEELER REAL ESTATE
JEFFERY A WOOTEN ATTYSLAW
KASLI RECRUITMENT CORP
KENNETH T BURTON ENROLLED AGNT
KLEER
KNOWLEDGE SURF TECHNOLOGIES
KUVER R P
LOW FARE DESTINATIONS
LUTUS ROSEMARY A
MACLER & BAKER
MASS MUTUAL FINANCIAL GROUP
MATRIA HEALTHCARE
MEDIATION & COLLABORATIVE LAW
MIDORIYA ELECTRIC CO LTD
MIND BODY HEALTH
MIYOWA INC
MYERS HEALTH SOLUTIONS
N V STECH INC
NET EQUITY ADVISORS
NEXX SYSTEMS INC
OK WAVE INC
OMNI XL INC
OPUS MORTGAGE CO
PACVIEW INC
PAK INTL INVESTMENT CORP
PARADIGM CIRCUIT SOLUTIONS LLC
PATRICK MEYERING LAW OFFICE
PETER MIEULI & ASSOC LTD
PRECISION TECHNOLOGY CORP
PRIME ASSET MANAGEMENT
PRIME PAY
PRIONICS AG

Target Street	Cross Street	Source
✓	-	Cole Information

STEVENS CREEK BLVD 2010 (Cont'd)

19925	PROACTIVE VOIP CORP
	PROCOACH
	PWB AMERICAN INC
	R P KUVER LAW OFFICES
	RICHARD WHITE CPA
	ROBERTS & ASSOC
	SAFELY VERIFIED FINANCIAL SVC
	SATEL WEST
	SCHWARTZ JOEL G
	SEATTLE INVESTMENT CONSULTANT
	SECOND FOUNDATION INC
	SENNE CO
	SEQUIOIA LINK INC
	SHELLWOOD INC
	SLAVA REAL ESTATE
	SMK ELECTRONICS USA
	SNS TECHNOLOGY INC
	SOCKEYE SUPPLYCHAIN
	SOFTWARE DEVELOPMENT SYSTEMS
	SPM BUSINESS SOLUTIONS
	SRIYA INNOVATION
	STANFORD JUNCTION
	STEPCOM
	SUMIDA TAX SVC & FINANCIAL SVC
	SUNYARD SYSTEMS ENGINEERING
	SYMPEER CORP
	TECHLIGHT VENTURE PARTNERS
	THROUGH THE LENS
	TIME SPACE RE
	TKC GLOBAL SOLUTIONS
	TRACE SECURITY
	U S CHINA LAW GROUP
	U S EXPERTISE INC
	UGA
	USA ECONNECT
	USELL USAVE
	VENIRE INC
	VENTURE ENTERPRISES
	VERIDIAN MORTGAGE
	VOICENT COMMUNICATIONS INC
	VOILA INVESTMENT CORP
	WAAGEN FINANCIAL
	WAFER FOUNDRY SVC
	WAVE SYSTEMS CORP
19929	VERDE TEA CAFE
19930	ARYA GLOBAL CUISINE
	LORIS DINER INTL INC
19939	BAMBOO ELEMENTS
	BEAUTY CREATION
19949	A PERFECT TAN

Target Street	Cross Street	Source
✓	-	Cole Information

STEVENS CREEK BLVD 2010 (Cont'd)

19959	QUIZNOS
19969	EXPERIENCE HAIR & NAILS
19989	GRANT EDWARD L CPA
19999	ALOKI INC
	ARRINGTON, FAWN
	BALIGA, GOVIND G
	BARAMOVA, DESSI
	BUBAK, MARY S
	CHANG, K
	CHEN, KUO I
	CHING, JESUS
	CHUAKAY, JOAN C
	FULGENCIO, MELISSA R
	FUNG, SUSAN P
	GAO, ZHIHONG
	GOLDEN VALLEY INC
	HATTORI, MARSHALL K
	INABA, SEIICHIRO
	KIM, JONG J
	LEE, ING K
	LEE, KYUNG O
	LIBREROS, SANTIAGO
	LIN, ALEX S
	LIU, HONG W
	MARKS, KEVIN
	MELLY, N
	MIAU, MI H
	MOSHFEGH, MARK
	NAIR, UMESH P
	OH, SUNG H
	PAN, SHUO Y
	PARIKH, DOLLY K
	RA, CHANG H
	RAY, EUGENE
	REYNA, RODOLFO T
	SADRZADEH, DESSIE B
	SHENG, PAUL S
	TABANGCURA, GREGORY J
	TRYBUS, JEFFREY S
	TSUKAMOTO, MINORU M
	WANG, SHAU M
20007	I RESTAURANT
20009	SWEETMUSIK STUDIOS
20010	ZAZANG RESTAURANT
20015	WORLD OF MUSIC
20021	CHINA DANCE & ARTS
20030	SHAN RESTAURANT
20045	CHEN, DAPHNE W
	CMOS SENSOR INC
	CUPERTINO EDUCATION ASSN

Target Street	Cross Street	Source
✓	-	Cole Information

STEVENS CREEK BLVD 2010 (Cont'd)

20045	DELSE FREDERICK C MD
	EQUITY FINANCIAL GROUP
	ETC NETWORKS INC
	FIRST STATEWIDE REALTY
	FREDRICK, DELSE
	GOLDEN WORLD REALTY
	INFO LOAN
	INFOLOAN
	JELINCH & RENDLER LAW OFFICES
	PLS INC
	SI BONE
	SILICONE MITUS TECHNOLOGY INC
20060	CHILIS GRILL & BAR
20065	ALLSTATE INSURANCE CO
	APPPERFECT CORP
	AVERQ INC
	BAY REALTY GROUP INC
	CHU RAYMOND T DDS
	KIDS KAB
	STATE FARM INSURANCE
20085	QDC INC
	UNIVERSITY OF SAN FRANCISCO
20100	CHICAGO TITLE CO
20111	ABATERNO CONSULTANTS
	ALLEGRO CONSULTANTS
	ALPINE TECHNOLOGY VENTURES
	BAYNET
	BORAH & SHAFFER
	DALVIR, PANNU
	HAMAGUCHI & ASSOC
	HUTCHINSON COUNSELING
	IMPETUS TECHNOLOGIES INC
	NOVUS VENTURES
	PANNU DALVIR DDS
	RUAN, HONG
	SHARON LUE LAW OFFICES
	WENWAI WU INSURANCE
	WU JASON
20128	ALI, MOHSIN
	BATHINI, SURESH
	BENCHAANDKUL, SUPIKA
	HONG, JERRY G
	HSU, YAFEN
	KAN, JACK M
	KAPILAN, AKILAN V
	KUO, LANYING
	LIN, CHENYI
	LUZNIAK, JOHANNA
	MA, TAO H
	OKAMOTO, TERRY T

Target Street	Cross Street	Source
✓	-	Cole Information

STEVENS CREEK BLVD 2010 (Cont'd)

20128	OMATA, KAZUNORI
	PATEL, MITESH M
	WANG, BRUCE
	WU, RUSSELL
	YU, ERIC W
	ZOLDI, GABRIEL S
20130	MAX MUSCLE SPORTS NUTRITION
20149	DAVID A MAST DESIGN
	NU IMAGE FURNITURE
20195	ACIONYX INC
	CATHAY BANK
	INTERRA SYSTEMS INC
	SHIAO, RAY Z
	TALARI NETWORKS INC
20230	CUPERTINO CALTEX
	KELLER WILLIAMS REALTY
	WELLS FARGO BANK
20245	PRUDENTIAL CALIFORNIA REALTY
20269	HEARTSAVERS
20279	HERBAL MINERAL
20300	DAY CASEBEER MADRID
	ORACLE
	PANASONIC DIGITAL CONCEPTS CTR
	PTIPANASONIC

Target Street	Cross Street	Source
✓	-	Cole Information

STEVENS CREEK BLVD 2005

19925	ADAPTIVE BUSINESS SOLUTIONS
	ARIAN SYSTEMS
	AXIBASE INC
	BILLEO INC
	CREDIT STRATEGIES & INSIGHTS
	FORECLOSURESBYREQUEST
	HAIRBRAIN SYSTEMS INC
	HANCOCK, MARK
	IA INC
	INTEGRATED TELECOM EXPRESS INC
	ISOFTTECH
	JAY YOUNG CO
	KANISA INC
	KASLI RECRUITMENT CORP
	MOON MARINE USA CORP
	RONALD H COHEN CPA
	SOFTTOOLS
	STRATTON AGENCY
	U SELL U SAVE REAL ESTATE
	US WELCOME GROUP INVESTMENTS
	WEB ILLUSIONS
19926	MED PRO
19929	VERDE TEA CAFE
19930	RIB CRIB BARBEQUE
19939	BAMBOO AESTHETICS INC
	BAMBOO SKIN SPA
19959	QUIZNOS SUBS # 2878
19960	CHARLES SCHWAB & CO INC
	CUPERTINO PROPERTY
19989	BORZREALTY
19999	ADAMS, STEVE B
	ALIX, JOHN R
	BUBAK, MARY S
	CHAN, ROBERT
	CHEN, KUO I
	CHIANG, HSIN
	CHING, JESUS
	CHOE, EDWARD C
	COX, AILEEN A
	DOORAH, KAVOTABH K
	FU, JEN K
	FUNG, SUSAN P
	HSIA, GEORGE W
	INABA, SEIICHIRO
	JACIK, RICHARD
	KIM, VIVIAN
	KOMASAKA, SHINICHI
	KWAN, MEI Y
	LEE, KYUNG O
	LIBREROS, SANTIAGO

Target Street	Cross Street	Source
✓	-	Cole Information

STEVENS CREEK BLVD 2005 (Cont'd)

19999	LIN, ANDREA Y
	LIU, CHIEN H
	MINAMI, STEPHANIE A
	MOSHFEGH, MARK
	NARVIND ENTERPRISE
	PACO, ADRIAN
	PAN, SHUO Y
	PARIKH, DOLLY K
	RA, HOON C
	REYNA, RODOLFO
	SADRZADEH, SAIED
	SAMANTARAY, ANITA
	SHENG, JACK T
	SHI, SALLY Y
	SHIN, HYEONG W
	TABANGCURA, GREGORY
	TRUONG, LAN B
	TRYBUS, JEFFREY S
	TSAO, DAVID L
	TSUKAMOTO, MINORU M
	WANG, SHAU M
	YOON, JAE S
20007	BATE RUSSELL M & MARY LOU
	CUISINEER SIX
20009	ANYA 4 YOGA
20015	WORLD OF MUSIC
20021	CHINA DANCE & ARTS
20030	BOAS
	HAMASUSHI
20045	ANSWER SOFTWARE CORP
	CARSON, JON D
	CMOS SENSOR INC
	COMPONENT INSIGHTS CO
	DELSE FREDERICK C MD
	DELSE, FREDERICK
	ETC NETWORKS INC
	JELINCH & RENDLER PC
	KUOLIN ENTERPRISES INC
	OUTFORCE LLC
	PRINCETON GRAPHICS
	RIVIERA RESIDENCES LLC
20065	ALLSTATE
	APPPERFECT CORP
	ARTISTIC ALTERNATIVE
	CP SECURE INC
	CUPERTINO CITY OF SEWER SERVICE CUP
	MARYANN BETTENCOURT INSURANCE
	STATE FARM / HARRY CHANG
20085	ADVANCED SYNERGIC SYSTEMS INC
	KANRAD TECHNOLOGY

Target Street	Cross Street	Source
✓	-	Cole Information

STEVENS CREEK BLVD 2005 (Cont'd)

20085	QDC INC
	QUALITY DESIGN CONCEPTS INC
20100	CHICAGO TITLE CO
20111	ALERTNESS SOLUTIONS
	ALPINE TECHNOLOGY VENTURES
	CAL COAST FINANCIAL CORP
	DONK, LEONARD
	DT ASSOCIATES
	FORTEMEDIA INC
	GALAXY REALTY
	HERRING, JONNIE
	IMPETUS COMPUTING SYSTEMS INC
	LANWAVE TECHNOLOGY USA
	MORTGAGE GALAXY
	OSHEA, KEVIN E
	PRETZEL LOGIC SOFTWARE INC
	THE ARTEMIS VENTURES
	TICOR TITLE
	UELMEN, MARTHA A
20149	DESIGNS IN WOOD
	ON CONSIGNMENT CO
20195	ACIONYX INC
	FIRST HORIZON HOME LOANS
	PROTOCOM CORP
	RIVERHEAD NETWORKS
20230	CANAL & U S TECHNOLOGIES
	CUPERTINO NATIONAL BANK
	KELLER WILLIAMS REALTY
	MORGAN STANLEY
	PATHLORE SOFTWARE CORP
	S 2IO INC
	S2I0 INC
	S2IO INC
	STEWART TITLE OF CALIFORNIA
20245	TADPOLE COMPUTER INC
20269	HEARTSAVERS
	JAHANGIRI VENTURES HEART SAVERS
	JAHANGIRI VENTURES HEARTSAVERS
20300	ALPINE PARTNERS INC
	BON APPETIT SYMANTEC
	CANAL US TECHNOLOGIES
	DAY CASEBEER MADRID
	HOWARD S WRIGHT CONSTRUCTION
	JANNEY, WILLIAM
	MITSUI COMTEK CORP
	PANASONIC TECHNOLOGIES CO
	SENVID INC
	SYMANTEC CORP

Target Street	Cross Street	Source
✓	-	Cole Information

STEVENS CREEK BLVD 2000

19925	ADAMS JO ANN LAW OFFICES OF
	AEC
	ALLIANCE BUSINESS CENTER
	ALLIANCE BUSINESS CENTERS NETWORK
	ALVAREZ GABRIELA A LAW OFFICE OF
	AMERICAN EXECUTIVE CENTER
	APOGEO INCORPORATED
	ASKSOFT INCORPORATED
	ASTUTE MANAGEMENT
	BAY AREA CUSTOM HOMES INCORPORATED
	BEEHIVE SOFTWARE
	BERKELEY RESEARCH
	BESSON JANN ATTORNEY AT LAW
	BOHN CHARLES R LAW OFFICES OF
	BRADLEY J INTERNATL
	BURTON KENNETH T ENROLLED AGENT
	C J N & ASSOCIATES
	CASK ASSOCIATES
	CHANDLER GREGORY ATTORNEY AT LAW
	COLI PATTI BOOKEEPING & TAX PLUS
	DANIELS PETER J ATTORNEY AT LAW OFFICE
	DAVID SPLAWN & ASSOCIATES
	DAVIS THOMAS A & ASSOCIATES
	ELECTROLAB
	EVEREST SOFTWARE CONSULTANTS INCORPORATED
	FARON MELROSE INCORPORATED
	FOSTER BROOK LAW OFFICE OF
	GA NETWORK
	GLOBAL 1000
	HALL KINION
	HPI MANAGEMENT CONSULTING & SEARCH
	HUMAN SOFTWARE
	IEC TRADING
	INETRA TECHNOLOGIES
	INTEGRATED FINANCIAL SOLUTIONS
	INTERNATIONAL COMPUTER TECHNOLOGY
	JOHNSTON LYMAN P ATTORNEY
	LONGWARE SYSTEMS
	MERIDIAN NETWORK SYSTEMS INCORPORATED
	MEYERING PATRICK ATTORNEY
	MEYERING PATRICK LAW OFFICE OF
	MILLENIUM INTERNATIONAL GROUP THE
	MINI-CIRCUITS LABORATORY
	MOMENTUM FUTURES INCORPORATED
	MUNSON FINANCIAL SERVICES GROUP
	NCC ESCROW INTERNATIONAL INCORPORATED
	OBJECT FOCUS INCORPORATED
	PANASONIC SEMICONDUCTOR DEVELOPMENT COMPANY
	PANGEONET
	PENINSULA BUILDING MAINTENANCE

Target Street	Cross Street	Source
✓	-	Cole Information

STEVENS CREEK BLVD 2000 (Cont'd)

19925	PERLAND ELECTRONICS
	PRIMEPAY OFFICE
	PROFESSIONAL BOOKKEEPING & TAX ASSOCIATES INCORPORATED
	PTI PANASONIC
	QLIKTECH
	REALIZE SOFTWARE CORP
	REQUEST
	RIAL SOLUTIONS INCORPORATED
	RICHARD IRWIN ASSOCIATES
	RIGHT MANAGEMENT CONSULTANTS
	ROYAL HEALTH STAFFING SOLUTIONS
	SCIENTIFIC AND ENGINEERING SOFTWARE
	SECOND FOUNDATION
	SHEA COMPANIES
	SKY SOFTWARE INCORPORATED
	SNS TECHNOLOGY INCORPORATED
	SNYDER ORTON E LAW OFFICES OF
	SOFT JOYS CORPORATION
	STATEWIDE INVSTMNT & CREDIT CORP
	STEC LEONARD J & CO
	SUPERNOVA
	TOWN INTERNATIONAL INVESTMENTS
	U S INDIA RESOURCES
	UNIX PROFESSIONALS INCORPORATED
	VENTURE ENTERPRISES
	VIRAL ASSAYS
	VISUAL EDGE SOFTWARE LIMITED
	VL FINANCIAL ASSOCIATES INCORPORATED
	VOICE BROWSER
	WORKFORCE NET INTERNATIONAL
	WORKLIFE AND LEARNING ASSOCIATES
	WORLD PROPERTIES
	WORTHINGTON INTERNATIONAL
	ZHU REALTY & MORTGAGE
	ZYDECO SOFTWARE
19930	PIZZERIA UNO
	UNO CHICAGO BAR & GRILL
19979	P J MULLIGANS
19983	DEANZA PET SALON
19985	BIH TAU DANCE WORKSHOP
19987	EXPERIENCE HAIR & NAILS
19989	RICKS SHOE REPAIR
19990	BLANEY SHELL
	SONGCOS SHELL
19991	MICHAELS WEDDING GROUP
19993	DIAMOND QUALITY PRINTING
	TYPOGRAFIKS
19997	K & K REALTY
	M & A MASSAGE
	MARTIAL ARTS CENTER

Target Street	Cross Street	Source
✓	-	Cole Information

STEVENS CREEK BLVD 2000 (Cont'd)

19997	PACIFIC COLLEGE OF ACUPRESSURE MASSAGE
	POORSHAFIEE AKBAR
	THE TRAINING ACADEMY & INSTITUTE FOR WOMEN ONLY
	WOMEN KICK IN IT
19999	DAIRY BELLE FREEZE NO 32
20007	CUISINEER SIX
20009	SWEETMUSIK STUDIOS
20010	CICEROS PIZZA
20021	BLOCK H & R LOCAL OFFICES
20030	HAMASUSHI RESTAURANT
20045	ANSWER SOFTWARE
	CARSON OSEGURA & ASSOCIATES
	CMOS SENSOR INCORPORATED
	DELSE FREDERICK C MD
	FARMERS INSURANCE GROUP
	FIRST STATEWIDE REALTY & INVESTMENT COMPANY
	LOUIE ALAN K MD
	THOMAS RANDY D FARMERS INSURANCE GROUP
20060	CHILIS GRILL & BAR
20065	CHU RAYMOND T DMD
	CUPERTINO SANITARY DISTRICT
	EXPEDITE SYSTEMS INCORPORATED
	MARK THOMAS & CO INCORPORATED
	MEDIALANE
	STEALTH DATA CORP
	TIME OUT SERVICES INCORPORATED
	XPEDITE SYSTEMS INCORPORATED
20085	ADVANCED SYNERGIC SYSTEMS
	APEX SEMICONDUCTOR INCORPORATED
	QDC INCORPORATED
	UNIVERSITY OF SAN FRANCISCO GLEESON LIBRARY
	UNIVERSITY OF SAN FRANCISCO SCHOOL OF EDUCATION
	UNIVERSITY OF SAN FRANCISCO SOUTH BAY CAMPUS
20100	CENTURY 21 CONTEMPO REALTY
	CHICAGO TITLE COMPANY
20111	ABATOR CONSULTANTS
	ADVANCED LOGICAL DESIGN INCORPORATED
	ALERTNESS SOLUTIONS
	BAROCCHI LINDY FORTMANN ATTORNEY AT LAW
	CALIFORNIA TEACHERS ASSOCIATION NEA PRO SERVICES
	DONK LEONARD J PHD
	GALLAWAY MATT INS AGNT
	HERRING JONNIE ATTORNEY
	HUTCHINSON LORRAINE KAY MARRIAGE FAMILY & CHILD COUNSELOR
	LANWAVE TECHNOLOGY USA
	MYSON TECHNOLOGY
	NOVUS VENTURES
	OCCUPANT UNKNOWN,
	OSHEA KEVIN E DDS
	OXFORD &

Target Street	Cross Street	Source
✓	-	Cole Information

STEVENS CREEK BLVD 2000 (Cont'd)

20111	PRETZEL LOGIC SOFTWARE INCORPORATED
	STATE FARM INSURANCE COMPANIES AGENTS
	UELMEN MARTHA A ATTORNEY MEDIATOR
	WEB PROFESSIONALS INCORPORATED
20128	ADOBE INN THE
	ADOBE MEXICAN FOOD
20149	DESIGNS IN WOOD
20195	BE HERE CORPORATION
	INTERIM PERSONNEL
20230	CANAL PLUS U S
	CUPERTINO NATIONAL BANK
	MORGAN STANLEY DEAN WITTER
	SILTON BOOKMAN SYSTEMS INCORPORATED
20245	CUSTOM DENTURE LABORATORY
	SINANET
	SVS
20269	NOVACARE OUTPATIENT REHABILITATION
20300	ALPINE TECHNOLOGY VENTURES
	BENIAMISON MICHAEL D CEP
	CANON INFORMATION SYSTEMS
	CHAN CHUCK K ALPINE TECHNOLOGY VENTURES
	CHAU, YAT L
	CHIN RAYMOND ALPINE TECHNOLOGY VENTURES
	CULOTTA, T J
	CUPERTINO CITY CENTERS ONE
	DSP COMMUNICATIONS
	DUAN, CARISSA
	HONDA MEL
	HONDA, MEL
	KAU, MARVIN C
	LANE DAVID A ALPINE TECHNOLOGY VENTURES
	NOGATECH INCORPORATED
	PREMIER FINANCIAL GROUP
	ROBERTS TED
	WASHKEWICZ, PAUL G

Target Street	Cross Street	Source
✓	-	Cole Information

STEVENS CREEK BLVD 1995

19925	888 AUTO BROKERS
	ABATOR CONSULTANTS
	ADVISORY GROUP INC
	AMERICAN EXECUTIVE CTR
	ASSOCIATED PLANNERS SECURITIES
	BLUE HILLS HOME LOANS
	BOWDEN SYSTEMS INC
	BRAFF, SHIMON
	BRENTWOOD PACIFIC FINANCIAL
	CARDIEL CAPITAL MANAGEMENT
	CAROL DUNNE
	CASK ASSOC
	CLARICE JONES HYPNOTHERAPIST
	CON QUEST MICROSYSTEMS
	CONTRERAS COUNSELING SVC
	CREATIVE COUNSELING & CNSLTNG
	CYLIX COMMUNICATIONS
	ESSENTIAL SOFTWARE INC
	ETHAN GROUP
	EXIDE ELECTRONICS GROUP INC
	FUTURE LABS
	GEMINI RELATIONAL DATABASE INC
	GOLDEN CALIFORNIA TITLE CO
	HAARIKA TECHNOLOGY
	HARRISON FINANCIAL
	INTEGRATED PACKAGING & PTG SVC
	INTERACTIVE ELECTRONIC TECH
	INTERNATIONAL COMPUTER TECH
	ITTI
	JUST IMAGINE
	KASTEN GROUP INC
	LONGWARE SYSTEMS
	LYON PACIFIC MORTGAGE CO
	MARCO SCIENTIFIC INC
	MC CLOSKEY & CO
	MICRO SPECIALTIES
	PASTORAL PLACEMENT SVC
	PAYROLL I INC
	PECTRONICS CORP
	PHICOM USA INC
	PLEION CORP
	POINT TO POINT COMMUNICATIONS
	RIGHT ASSOCIATES
	SARTIRANA, BRUNO
	SCIENTIFIC & ENGINEERING
	SUMMIT INFORMATION SYSTEMS
	SUN AMERICA SECURITIES INC
	TELECONSULTANTS INC
	THOMAS A DAVIS & ASSOC
	TOWN INTERNATIONAL INVESTMENTS

Target Street	Cross Street	Source
✓	-	Cole Information

STEVENS CREEK BLVD 1995 (Cont'd)

19925	UBITREX CORP
	USA FOR HEALTH CARE
	VENTURE ENTERPRISES
	VITALINK COMMUNICATIONS CORP
	WESTERN NATIONAL REALTY
	WILLIAM B ANDERSON LAW OFFICE
	WIND RIVER SYSTEMS
	WORLD OMNI LEASING INC
	WORTH ASSOCIATES
	ZEELAND MORTGAGE & REALTY
19930	PIZZERIA UNO RESTAURANT
19960	CHARLES SCHWAB & CO
19979	P J MULLIGANS
19981	SPORTSCARD MANIA
	VIVIS SILK FLOWERS
19983	DE ANZA DOG SALON
19985	BIH TAU DANCE WORKSHOP
19987	HAIR EXPERIENCE
19989	RICKS SHOE REPAIR
19990	SONGCOS SHELL
19993	DIAMOND QUALITY PRINTING
	TYPOGRAFIKS
19995	PAGEBOY CLEANERS
19997	A 1 DE ANZA EXECUTIVE EXCHANGE
	BAY AREA DOG TRAINING
	EVAS TAILORING & ALTERATIONS
	J P CONNOLLY CONSULTANT
	K C DENTAL LABORATORY
	PHILIP J ODONNELL OD
	SERVICEMASTER
19999	DAIRY BELLE FREEZE
20007	JOHNSON & SCANLAN APPLIANCES
20009	COPY MART
	HON, HSIAO
	NGO, PAUL
	OGASAWARA, ALICE
	REFERRAL REALTY
	WUNG, PHEN
20010	CICEROS PIZZA
20015	WORLD OF MUSIC
20021	H & R BLOCK INC
20030	HAMASUSHI
20045	ALAN K LOUIE MD
	BOWMAN DOBSON & DUNN
	CHINESE & AMERICAN INFORMATION
	CISCORP
	DE ANZA CAPITAL INC
	DIFFERENTIAL CORRECTIONS INC
	FREDERICK C DELSE MD
	OCCUPANT UNKNOWNN

Target Street	Cross Street	Source
✓	-	Cole Information

STEVENS CREEK BLVD 1995 (Cont'd)

20045	SALES CONSULTANTS CUPERTINO
	STRONG TRADING INC
20060	CHILIS GRILL & BAR
20065	MARK THOMAS & CO
	RAYMOND T CHU DDS
	UNIVERSAL TRAVEL SVC
	WARD WELLNESS CHIROPRACTIC CTR
20085	GPI PUBLICATIONS
20100	JANG INTERIOR DESIGN
20111	ABAR PERSONNEL
	ADVANCED LOGICAL DESIGN INC
	ALPHA VALUATION GROUP
	ALPINE FINANCIAL
	BAY POINTE FINANCIAL INC
	DAN LAUBER DDS
	DE ANZA COUNCIL CTANEA
	DSC VENTURES
	LAUBER, DAN
	OXFORD & ASSOC INC
	P BRIEN WILSON LAW OFFICES
	SEVILLE PROPERTIES INC
	STATE FARM INSURANCE
	SUSAN SOLOMON COMMUNICATIONS
20128	ADOBE INN
20149	EDS GUN SHOP
	FUR FEATHER FIN OUTDOOR
	KERLEYS HUNTING & FISHING
20151	AN JAN FEED & PET SUPPLY
20195	FOX & CARSKADON
	GREAT WESTERN BANK
	INTERIM SERVICES INC
	SATTAR, ASHRAF A
20230	CUPERTINO NATIONAL BANCORP
	CUPERTINO NATIONAL BANK
	DEAN WITTER DISCOVER & CO
	SILTON BOOKMAN SYSTEMS INC
20235	CUPERTINO DETAIL
	CUPERTINO SALES & LEASEINC
	CUPERTINO SALES & SVC
	INTERNATIONAL CAR STORE
20245	FINET CORP
	MILES ASSOCIATES INC
	PRUDENTIAL CALIFORNIA REALTY
20269	STEVENS CREEK PHYSICAL THERAPY
20300	CAHNERS TECHNICAL INFORMATION
	CUPERTINO CITY CTR ASSOC
	EL DORADO VENTURES
	GRACE VENTURES CORP/HORN
	MEMONTINO, IDA
	OLIVETTI ADVANCED TECHNOLOGY

Target Street	Cross Street	Source
✓	-	Cole Information

STEVENS CREEK BLVD 1995 (Cont'd)

20300 PROXAR TECHNOLOGIES INC
SUN FINANCIAL GROUP

Target Street	Cross Street	Source
✓	-	Cole Information

STEVENS CREEK BLVD 1992

19925	ABATOR CONSULTANTS
	ACTION LSNG&FNCL SV
	ADNET INC
	ADVISORY GROUP INC
	AMER EQUITY SHARING
	ANDERSON WM LAW OFC
	ARBOR TEXT INCORP
	AVERY&ASSOCIATES
	BLUE STAR GROUP
	BOWDEN SYSTEMS INC
	BRENTWOOD PAC FNCL
	C A S K ASSOCIATES
	CYLIX COMMUNICATION
	DAVIS THOMAS A&ASC
	DORNIER MEDICAL SYS
	DUNNE CAROL LMFCC
	DUNNE, CAROL
	ESSENTIAL SOFTWARE
	ETHAN GROUP
	EXIDE ELECTRONICS
	FOLIAGE FASHIONS
	GEMINI DATABASE
	HAARIKA TECHNOLOGY
	HARNISCHFEGER ENGNR
	HARRISON FINANCIAL
	INTGRTD PCKG&PRNTG
	INTL CMPTR TCHNLGY
	INVENTA CORP
	LONGWARE SYSTEMS
	MARCO SCIENTIFIC
	MAYOR USA
	MEDIA MARKETING SRV
	MICRO DYNAMICS INC
	MORTGAGE FNCL PLNNG
	NAREPCO LTD
	PAYROLL 1 INC
	PECTRONICS CORP
	PHICOM USA INC
	PLANCAPITAL USA
	PLEION CORP
	PREMIER ENTERPRISES
	SCIENTIFIC SOFTWARE
	SPRAGUE ELECTRIC
	SUMMIT INFO SYSTEMS
	SUNAMERICA SECURITY
	SUNDSTRAND CORP
	SUNRISE
	TELECONSULTANTS INC
	TOWN INTL INVSTMTS
	U S I N INTERNATL

Target Street	Cross Street	Source
✓	-	Cole Information

STEVENS CREEK BLVD 1992 (Cont'd)

19925	UBITREX CORP
	USIN INTERNATIONAL
	VITALINK COMMNCTNS
	WELLFLEET
	WESTRN NATL REALTY
	WIND RIVER SYSTEMS
	WORTH ASSOCIATES
	WRIGHT ASSOCIATES
	X I N T E K ASSOCTS
19930	PIZZERIA UNO
19960	SCHWAB CHARLES&CO
19979	P J MULLIGANS
19981	SPORTSTCARD MANIA
	VIVIS SILK FLOWERS
19983	DE ANZA DOG SALON
19985	BIH TAU DANCE WRKSH
19989	RICKS SHOE REPAIR
19990	BLANEY SHELL
19993	DIAMOND PRINTING
19997	A 1 DE ANZA EXEC
	CLASSIC SECONDS
	CROWN SCNTFC RSRCES
	EVAS TAILORING
	K C DENTAL LAB
	MARGES ANSWERING SV
	ODONNELL PHILIP OD
	SERVICE MASTER
	TYPOGRAFIKS
19999	DAIRY BELLE FREEZE
20007	JOHNSON&SCANLAN TV
20009	COPY MART
	REFERRAL REALTY
20010	CICEROS PIZZA
20015	WORLD OF MUSIC
20021	BLOCK H&R
20030	HAMASUSHI
20045	ANSWER SOFTWARE
	ARBOR PRFSNL CENTER
	BOWMAN DOBSON&DUNN
	C I S C O R P
	CHEUNG J LCSW
	CHEUNG, J
	DALLAS SEMICONDUCTR
	DAPHNE WANG ATTY
	DE ANZA CAPITAL INC
	DELSE FREDERICK MD
	LOUIE ALAN K MD
	OMRON ELCTRNCS INC
	SALES CONSULTANTS
	VANNATTA JOHN W MD

Target Street	Cross Street	Source
✓	-	Cole Information

STEVENS CREEK BLVD 1992 (Cont'd)

20045	WANG DAPHNE L ATTY
	WANG, DAPHNE L
20060	CHILIS GRILL&BAR
20065	CUPERTNO SANITARY
	MARK THOMAS&CO INC
	UNIVRSL TRAVEL SERV
	WARD WELLNESS CHIRO
20085	GUITAR PLAYER MAGZN
20100	CHICAGO TITLE INS
	COMPUTER LTRCY BKSH
	JANG INTERIOR DSGN
	MARITZ TRAVEL CO
20111	ABAR PERSONNEL
	ALPHA VALUATION GRP
	ALPINE FINANCIAL
	BAY AREA ADOPTION
	CASPR INC
	D S C VENTURES
	DIALOGIC SYSTM CORP
	FREMNT EDUC ASSN
	GALLAWAY MATT AGENT
	OXFORD&ASSOCIATES
	SOLOMON S COMMNCTNS
	VIDEOLINX INC
	WILSON P B ATTY
	YOUNG AUDREY C
20128	ADOBE INN THE
20149	EDS GUN SHOP
	FUR FTHR FIN ADVNTR
	KERLEYS HNTNG&FSHNG
20151	AN JAN FEED&PET SPL
20195	FIDELITY NATL INS
	FOX&CARSKADON OFC
	GREAT WSTRN BANK
	HANDSNET NET INC
	PERSONNEL POOL
20230	CUPERTNO NATL BANK
20235	A DYEING ART
	CUPERTNO SALES&LSNG
20245	ALDRIDGE, J M
	BOWERSOCK D JR CPA
	PRUDENTIAL CA RLTY
	RENDLER, D
20269	STEVENS CRK THERAPY
20300	CAHNERS TCHNCL INFO
	CUPERTNO CTY CT ASC
	EL DORADO VENTURES
	GRACE VENTURES CORP

Target Street	Cross Street	Source
✓	-	Haines Criss-Cross Directory

STEVENS CREEK BLVD 1985

19855	WEST VLY BKKPG&TAX	252-4736	+5
	WEST VLY POSTAL EXP	252-4736	+5
	WHEELER D G JR CPA	252-4736	+5
19972	XXXX	00	
19973	XXXX	00	
19975	GILDCRAFT FURNITURE	255-8800	2
	LAZBOY SHOWCASE	255-8801	2
	TOP FURNITRE SHWCSE	255-8800	9
	WALLS N WOOD	255-1440	+5
19880	XXXX	00	
19891	XXXX	00	
19992	XXXX	00	
19900	DREXEL HRTG FURN	446-0900	9
	DREXEL HRTG HM FURN	446-0900	
	POWELL MICHAEL C	996-2366	3
	SUBURBAN HOUSE	446-0900	6
19902	XXXX	00	
19912	PETERSON THILDA	252-9950	2
19914	XXXX	00	
19925	EXECU QUARTERS	725-1200	+5
19926	XXXX	00	
19929	TRAVE A J	253-1060	4
	TYSON MARK V	253-1060	
19930	FISHERMANS VLG	996-2332	
19934	COOK RICHARD A	996-3775	4
19936	XXXX	00	
19942	WILLIAMS DONALD J	996-3581	+S

S & CO., INC.

Target Street	Cross Street	Source
✓	-	Haines Criss-Cross Directory

STEVENS CREEK BLVD 1985

STEVENS CRK BLVD

STEVENS CRK BLVD		95014 CONT	
19948	XXXX	00	
19952	AZZARELLO FREDRICK	253-7611	4
	AZZARELLO JAMES V	996-3848	4
19958	MARTIN R	257-0426	+5
19960	CORNISH&CAREY	252-1133	
	CORNISH&CARY RL EST	252-1133	
19962	NATL TECHNOLOGY	998-9190	4
	PLANTE RAY	996-8374	3
19970	PETERS JOHN	253-5626	3
19976	STOUGH DAVID	996-7403	4
19978	WESCOAT KYLE	257-6098	3
19979	P J MULLIGANS	255-0588	2
19981	XXXX	00	
19990	U S A GASOLINE	725-9309	1
19999	OAIRY BELLE FRZ 32	253-1289	3
20007	XXXX	00	
20009	CLASSIC FNCL SERVS	252-7015	3
	DEANZA MORTGAGE INC	252-2733	4
	DEANZA REALTY	257-0404	2
20010	XXXX	00	
20015	WORLD OF MUSIC	252-8264	4
20017	PRESTIGE LIMO	255-0651	+5
20020	NITE KAP	252-1100	
20021	H&R BLOCK AREA OFC	252-1783	4
	LAWLER DONNA INS AG	973-0700	+5
	MASHTARE GARY L	255-5800	+5
	MORTGAGE LN&EXCHNGE	725-0511	4
	STATE FARM INS	255-5600	+5
	STATE FARM INS	973-0700	+5
20030	HAMASUSHI	446-4262	0
20060	CHILIS GRILL&BAR	257-4864	9
20063	XXXX	00	
20065	COPY MART	255-5110	
	CUPERTNO SANITARY	253-7071	
	FLEMING J E ENGR	253-7071	+5
	MARK THOMAS&CO INC	253-7863	
	SPORTS MATRIX MKTG	253-1331	4
	SYNERGISTIC TECH	253-5800	0
20085	C P I CORPORATION	446-1105	+5
	C P I PUBLICATIONS	448-1105	+5
	FRETS MAGAZINE	446-1105	+5
	GUITAR PLAYER BOOK	446-1105	+5
	GUITAR PLAYER MAGZN	448-1105	+5
	GUITAR PLAYER PRDCT	446-1105	+5
	KEYBOARD MAGAZINE	448-1105	+5
20100	COMPUTERLAND	253-8080	4
20111	ACADEMY DU VIN INC	973-0303	3
	ENHANSYS INC	255-2920	4
20122	CORVETTE STOP	255-5575	1
20128	ADOBE INN	996-1848	
20129	XXXX	00	
20138	XXXX	00	
20149	ELITE ELECTRONICS	996-2400	+5
	KERLEYS NHTNG&FSHNG	255-1920	+5
20151	CURTIS MATHES CTR	257-7100	+5
20195	HALLER LUMBER CO	255-6730	
20215	XXXX	00	
20230	CUPERTNO NATL BANK	996-1144	+5
20235	APGAR FRANK ENTPS	252-6443	1
	AUTO WEST IMPORTS	252-6443	
	AUTO WEST IMPORTS	253-5580	1
	CAR BUFF	255-9507	2
	CUPERTNO MRCDS BUD	257-6420	1
	CUPERTNO SALES&LSNG	973-0870	+5
	JONES DENNIS ENTP	253-5580	1
	R V STRG OF CUPRTNO	973-1085	4
20240	XXXX	00	
20245	BOWERSOCK D JR CPA	996-1113	4
	COLDWELL BKR CPRTNO	253-3312	4
	COLDWELL BKR SALES	253-3312	
	JELINCH FRANK ATTY	252-0280	+5
	ORONOS TECHNOLOGY	253-6441	+5
20269	CUPERTNO ORTHOPEDIC	996-8881	+5
20289	C O R E	996-8681	4
	CONGRESS MARK I MD	998-8656	
	CUPERTNO EMER MEDCL	996-8856	
	EMERGENCY MDCL CLNC	998-8656	0
	PINAGLIA FRANK MD	996-8656	3
	PODLONE MICHAEL MD	973-9667	+5
20301	UNITED AUTO PARTS	252-4844	
20306	XXXX	00	
20308	XXXX	00	
20310	XXXX	00	
20311	EMERALD REALTORS	446-9168	3
	G S M O L INSURANCE	266-2700	+5
	HUDSON R INS SV INC	266-2700	+5
	PROFSNL ADVISORY	446-5648	+5
	RUSSO ALBERT L&ASC	257-3884	

Target Street	Cross Street	Source
✓	-	Haines Criss-Cross Directory

STEVENS CREEK BLVD 1981

19900	DREXEL HERITAGE FRN	446-0900	9
	DREXEL HRTG HM FURN	446-0900	7
	SUBURBN HOUSE	446-0900	6
19914	XXXX	00	
19925	XXXX	00	
19930	FISHERMANS VLG ITLN	996-2332	4
19936	XXXX	00	
19960	CORNISH&CAREY EST	252-1133	+1
19979	TENNESSEE WEST	725-9499	+1
19981	ALLSTATE RLTR CPRTN	252-8640	5
19989	XXXX	00	
19990	U S A GASOLINE	725-9309	+1
19999	DAIRY BELLE FRZE	253-1289	
20007	ALCO STEREO TV CTRS	448-5555	9
20009	ADAMS ASC PROP MNG	253-5480	+1
	BRONER REALTY	253-5499	9
	E R A PARAGON RLTY	725-1010	+1
B	RELIANCE MORTGAGE	255-8600	+1
2001	XXXX	00	
200 5	BLOCK H&R CPRTHO	252-1783	+1

AY NOT BE KEYPUNCHED ENTERED INTO A COMP T

Target Street	Cross Street	Source
✓	-	Haines Criss-Cross Directory

STEVENS CREEK BLVD 1981

STEVENS CRK BLVD		95014 CONT	
20017	XXXX	00	
20020	NITE KAP	252-1100	
20021	FIRESIDE THRIFT	257-6770	4
20030	NAMASUSHI	446-4262	0
20060	CHILIS RESTAURANT	257-4664	9
20065	CA ATTYS FED CR UN	725-1550	+1
	COPY MART	255-5110	
	CUPERTNO SANITARY	253-7071	
	FLEMING JOHN E	253-7883	
	MARK THOMAS&CO	253-7863	2
	OAKLEY THOMAS D JR	255-8937	0
	SYNERGISTIC TECH	253-5800	0
20085	XXXX	00	
20100	TOGNOTTI AUTO WRLD	996-3383	0
20122	CORVETTE STOP	255-5575	+1
20128	ADOBE INN	896-1648	3
20129	XXXX	00	
20138	XXXX	00	
20151	HOOD FLOOR COVERING	996-8888	+1
20195	HALLER LUMBER CO	255-6730	3
20235	APGAR FRANK ENTPS	252-6443	+1
	AUTO WEST IMPORTS	252-8443	+1
	AUTO WEST IMPORTS	253-5580	+1
	CUPERTNO MRCDS BUD	257-6420	+1
	NIL C B ENTP	257-8080	+1
	JONES DENNIS ENTP	253-5580	+1
20240	SAMUELS STEUART	986-1996	7
	STANDREWS RES BOY 1	886-1996	9
	STAR HOUSE	725-9486	+1
20240½	COPI CH P	255 1654	+1
20269	STEVENS MUSIC CTR	257-5770	+1
	STEVENS SCNL OF MSC	257-5770	+1
	STEVENS YMHA MSC SC	257-5770	+1
	YAMAHA S MUSIC SC	257-5770	+1
20289	CHAVOUS DONALD C MD	996-8656	+1
	CONGRESS MARK I MD	986-8656	0
	CONGRESS MILES R MD	986-8656	
	CUPERTNO MED CLNC	986-8856	0
	EMERGENCY MED CLINI	986-8656	0
	HAYNES TERRY LMFCC	886-7010	+1
	TERRY&ANITA HAYNAS	886-7010	+1
20301	UNITED AUTO PARTS	252-4844	
20306	FOSTER EARL M	252-4736	0
	FOSTER MILDRED E	252-4736	+1
	WEST VLY BKKPNG SV	252-4736	+1
	WHEELER DAVID G JR	252-4736	+1
20308	P O O PRINTING	888-1881	+1
20310	KERLEYS HNTNG&FSHNG	255-1820	0
20311	BENNETT RALPH R	257-1181	+1
	COLUMBI PERSONNEL S	252-1440	0
	COLUMBIA GROUP INC	252-5790	0
	FALCONER S REAL EST	446-3038	+1
	RUSSO ALBERT L&ASSC	257-3884	
	SHAY ASSOCIATES	253-1033	0
	SHEER FOX	886-7252	0

Target Street	Cross Street	Source
✓	-	Haines Criss-Cross Directory

STEVENS CREEK BLVD 1976

```
..STEVENS CREEK BLVD  95014 CONT..
19900*SUBURBN HOUSE        446-0900+6
19914  XXXX                00
19925 DUNCAN CHARLES C SR253-0353
19930*FISHERMNS VLG SEAFD996-2332 4
19936  XXXX                00
19979*TENNESSEE WEST       252-9857 2
19981*ALLSTATE REALTORS    252-8640 5
19989  XXXX                00
19990*URICH STN NO 818     252-9978
19999*DAIRY BELLE FRZE     253-1269
20010  XXXX                00
20015  XXXX                00
20020*NITE KAP             252-1100
20021*FIRESIDE THRIFT      257-6770 4
20030*NITE KAP RESTAURANT255-4511+6
20060*CUSTOMHOUSE RESTRNT257-6565
20065*CUPERTNO SNTRY DIST253-7071
     *FLEMING JOHN E       253-7863
     *MARK THOMAS&CO       253-7863 2
     *THOMAS MARK&CO       253-7863 4
20128*ADOBE INN            996-1648 3
20129  XXXX                00
20149*ACTION AUCTION       253-6927
     *CHARRONS FURNITURE   252-5061
20151*CARPET KING          252-7165 3
     *EXCEPTIONL RUG CLNG996-1877 5
     *EXCEPTNL VINYL RPR   996-1877 5
     *KARPET KING INC      252-7165 3
     *RUG KING             252-7165 3
20195*HALLER LUMBER CO     255-6730 3
20235*SWANSON P CPRTNO BR252-8660
     *SWANSON PAUL INC     252-8660 2
20240  XXXX                00
20301*CLARKS MACHINE SHOP257-3228
     *UNITED AUTO PARTS    252-4844
20308 FOSTER EARL M        252-4736
      FOSTER MILDRED E     252-4736
     *P O Q PRINTING       996-1891 3
     *WEST VLY BKKPNG&TAX252-4736
20311*KENDON PACIFIC CORP253-1400 4
     *KOBRAKAJ INC         257-4200+6
     *PAUL MIKE ASSOCIATS996-3514+6
     *RUSSO ALBERT L&ASSC257-3884 1
```

Target Street	Cross Street	Source
✓	-	Haines Criss-Cross Directory

STEVENS CREEK BLVD 1971

```
      *KEYS MCPHEE INS SV 257-3877+1
19875*MISSION FURNITURE  252-4824
      *SMILIN 8 MSSN FURNI252-4824+1
      *SMILIN 8ILLS FURN  252-4824
19925 OUNCAN CHAS C SR    253-0353
19930*8OLO KNIGHT CPRTNO 253-1363+1
19936 MONTIJO HENRY       252-1707
19979*TATES COUNTRY INN  252-9857+1
19981  XXXX               00
19989*PACIFIC FINANCE     253-6951
19990*URICH STN NO 818    252-9978
19999*OAIRY 8ELLE FREEZE 253-1269
20010  XXXX               00
20015*8LANEY SHELL SERV  255-0606+1
20020*M M CLEANERS        253-7161
      *NITE KAP           252-1100
20021*LAURENTIOE FNC CORP257-2700
20060*CUSTOMHOUSE THE     257-6565
20065*CPRTNO SANITRY OIST253-7071
      *FLEMING JOHN E     253-7863
      *LANG CLYOE         253-1155
      *MARK THOMAS&CO INC 253-7863
      *PREFERREO RISK MTL 253-1155
      *PREFERREO RSK INS  253-1155+I
      *SIMPSON RICHARO    253-1155
      *THOMAS MARK&CO     253-7863
20128*AOO8E INN           253-3625
20129  XXXX               00
20149*ACTION AUCTION      253-6927
      *CHARRONS FURNITURE 252-5061
20151*AL8UO CNSTRCTN&INTR253-1242
20195*CUPERTINO LUM8ER CO252-5285
20235*SWANSON P CPRTNO 8R252-8660
20240  XXXX               00
20301*CLARKS MACHINE SHOP257-3228
       CORP JOHN W        252-0766+1
      *JOHNS ALIGNMENT SRV252-0766
      *UNITEO AUTO PARTS  252-4844
20308 FOSTER EARL M       252-4736
       FOSTER MILOREO E   252-4736
      *OR8IT ASSOCIATES   252-4736
      *WEST VLY 8KKPG SERV252-4736
20311*CALIF KARATE ACOMY 253-4044
      *RUSSO AL8ERT L&ASSC257-3884+1
      *WESTERN 8UILOERS   257-6068+1
```

Appendix E -

Site Documentation and Regulatory Records

From: County of Santa Clara Public Records
To: Luke Swickard
Subject: Your County of Santa Clara public records request #24-1698 has been closed.
Date: Thursday, November 21, 2024 10:38:00 AM

-- Attach a non-image file and/or reply ABOVE THIS LINE with a message, and it will be sent to staff on this request. --

County of Santa Clara Public Records

Record request #24-1698 has been closed. The closure reason supplied was:

Good morning,
Thank you for your recent record request received on 11/11/2024 for the following address in Cupertino:
20111, 20045, 20065, and 20085 Stevens Creek Boulevard
We have no records for this location. However, additional electronic documents may be found on the following websites:

- Local Oversight Program (LOP)
- GEOTracker (GT)
- Spill Reports Website – California Office of Emergency Services (Cal OES):

Please be advised that in some cities, other participating agencies may be responsible for maintaining the type of files you requested. This link may be of assistance in determining who will have the documents you are looking for in the future:

- UNIDOCS – Who regulates what in Santa Clara County

View Request 24-1698

CUPERTINO

City of Cupertino Illicit Discharge Detection and Elimination (IDDE)

Storm Water Incident Inspection

(For Response Investigations)

N

entered 10-6-21 Alex

Complaint Information:

Date of Complaint: 8-23-21 Time of Complaint: 1144

Facility Name: OFFICE BUILDING

Address: 20111 STEVENS CREEK BLVD

Pollutant Type Reported (Table 1 on back): 6

Discharge Status Reported:

☒ Actual Discharge ☐ Potential Discharge

Investigation Information:

Date of Investigation: 8-23-21 Time Investigation Started: 1305	Source of Report (Table 2 on back): 5
Pollutant Type (Table 1A on back): 6	Source of Incident (Table 3 on back): 3
Discharge entered storm drain and/or receiving water:	Enforcement Action (Table 4 on back): 1
☒ Yes ☐ No	BMPs Issued (Table 1B on back):
Responsible Person: VIRGINIA NG	Photo's Taken: ☒ Yes No 17 Taken
Address: 20111 STEVENS CREEK BL CUPERTINO 95014 ☐ Check if same as above complaint information or business card obtained with all information	(Insert #)
Telephone Number: [redacted]	Additional discharge information (including specific pollutants):
Property Owner: ☐ Check if same as above Responsible Person information	POTABLE DOMESTIC WATER
Address:	See PHOTOS 832-6709 - TO 832-6713 and
Telephone Number:	832-6790 TO 832-6794 and after Repair
License Number(s): Vehicle:	832-6806 TO 832-6810 ~~[illegible]~~
Contractor:	~~[illegible]~~
City Business:	

Code Violation (Table 5 on back): 1

Action(s) Required: UNDERGROUND WATER LINE FAILURE DISCHARGING WATER AT A RATE OF APPROXIMATELY .5 GPM. DECHLOR TABLET DEPLOYED IN THE FLOW LINE PRIOR TO THE SDI REPAIRS ARE UNDERWAY.

You are hereby notified to correct or submit plans to correct the violation(s) noted above within _____ hours/days from date of service of this notice. Your prompt cooperation in this matter and your attention to safeguard the health, safety and welfare of the environment is required and appreciated. Prompt correction will avoid the necessity for legal remedies.

Issuing Inspector: WYKOFF
Print Name

Received By: _____
Print Name Signature

Reinspections: Date / Initials | Date / Initials | Date / Initials

Date Abated: 8/25/21 8:33 AM / Initials
Date/Time

Photo Number 17 Photo in Database _____

TABLE 1A

Illegal Connection & Illegal Dumping Incident Types		Definitions (discharges are defined as releases potentially resulting in pollutants entering storm water conveyance systems and/or surface waters.
1	Tracking soil	The movement of soil and other materials from vehicle or heavy machinery operations. Typically occurring at construction sites.
2	Saw cutting slurry discharge	The cutting of asphalt, cement, concrete, etc. that results in a discharge
3	Surface cleaning discharge	The washing of toxic materials such as oil, antifreeze, grease, as well as cleaning chemicals used to clean parking lots, sidewalks, buildings or other surfaces.
4	Vehicle & equipment leaking	The leaking of fluids from automobiles, trucks, heavy machinery and other equipment, including but not limited to: brake fluid, radiator fluid, motor oil, transmission fluid, battery acid, etc. resulting in discharge.
5	Dewatering	Contaminated water from construction areas.
6	Water line breaks	Unplanned release of water from break in water pipes and potential soil erosion.
7	Landscape material dumping	The illegal dumping of landscape materials resulting in a discharge.
8	SWIDs	Storm Water Infiltration Devices
9	Vehicle washing	The washing of vehicles that result in a discharge.
10	Vehicle repair	The illicit discharge of automotive fluids or contaminated water from vehicles associated with activities such as oil changing and/or radiator flushing that result in a discharge.
11	Used oil dumping	The illegal dumping of motor oil resulting in a discharge.
12	Unhardened cement discharge (includes plaster, tile cuttings)	The washing of cement and/or the rinsing of cement mixing and laying equipment resulting in a discharge.
13	Equipment cleaning	The washing of equipment using solvents resulting in a discharge.
14	Dumpster discharge	Dumpster that is exposed to rainwater and/or contains leaks resulting in a discharge.
15	Pools/Spas/Fountain discharge	The release of contaminated pool, spa and/or fountain water resulting in a discharge.
16	Cooling water discharge	The release of contaminated water associated with flushing, leaking or blow down of cooling towers.
17	Accidental spills	Accidental releases of pollutants resulting in a discharge.
18	Abandoned drums discharge	Drums of hazardous or non-hazardous materials dumped and exposed to rainwater or runoff which results in a discharge.
19	Sanitary spill or leak	Accidental release from sanitary sewer system resulting in a discharge.
20	Dumping - hazardous	Improper disposal of hazardous materials.
21	Dumping - non-hazardous	Improper disposal of materials not considered hazardous. Materials include but not limited to: construction materials, animal waste, medical waste and pesticide.
22	Grey water discharge	The release of contaminated water associated with wash water discharge.
23	Carpet cleaning discharge	The dumping of contaminated water collected during the cleaning of carpets resulting in a discharge.
24	Paint discharge	The dumping of paint and/or the washing of painting equipment resulting in a discharge.
25	Food facility oil & grease discharge	Fats, oils or grease released from improperly maintained grease traps resulting in a discharge.
26	RV waste discharge	The dumping of wastes collected in Recreational Vehicles resulting in a discharge.
27	Allowable discharge	Discharges noted in C.15 when proper control measures are implemented (e.g. pumped ground water).
28	Miscellaneous incidents	Any type of discharge not listed above including but not limited to: sediment laden water and animal waste.
29	Illicit connections	Any improperly plumbed facility or parcel plumbed to the storm sewer instead of the sanitary sewer.
30	Complaint not found	Complaint not found.
31	Conditionally Exempt Discharges	Conditionally Exempt Discharge with improper or no BMPs in place.
32	Construction Debris	Improper storage of constuction materials.
33	Litter or Debris not contained	trash, pieces of cardboard, vegetative debris, plastic, paper

TABLE 2	TABLE 3	TABLE 4
Source of Report	Source of Incident	Enforcement Actions
1. Illicit Discharge Inspector Routine	1. Residential	1. None - no violation
2. Illicit Discharge Inspector Non-routine	2. Industrial	2. Verbal Notice
3. Interdepartmental / Interdivision	3. Commercial	3. Notice of Violation
4. Other Agency	4. Automotive Facilities	4. Pre-Admin Citation-Referral
5. Citizen Complaints	5. Food Facilities	5. Administrative Citation
6. Other	6. Construction Sites	6. Referral to City Attorney
	7. Public Facilities & Utilities	
	8. Other / Unknown	

TABLE 1B

BEST MANAGEMENT PRACTICES BROCHURES ISSUED

A	Municipal Code
B	The Bay Begins at Your Front Door
C	Home Maintenance Tips for a Cleaner Bay
D	Keeping It All in Tune
E	Painting and Application of Solvents and Adhesives
F	Fresh Concrete and Mortar Application
G	General Construction and Site Supervision
H	Home Repair and Remodeling
I	Roadwork and Paving
J	Earth-Moving Activities
K	Heavy Equipment Operation
L	Pests Bugging You?
M	Mobile Cleaner/Surface Cleaning
N	San Francisco Bay Area Recyclers and Disposal
O	Restaurant
P	Landscape, Gardening and Pool Maintenance
Q	Blueprint for a Clean Bay
R	Engine and Parts Cleaning/Radiator
S	Changing Oil and Other Fluids
T	Keeping a Clean Shop
U	Tips for Mgrs of Vehicle Service Facilities
V	Body Work
W	Washing Cars and Other Vehicles
X	Commercial and Light Industrial Facilities
Y	Keep Pool/Spa Waters Out of Storm Drains
Z	Help Us to Protect Our Environment-Machine Shops

TABLE 5	
Cupertino Municipal Code Section	
1. 9.18.040	Discharge Into Storm Drain Prohibited
2. 9.18.050	Public Nuisance
3. 9.18.060	Protection From Accidental Discharge
4. 9.18.070	Accidental Discharge - Notification of Discharge
5. 9.18.090	Storm Water Pollution Prevention Plan
6. 9.22.020	Property Maintenance: Unlawful Acts
Other	Write in applicable Municipal Code

CENTRAL FIRE PROTECTION DISTRICT
COUNTY OF SANTA CLARA

DATE	DESCRIPTION OF JOB	P.C. BY	FINAL BY
3-17-83	P.C. TENANT IMPROVEMENTS - SEE	[redacted]	
	COMMENTS THIS DATE		
11/15/83	CONST. INSPECTION : OK TO FINAL	[redacted]	
11-17-83	P.C. HALON (F.E.) [redacted] SYSTEM		
	APPROVED SEE [redacted] COMMENTS THIS DATE	[redacted]	
11/22/83	MET W/ CAL STREET (FAC. TECHNICIAN) RE:		
	ITEMS ON PLAN REVIEW COMMENT SHEET		
	TO WILKIRK ABOUT HALON SYSTEM. HE SAID		
	IT WOULD NOT BE A [redacted] PROBLEM TO		
	PROVIDE THE EXIT MAIN DOOR TO SWING OUT	[redacted]	
	& REDUCE THE MAIN MANUAL PULL/ACTIVATION		
	TO [redacted] DOOR THAT THEY DETERMINE		
	TO SWING OUT.	[redacted]	
3/14/84	HALON SYSTEM TEST OK		

FPB-

11/78:jg

CARRY GH10

 10/21/83

WILKIRK INC.

[redacted] CA 94545

ANSUL COMPUTERIZED HALON ANALYSIS - RELEASE 3/80

TIME : 16:25CDT (21:25GMT)

JOB NUMBER : 83-780H
CUSTOMER NAME : ACTIVISION
LOCATION : CUPERTINO LAB

ROOM DESCRIPTION COMPUTER ROOM :CLASS COMPUTER ROOM

	%C	MIN F	MAX F	CFM	AREA	HEIGHT	VOL
HALON CRITERIA	6.0	70.	70.	0.	182.0	9.0	1638.

L1= 14.00 L2= 12.00 W1= 13.00 W2= 0.

HALON DESIGN BASED ON VENTILATION SHUTTING DOWN

-------- HALON 1301 RECOMMENDATIONS --------

DISCHARGE ZONE 1

MINIMUM NO OF NOZZLES	1	LOCATION OF NOZZLE	WALL
NOZZLE COVERAGE	14.0 X 13.0	MAX SQ/FT PER NOZZLE	182
MINIMUM LBS 1301 REQ'D	41	NOMINAL TANK SIZE	54
LBS 1301 SUPPLIED	42	1. EACH 42. LB TANKS	(100.0 %)
% C @ MIN TEMP	6.2	% C @ MAX TEMP	6.2

SQUARE INCH FREE VENTING REQUIREMENTS (NFPA 12A 2720)

RATE #/SEC	LIGHT BUILDING	NORMAL BUILDING	VAULT CONST.
4.2	11.09	7.84	5.54

WILKIRK INC.
P.O. BOX 5282
2831 SPRING STREET
REDWOOD CITY CA 94063

ANSUL HALON HYDRAULIC SYSTEM DESIGN PROGRAM
RELEASE 9-81 V1.1

TIME : 13:56CDT(18:56GMT)

JOB NUMBER : 83-780H
CUSTOMER NAME : ACTIVISION
LOCATION : CUPERTINO
PROTECTED AREA : COMP RM

THIS SYSTEM IS DESIGNED IN ACCORDANCE WITH NFPA-12A, 1980

◆◆◆ PIPE DATA SECTION ◆◆◆

NOMINAL TANK SIZE	FILL WT. LBS.	FILL DENSITY LB/CU FT	NUMBER OF TANKS	TOTAL AGENT WT. LBS	% IN PIPE
54	42.0	52.6	1	42.00	11.5

FROM	TO	PIPE SIZE	ACT. LGTH	90 DEG	THRU TEE	SIDE TEE	UN	SEL VLV	EQUIV LGTH	FLOW LB/SEC	ELEV CHNG	PIPE SCHED
1	100	0.75	10.0	2	0	0	1	0	14.9	4.4	6.0	40

◆◆◆ AMOUNT OF ASTM A53 OR A106 PIPE IN SYSTEM ◆◆◆

10.0 FEET OF 0.75 INCH SCHED 40 PIPE, WEIGHT = 11.3 LBS

TOTAL WEIGHT OF PIPE = 11.3 LBS

PIPING VOLUME = 0.05 CUBIC FEET

CHARGE TIME = 9.5 SECONDS

JOB NUMBER : 83-780H
CUSTOMER NAME : ACTIVISION
LOCATION : CUPERTINO
PROTECTED AREA : COMP RM

◆◆◆ DESIGN DATA SECTION ◆◆◆

AVE. TANK PRESSURE = 260.8 PSIG
PRESSURE AT ENTRANCE TO PIPING SYSTEM = 256.3 PSIG

	NODE	PRESS PSIG	DENSITY LB/CU FT	FLOW LB/SEC	ELEV CHNG	PRESS DROP	Y FACT.	Z FACT.
FROM :	1	258.	84.2				2805.	0.1497
TO :	100	245.	77.7	4.4	6.0	13.5	3913.	0.2297

TYPE 1 NOZZLE W/FLOW = 4.4 LB/SEC, 0.75 IN. BODY
USE 27/64 ORIFICE[S]

◆◆◆ NOZZLE DISCHARGE SUMMARY ◆◆◆

NOZZLE 100 WILL DISCHARGE A TOTAL OF 42.0 LBS OF AGENT

CENTRAL FIRE PROTECTION DISTRICT
3071 DRIFTWOOD DRIVE
SAN JOSE, CA 95128
SERVICE SINCE 1947 (408) 378-4015

PLAN REVIEW COMMENTS

CODE/SECTION	SHEET	NO.	
		1	The automatic fire sprinkler system shall be modified to accommodate this design. Sprinkler modification plans shall be submitted to this office for approval if work includes more than ten (10) heads.
		2	Provide a 2A10BC fire extinguisher.
DJM:jg			

JURIS.	PLANS	SPECS	NEW	REMODEL	CONST. DESCRIP.	AS	BY	DATE	PAGE
Cupertino	X		X		VN	X	Dirk Mattern	03/17/83	1 OF 1

SECTION/FLOOR	FZ	OCC	OCC.LD.	AREA	ARCH/ENG/CONTRACTOR/OWNER	TP
Suite 245		B-2	21	2190		

NAME OF FACILITY	LOCATION
Activision	20111 STEVENS CREEK BLVD.

CFD G3985 · Patersons

CENTRAL FIRE PROTECTION DISTRICT

TEST LIST - HALON 1301 SYSTEMS

JOB NAME: ACTIVISION

LOCATION: 20411 ST. CREEK

TYPE OF HAZARD AREA: HGTU

ROOM OR AREA VOLUME: 1539 TOTAL LBS OF HALON REQUIRED: 39 REQ 42 ACT.

NUMBER OF EXITS REQUIRED FROM PROTECTED AREA: 1

✓ Check that all agent storage containers are properly located in accordance with an approved set of system drawings.

✓ Check that the containers and mounting brackets are securely fastened in accordance with the Installation Manual.

___ If Halon 122 is designated as the test agent, has it been determined that the containers are, in fact, filled with Halon 122 and that the proper amount of agent (82% of the required amount of Halon 1301) in the containers are filled with this quantity of test gas?

✓ Check that piping joints, discharge nozzles and piping supports are securely fastened to prevent agent leakage and hazardous movement during discharge.

✓ Check detection devices for proper type and location as specified on the system drawings.

✓ Calibrate concentration meter on site prior to test.

N.F.P.A. #12A:

✓ Test each detector for alarm* (1-7.4/1-8.2)

✓ Test each pull station for alarm** (1-7.4)

✓ Remove detector head for trouble alarm (1-8.2/1-8.5)

✓ Disconnect or break firing circuit for trouble alarm (1-8.5)

✓ Disconnect battery supply for trouble alarm (1-8.5)

✓ Doors normally open must close automatically on alarm (2-2.2)

✓ Doors and windows must be weatherstripped (1-6.1.2/1-7.4)

✓ Wall penetrations must be sealed (1-7.4/1-6.1.2)

✓ Ventilation exhaust and supply must shut down on alarm or be dampered (2-2.2)

✓ Electrical equipment must shut down on second alarm (1-8.3)

✓ Check discharge time - 10 seconds or less (1-6.2)

✓ Check proper pipe type (1-10.1.2)

✓ All fittings 300 lb class *** (1-10.2.2)

✓ Check wiring protection (1-8.3.4)

✓ Warning and instruction signs posted at the entrances to the protected area (1-8.5.5)

✓ Permanent nameplate specifying the number, filling weight and pressurization level of the containers (1-9.5.6)

Concentration after 10 minutes 7.6% (minimum 5%)

* *If a graphic annunciator panel is in use, check that each annunciated detector signals at the annunciator.*

** *If an abort switch is used, pull station must override abort. If an abort switch is used, it shall be a dead-man type. Latching abort switches must have an audible and visual integral alarm.*

****For 3/4-inch or smaller pipe sizes, 150 lb class fittings are acceptable.*

INSPECTOR: _____ DATE: 14 MAY 1983

CENTRAL FIRE PROTECTION DISTRICT
3071 DRIFTWOOD DRIVE
SAN JOSE, CA 95128-4499
(408) 378-4015

SERVICE SINCE 1947

INSPECTION NOTICE

MEMO FORM

Address: 70111 ST. CREEK BLVD.	Date: 11/15/83
Occupancy: ~~[illegible]~~ - CUPT. DESIGN CENTER	Phone: [redacted]

Memo To: KAREN POGGI

From: BRAD M'MULLIN

ITEM #

1.) PROVIDE A SET OF PLANS TO OBTAIN A PERMIT TO INSTALL THE HALON SYSTEM.

2.) THE HALON EXTINGUISHER NEEDS TO BE TAGED BY THE INSTALLER.

GREG MOISNER: WILKIRK INC. [redacted]

CFD G3984 Revised - Patersons

CENTRAL FIRE PROTECTION DISTRICT
3071 DRIFTWOOD DRIVE
SAN JOSE, CA. 95128
SERVICE SINCE 1947 408-378-4010

PLAN REVIEW COMMENTS #482

CODE/SECTION	SHEET	NO.	
		1	The main exit door(s) from the room shall swing in the direction of exit travel due to the hazardous atmosphere created when the Halon system is discharged.
		2	Provisions for prompt ventilation of the room should be made so that the hazardous atmosphere created by the total flooding system can be dissipated. This may be accomplished by providing a ventilation control switch outside of the room.
		3	Automatic fire sprinkler protection shall be maintained in the room.
DJM:jg			

JURIS.	PLANS	SPECS	NEW	REMODEL	CONST. DESCRIP.	AS	BY	DATE	PAGE
Cupertino	X		X				Dirk Mattern	11/17/83	1 OF 1

SECTION/FLOOR	FZ	OCC	OCC.LD.	AREA	ARCH/ENG/CONTRACTOR/OWNER	TP
					Wilkirk	

NAME OF FACILITY	LOCATION
Activision	20111 STEVENS CREEK BLVD.

A

FDID *	State *	Incident Date * MM	DD	YYYY	Station	Incident Number *	Exposure *
43080	CA	06	13	2012	CU	12-1650037	000

☐ Delete ☐ Change ☐ No Activity

NFIRS -1 Basic

B Location*

☐ Check this box to Indicate that the address for this incident is provided on the Wildland Fire Module In Section B "Alternative Location Specification". Use only for Wildland fires.

Census Tract ____ - ____

☒ Street address
☐ Intersection
☐ In front of
☐ Rear of
☐ Adjacent to
☐ Directions

Number/Milepost: 20045 | Prefix: | Street or Highway: STEVENS CREEK | Street Type: BL | Suffix:

Apt./Suite/Room: | City: CUPERTINO | State: CA | Zip Code: 95014 -

Cross street or directions, as applicable

C Incident Type*

421 Chemical hazard (no spill or

Incident Type

D Aid Given or Received*

1 ☐ Mutual aid received
2 ☐ Automatic aid recv.
3 ☐ Mutual aid given
4 ☐ Automatic aid given
5 ☐ Other aid given
N ☒ None

Their FDID | Their State

Their Incident Number

E1 Date & Times

Midnight is 0000

Check boxes if dates are the same as Alarm Date.

	Month	Day	Year	Hr Min Sec
ALARM always required				
Alarm *	06	13	2012	15:47:55
ARRIVAL required, unless canceled or did not arrive				
☒ Arrival *	06	13	2012	15:52:49
CONTROLLED Optional, Except for wildland fires				
☐ Controlled				
LAST UNIT CLEARED, required except for wildland fires				
☒ Last Unit Cleared	06	13	2012	17:34:43

E2 Shift & Alarms

Local Option

Shift or Platoon: A | Alarms: 01 | District: CUP

E3 Special Studies

Local Option

Special Study ID# | Special Study Value

F Actions Taken*

81 Incident command
Primary Action Taken (1)

42 HazMat detection,
Additional Action Taken (2)

45 Remove hazard
Additional Action Taken (3)

G1 Resources*

☒ Check this box and skip this section if an Apparatus or Personnel form is used.

	Apparatus	Personnel
Suppression		
EMS		
Other	0005	0012

☐ Check box if resource counts include aid received resources.

G2 Estimated Dollar Losses & Values

LOSSES: Required for all fires if known. Optional for non fires.

				None
Property $		000	000	☐
Contents $		000	000	☐

PRE-INCIDENT VALUE: Optional

Property $		000	000	☐
Contents $		000	000	☐

Completed Modules

☐ Fire-2
☐ Structure-3
☐ Civil Fire Cas.-4
☐ Fire Serv. Cas.-5
☐ EMS-6
☐ HazMat-7
☐ Wildland Fire-8
☒ Apparatus-9
☒ Personnel-10
☐ Arson-11

H1 Casualties* ☐ None

	Deaths	Injuries
Fire Service		
Civilian		

H2 Detector

Required for Confined Fires.

1 ☐ Detector alerted occupants
2 ☐ Detector did not alert them
U ☐ Unknown

H3 Hazardous Materials Release

N ☐ None
1 ☐ Natural Gas: slow leak, no evacuation or HazMat actions
2 ☐ Propane gas: <21 lb. tank (as in home BBQ grill)
3 ☐ Gasoline: vehicle fuel tank or portable container
4 ☐ Kerosene: fuel burning equipment or portable storage
5 ☐ Diesel fuel/fuel oil: vehicle fuel tank or portable
6 ☐ Household solvents: home/office spill, cleanup only
7 ☐ Motor oil: from engine or portable container
8 ☐ Paint: from paint cans totaling < 55 gallons
0 ☐ Other: Special HazMat actions required or spill > 55gal., Please complete the HazMat form

I Mixed Use Property

NN ☐ Not Mixed
10 ☐ Assembly use
20 ☐ Education use
33 ☐ Medical use
40 ☐ Residential use
51 ☐ Row of stores
53 ☐ Enclosed mall
58 ☐ Bus. & Residential
59 ☐ Office use
60 ☐ Industrial use
63 ☐ Military use
65 ☐ Farm use
00 ☐ Other mixed use

J Property Use* Structures

131 ☐ Church, place of worship
161 ☐ Restaurant or cafeteria
162 ☐ Bar/Tavern or nightclub
213 ☐ Elementary school or kindergarten
215 ☐ High school or junior high
241 ☐ College, adult education
311 ☐ Care facility for the aged
331 ☐ Hospital
341 ☐ Clinic,clinic type infirmary
342 ☐ Doctor/dentist office
361 ☐ Prison or jail, not juvenile
419 ☐ 1-or 2-family dwelling
429 ☐ Multi-family dwelling
439 ☐ Rooming/boarding house
449 ☐ Commercial hotel or motel
459 ☐ Residential, board and care
464 ☐ Dormitory/barracks
519 ☐ Food and beverage sales
539 ☐ Household goods,sales,repairs
579 ☐ Motor vehicle/boat sales/repair
571 ☐ Gas or service station
599 ☒ Business office
615 ☐ Electric generating plant
629 ☐ Laboratory/science lab
700 ☐ Manufacturing plant
819 ☐ Livestock/poultry storage(barn)
882 ☐ Non-residential parking garage
891 ☐ Warehouse

Outside

124 ☐ Playground or park
655 ☐ Crops or orchard
669 ☐ Forest (timberland)
807 ☐ Outdoor storage area
919 ☐ Dump or sanitary landfill
931 ☐ Open land or field
936 ☐ Vacant lot
938 ☐ Graded/care for plot of land
946 ☐ Lake, river, stream
951 ☐ Railroad right of way
960 ☐ Other street
961 ☐ Highway/divided highway
962 ☐ Residential street/driveway
981 ☐ Construction site
984 ☐ Industrial plant yard

Lookup and enter a Property Use code only if you have NOT checked a Property Use box:

Property Use 599

Business office

NFIRS-1 Revision 03/11/99

K1 Person/Entity Involved

Local Option

Business name (if applicable):

Area Code [redacted] - Phone Number [redacted] - [redacted]

[redacted]heck This Box if ame address as incident location. Then skip the three duplicate address lines.

Mr.,Ms., Mrs.:

First Name: ALYSSA

MI:

Last Name: CALDERON

Suffix:

Number: [redacted]

Prefix:

Street or Highway: [redacted]

Street Type: [redacted]

Suffix:

Post Office Box:

Apt./Suite/Room:

City: [redacted]

State: [redacted]

Zip Code: [redacted] -

☐ **More people involved? Check this box and attach Supplemental Forms (NFIRS-1S) as necessary**

K2 Owner

Local Option

☐ Same as person involved? Then check this box and skip The rest of this section.

Business name (if Applicable):

Area Code - Phone Number -

☐ Check this box if same address as incident location. Then skip the three duplicate address lines.

Mr.,Ms., Mrs.:

First Name:

MI:

Last Name:

Suffix:

Number:

Prefix:

Street or Highway:

Street Type:

Suffix:

Post Office Box:

Apt./Suite/Room:

City:

State:

Zip Code: -

L Remarks

Local Option

1. Engine 1 responded to a possible hazmat detail.

2. Enroute Engine 1 Captain added Haz Mat 2, Engine 9 and Battalion 2 crews to the call. Engine 1 crew arrived to find a two story business office with nothing showing from the exterior. Engine 1 Captain established "Stevens Creek" Incident Command.

3. Engine 1 crew met with the reporting party who stated that one of his former tenants at [redacted] left the building on bad terms. The reporting party stated that he picked up some envelopes from the Santa Clara address that had been addressed to various addresses around the United States. The reporting party stated that the envelopes were returned for insufficient postage. The reporting party stated that he returned to his office and opened one of the envelopes in the upstairs bathroom at his office. The reporting party stated that the envelope contained a plastic bag with a black, liquid substance inside. Engine 1 crew evacuated the second floor of the building and secured the Heating Ventilation & Air Conditioning system. Battalion 2 assumed Incident Command and assigned Engine 9 crew HazMat Group, Haz Mat 2 crew entry team and Engine 1 crew Decon group and site access control. Santa Clara County Sheriff's Office provided traffic control and assisted Hazmat Group with the notifications.

4. Haz Mat 2 determined that the substance was not hazardous and the building was released back to the tenants. Santa Clara County Sheriff's Office took the evidence into custody.

L Authorization

Officer in charge ID	Signature	Position or rank	Assignment	Month	Day	Year
[redacted]	Pisciotta, Daron	BC	B2	06	13	2012

Check Box if same as Officer in charge.	Member making report ID	Signature	Position or rank	Assignment	Month	Day	Year
☐	[redacted]	Shumate, Mark	C	E1	06	13	2012

FDID	State	Incident Date (MM)	Incident Date (DD)	Incident Date (YYYY)	Station	Incident Number	Exposure
43080	CA	6	13	2012	CU	12-1650037	000

Complete Narrative

Narrative:

1. Engine 1 responded to a possible hazmat detail.

2. Enroute Engine 1 Captain added Haz Mat 2, Engine 9 and Battalion 2 crews to the call. Engine 1 crew arrived to find a two story business office with nothing showing from the exterior. Engine 1 Captain established "Stevens Creek" Incident Command.

3. Engine 1 crew met with the reporting party who stated that one of his former tenants at [redacted] left the building on bad terms. The reporting party stated that he picked up some envelopes from the Santa Clara address that had been addressed to various addresses around the United States. The reporting party stated that the envelopes were returned for insufficient postage. The reporting party stated that he returned to his office and opened one of the envelopes in the upstairs bathroom at his office. The reporting party stated that the envelope contained a plastic bag with a black, liquid substance inside. Engine 1 crew evacuated the second floor of the building and secured the Heating Ventilation & Air Conditioning system. Battalion 2 assumed Incident Command and assigned Engine 9 crew HazMat Group, Haz Mat 2 crew entry team and Engine 1 crew Decon group and site access control. Santa Clara County Sheriff's Office provided traffic control and assisted Hazmat Group with the notifications.

4. Haz Mat 2 determined that the substance was not hazardous and the building was released back to the tenants. Santa Clara County Sheriff's Office took the evidence into custody.

A

FDID *	State *	Incident Date * (MM DD YYYY)	Station	Incident Number *	Exposure *	Delete / Change	NFIRS - 9 Apparatus or Resources
43080	CA	6 13 2012	CU	12-1650037	000	☐ Delete ☐ Change	

B

	Apparatus or Resource *	Date and Times (Check if same as alarm date)	Month	Day	Year	Hour Min	Sent X	Number of People *	Use (Check ONE box for each apparatus to indicate its main use at the incident.)	Actions Taken	
1	ID [redacted]	Dispatch	X	6	2012	16:01	X	1	☐ Suppression	932	
	Type 00	Arrival							☐ EMS		
		Clear	X	6	2012	16:11			X Other		
2	ID B72	Dispatch	X	6	2012	16:00	X	1	☐ Suppression	81	
	Type 92	Arrival	X	6	2012	16:09			☐ EMS		
		Clear	X	6	2012	17:19			X Other		
3	ID E71	Dispatch	X	6	2012	15:49	X	3	☐ Suppression	81	78
	Type 11	Arrival	X	6	2012	15:52			☐ EMS		
		Clear	X	6	2012	17:21			X Other		
4	ID E79	Dispatch	X	6	2012	16:00	X	3	☐ Suppression	731	
	Type 11	Arrival	X	6	2012	16:09			☐ EMS		
		Clear	X	6	2012	17:34			X Other		
5	ID H72	Dispatch	X	6	2012	15:52	X	4	☐ Suppression	42	45
	Type 93	Arrival	X	6	2012	16:00			☐ EMS		
		Clear	X	6	2012	17:34			X Other		
6	ID	Dispatch							☐ Suppression		
	Type	Arrival							☐ EMS		
		Clear							☐ Other		
7	ID	Dispatch							☐ Suppression		
	Type	Arrival							☐ EMS		
		Clear							☐ Other		
8	ID	Dispatch							☐ Suppression		
	Type	Arrival							☐ EMS		
		Clear							☐ Other		
9	ID	Dispatch							☐ Suppression		
	Type	Arrival							☐ EMS		
		Clear							☐ Other		

Type of Apparatus or Resources

Ground Fire Suppression
- 11 Engine
- 12 Truck or aerial
- 13 Quint
- 14 Tanker & pumper combination
- 16 Brush truck
- 17 ARF (Aircraft Rescue and Firefighting)
- 10 Ground fire suppression, other

Heavy Ground Equipment
- 21 Dozer or plow
- 22 Tractor
- 24 Tanker or tender
- 20 Heavy equipment, other

Aircraft
- 41 Aircraft: fixed wing tanker
- 42 Helitanker
- 43 Helicopter
- 40 Aircraft, other

Marine Equipment
- 51 Fire boat with pump
- 52 Boat, no pump
- 50 Marine apparatus, other

Support Equipment
- 61 Breathing apparatus support
- 62 Light and air unit
- 60 Support apparatus, other

Medical & Rescue
- 71 Rescue unit
- 72 Urban Search & rescue unit
- 73 High angle rescue unit
- 75 BLS unit
- 76 ALS unit
- 70 Medical and rescue unit,other

More Apparatus? Use Additional Sheets

Other
- 91 Mobile command post
- 92 Chief officer car
- 93 HazMat unit
- 94 Type 1 hand crew
- 95 Type 2 hand crew
- 99 Privately owned vehicle
- 00 Other apparatus/resource

NN None
UU Undetermined

NFIRS-9 Revision 11/17/98

A

FDID *	State *	Incident Date * (MM)	(DD)	(YYYY)	Station	Incident Number *	Exposure *	Delete / Change	NFIRS - 10 Personnel
43080	CA	6	13	2012	CU	12-1650037	000		

B

Apparatus or Resource * (Use codes listed below)	Date and Times (Check if same as alarm date)	Month	Day	Year	Hours/mins	Sent X	Number of People *	Use (Check ONE box for each apparatus to indicate its main use at the incident.)	Actions Taken (List up to 4 actions for each apparatus and each personnel.)
1 ID [redacted] Type 00	Dispatch	X	6	13	2012	16:01	X	1	Suppression / EMS / X Other	932
	Arrival								
	Clear	X	6	13	2012	16:11			

Personnel ID	Name	Rank or Grade	Attend X	Action Taken	Action Taken	Action Taken	Action Taken
[redacted]	Johnsen, Dennis	AINVC	X				

Apparatus	Date and Times	Month	Day	Year	Hours/mins	Sent X	Number of People	Use	Actions Taken
2 ID B72 Type 92	Dispatch	X	6	13	2012	16:00	X	1	Suppression / EMS / X Other	81
	Arrival	X	6	13	2012	16:09			
	Clear	X	6	13	2012	17:19			

Personnel ID	Name	Rank or Grade	Attend X	Action Taken	Action Taken	Action Taken	Action Taken
[redacted]	Pisciotta, Daron	DC	X				

Apparatus	Date and Times	Month	Day	Year	Hours/mins	Sent X	Number of People	Use	Actions Taken
3 ID E71 Type 11	Dispatch	X	6	13	2012	15:49	X	3	Suppression / EMS / X Other	81 78
	Arrival	X	6	13	2012	15:52			
	Clear	X	6	13	2012	17:21			

Personnel ID	Name	Rank or Grade	Attend X	Action Taken	Action Taken	Action Taken	Action Taken
[redacted]	Czerniec, James	C	X				
[redacted]	Ocafrain, Xavier	C	X				
[redacted]	Shumate, Mark	DC	X				

A

FDID *	State *	Incident Date * (MM DD YYYY)	Station	Incident Number *	Exposure *	Delete / Change	NFIRS - 10 Personnel
43080	CA	6 13 2012	CU	12-1650037	000		

B

Apparatus or Resource * (Use codes listed below)	Date and Times (Check if same as alarm date)	Sent	Number of People *	Use (Check ONE box for each apparatus to indicate its main use at the incident.)	Actions Taken (List up to 4 actions for each apparatus and each personnel.)
1 ID E79 Type 11	Dispatch X 6 13 2012 16:00 Arrival X 6 13 2012 16:09 Clear X 6 13 2012 17:34	X	3	Suppression / EMS / X Other	731

Personnel ID	Name	Rank or Grade	Attend X	Action Taken	Action Taken	Action Taken	Action Taken
[redacted]	Tsivikas, George	C	X	731			
	Robbins, Spencer	F	X	731			
	Hensley, Justin	F	X	731			

Apparatus	Date and Times	Sent	Number of People	Use	Actions Taken
2 ID H72 Type 93	Dispatch X 6 13 2012 15:52 Arrival X 6 13 2012 16:00 Clear X 6 13 2012 17:34	X	4	Suppression / EMS / X Other	42 45

Personnel ID	Name	Rank or Grade	Attend X	Action Taken	Action Taken	Action Taken	Action Taken
[redacted]	Schwerdtfeger, Jeffrey	C	X				
	James, Matthew	C	X				
	Fitzgerald, Bradley	F	X				
	Moses, Joseph	C	X				

Apparatus	Date and Times	Sent	Number of People	Use	Actions Taken
3 ID Type	Dispatch Arrival Clear			Suppression / EMS / Other	

Personnel ID	Name	Rank or Grade	Attend X	Action Taken	Action Taken	Action Taken	Action Taken

FDID *	State *	MM Incident Date *	DD	YYYY	Station	Incident Number *	Exposure *	Responding Personnel
43080	CA	6	13	2012	CU	12-1650037	000	

Staff ID\Staff Name	Unit	Activity	Position	Rank	PayScl	Hrs	HrsPd	Pts
[redacted] Johnsen, Dennis	2I1	CA Cancelled prior		AINVC		0.17	0.00	0.00
[redacted] Pisciotta, Daron	B72	OT Other		DC		1.32	0.00	0.00
[redacted] Czerniec, James	E71	OT Other		C		1.53	0.00	0.00
[redacted] Ocafrain, Xavier	E71	OT Other		C		1.53	0.00	0.00
[redacted] Shumate, Mark	E71	OT Other		DC		1.53	0.00	0.00
[redacted] Tsivikas, George	E79	OT Other		C		1.56	0.00	0.00
[redacted] Robbins, Spencer	E79	OT Other		F		1.56	0.00	0.00
[redacted] Hensley, Justin	E79	OT Other		F		1.56	0.00	0.00
[redacted] Schwerdtfeger,	H72	OT Other		C		1.71	0.00	0.00
[redacted] James, Matthew	H72	OT Other		C		1.71	0.00	0.00
[redacted] Fitzgerald, Bradley	H72	OT Other		F		1.71	0.00	0.00
[redacted] Moses, Joseph	H72	OT Other		C		1.71	0.00	0.00

Total Participants: 12

Total Personnel Hours: 17.60

An 'X' next to the unit denotes driver.

A

FDID *	State *	Incident Date * (MM DD YYYY)	Station	Incident Number *	Exposure *	Delete / Change	NFIRS - 1S Supplemental
43080	CA	6 13 2012	CU	12-1650037	000		

K1 Person/Entity Involved

Business name if applicable:
Phone Number: [redacted] - [redacted] - [redacted]

[redacted] Check this box if same address as incident location. Then skip the three duplicate address lines.

Mr.,Ms., Mrs.:
First Name: KATY
MI:
Last Name: GRISHY
Suffix:

Number: [redacted]
Prefix:
Street or highway: [redacted]
Street Type: [redacted]
Suffix:

Post office box:
Apt./Suite/Room:
City: [redacted]

State: [redacted]
Zip Code: [redacted] -

K2 Person/Entity Involved

Business name if applicable:
Phone Number: [redacted] - [redacted] - [redacted]

[redacted] Check this box if same address as incident location. Then skip the three duplicate address lines.

Mr.,Ms., Mrs.:
First Name: DEBORAH
MI:
Last Name: TUCK
Suffix:

Number: [redacted]
Prefix:
Street or highway: [redacted]
Street Type: [redacted]
Suffix:

Post office box:
Apt./Suite/Room:
City: [redacted]

State: [redacted]
Zip Code: [redacted] -

K3 Person/Entity Involved

Business name if applicable:
Phone Number: [redacted] - [redacted] - [redacted]

[redacted] Check this box if same address as incident location. Then skip the three duplicate address lines.

Mr.,Ms., Mrs.:
First Name: ALICE
MI:
Last Name: TSOI
Suffix:

Number: [redacted]
Prefix:
Street or highway: [redacted]
Street Type: [redacted]
Suffix:

Post office box:
Apt./Suite/Room:
City: [redacted]

State: [redacted]
Zip Code: [redacted] -

K4 Person/Entity Involved

Business name if applicable:
Phone Number: [redacted] - [redacted] - [redacted]

[redacted] Check this box if same address as incident location. Then skip the three duplicate address lines.

Mr.,Ms., Mrs.:
First Name: LOUISE
MI:
Last Name: BURTON
Suffix:

Number: [redacted]
Prefix:
Street or highway: [redacted]
Street Type: [redacted]
Suffix:

Post office box:
Apt./Suite/Room:
City: [redacted]

State: [redacted]
Zip Code: [redacted] -

K5 Person/Entity Involved

Business name if applicable:
Phone Number: [redacted] - [redacted] - [redacted]

[redacted] Check this box if same address as incident location. Then skip the three duplicate address lines.

Mr.,Ms., Mrs.:
First Name: HIEN
MI:
Last Name: CHI
Suffix:

Number: [redacted]
Prefix:
Street or highway: [redacted]
Street Type: [redacted]
Suffix:

Post office box:
Apt./Suite/Room:
City: [redacted]

State: [redacted]
Zip Code: [redacted] -

NFIRS-11 Revision 6/9/98

A

FDID *	State *	Incident Date * (MM DD YYYY)	Station	Incident Number *	Exposure *	Delete / Change	NFIRS - 1S Supplemental
43080	CA	6 13 2012	CU	12-1650037	000		

K1 Person/Entity Involved

Business name if applicable: | Phone Number: [redacted] - [redacted] - [redacted]

[redacted] Check this box if same address as incident location. Then skip the three duplicate address lines.

Mr.,Ms., Mrs. | First Name: MYRA | MI | Last Name: EITEL | Suffix

Number: [redacted] | Prefix | Street or highway: [redacted] | Street Type: [redacted] | Suffix

Post office box | Apt./Suite/Room | City: [redacted]

State: [redacted] | Zip Code: [redacted] -

K2 Person/Entity Involved

Business name if applicable: | Phone Number: [redacted] - [redacted] - [redacted]

[redacted] Check this box if same address as incident location. Then skip the three duplicate address lines.

Mr.,Ms., Mrs. | First Name: CHIENG | MI | Last Name: YEE PING | Suffix

Number: [redacted] | Prefix | Street or highway: [redacted] | Street Type: [redacted] | Suffix

Post office box | Apt./Suite/Room: [redacted] | City: [redacted]

State: [redacted] | Zip Code: [redacted] -

K3 Person/Entity Involved

Business name if applicable: | Phone Number: [redacted] - [redacted] - [redacted]

[redacted] Check this box if same address as incident location. Then skip the three duplicate address lines.

Mr.,Ms., Mrs. | First Name: SU CHING | MI | Last Name: YANG | Suffix

Number: [redacted] | Prefix | Street or highway: [redacted] | Street Type: [redacted] | Suffix

Post office box | Apt./Suite/Room | City: [redacted]

State: [redacted] | Zip Code: [redacted] -

K4 Person/Entity Involved

Business name if applicable: | Phone Number: [redacted] - [redacted] - [redacted]

[redacted] Check this box if same address as incident location. Then skip the three duplicate address lines.

Mr.,Ms., Mrs. | First Name: ANNE | MI | Last Name: WANG | Suffix

Number: [redacted] | Prefix | Street or highway: [redacted] | Street Type: [redacted] | Suffix

Post office box | Apt./Suite/Room | City: [redacted]

State: [redacted] | Zip Code: [redacted] -

K5 Person/Entity Involved

Business name if applicable: | Phone Number: [redacted] - [redacted] - [redacted]

[redacted] Check this box if same address as incident location. Then skip the three duplicate address lines.

Mr.,Ms., Mrs. | First Name: BEN | MI | Last Name: KUO | Suffix

Number: [redacted] | Prefix | Street or highway: [redacted] | Street Type: [redacted] | Suffix

Post office box | Apt./Suite/Room | City: [redacted]

State: [redacted] | Zip Code: [redacted] -

NFIRS-11 Revision 6/9/98

A

FDID *	State *	Incident Date * (MM DD YYYY)	Station	Incident Number *	Exposure *	Delete / Change	NFIRS - 1S Supplemental
43080	CA	6 13 2012	CU	12-1650037	000		

K1 Person/Entity Involved

Business name if applicable:
Phone Number: [redacted] - [redacted] - [redacted]

[redacted] Check this box if same address as incident location. Then skip the three duplicate address lines.

Mr.,Ms., Mrs.:
First Name: JACKIE
MI:
Last Name: HU
Suffix:

Number: [redacted]
Prefix:
Street or highway: [redacted]
Street Type: [redacted]
Suffix:

Post office box:
Apt./Suite/Room:
City: [redacted]

State: [redacted]
Zip Code: [redacted] -

K2 Person/Entity Involved

Business name if applicable:
Phone Number: [redacted] - [redacted] - [redacted]

[redacted] Check this box if same address as incident location. Then skip the three duplicate address lines.

Mr.,Ms., Mrs.:
First Name: GAYLE
MI:
Last Name: SABIN
Suffix:

Number: [redacted]
Prefix:
Street or highway: [redacted]
Street Type: [redacted]
Suffix:

Post office box:
Apt./Suite/Room:
City: [redacted]

State: [redacted]
Zip Code: [redacted] -

K3 Person/Entity Involved

Business name if applicable:
Phone Number: [redacted] - [redacted] - [redacted]

[redacted] Check this box if same address as incident location. Then skip the three duplicate address lines.

Mr.,Ms., Mrs.:
First Name: NATALIE
MI:
Last Name: MC NANY
Suffix:

Number: [redacted]
Prefix:
Street or highway: [redacted]
Street Type: [redacted]
Suffix:

Post office box:
Apt./Suite/Room: [redacted]
City: [redacted]

State: [redacted]
Zip Code: [redacted] -

K4 Person/Entity Involved

Business name if applicable:
Phone Number: [redacted] - [redacted] - [redacted]

[redacted] Check this box if same address as incident location. Then skip the three duplicate address lines.

Mr.,Ms., Mrs.:
First Name: GREG
MI:
Last Name: GARRITY
Suffix:

Number: [redacted]
Prefix:
Street or highway: [redacted]
Street Type: [redacted]
Suffix:

Post office box:
Apt./Suite/Room:
City: [redacted]

State: [redacted]
Zip Code: [redacted] -

K5 Person/Entity Involved

Business name if applicable:
Phone Number: [redacted] - [redacted] - [redacted]

[redacted] Check this box if same address as incident location. Then skip the three duplicate address lines.

Mr.,Ms., Mrs.:
First Name: HANS
MI:
Last Name: REESE
Suffix:

Number: [redacted]
Prefix:
Street or highway: [redacted]
Street Type: [redacted]
Suffix:

Post office box:
Apt./Suite/Room:
City: [redacted]

State: [redacted]
Zip Code: [redacted] -

NFIRS-11 Revision 6/9/98

A

FDID *	State *	Incident Date * (MM DD YYYY)	Station	Incident Number *	Exposure *	Delete / Change	NFIRS - 1S Supplemental
43080	CA	6 13 2012	CU	12-1650037	000		

K1 Person/Entity Involved

Business name if applicable: | Phone Number: [redacted] - [redacted] - [redacted]

[redacted] Check this box if same address as incident location. Then skip the three duplicate address lines.

Mr.,Ms., Mrs. | First Name: CINDY | MI | Last Name: SHI | Suffix

Number: [redacted] | Prefix: [redacted] | Street or highway: [redacted] | Street Type: [redacted] | Suffix

Post office box | Apt./Suite/Room | City: [redacted]

State: [redacted] | Zip Code: [redacted] -

K2 Person/Entity Involved

Business name if applicable: | Phone Number: [redacted] - [redacted] - [redacted]

[redacted] Check this box if same address as incident location. Then skip the three duplicate address lines.

Mr.,Ms., Mrs. | First Name: LILY | MI | Last Name: CHAN | Suffix

Number: [redacted] | Prefix: [redacted] | Street or highway: [redacted] | Street Type: [redacted] | Suffix

Post office box | Apt./Suite/Room | City: [redacted]

State: [redacted] | Zip Code: [redacted] -

K3 Person/Entity Involved

Business name if applicable: | Phone Number: - -

☐ Check this box if same address as incident location. Then skip the three duplicate address lines.

Mr.,Ms., Mrs. | First Name | MI | Last Name | Suffix

Number | Prefix | Street or highway | Street Type | Suffix

Post office box | Apt./Suite/Room | City

State | Zip Code -

K4 Person/Entity Involved

Business name if applicable: | Phone Number: - -

☐ Check this box if same address as incident location. Then skip the three duplicate address lines.

Mr.,Ms., Mrs. | First Name | MI | Last Name | Suffix

Number | Prefix | Street or highway | Street Type | Suffix

Post office box | Apt./Suite/Room | City

State | Zip Code -

K5 Person/Entity Involved

Business name if applicable: | Phone Number: - -

☐ Check this box if same address as incident location. Then skip the three duplicate address lines.

Mr.,Ms., Mrs. | First Name | MI | Last Name | Suffix

Number | Prefix | Street or highway | Street Type | Suffix

Post office box | Apt./Suite/Room | City

State | Zip Code -

NFIRS-11 Revision 6/9/98

Involvement Name:	Involvement Type:	Owner:	Occupant:
CALDERON, ALYSSA	Witness		

Involvement Name:	Involvement Type:	Owner:	Occupant:
GRISHY, KATY	Witness		

Involvement Name:	Involvement Type:	Owner:	Occupant:
TUCK, DEBORAH	Witness		

Involvement Name:	Involvement Type:	Owner:	Occupant:
TSOI, ALICE	Witness		

Involvement Name:	Involvement Type:	Owner:	Occupant:
BURTON, LOUISE	Witness		

Involvement Name:	Involvement Type:	Owner:	Occupant:
CHI, HIEN	Witness		

Involvement Name:	Involvement Type:	Owner:	Occupant:
EITEL, MYRA	Manager		

Involvement Name:	Involvement Type:	Owner:	Occupant:
YEE PING, CHIENG	Witness		

Involvement Name:	Involvement Type:	Owner:	Occupant:
YANG, SU CHING	Witness		

Involvement Name:	Involvement Type:	Owner:	Occupant:
WANG, ANNE	Witness		

Involvement Name:	Involvement Type:	Owner:	Occupant:
KUO, BEN	Witness		

Involvement Name:	Involvement Type:	Owner:	Occupant:
HU, JACKIE	Witness		

Involvement Name:	Involvement Type:	Owner:	Occupant:
SABIN, GAYLE	Witness		

Involvement Name:	Involvement Type:	Owner:	Occupant:
MC NANY, NATALIE	Employee		

Involvement Name:	Involvement Type:	Owner:	Occupant:
GARRITY, GREG	Reporting Party		

Involvement Name:	Involvement Type:	Owner:	Occupant:
REESE, HANS	Witness		

Involvement Name:	Involvement Type:	Owner:	Occupant:
SHI, CINDY	Witness		

Involvement Name:	Involvement Type:	Owner:	Occupant:
CHAN, LILY	Witness		

Appendix F -

Site Photographs

1: View of the Site sign.

2: View of the Site sign.

3: View of 20045 Stevens Creek Blvd.

4: View of 20065 Stevens Creek Blvd.

5: View of a typical office space in 20065 Stevens Creek Blvd.

6: View of 20085 Stevens Creek Blvd.

7: View of the parking garage on the first floor at 20085 Sevens Creek Blvd.

8: View of a common kitchen area in 20085 Stevens Creek Blvd.

9: View of a typical office area in 20085 Stevens Creek Blvd.

10: View of 20111 Stevens Creek Blvd.

11: View of the courtyard in 20111 Stevens Creek Blvd.

12: View of the parking lot on the northwestern portion of the Site.

13: View of a typical storm drain inlet.

14: View of a typical elevator mechanical room.

15: View of a typical electrical room.

16: View of a typical bathroom.

17: View of a typical stairway.

18: View of a typical pad-mounted transformer.



19: View of the residential development (20064-20104 Wheaton Drive) to the north of the Site.

20: View of 20007 Stevens Creek Blvd (Kabab & Curry's, BeNatural Music) to the east of the Site.

21: View of 20015 Stevens Creek Blvd (Vidyarambh Cupertino-Preschool & Childcare center) to the east of the Site.

22: View of 20021 Stevens Creek Blvd (Paradise Foot Spa) to the east of the Site.

23: View of 20100 Stevens Creek Blvd (Chicago Title Company, Safari Kid - Cupertino) to the south of the Site.

24: View of 20080 Stevens Creek Blvd (Starbird, Rose Tea Lounge, Curry Pizza House, The Counter) to the south of the Site.

25: View of 20128 Stevens Creek Blvd to the south of the Site.

26: View of 20149 Stevens Creek Blvd (Sun Design Center) to the west of the Site.

27: View of a residential house (10080 Randy Ln) to the west of the Site.

28: View down Stevens Creek Boulevard, facing west.

29: View down Stevens Creek Boulevard, facing east.

Appendix G -

Vapor Encroachment Screening Matrix

Phase I ESA Vapor Encroachment Conditions (VEC) matrix includes a (1) Search Radius Test, (2) Chemicals of Concern Test (COC), and (3) a Critical Distance Test [1].

(1) Search Radius Test: Are there any known or suspect contaminated properties in the primary area of concern within the corresponding search radii (including the site)?

☐ Yes ☒ No — If ***No***, then screening for a VEC is complete and no VEC *currently* exists, go to #4. If ***Yes***, then:

(2) Chemicals of Concern Test: Are COC likely to be present within the area of concern for those known or suspect contaminated sites identified based on the Search Distance Test?

☐ Yes ☒ No — If ***No***, then screening for a VEC is complete and no VEC *currently* exists, go to #4. If ***Yes***, then:

(3) Critical Distance Test*: A plume test to determine whether or not COC in the contaminated plume(s) may be within the critical distance.

☐ Yes ☒ No — (3a) Is information related to the contaminated(s) plume available (i.e. iso-concentration maps, site drawings, etc.)?
(3b) If ***No***, then a VEC cannot be ruled out; check ***Yes*** in #4 below indicating it is likely a VEC exists. If ***Yes***, then:

☐ Yes ☒ No — (3c) Is the site less than 100 feet to the nearest edge of a contaminated [non-petroleum hydrocarbon] plume(s)? If ***Yes***, then check ***Yes*** in #4 below indicating it is likely a VEC exists.

☐ Yes ☒ No — (3d) Is the site less than 30 feet to the nearest edge of a dissolved petroleum hydrocarbon plume(s)? If ***Yes***, then check ***Yes*** in #4 below indicating it is likely a VEC exists.

*If the distance from the nearest edge of a contaminated plume to the nearest existing or planned structure on the site is less than 100 feet for non-petroleum hydrocarbon COC, or less than 30 feet for dissolved petroleum hydrocarbons, then it is presumed that a VEC *currently* exists beneath the site. If the distance from the nearest edge of the contaminated plume is greater than or equal to 100 feet for non-petroleum hydrocarbons, or 30 feet for dissolved petroleum hydrocarbon chemicals of concern, then it is presumed unlikely that a VEC *currently* exists beneath the site.

(4) Is it likely that a VEC *currently* exists beneath the site?

☐ Yes ☒ No — If ***No***, then the VEC screening is complete and no further investigation is recommended at this time. If ***Yes***, Ninyo & Moore recommends performing additional assessment, such as a Tier 2 VEC assessment according to ASTM E 2600-10.

[1] Based on guidance presented in the ASTM E 2600-10 Standard.

Geotechnical | Environmental | Construction Inspection & Testing | Forensic Engineering & Expert Witness

Geophysics | Engineering Geology | Laboratory Testing | Industrial Hygiene | Occupational Safety | Air Quality | GIS

Ninyo & Moore

Geotechnical & Environmental Sciences Consultants