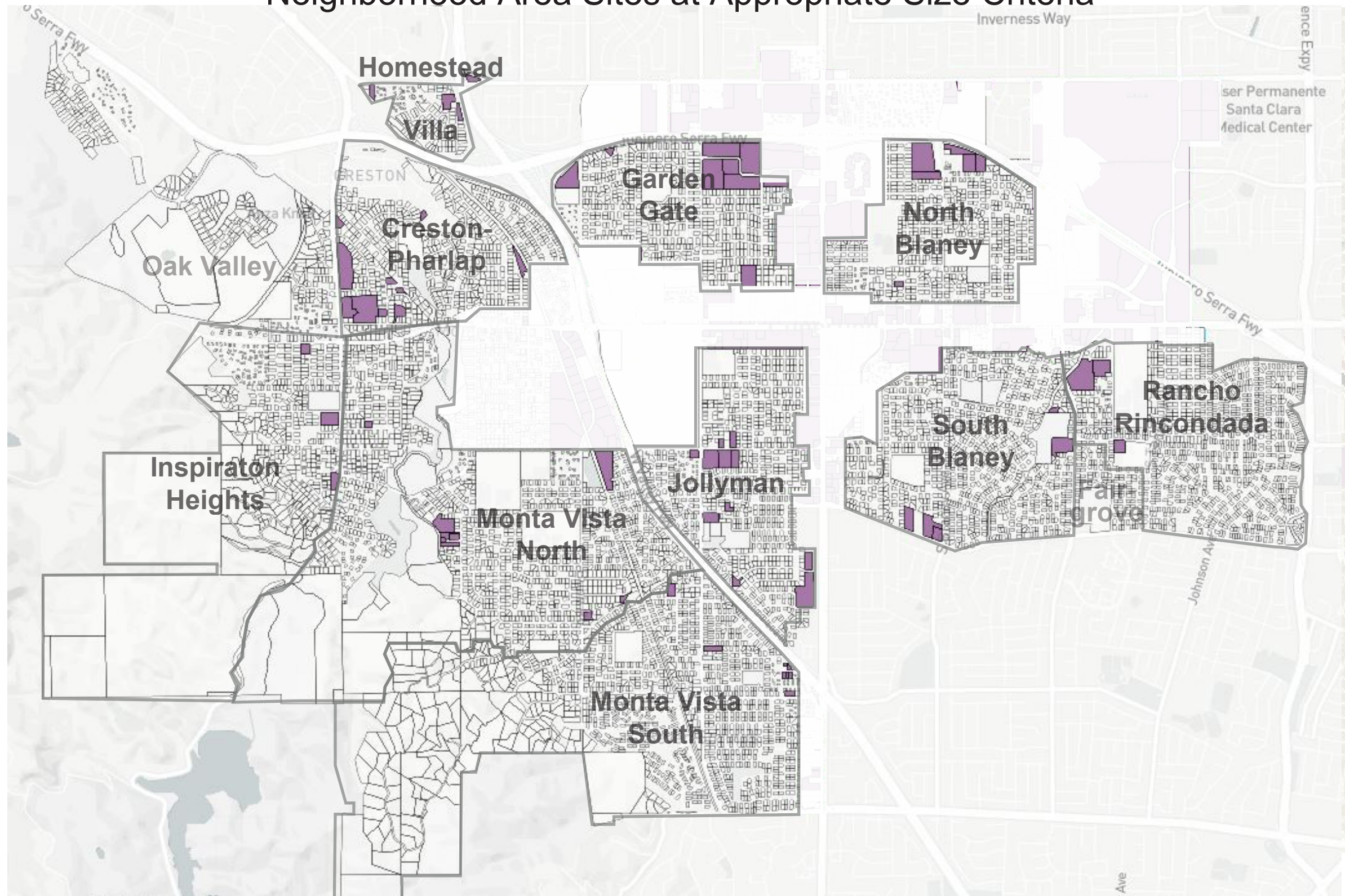
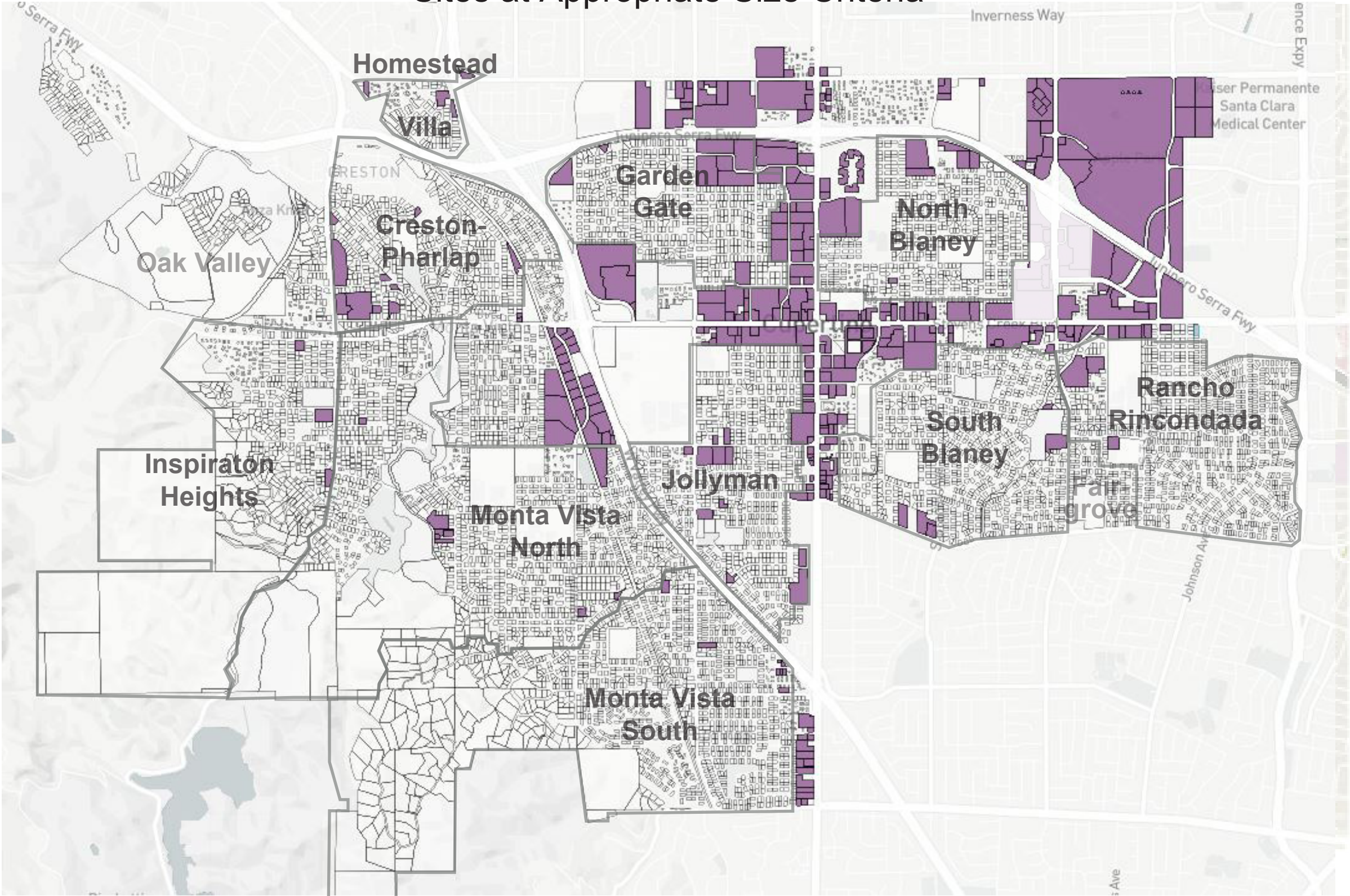


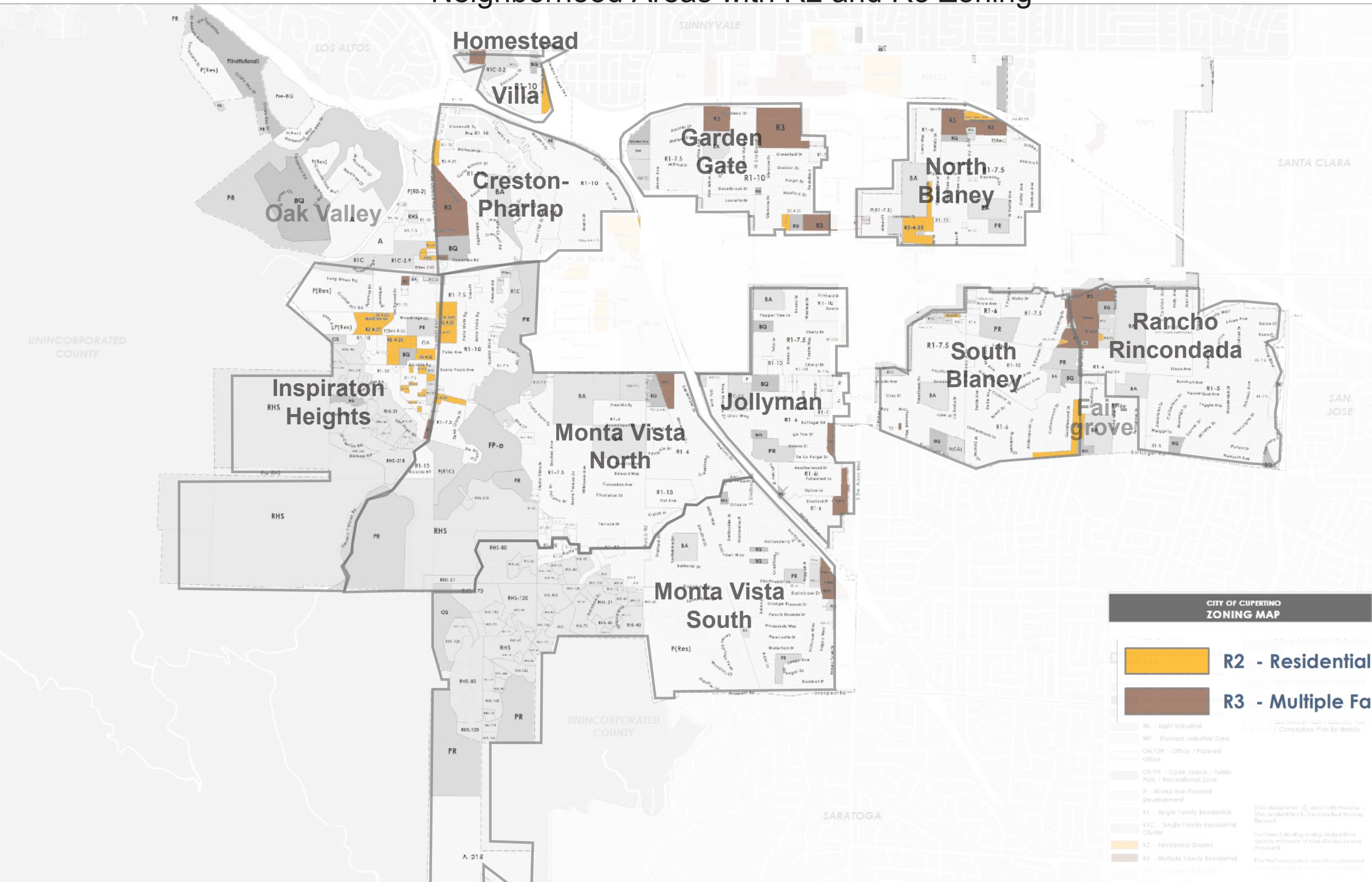
Neighborhood Area Sites at Appropriate Size Criteria



Neighborhood Area & Special Area Sites at Appropriate Size Criteria



Neighborhood Areas with R2 and R3 Zoning



CITY OF CUPERTINO ZONING MAP

R2 - Residential Duplex

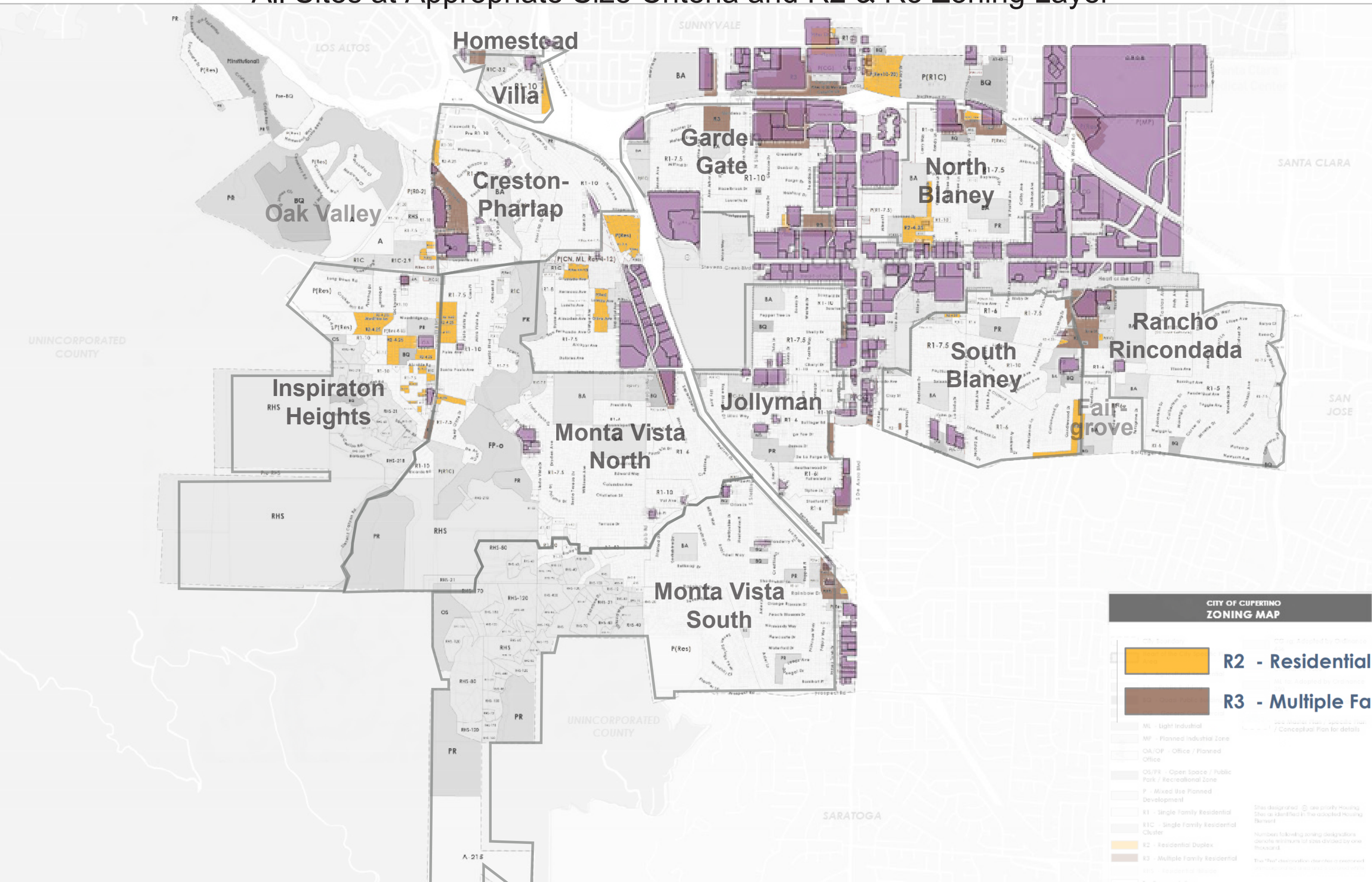
R3 - Multiple Family Residential

ML - Light Industrial
 MP - Planned Industrial Zone
 OA/OP - Office / Planned Office
 OS/PR - Open Space / Public Park / Recreational Zone
 P - Mixed Use Planned Development
 R1 - Single Family Residential
 R1C - Single Family Residential Cluster
 R2 - Residential Duplex
 R3 - Multiple Family Residential



CC Reg. Adopted by Ordinance
 ML Reg. Adopted by Ordinance
 See Ordinance Title / Conceptual Plan for details










This designated use priority housing sites are identified in the adopted Housing Element
 Numbers following zoning designations denote minimum lot sizes divided by one thousand.
 The "Reg" designation denotes a regulated use.

All Sites at Appropriate Size Criteria and R2 & R3 Zoning Layer



CITY OF CUPERTINO ZONING MAP

	R2 - Residential Duplex
	R3 - Multiple Family Residential

	ML - Light Industrial
	MF - Planned Industrial Zone
	OA/OP - Office / Planned Office
	OS/PR - Open Space / Public Park / Recreational Zone
	P - Mixed Use Planned Development
	R1 - Single Family Residential
	R1C - Single Family Residential Cluster
	R2 - Residential Duplex
	R3 - Multiple Family Residential

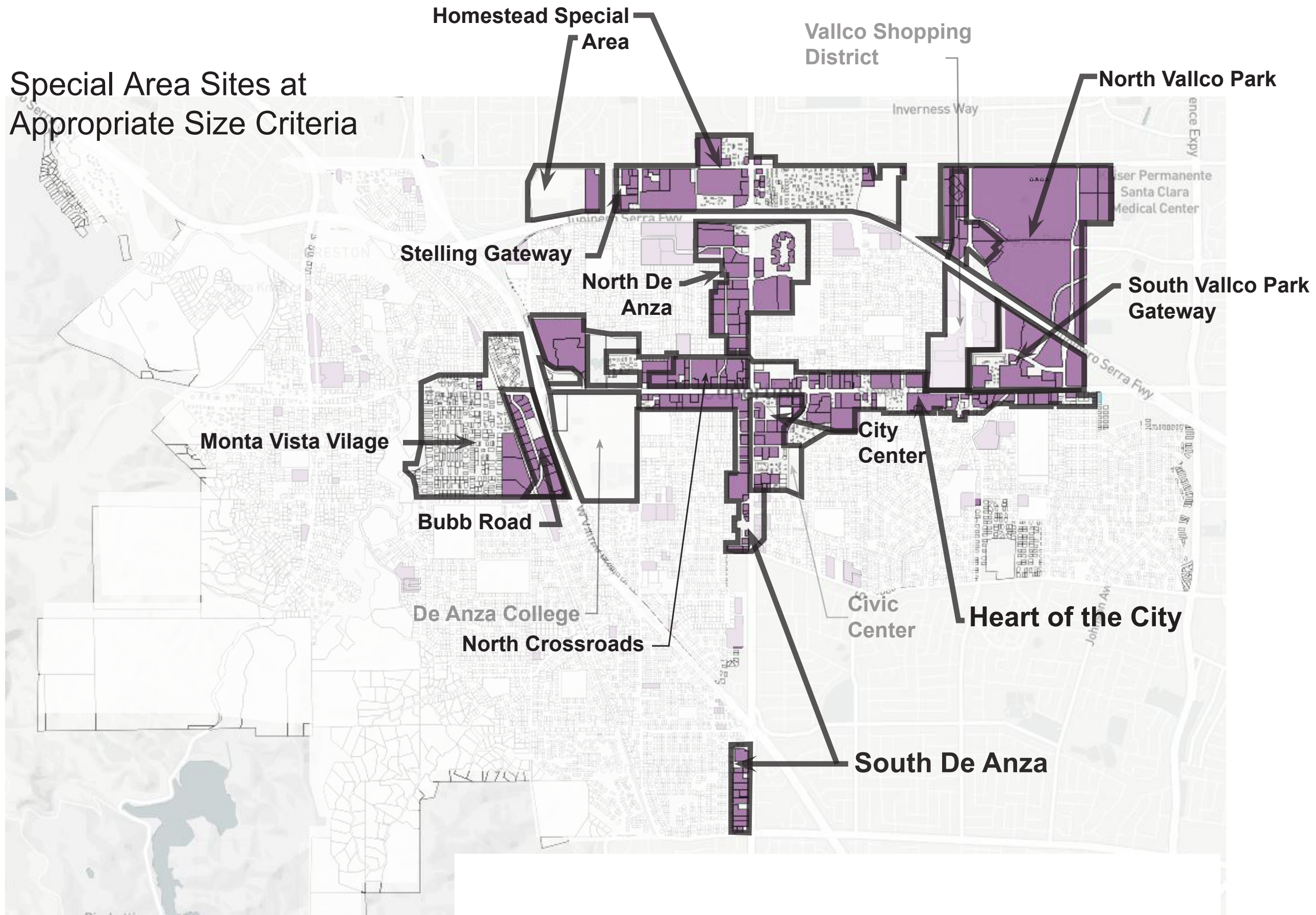
This designated site is a priority housing site as identified in the adopted Housing Element.

Numbers following zoning designations denote minimum lot sizes divided by one thousand.

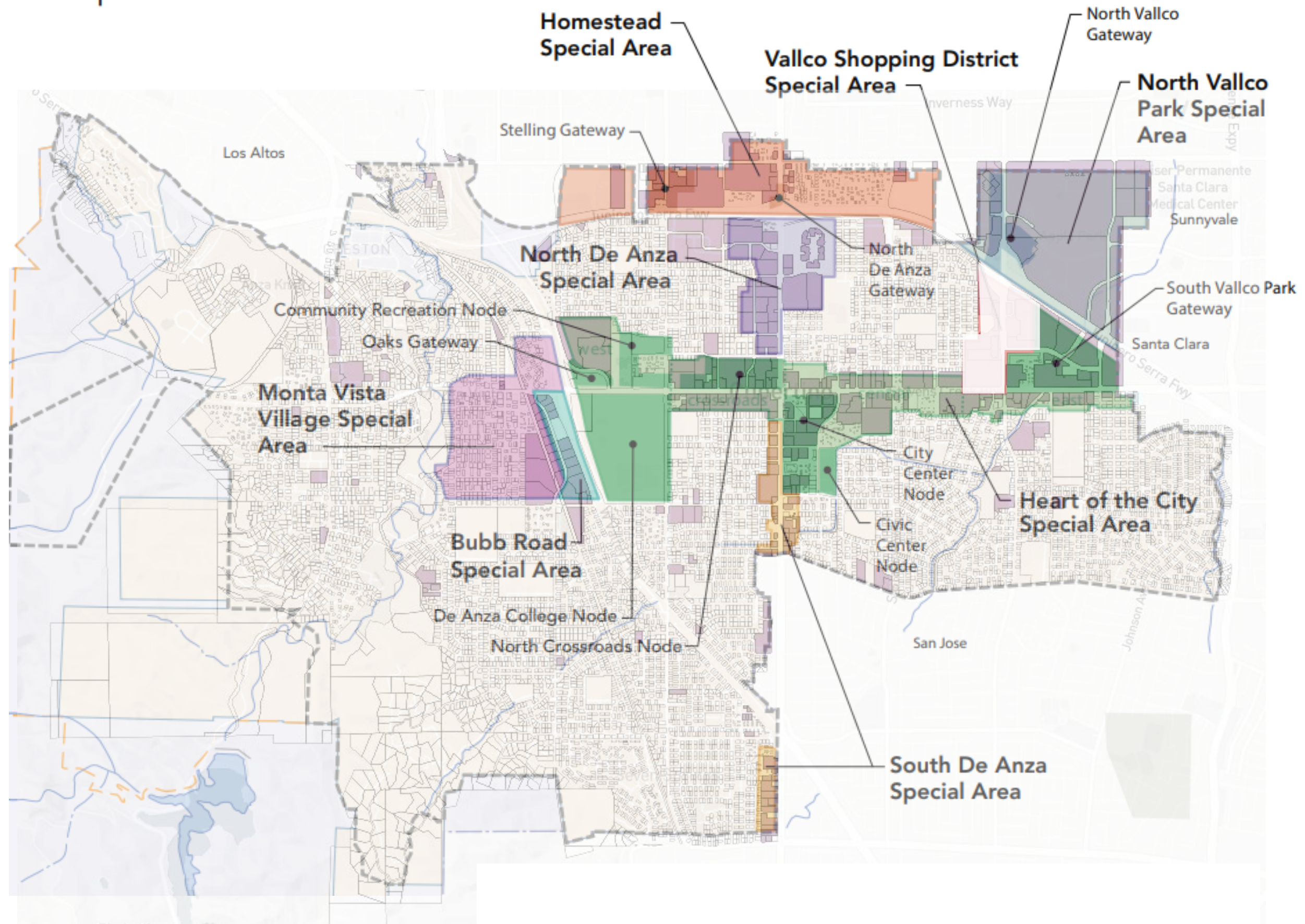
The "Res" designation denotes a residential use as defined in the adopted General Ordinance.

See attached Plan / Specific Plan / Conceptual Plan for details.

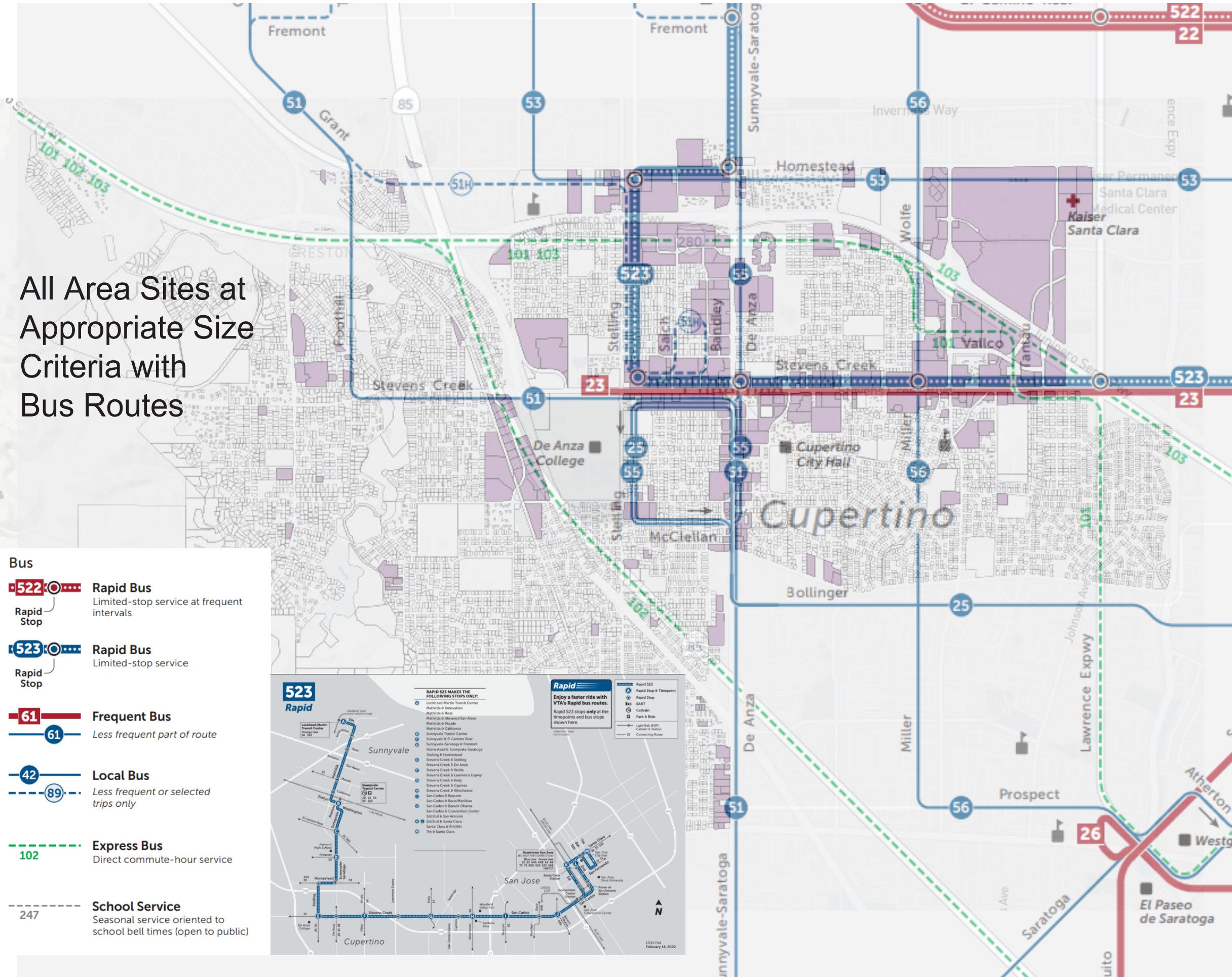
Special Area Sites at Appropriate Size Criteria



Special Areas



All Area Sites at Appropriate Size Criteria with Bus Routes



- Bus**

522 Rapid Bus
Limited-stop service at frequent intervals

523 Rapid Bus
Limited-stop service

61 Frequent Bus
Less frequent part of route

42 Local Bus
Less frequent or selected trips only

102 Express Bus
Direct commute-hour service

247 School Service
Seasonal service oriented to school bell times (open to public)

523 Rapid

RAPID BUSES MAKE THE FOLLOWING STOPS ONLY:

- Lockheed Martin Transit Center
- Mathilda & Innovation
- Mathilda & Ross
- Mathilda & Alvarado/San Anselmo
- Mathilda & Calamba
- Mathilda & Mulcahy
- Sunnyvale Transit Center
- Sunnyvale & El Camino Blvd
- Sunnyvale-Saratoga & Fremont
- Homestead & Sunnyvale-Saratoga
- Stelling & Homestead
- Stevens Creek & Stelling
- Stevens Creek & De Anza
- Stevens Creek & Wolfe
- Stevens Creek & Lawrence Expwy
- Stevens Creek & Kelly
- Stevens Creek & Cypress
- Stevens Creek & Winchester
- San Carlos & Bascom
- San Carlos & Bascom/Westwood
- San Carlos & Barack Obama
- San Carlos & Convention Center
- Santa Clara & San Antonio
- Santa Clara & Santa Clara
- Stella & Santa Clara

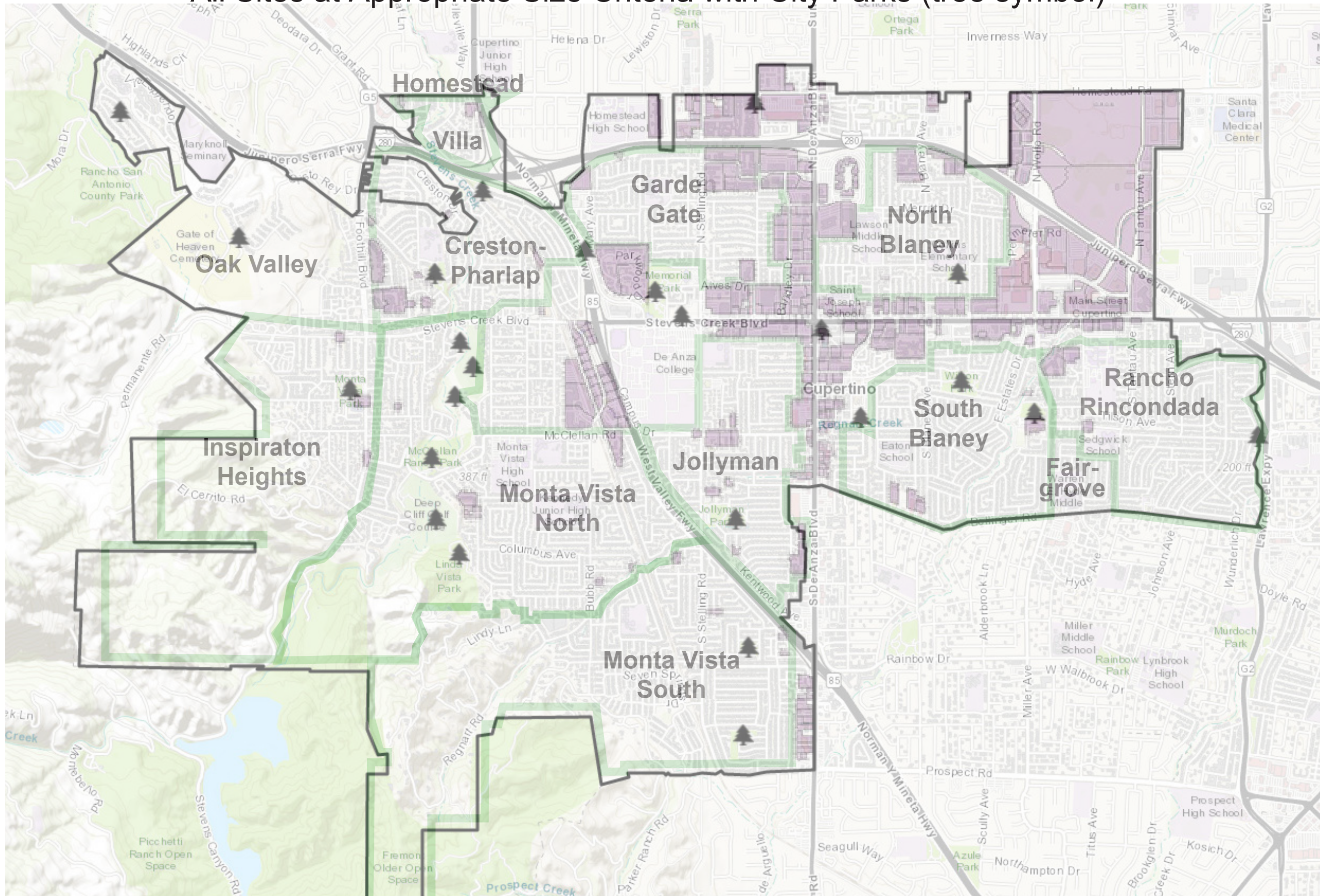
Rapid

Enjoy a faster ride with VTA's Rapid bus routes. Rapid 523 stops only at the endpoints and bus stops shown here.

Rapid 523

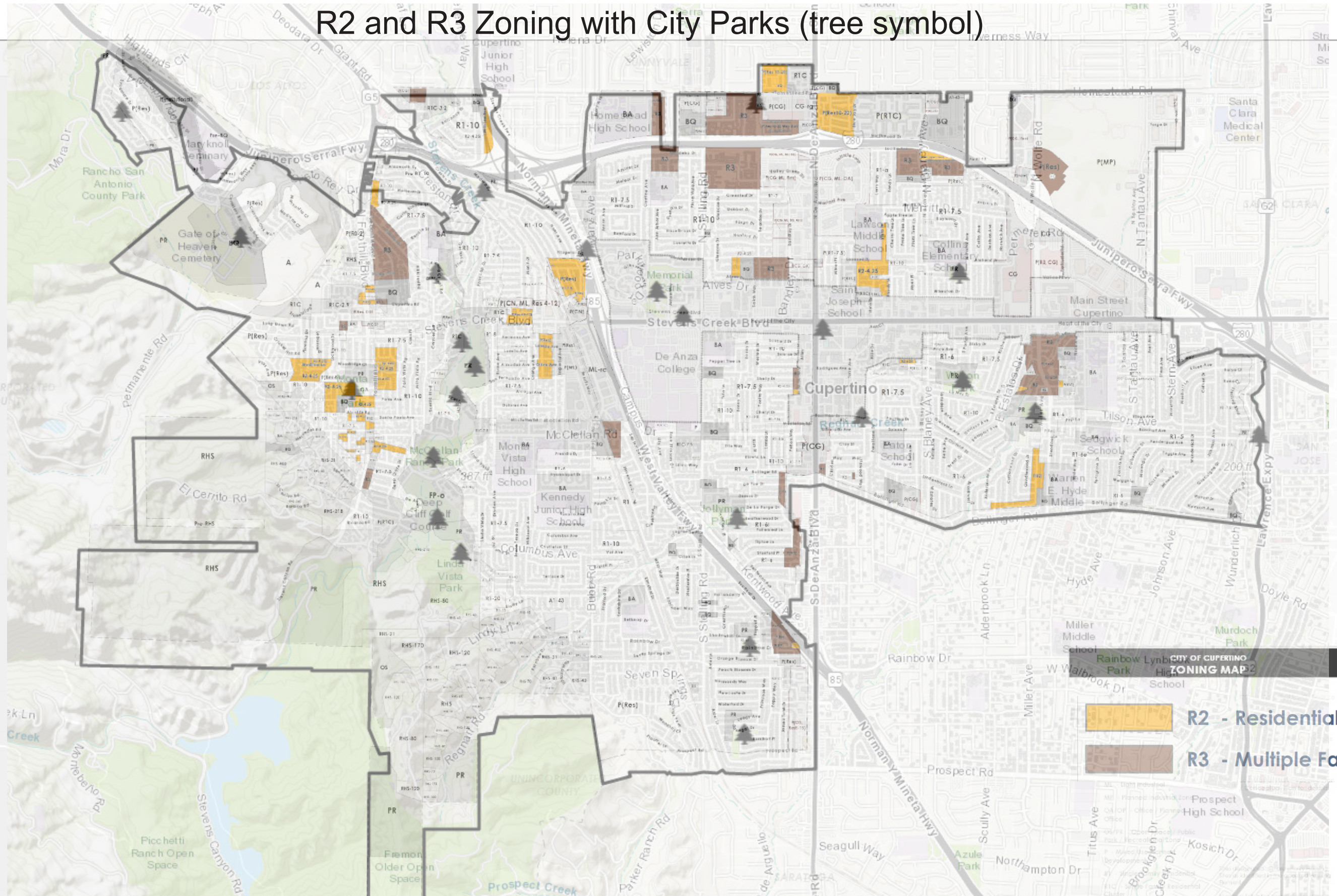
- Rapid Stop & Transitstop
- BART
- Caltrain
- Park & Ride
- Light Rail Station
- Caltrain & Station
- Connecting Route

All Sites at Appropriate Size Criteria with City Parks (tree symbol)



Map 8

R2 and R3 Zoning with City Parks (tree symbol)



- R2 - Residential Duplex
- R3 - Multiple Family Residential

Map 9

UNINCORPORATED COUNTY

CITY OF CUPERTINO ZONING MAP 2

R2 - Residential Duplex
 R3 - Multiple Family Residential
 P - Residential Single-Family
 M - Medium Density Residential
 H - High Density Residential
 O - Office
 C - Community Center
 S - School
 P - Public Use
 T - Transportation
 U - Unincorporated County

Scale: 1" = 100 feet
 0 100 200 feet
 0 100 200 meters